



**GOVERNMENT OF NEPAL**

# **National Economic Census 2018**

**Provincial Profile**

**Gandaki Province**



**National Planning Commission  
Central Bureau of Statistics**

**Kathmandu, Nepal**

**March 2021**





**GOVERNMENT OF NEPAL**

# **National Economic Census 2018**

**Provincial Profile**

**Gandaki Province**



**National Planning Commission  
Central Bureau of Statistics**

**Kathmandu, Nepal**

**March 2021**

**Published by:**

**Central Bureau of Statistics**

Address: Ramshahpath, Thapathali, Kathmandu, Nepal.

Phone: +977-1-4100524, 4245947

Fax: +977-1-4227720

P.O. Box No: 11031

E-mail: [ecocen@cbs.gov.np](mailto:ecocen@cbs.gov.np); [ecnepal2018@gmail.com](mailto:ecnepal2018@gmail.com)

ISBN: 978-9937-0-8812-1



# Government of Nepal National Planning Commission

**Vice-Chairman**

## MESSAGE

It is my pleasure to state that Central Bureau of Statistics (CBS) has successfully conducted the nationwide first historic National Economic Census (NEC) from April 14 to June 14 2018. The National Planning Commission is happy to share this report based on the results of National Economic Census of Nepal. This report provides various economic, industry and business information in different dimensions for the users in national and sub-national levels. The report contains the statistical information on establishments, persons engaged and other related characteristics. The result of this census will be the framework for further statistical surveys to generate advanced thematic characteristics. The census results play a key role in the development planning, monitoring and evaluation of the programs. Hence, this report will also be instrumental for the Sustainable Development Goals (SDGs) progress monitoring. I hope that this report will be an important source of data for policy makers, planners, business communities, development partners, researchers, civil society, media etc. in formulating policies, undertaking development programs and studies.

On behalf of the National Planning Commission, I would like to extend my sincere thanks to all members of steering committee and technical committee for their valuable guidance throughout the census process. My heartiest thanks go to all the concerned leadership and staffs of CBS for bringing out the series of reports in time. I sincerely acknowledge JICA for technical support in this census. I would also like to thank persons both within and outside the government who contributed the smooth implementation of the census programme and made it a success.

2021

  
Prof. Dr. Puspa Raj Kadel





**Member**

# **Government of Nepal National Planning Commission**

## **FOREWORD**

It is my immense pleasure to write few words on the publication of the analytical reports of National Economic Census (NEC) 2018. Being the first economic census, it has great scope and importance providing disaggregated data on Nepalese economy and its sectoral dimensions. The analytical report provides various indicators and data in varied dimensions for the users in national, provincial and local levels. It includes the statistical information on number of establishments, persons engaged and other related characteristics. The result included in this report will serve as the framework for further statistical surveys to generate advanced thematic characteristics. The census results play the key role in the development planning, monitoring and evaluation of development programs carried out by three tiers of the government. Therefore, this report will also be instrumental for the monitoring of Fifteenth periodic plan, provincial and local level plans, Sustainable Development Goals (SDGs) and other development initiatives. I hope that this analytical report will be a leading source of data for planners, policy makers, private sectors, development partners, researchers, civil society, media and the general public in formulating policies, managing development programs, civic information and studies.

Central Bureau of Statistics (CBS) is thankful for the effort of implementing first Economic Census and carrying out this analytical report. I would like to extend my sincere thanks to Honorable Vice-Chairman Prof. Dr. Puspa Raj Kandel for his appreciable leadership in Census Steering Committee. All the members of steering committee, technical committee and thematic committees are also thankful for their valuable guidance throughout the census process. My heartiest thanks go to all concerned leadership and staffs of CBS for bringing out the series of reports in time. I also want to sincerely acknowledge the Japan International Cooperation Agency (JICA) for the technical support in this census. I would also like to thank all stakeholders in entire government and elsewhere who contributed the smooth implementation of census.

2021

**Dr. Ram Kumar Phuyal**







# Government of Nepal National Planning Commission


## PREFACE

Data are the heart of planning and policy formulation. An informed decision-making process is only possible with official statistics that present the accurate picture of the nation's economy. Hence, it becomes a responsibility of the government to make official statistics of all the sectors easily available and accessible to all so that the decisions made by individuals and institutions can be effective and subsequently lead to yield desired results within the targeted period of time. The National Economic Census is the statistical operation covering the establishments of agriculture, forestry and fisheries (formal) and various non-agriculture sectors (formal and informal) of the economy. The census was conducted with the aim to fulfill basic data gaps on economic statistics of the country.

Central Bureau of Statistics has brought a series of reports on National Economic Census 2018, conducted during the period of April to June, 2018. I believe that the different publications on economic census providing variety of key information on the economic characteristics of the economic entities will be useful to a wide range of stakeholders for evidence-based decision making as well as policy formulation for overall development of the country. The census results will also be more useful in formulating policies and programs at three tiers of the government: local, provincial, and federal. Further, it is equally important for monitoring development progress particularly of on Sustainable Development Goals (SDGs).

I would like to extend my sincere thanks to the Director General of CBS and its team for their great effort for successfully completing the Economic Census on time. I would also like to acknowledge and appreciate the support provided by Japan International Cooperation Agency (JICA) for through technical assistance in carrying out first of its kind Economic Census in the country. Finally, I offer our cordial appreciation to our valued people, respondents and the stakeholders who extended their full cooperation for the smooth and successful completion of the census.

2021



Kewal Prasad Bhandari





**Director General**

**Government of Nepal  
National Planning Commission  
Central Bureau of Statistics**

**ACKNOWLEDGEMENT**

It is my pleasure to release Provincial Profile, Gandaki Province of National Economic Census 2018. Central Bureau of Statistics (CBS) conducted the first National Economic Census 2018 (NEC2018) from 14 April to 14 June 2018, covering the entire territory of Nepal. Its main objective was to know the nature of the economic characteristics on the Nepalese economy. CBS has already released National Report First Volume, Provincial Reports, National Summary Report in Nepali language, National Report Second Volume, National Profile 1, National Profile 2, Analytical Report No. 1 and No. 2, Ward Profile 1, National Report 3-1 (by Industry), National Report 3-2 (by Size of Persons Engaged), National Report 3-3 (Province and Districts), National Profile 3 (on Revenues/Sales), Ward Profile No. 2 (urban municipality) and Provincial Profile- Province 1 for the users. This province profile contains the data of tables on number of establishments, number of persons engaged by industry and size of persons are provided into various business characteristics of establishment at local level. It is expected that the data tables revealed in this profile will be useful for various users at national, province and local levels, and to private sectors, researchers, and development partners to understand the economic situation at local level.

I would like to thank Dr. Hem Raj Regmi, Deputy Director General, economic statistics division of the Bureau for his valuable contribution and leading role in the census. Mr. Anil Sharma, and Mr. Mahesh Chand Pradhan, Directors of the economic census section deserve special thanks for their lead role in contributing the profile and driving the overall census planning, implementation, data processing and data dissemination. I also would like to thank Mr. Prakash Pokharel, Mr. Bikash Malla, statistics officers of the Economic Census section for supporting the census administration and management.

I would like to thank all members of Economic Census Steering Committee, Technical Committee, Joint Coordinating Committee, Media Campaign Committee, and District Economic Census Coordination Committee, which provided support for the implementation of the NEC2018. I would like to thank all respondents for providing invaluable information during the census enumeration. I heartily appreciate district census officers and their team, all the staff of the Bureau and National Planning Commission who had extended support in this national endeavor.

I gratefully acknowledge technical assistance provided by the Government of Japan via Japan International Cooperation Agency (JICA) in the Project on capacity development for the implementation of Economic Census 2018 in Nepal. Our deep thanks are due to Mr. Fumihiko Nishi, Chief Adviser and other experts of the Project, who made all the best efforts in preparation of this profile and in successful implementation of NEC2018.

CBS always welcomes comments and suggestions from users which would be valuable for the improvement of our future publications.

March 2021

**Nebin Lal Shrestha**



# Contents

	<b>Page</b>
Message.....	iii
Foreword.....	v
Preface.....	vii
Acknowledgement.....	ix
Contents.....	xi

## **Section I :Outline**

Outline of National Economic Census 2018 (NEC2018) of Nepal.....	I-3
Concepts and Definitions of NEC2018 of Nepal.....	I-19

## **Section II : Establishment and Persons Engaged by Industry, Employment Structure and Local Level**

Table 1-1. Number of Establishments by Section of Industrial Classification, Size of Persons Engaged and Local Level.....	II-3
Table 1-2 Number of Persons Engaged by Section of Industrial Classification, Size of Persons Engaged and Local Level.....	II-47
Table 2-1 Number of Establishments by Section of Industrial Classification and Working Hours per Day and Local Level.....	II-91
Table 2-2 Number of Persons Engaged by Section of Industrial Classification and Working Hours per Day and Local Level.....	II-135
Table 3-1 Number of Establishments by Section of Industrial Classification, Working Days for the last one year and Local Level.....	II-179
Table 3-2 Number of Persons Engaged by Section of Industrial Classification, Working Days for the last one year and Local Level.....	II-223
Table 4-1 Number of Establishments by Section of Industrial Classification, Year of starting the Business and Local Level.....	II-267

Table 4-2 Number of Persons Engaged by Section of Industrial Classification, Year of starting the Business and Local Level.....	II-311
Table 5-1 Number of Establishments by Section of Industrial Classification, Tenure of Business Place (Building) and Local Level.....	II-355
Table 5-2 Number of Persons Engaged by Section of Industrial Classification, Tenure of Business Place (Building) and Local Level.....	II-399
Table 6-1 Number of Establishments by Section of Industrial Classification, Tenure of Business Place (Land) and Local Level.....	II-443
Table 6-2 Number of Persons Engaged by Section of Industrial Classification, Tenure of Business Place (Land) and Local Level.....	II-487
Table 7-1 Number of Establishments by Section of Industrial Classification, Kind of Business Place and Local Level.....	II-531
Table 7-2 Number of Persons Engaged by Section of Industrial Classification, Kind of Business Place and Local Level.....	II-575
Table 8-1 Number of Establishments by Section of Industrial Classification, Area of Business Place and Local Level.....	II-619
Table 8-2 Number of Persons Engaged by Section of Industrial Classification, Area of Business Place and Local Level.....	II-663

### **Section III :Appendices**

Appendix 1:Specimen of Form B of NEC2018.....	III-3
Appendix 2:Coverage of NEC2018.....	III-13

## **SECTION I:**

# **Outline**

\* The final results are sorted out based on the new administrative areas as of 14 April 2018.





## **Outline of National Economic Census 2018 (NEC2018) of Nepal**

### **1.1. Background**

A reliable and strong statistical infrastructure like database is the foundation of organized and proper policy formulation, developing plans and programs. The Central Bureau of Statistics (CBS), has been contributing the data for various sectors of the economy to meet the requirements of the policy makers and planners. At present days, demand of enormous data requirements exists in various sectors, the collection and update of data for various sectors are a challenge. Fairly reasonable data for the agriculture and non-agriculture sectors is highly desired. Keeping in view the importance of the various sectors of economic activities and non-availability of basic frame for adoption in various sampling methods for collection of data and estimation of various parameters or establishing business directory, it was necessary to conduct Economic Census in the country as a benchmark source. With this background, the CBS initiated to start the first Economic Census for preparing frame of establishments which can be used for various thematic surveys for collection of data on detailed characteristics of the economy. The basic purpose of conducting the economic census (EC) was to prepare a frame for follow up surveys intended to collect more detailed sector specific information. In view of the rapid changes in the economy, it is necessary to conduct the economic census periodically in order to update the frame.

An Economic Census (EC) is the complete enumeration of all establishments belonging to a given population at a particular time with respect to well defined characteristics located within geographical boundaries of a country. Basically, it is the whole process of collecting, compiling, processing, analyzing, and publishing economic data related to all economic units of the country. Census is a well-structured statistical operation providing timely, reliable, accurate and detailed data on the size and distribution of economic units of different categories. The first National Economic Census (NEC) of Nepal was conducted from 14 April to 14 June 2018 in all over the country. This will also be a major source of statistics on economic activities in the country. The EC essentially develops a sample frame for conducting various thematic economic surveys, and develops business registers for large and small scale establishments in different sectors like agriculture, mining and quarrying, manufacturing, wholesale and retail trade, education, health etc. A large number of new economic establishments emerge and diminish over time. It is imperative to conduct economic census covering all establishments conducting different sectors of economic activities as mentioned in International Standard Industrial Classification of all economic activities (ISIC revision 4) in order to know real picture of the economy. It was one of reasons that Government of Nepal decided to conduct the first National Economic Census of the country realizing to fulfill the shortfall of economic data in the country and to develop statistical business register in Nepal.

The economic census is a primary source of benchmark economic statistics providing major data about the structure and functioning of the national economy

about both the formal and informal sectors. The first economic census of Nepal will play an important role in the improvement of national accounts statistics, production and price indices, and other statistical areas, which are used to measure short-term changes in the economy. The major benefit is that the census results will support in developing the statistical business register of the country which will enable CBS to conduct a large number of economic surveys such as Integrated (Large Scale) Manufacturing Industries Survey, Distributive Trade (Whole Sale, Retail Trade), Accommodation and food service activities Surveys, Services Survey, etc. The NEC data will be the basic economic data up to the local levels.

## **1.2. Objectives**

The main objective of the first National Economic Census was to know the nature of the economic structure of the Nepali economy at present and to provide comprehensive statistical information for policy makers, planners, researchers, business communities, and other users for policy formulation and development planning, research and study. In general, the basic objective is to provide information on number of establishments and number of persons engaged, industry wise, of all the sectors (excluding unregistered *agriculture, forestry and fisheries, public administration, defense and compulsory social security, Activities of households as employers; undifferentiated goods- and services-producing activities of households for own use and Activities of extraterritorial organizations and bodies*) of the country.

The other objectives are:

- a. to provide with the fundamental statistics on the status of the business activities of the establishments and enterprises including the financial aspects;
- b. to provide statistics to central, provincial and local governments for the formulation of plan and policy-making;
- c. to provide statistics to strengthen national accounting system;
- d. to make a base for statistical business register;
- e. to provide statistics of related field to the business owners or experts, researchers and other statistics users to formulate plans and policies for the prosperity of their business;
- f. to provide with the directories of establishments and enterprises for the sampling frame of various sample surveys on businesses.

## **1.3. Reference date of the Census**

The Census was taken as of 14 April 2018. The confirmation of Enumeration Area, the establishment listing, e-Census, and the enumeration were simultaneously conducted within a two-month period from 14 April to 14 June 2018.

## **1.4. Scope and Coverage**

### **1.4.1. Scope:**

All the establishments engaged in non-agriculture economic activities and (registered) agriculture, forestry and fishery economic activities according to NSIC-2018, except Section-O (*Public administration and defense; compulsory social security*), Section-T (*Activities of households as employers; undifferentiated goods- and services- producing activities of households for own use*) and Section-U (*Activities of extraterritorial organizations and bodies*), were included in the scope of National Economic Census 2018. Not registered Agriculture activities of Section A was not covered as such activities have been or under the scope of National Sample Census of Agriculture. Similarly, Section-O was excluded considering the information on the activities are covered from the government sector. As such, Section-T was excluded considering that activities under this section have been conventionally covered partly by the Agriculture Census and partly by the Labor Force Survey. The establishments under Section-U were not covered in the scope of the census as the activities under this section are not practically taken into account to the national accounts aggregates globally and kept outside the scope of the economic census. All establishments engaged in the activities under the sectors of NSIC 2018 mentioned above for revenue generation or for serving the community were considered in the scope of this Economic Census. However, the establishments of mobile nature which keep on moving from one place to another place not having fixed location to operate the activities, Illegal activities like smuggling, gambling, beggary, prostitution, *etc.*, and domestic paid helpers, whether they work in one household or in a number of households, drivers, *etc.* who undertake jobs for others on wages or salaries, and individuals engaged in different types of jobs depending on the availability of work e.g. loading, unloading, helping a mason or a carpenter, doing earthwork for a contractor or individuals working without associated in establishments were kept out of the purview of the NEC.

### **1.5. Coverage:**

Geographically, the Census has covered the entire area, that is, 753 Local levels under 77 district and seven provinces of the country. All establishments except the mentioned excluded sectors were completely enumerated in the economic census.

### **1.6. Enumeration units**

The enumeration unit in the Census was considered as ‘establishment’. The establishment was defined as follows, according to UN definition:

The establishment is defined as an economic unit that engages, under a single ownership or control - that is, under a single legal entity - in one, or predominantly one, kind of economic activity at a single physical location – for example, a mine, factory or workshop.

In addition, movable establishments such as street business which are doing business at the same place are included. But the mobile establishments which do not have any fixed place for business operation are not included in the Census.

### **1.7. Legal basis for Conduct of Economic Census**

The legal provision of the statistical undertakings is one of the important aspects for empowering the census operation. The Statistics Act 1958 (Bikram Sambat 2015) has mandated the Central Bureau of Statistics for the "collection, consolidation, publication and analysis of statistics". In accordance with the Act, the Government may, by notified order, issue direction for the collection of statistics "concerning any matter". Notified order means an order published in the Nepal Gazette.

A National Economic Census 2018 proclamation or State Decree (*Rastriya Arthik Ganana 2075 ko aadesh, 2074*) in accordance with the existing Statistics Act 1958 (which was approved by the Council of Ministers on 12 January 2018) was issued on 15 March 2018 (1 Chaitra 2074). By this proclamation, the CBS was empowered to collect the information on different characteristics of the establishment engaged in economic activities as of the listing schedule (Form A) and main questionnaire schedule (Form B) within the period specified by the Bureau.

### **1.8. Census Planning, Management and Operation**

A comprehensive census work-plan was developed with detailed activities in the timeline. The plan contained a description of all census activities from the beginning to the ending of the process including the pretest, pilot census. All operational procedures relating to the design of questionnaires, methodologies, data collection plan, training program and procedures, field control, manpower requirements, job descriptions of the supervisory census personnel, census publicity, and distribution of census materials, data processing and analysis and publication plans have been mentioned in the work plan and annual program. A calendar of activities for census operation was also developed. The census operation was undertaken as per the census calendar.

### **1.9. Formation of Steering, Technical and Thematic Committees**

Several committees were formed for the smooth running of the pre- and post-census activities on Economic Census at the central level. District Economic Census Coordination Committees were also formed in 77 districts for facilitating the coordination in undertaking the economic census. The names of the committees were as follows.

1. National Economic Census Steering Committee (headed by Vice Chairman of National Planning Commission)
2. National Economic Census Technical Committee (headed by Director General of CBS)
3. Joint Coordinating Committee (Headed by Director General of CBS)
4. National Economic Census – media committee (headed by Deputy Director General of Economic Statistics Division)

### **1.10. Questionnaire Forms, Manuals and Control Forms**

Questionnaire forms are the tools used for the collection of required information from the target respondents. In the census, two kinds of the Census tools, namely, Form A (Listing form) and Form B (main questionnaires) were used for the

enumeration of establishments. Manual is the tool to conceptualize the questionnaire as well as operationalize the field enumeration of the census. Six manuals namely Enumerators' Manual along with online (e-Census) manual for census enumeration, Map Reading manual for identifying the enumeration area, Nepal Standard Industrial Classification (NSIC) -brief Manual for ensuring the economic activity of the enumerated establishment, supervisors' manual, and Census Officers' manuals were prepared before the final enumeration. In addition, some control forms like enumerators' control forms were developed and supplied to the fields to regulate the census activities as well as to have a quick summary of the census data.

### **1.11. Mapping**

A hierarchical geographical coding system in respect of new administrative units developed by CBS was employed in the census in order to identify the units uniquely from the highest to the lowest level of administrative units. CBS also developed the digital enumeration area maps of all enumeration areas, rural and urban municipalities with delineation of boundaries of the country. The available digital enumeration areas were provided to respective district census offices for the distribution while available paper enumeration area maps were also supplied to some selected urban centered district census offices. The main purpose of the enumeration area map was to assign the enumerators their respective enumeration areas and ensure to find the assigned location and in establishing a strong control on checking the coverage error of the census.

### **1.12. Methodology of Data Collection**

As mentioned earlier, two kinds of forms were used during the census for data collection. The following methods were employed for the data collection:

- a) Response through Internet, that is, e-Census;
- b) Individual enumeration by enumerator, identify targeting establishments based on the definition mentioned in the above 1.10, interview the representative of the identified establishment, and fill in Form B (or enter responses through electronic Form B on a tablet computer);

The individual enumeration was carried out through the method that an enumerator visited each establishment within a certain enumeration area, interviewed the owner or manager of the establishment or his/her substitute who was entitled to represent the establishment, and filled in the Census form. In addition to this, the self-enumeration method could be applied to the establishment, which requests to fill in the form by themselves. In case that the enumeration did not finish due to reason of establishments, Supervisors and Census Officers followed up the enumeration.

### **1.13. Pretest**

Several pretests of forms were carried out in some selected enumeration areas in 2016/2017. The pretests aimed to test form-designing, enumeration methods, instructions to be included in Enumerators' Manual and so on, and its results have been utilized for making appropriate plans for the Census.

#### **1.14. Pilot Census**

Pilot survey or census is the dress-rehearsal of the main economic census operation. It is the way of testing the efficiency of census preparation which helps in understanding whether there has been any deficiency in any stage of census preparation. To examine the preparatory work of the main census, a Pilot survey was carried out as of 14 April 2017 (one year before the census reference date) within one and half months from 14 April to 31 May 2017 in selected Enumeration Areas of designated 66 districts under 33 Statistics Offices. The Pilot Census covered the issues of testing the appropriateness of the census forms and other documents including respondents' burden, methodology of enumeration as conceptualized, field operation with supervision, data processing, tabulation and data analysis. The pilot survey aimed also to test work procedures of every stage of enumerators, supervisors, district statistics office, and CBS. After the pilot census, necessary changes were made in the process of preparation to ensure smooth census undertaking.

#### **1.15. Publicity Campaign**

Publicity campaign is considered as an important part of the census to make aware and inform the purpose of census and the duties to the respondents. Usually, people or respondents may show reluctance in providing data to the enumerators as they are not aware of the usefulness of statistics. Hence, publicity can contribute massively to motivate the respondents to respond to the questions in the census forms with the accurate information. In general, print and digital media were used as media campaign which added a new dimension to Economic Census 2018. The following activities were undertaken in connection with the campaign of Census 2018:

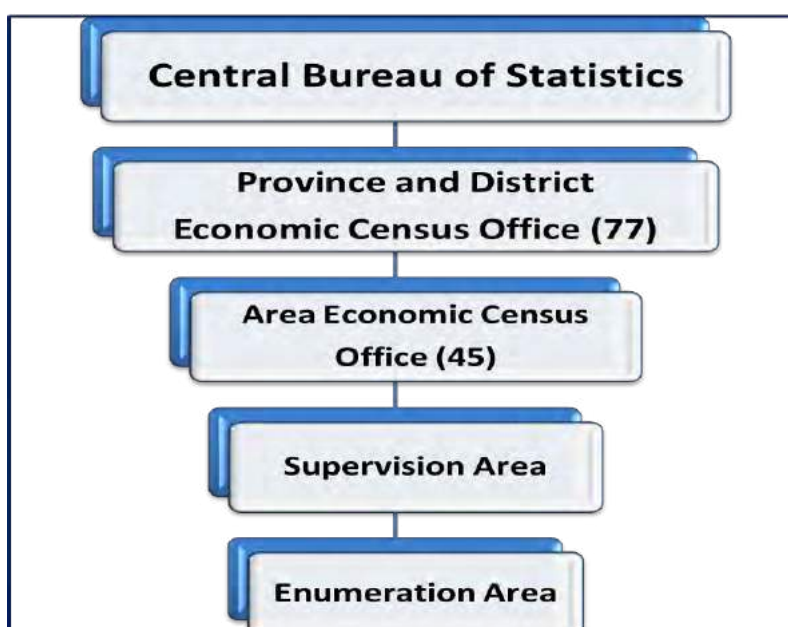
1. Messages by Prime Minister, Finance Minister, Secretary, and Director General were published in the media.
2. First National Economic Census 2018 was inaugurated by the Finance Minister which was widely covered in newspaper.
3. Regular advertisements inspiring the target groups were published or broadcasted in daily newspapers, radio and televisions respectively.
4. The jingles were aired by different radios.
5. The events of phone-in-programs, jingles were frequently aired by FM radios at central as well as districts.
6. Messages were sent to the mobile phone subscribers to inform them about the census.
7. Stickers, banners etc. were also displayed in many places across the country.
8. Leaflets, brochures were distributed to the target groups as well as the mass people.
9. Seminar/ Workshops/ Meetings:
  - a. An inception seminar was organized in February 28, 2017 to inform the stakeholders about the first economic census in Nepal as well as to get feedbacks or data demand from the economic census.
  - b. Similarly, a number of awareness seminars were conducted at the central level as well as in district level to sensitize users about the first census in Nepal.

- c. Form/ manual preparation workshops were also carried out for the drafting of the Census forms and manuals with the aims of smooth conduction of training courses as well as the Census enumeration. Similarly, a feedback workshop of the pilot survey was organized for three days to get suggestions and feedbacks to contribute to the betterment of the real economic census.
- d. The meetings of National Steering Committee, Technical Committee, Media Campaigning Committee, and Joint Coordinating Committee (JCC) were also held in pre-census phase for the planning and implementation of the Census.

### 1.16. Census Organization

Organizational structure is an important aspect of successful operation of the first National Economic Census and it also influences the quality of data. Economic Census Section under Economic Statistics Division of CBS functions as central secretariat of National Economic Census 2018. Initially, it was planned of seven Regional Census Offices. The statistics offices headed by Directors in six provinces, and statistics officer of Surkhet Statistics Office in Karnali Province were given the dual roles to play National Economic Census Provincial as well as District Economic Census office with the perspective to control, manage district census activities and smooth conduct of census operation in the respective districts. In total, 77 district census offices were established for four months from 13 March to 14 July 2018. In addition, 45 sub district or area census offices were established as per predetermined for three months from 13 March to 14 June 2018.

The whole country was divided into 77 census districts and 45 sub-district census areas. The enumeration was carried out in 6743 wards of 753 local levels by 3355 enumerators. In average, one enumerator enumerated about 275 establishments. An enumerator was appointed for each Enumeration Area (EA) and a supervisor was designated for supervising the work of a group of about 8 enumerators.



### **1.16.1. District Census Office**

In Nepal, 77 District Census Offices were established headed by District Census Officers for the period of four months from March 14 to July 14, 2018 for the Census enumeration. District Economic Census Officers (DECO) were appointed among from Directors, Officers, or Statistical Assistants of Statistics Offices (SOs), or were supported by offices other than CBS or Statistics Offices in the districts.

### **1.16.2. Area Census Office (Local Level Economic Census Office)**

At most 45 Local Level Economic Census Offices were established in the designated districts for the smooth operation of the Census. The offices were headed by Officers (in Kathmandu) and Assistant Officers in other designated districts. Area Census Officers or Area Supervisors were deputed from among the staff of CBS or SOs.

### **1.16.3. Field Supervisor**

A total of about 484 field supervisors were mobilized temporarily for the Census, and were seconded from qualified staff of CBS/SOs or other offices. Each supervisor was assigned a certain number of enumerators to accomplish their duties which were described in Supervisor's Manual.

### **1.16.4. Enumerator**

The enumerators were employed temporarily for the Census. Each enumerator was assigned for one enumeration area which have been demarcated to accomplish their duties which are described in Enumerator's Manual. About 3,355 enumerators were mobilized in the country for two months to collect information from the establishments.

## **1.17. Training**

Training is the most fundamental components of a census. A number of training courses, namely, Master Trainers' training, Census Officers' training courses, Area Census Officers/Area Supervisors training courses, and Supervisors/Enumerators' training courses were conducted for five days at the central level as well as district level during the Census implementation phase. The training courses were designed based on the census objectives, roles and responsibilities, the Census forms and manuals for achieving good quality of data at field with consistent knowledge. A comprehensive training was imparted to the census personnel to make them efficient in their respective jobs. Personnel directly involved in census operation, particularly, in data collection and processing, were trained intensively and thoroughly. The verbatim training manuals containing detailed instructions on the techniques of filling up the questionnaire and of other field operations were developed and provided to all trainees to ensure uniform training across the country. Besides, hands-on-exercise on the technique of data collection was also demonstrated. Training programs were arranged for five different levels of personnel holding different responsibilities. Those were Master Trainers, District Census Officers, Office Supervisors, Field Supervisors, and Enumerators. In all level of trainings, duration of training was five days. There were about 4,500 personnel who were trained in the census. So, management and smooth



conduction of the training with uniformity for such large number was really a challenging part of census activities.

#### **1.17.1. Master Training of Trainers**

CBS conducted a workshop on master training of trainers for five days to a group of resource persons, mainly directors of CBS and Under-Secretaries of NPC for conducting different layers of training and such group of persons was called as Master Trainer. The main objectives of this workshop were to prepare resource persons for conducting District Census Officers and Area Supervisors' training at center, Kathmandu, to clarify concept, definition and methodology used, to make consensus among resource persons concerning census related issues, and to manage required human resources for monitoring and supervision of census training activities as well as field enumeration conducted at district.

#### **1.17.2. District Economic Census Officers' Training**

District Economic Census Officers (DECO) were the key persons in successful census field operation within districts. They were responsible for overall management, supervision and enumeration works within their respective districts. Training was conducted in Kathmandu. The purposes of conducting training for DECO level were to clarify concept, definition and methodology used in NEC2018, make capable to conduct census field operation successfully, provide knowledge concerning census administration and financial management in the field, and give theoretical as well as practical knowledge about census questionnaires.

#### **1.17.3. Area / Office Supervisors' Training**

In each area of district, a supervisor was deputed and called as Area Supervisor. They had a role of office supervisor for supporting census office management. The purpose of conducting training for Area Supervisors were to clarify concept, definition and methodology used, make capable to support the DECO in conduction of census field operation, prepare resource person for training programs in district, provide knowledge concerning census administrative management in the field, and give theoretical as well as practical knowledge about census questionnaires.

#### **1.17.4. Supervisors and Enumerators' Training**

Training courses of Supervisors and enumerators were conducted in 77 districts by respective DCEO. The objectives of conducting training were to clarify concept, definition and methodology used, theoretical as well as practical knowledge about census questionnaires and other related form, duties of field personnel, and supervision methods (for supervisors only).

#### **1.17.5. Data Editing, Coding and Entry Training**

Training courses of data processing were carried out after the accomplishment of data collection phase at five centers namely Kathmandu, Kaski, Rupandehi, Nepalgunj, and Morang between August and September in 2018. As data processing was carried out in decentralized way, the officers and staff to be involved in the data processing work were provided a three days training on data editing,

coding and data entry. The training was made lively with hands on exercise in computers.

### **1.18. Field Operation**

Census enumeration is the fundamental operation of the economic census. Establishments with fixed location were counted at the place of their operation. Both the listing (filling Form A) and the census enumeration (filling Form B) were undertaken simultaneously. Each respondent could select either interview or e-Census. Respondents who selected e-Census answered through the Internet by themselves (self-enumeration) until the due date. In Form A, the following information were collected during the census period: Name of Establishment and Address; Type of Business; Number of Persons Engaged; Opinion to self-enumeration via e-Census; and others. In Form B, the following information were collected: Area Information; Establishment Information; Registration at Government Agencies; Ownership Status; Characteristics of Manager and Owner; Business Operation; Tenure, Kind, and Area of Business Place; Number of Persons Engaged; Main Economic Activity; Head Office or not; Keeping Account Record or not; Average Monthly Revenues/Sales and Operating Expenses, Capital; Access for Credit; and others.

### **1.19. Data Processing: Data Editing and Coding, Data Entry**

Data Processing refers to the activities of data editing, coding, data entry, consistency checking, tabulation activities of the census information. Editing means to correct data if there are any inconsistencies in the forms. Coding refers to putting a numeric number following statistical classification. Data entry means to enter the collected data in the database via software application. In National Economic Census 2018 of Nepal, data processing work namely data editing, coding and data entry was performed by the staff of statistics offices at Districts and CBS in Kathmandu. One of the outstanding features of the National Economic Census 2018 was that the data entry was completed within four months after the training courses were conducted.

In this census, Nepal Standard Industrial Classification (NSIC) 2018, prepared by the CBS following International Standard Industrial Classification (ISIC) Rev.4, was used to codify the economic activities of the establishments. The data processing activity was intensively supervised in different tiers by the staff of CBS. The coding, editing and data entry activities were strongly supervised by the officers of respective district statistics office and CBS. The data entry application was designed using CPro 7.0 in such a way that entered data was transferred or uploaded directly to the central server at Kathmandu. It is important to mention that the entered data at districts were also verified at central by the designated officers to make the data flawless to the extent possible.

### **1.20. Preliminary Results**

The preliminary results of the Census were released on 13 September 2018, and the dissemination seminar was held at CBS on the same day.

## **1.21. Final Results**

The first release of the final results as National Report No. 1-1 on establishment and persons engaged by industry was released on 1 July 2019, and the dissemination seminar was also held in Kathmandu on the same day. National Report No. 1-2 by size of persons engaged and Provincial Summary Reports were released on 1 September 2019, and the dissemination seminar was also held in Kathmandu on the same day. National Report No. 1-3 by province and district was released on 2 January 2020. National Report No. 2-1 on sales, expenses, and profit and loss by industry was released on 5 May 2020. National Report No. 2-2 by size of persons engaged was released on 18 May 2020. National Report No. 2-3 by province and district was released on 1 June 2020. National Profile No.1 on cross-section tables was released on 29 June 2020. Analytical Report No. 1 on 18 industries was released on 30 July 2020. Ward Profile No. 1 on small area statistics was released on 27 August 2020. Analytical Report No. 2 on comparative analysis was on 30 August 2020. National Report No. 3-1 on salaries and wages by industry and National Profile No. 2 were released on 13 September 2020. National Report No. 3-2 on salaries and wages by size of persons engaged was released on 1 October 2020. National Report No. 3-3 on salaries and wages by province and district was released on 16 October 2020. National Profile No. 3 was released in December 2020. Ward Profile No. 2 urban municipality was released in January 2021. Other reports like Analytical Report No. 3 and Census Atlas will be published accordingly.

## **1.22. Reasons of the Variation between the Preliminary and Final results**

The final results of the economic census are varied from the preliminary results in number of establishments and number of persons engaged. It was occurred mainly due to the reason that in preparing the final results all census questionnaires were taken into account while in preparing the preliminary results, only records reported by enumerators on the control forms were used. There was a moderate difference in number of persons engaged. It happened due to the reason that some of the districts collected the number of general members of community organizations or cooperatives who were not active members or have not actively involved at least one third duration of the year. This reason raised the number of persons working in the establishment rather than the real situation. Hence, such flaws were eliminated during the data processing after having checked minutely.

### 1.23. Limitations

- a. It is worthful to mention that in addition to the economic activities carried out in the households, activities operated outside the household such as hawking, operating own rickshaw/push cart/van/easy bike/other transports, street vending etc. which are mobile with no fixed location for doing the business were excluded within the purview of the establishment based economic activities.
- b. As the economic census is based on the establishment approach (from demand side) and the Labour Force Survey is based on the household approach (from supply side), the results on number of persons engaged or employed persons may not match if comparison is made. The difference in the employed persons between these two statistical operations demands the further research to identify reason. Therefore, the findings of the Economic Census 2018 would not be fully comparable to that of other surveys as concepts, definition, and methods are different than those of other surveys.
- c. The establishments of the sectors Section-A (Agriculture, forestry and fisheries (unregistered)); Section-O (Public administration, defense and compulsory social security); Section-T (Activities of households as employers; undifferentiated goods- and services-producing activities of households for own use) and Section-U (Activities of extraterritorial organizations and bodies) were not included in the scope of Economic Census 2018.
- d. Census data collection is often prone to diverse non-sampling errors due to its size. Post enumeration survey, conducted independently soon after the census enumeration, is one of the standard methods of calculating those errors. The post enumeration survey results are used for correcting the errors of the census. Although one of the most significant and indispensable part of any census is to conduct post enumeration survey to validate the census data. This census is absent with post enumeration survey which could not be conducted as it was the first economic census and due to the resource constraints. The second economic census 2023 will conduct the post enumeration survey to find coverage errors and contents errors.
- e. The census results will be published in phase-wise after having a scrutiny check of the consistency of some of the information collected during the census.
- f. Collection of information on the establishments is not generally record-based but based on oral information provided by the respondents. The factors like recall lapse and casual approach of respondents may lead to some non-sampling errors.
- g. The data collection was assigned to persons contracted to unemployed youth who were new to statistical data collection work.
- h. Although necessary measures were made against under-counting of establishments, data might be subject to some errors on account of such under-count, which is difficult to eliminate totally in a massive census operation.

## **Concepts and Definitions of NEC2018**

### **2.1. Economic Activities**

All activities related with production, distribution, marketing, and sales of goods or services are referred to as economic activities. That is, the activities which are carried out for profit or own consumption are considered as the economic activities. Such activities will contribute to the value added of the national production.

### **2.2. Economic Unit**

A unit which performs one or more economic activities for profit, own consumption, or indirect benefit to a community is defined as an economic unit. Such economic unit is used to be a single establishment.

### **2.3. Establishment**

An establishment is defined as an economic unit that engages, under a single ownership or control - that is, under a single legal entity - in one, or predominantly one, kind of economic activity at a single physical location – for example, a mine, a shop, a factory or workshop. It is an establishment that is situated in a single location and in which only a single (non-ancillary) productive activity is operated or in which the principal productive activity accounts for most of the value added.

### **2.4. Broad Industrial Classifications of Economic Activities**

Nepal Standard Industrial Classification (NSIC) has been developed on the basis of International Standard Industrial Classification (ISIC), Rev.4 of all economic activities which classify 21 broad sections (United Nations, 2008). The information on economic activities is collected, tabulated on the basis of NSIC. This report reveals the results of economic census 2018 based on the NSIC broad classifications. The concept and definitions of those broad industrial sections according to ISIC Revision 4 are briefed below:

#### **2.4.1. Section-A: Agriculture, forestry and fishing**

Agriculture, forestry and fishing activities comprise of the exploitation of vegetal and animal natural resources, comprising the activities of growing of crops, raising and breeding of animals, harvesting of timber and other plants, animals or animal products from a farm or their natural habitats. This section also covers fisheries and aquaculture. In Economic Census 2018, only the agriculture, forestry and fisheries establishments registered at government agencies have been considered as economic activities.

#### **2.4.2. Section-B: Mining and quarrying:**

Mining and quarrying section includes the extraction of minerals occurring naturally as solids (coal and ores), liquids (petroleum) or gases (natural gas). Extraction can be achieved by different methods such as underground or surface mining, well operation, seabed mining *etc.* These activities also include supplementary activities aimed at preparing the crude materials for marketing, for example, crushing, grinding, cleaning, drying, sorting, concentrating ores, liquefaction of natural gas and agglomeration of solid fuels. These operations are often carried out by the units that extracted the

resource and/or others located nearby.

#### **2.4.3. Section-C: Manufacturing**

Manufacturing section includes the physical or chemical transformation of materials, substances or components into new product. Substantial alteration, renovation, or reconstruction of goods is generally combined to be manufacturing. The units engaged in manufacturing are often described as plants, factories or mills and characteristically use power-driven machines and materials-handling equipment. However, economic units that transform materials or substances into new products by hand or in the worker's home and those engaged in selling to the general public of products made on the same premises from which they are sold, such as bakeries and custom tailors, are also included in this section. Manufacturing units may process materials or may contract with other units to process their materials for them. Both types of units are included in manufacturing. The output of a manufacturing process may be finished in the sense that it is ready for utilization or consumption, or it may be semi-finished in the sense that it is to become an input for further manufacturing. Assembly of the component parts of manufactured products is considered manufacturing. This includes the assembly of manufactured products from either self-produced or purchased components. The boundaries of manufacturing and the other sectors of the classification system can be somewhat blurry. As a general rule, the activities in the manufacturing section involve the transformation of materials into new products. Their output is a new product.

#### **2.4.4. Section-D: Electricity, gas, steam and air conditioning supply**

The Electricity, gas, steam and air conditioning supply section includes the activity of providing electric power, natural gas, steam, hot water and the like through a permanent infrastructure (network) of lines, mains and pipes. The dimension of the network is not decisive; also included are the distribution of electricity, gas, steam, hot water and the like in industrial parks or residential buildings. This section therefore includes the operation of electric and gas utilities, which generate, control and distribute electric power or gas. Also included is the provision of steam and air-conditioning supply.

#### **2.4.5. Section-E: Water supply; sewerage, waste management and remediation activities**

Water supply; sewerage, waste management and remediation activities section include activities related to the management (including collection, treatment and disposal) of various forms of waste, such as solid or non-solid industrial or household waste, as well as contaminated sites. The output of the waste or sewage treatment process can either be disposed of or become an input into other production processes. Activities of water supply are also grouped in this section, since they are often carried out in connection with, or by units also engaged in, the treatment of sewage.

#### **2.4.6. Section-F: Construction**

Construction section includes general construction and specialized construction activities for buildings and civil engineering works. It includes new work, repair, additions and alterations, the erection of prefabricated buildings or structures on the

site and also construction of a temporary nature. General construction is the construction of entire dwellings, office buildings, stores and other public and utility buildings, farm buildings *etc.*, or the construction of civil engineering works such as motorways, streets, bridges, tunnels, railways, airfields, harbors and other water projects, irrigation systems, sewerage systems, industrial facilities, pipelines and electric lines, sports facilities *etc.* This work can be carried out on own account or on a fee or contract basis. Portions of the work and sometimes even the whole practical work can be subcontracted out. A unit that carries the overall responsibility for a construction project is classified here.

#### **2.4.7. Section-G: Wholesale and retail trade; repair of motor vehicles and motorcycles**

Wholesale and retail trade; repair of motor vehicles and motorcycles section includes wholesale and retail sale (*i.e.* sale without transformation) of any type of goods and the rendering of services incidental to the sale of these goods. Wholesaling and retailing are the final steps in the distribution of goods. Goods bought and sold are also referred to as merchandise. Also included in this section are the repair of motor vehicles and motorcycles.

#### **2.4.8. Section-H: Transportation and Storage**

Transportation and storage section include the provision of passenger or freight transport, whether scheduled or not, by rail, pipeline, road, water or air and associated activities such as terminal and parking facilities, cargo handling, storage *etc.* Included in this section is the renting of transport equipment with driver or operator. Also, postal and courier activities are also included here.

#### **2.4.9. Section-I: Accommodation and food service activities (hotel and restaurant)**

Accommodation and food service activities (hotel and restaurant) section includes the provision of short-stay accommodation for visitors and other travelers and the provision of complete meals and drinks fit for immediate consumption. The amount and type of supplementary services provided within this section can vary widely. It also includes either one or both of hotels and restaurants. This section excludes the provision of long-term accommodation as primary residences, which is classified in Real estate activities (section L). Also excluded is the preparation of food or drinks that are either not fit for immediate consumption or that are sold through independent distribution channels, *i.e.* through wholesale or retail trade activities. The preparation of these foods is classified in Manufacturing (section C).

#### **2.4.10. Section-J: Information and communication**

This section includes the production and distribution of information and cultural products, the provision of the means to transmit or distribute these products, as well as data or communications, information technology activities and the processing of data and other information service activities. The main components of this section are publishing activities, including software publishing, motion picture and sound recording activities, radio and TV broadcasting and programming activities, telecommunications activities and information technology activities and other information service activities.

#### **2.4.11. Section-K: Financial and insurance activities**

Financial and insurance activities section includes financial service activities, including insurance, reinsurance and pension funding activities and activities to support financial services. This section also includes the activities of holding assets, such as activities of holding companies and the activities of trusts, funds and similar financial entities.

#### **2.4.12. Section-L: Real estate activities**

This section includes acting as lessors, agents and/or brokers in one or more of the following: selling or buying real estate, renting real estate, providing other real estate services such as appraising real estate or acting as real estate escrow agents. Activities in this section may be carried out on own or leased property and may be done on a fee or contract basis. Also included is the building of structures, combined with maintaining ownership or leasing of such structures.

#### **2.4.13. Section-M: Professional, scientific and technical activities:**

This section includes specialized professional, scientific and technical activities. These activities require a high degree of training, and make specialized knowledge and skills available to users.

#### **2.4.14. Section-N: Administrative and support service activities:**

This section includes a variety of activities that support general business operations. These activities differ from those in the section of Professional, scientific and technical activities, since their primary purpose is not the transfer of specialized knowledge.

#### **2.4.15. Section-O: Public administration and defense; compulsory social security**

This section includes activities of a governmental nature, normally carried out by the public administration. This includes the enactment and judicial interpretation of laws and their pursuant regulation, as well as the administration of programmes based on them, legislative activities, taxation, national defense, public order and safety, immigration services, foreign affairs and the administration of government programmes. This section also includes compulsory social security activities. In the NEC 2018, the activities under this section have not been covered.

#### **2.4.16. Section-P: Education**

Education section includes public or private education at any level or for any profession, oral or written as well as by radio and television or other means of communication. It includes education by the different establishments in the regular school system at its different levels as well as adult education, literacy programmes, religious education (*madrashas*), technical education, computer education, professional coaching centres, training centres *etc.* Also included are military schools and academies, prison schools *etc.* at their respective levels.

#### **2.4.17. Section-Q: Human health and social work activities**

Human health and social work activities section includes the provision of health and social work activities. Activities include a wide range of activities, starting from health



care provided by trained medical professionals in hospitals and other facilities, over residential care activities that still involve a degree of health care activities to social work activities without any involvement of health care professionals.

#### **2.4.18. Section-R: Arts, entertainment and recreation**

Arts, entertainment and recreation section includes a wide range of activities to meet varied cultural, entertainment and recreational interests of the general public, including live performances, operation of museum sites, gambling, sports and recreation activities.

#### **2.4.19. Section-S: Other service activities**

Other service activities (as a residual category) section includes the activities of membership organizations, the repair of computers and personal and household goods and a variety of personal service activities not covered elsewhere in the classification.

#### **2.4.20. Section-T: Activities of households as employers; undifferentiated goods and services producing activities of households for own use**

This section includes activities of households as employers of domestic personnel such as maids, cooks, waiters, valets, butlers, laundresses, gardeners, gatekeepers, stable-lads, chauffeurs, caretakers, governesses, babysitters, tutors, secretaries *etc.* This section also includes the undifferentiated subsistence goods-producing and services producing activities of households. Households should be classified here only if it is impossible to identify a primary activity for the subsistence activities of the household. If the household engages in market activities, it should be classified according to the primary market activity carried out. In NEC 2018, the activities under this section have not been covered.

#### **2.4.21. Section-U: Activities of extraterritorial organizations and bodies**

Activities of international organizations such as the United Nations and the specialized agencies of the United Nations system, regional bodies *etc.*, the International Monetary Fund, the World Bank, the World Customs Organization, the Organization for Economic Co-operation and Development, the Organization of Petroleum Exporting Countries, the European Communities, the European Free Trade Association, Asian Development Bank, FAO, ILO *etc.* This section also includes activities of diplomatic and consular missions when being determined by the country of their location rather than by the country they represent. In NEC 2018, the activities under this section have not been covered.

### **2.5. Single Entity**

Economic activities are either carried out by single-unit establishment or head offices with plural establishments (branches or sub-branches). The single-unit establishments are those which do not have their head offices or branches under the same management. The head offices are those which controls all their respective branch office(s) under the same management. The economic census also collected some financial information like average monthly revenues or sales,

monthly operating expenditures, and average monthly salary or wages from single-unit establishments and head offices only. The financial information was not collected from branch offices or sub-branch offices. The establishment having a status of single-unit or head office are termed as one entity throughout the report, for which tables on financial information are generated.

## **2.6. Sales, Expenses, and Profit/ Loss**

The economic census collected information on average monthly revenues/sales and operating expenses for the fiscal year 2017/18 from the single entities<sup>1</sup>. The revenues or sales amount includes all income or revenues gained from operating activities such as selling of good, providing services, etc. In case of a bank, the average revenue is the sum of “total interest income” and “total noninterest income”. In case of a life insurance company, the average revenue includes as the following items: premiums; policy and contract fees; net investment income (it removes the expenses associated with generating the investment income). In case of Government office such as Central Bank, Post Office etc., the salary of its officers should be included into its revenues.

Similarly, operating expenses include all expenses being paid for operating activities. Operating cost such as costs of products sold (cost of raw materials, etc.) in production establishment, and costs of goods sold in non-production establishment are included. In addition, other operating costs such as salaries and wages for employees, fuel, gas, electricity, and water expenses, transportation expenses, rental expenses, commissions, tax expenses, and so on are the examples of operating expenses. In case of a bank, the average expenses is the sum of “total interest expense”, “total noninterest expense”, and “provision for loan and lease losses”.

## **2.7. Scale of Industry**

Scale of industry refers to the categorization of establishments or enterprises into micro, small, medium and large establishments or enterprises in the economy. Categorization into micro (establishments engaging upto 9 persons), small (establishments engaging 10 – 49 persons), medium (establishments engaging 50 – 99 persons) and large (establishments engaging 100 and more persons) industries have been assumed on the basis of class size of engaged in the establishments in this report. However, the basis of categorization is different with the Industrial Enterprise Act 2020.

---

1) The average monthly revenues or sales is multiplied by 12 months to derive average annual revenues or sales for the tabulation. Similarly, the average monthly operating expenses is multiplied by 12 months to derive average annual operating expenses. Here, average annual revenues/sales and average annual operating expenses are simply termed as annual sales and expenses respectively. The profit/loss has been derived as the difference of annual sales and expenses. The concept of the annual profit and loss is close to that of Operating Surplus/Mixed Income in Gross Domestic Products (GDP).

## **SECTION II:**

# **Tables on Establishment and Persons Engaged by Industry, Employment Structure and Local Level**

\* The final results are sorted out based on the new administrative areas as of 14 April 2018.



Table 1-1 Number of Establishments by Section of Industrial Classification, Size of Persons Engaged and Local Level.

District and Local Level	Section of NSIC <sup>1)</sup>				
	Total <sup>2)</sup>				
	Size of Persons Engaged				
	Total	1 person	2 person	3 to 9 persons	10 persons or more
Gandaki Province					
Total	100,684	34,971	38,064	23,361	4,288
Metropolitan City	28,215	9,248	10,464	7,012	1,491
Municipality	42,310	14,588	16,756	9,213	1,753
Rural Municipality	30,159	11,135	10,844	7,136	1,044
401 Gorkha					
Total	10,972	3,830	4,192	2,634	316
Municipality	4,533	1,405	1,926	1,058	144
Rural Municipality	6,439	2,425	2,266	1,576	172
402 Manang					
Total	487	77	172	225	13
Rural Municipality	487	77	172	225	13
403 Mustang					
Total	775	164	229	348	34
Rural Municipality	775	164	229	348	34
404 Myagdi					
Total	5,063	1,173	2,032	1,653	205
Municipality	1,966	420	807	635	104
Rural Municipality	3,097	753	1,225	1,018	101
405 Kaski					
Total	30,745	10,103	11,408	7,638	1,596
Metropolitan City	28,215	9,248	10,464	7,012	1,491
Rural Municipality	2,530	855	944	626	105
406 Lamjung					
Total	6,411	2,260	2,355	1,536	260
Municipality	4,718	1,649	1,763	1,103	203
Rural Municipality	1,693	611	592	433	57

1) NSIC stands for Nepal Standard Industrial Classification.

2) Establishments which belong to Section O, T, or U of NSIC are not surveyed.

Table 1-1 Number of Establishments by Section of Industrial Classification, Size of Persons Engaged and Local Level.

District and Local Level	Section of NSIC <sup>1)</sup>				
	Total <sup>2)</sup>				
	Size of Persons Engaged				
	Total	1 person	2 person	3 to 9 persons	10 persons or more
<b>407 Tanahu</b>					
Total	12,433	4,780	4,542	2,677	434
Municipality	8,243	3,022	3,121	1,804	296
Rural Municipality	4,190	1,758	1,421	873	138
<b>408 Nawalparasi East</b>					
Total	12,745	5,315	4,756	2,227	447
Municipality	9,695	3,875	3,707	1,749	364
Rural Municipality	3,050	1,440	1,049	478	83
<b>409 Syangja</b>					
Total	7,410	2,788	2,839	1,467	316
Municipality	5,131	1,730	2,105	1,090	206
Rural Municipality	2,279	1,058	734	377	110
<b>410 Parbat</b>					
Total	4,720	1,635	1,948	953	184
Municipality	2,128	810	857	374	87
Rural Municipality	2,592	825	1,091	579	97
<b>411 Baglung</b>					
Total	8,923	2,846	3,591	2,003	483
Municipality	5,896	1,677	2,470	1,400	349
Rural Municipality	3,027	1,169	1,121	603	134

1) NSIC stands for Nepal Standard Industrial Classification.

2) Establishments which belong to Section O, T, or U of NSIC are not surveyed.

Table 1-1 Number of Establishments by Section of Industrial Classification, Size of Persons Engaged and Local Level.

District and Local Level	Section of NSIC <sup>1)</sup>					
	Total <sup>2)</sup>					
	Size of Persons Engaged					
	Total	1 person	2 person	3 to 9 persons	10 persons or more	
Gorkha District	10,972	3,830	4,192	2,634	316	
40101 CHUMANUBRI RURAL MUNICIPALITY	217	10	13	185	9	
40102 AJIRKOT RURAL MUNICIPALITY	713	317	279	99	18	
40103 BARPAK SULIKOT RURAL MUNICIPALITY	834	507	178	133	16	
40104 DHARCHE RURAL MUNICIPALITY	534	318	163	43	10	
40105 AARUGHAT RURAL MUNICIPALITY	882	270	379	204	29	
40106 BHIMSEN THAPA RURAL MUNICIPALITY	710	257	276	161	16	
40107 SIRANCHOWK RURAL MUNICIPALITY	842	431	264	124	23	
40108 PALUNG TAR MUNICIPALITY	1,474	450	605	376	43	
40109 GORKHA MUNICIPALITY	3,059	955	1,321	682	101	
40110 SHAHID LAKHAN RURAL MUNICIPALITY	858	216	301	315	26	
40111 GANDAKI RURAL MUNICIPALITY	849	99	413	312	25	
Manang District	487	77	172	225	13	
40201 NARPA BHUMI RURAL MUNICIPALITY	44	12	19	13	0	
40202 MANANG NGISHANG RURAL MUNICIPALITY	177	26	60	85	6	
40203 CHAME RURAL MUNICIPALITY	143	34	49	57	3	
40204 NASAON RURAL MUNICIPALITY	123	5	44	70	4	
Mustang District	775	164	229	348	34	
40301 LO-GHEKAR DAMODARKUNDA RURAL MUNICIPA	87	17	32	37	1	
40302 GHARPAJHONG RURAL MUNICIPALITY	296	103	86	91	16	
40303 WARAGUNG MUKTIKSHETRA RURAL MUNICIPAL	166	16	56	88	6	
40304 LOMANTHANG RURAL MUNICIPALITY	94	22	28	42	2	
40305 THASANG RURAL MUNICIPALITY	132	6	27	90	9	
Myagdi District	5,063	1,173	2,032	1,653	205	
40401 ANNAPURNA RURAL MUNICIPALITY	609	113	217	254	25	
40402 RAGHUGANGA RURAL MUNICIPALITY	524	145	194	168	17	
40403 DHAWALAGIRI RURAL MUNICIPALITY	676	207	234	212	23	
40404 MALIKA RURAL MUNICIPALITY	673	99	319	235	20	
40405 MANGALA RURAL MUNICIPALITY	615	189	261	149	16	
40406 BENI MUNICIPALITY	1,966	420	807	635	104	
Kaski District	30,745	10,103	11,408	7,638	1,596	
40501 MADI RURAL MUNICIPALITY	362	108	147	88	19	
40502 MACHHAPUCHCHHRE RURAL MUNICIPALITY	625	256	216	122	31	
40503 ANNAPURNA RURAL MUNICIPALITY	1,251	367	478	366	40	
40504 POKHARA METROPOLITIAN CITY	28,215	9,248	10,464	7,012	1,491	
40505 RUPA RURAL MUNICIPALITY	292	124	103	50	15	
Lamjung District	6,411	2,260	2,355	1,536	260	
40601 DORDI RURAL MUNICIPALITY	459	173	186	83	17	
40602 MARSHYANGDI RURAL MUNICIPALITY	599	239	175	164	21	
40603 KWHOLA SOTHAR RURAL MUNICIPALITY	316	86	133	86	11	
40604 MADHYA NEPAL MUNICIPALITY	1,115	426	427	222	40	
40605 BENSI SHAHAR MUNICIPALITY	1,772	588	612	480	92	
40606 SUNDARBAZAR MUNICIPALITY	1,269	453	492	273	51	
40607 RAINAS MUNICIPALITY	562	182	232	128	20	
40608 DUDHAPOKHARI RURAL MUNICIPALITY	319	113	98	100	8	
Tanahu District	12,433	4,780	4,542	2,677	434	
40701 BHANU MUNICIPALITY	1,352	570	543	204	35	
40702 BYAS MUNICIPALITY	3,408	1,203	1,282	779	144	
40703 MYAGDE RURAL MUNICIPALITY	753	544	101	87	21	
40704 SHUKLAGANDAKI MUNICIPALITY	2,472	837	949	609	77	
40705 BHIMAD MUNICIPALITY	1,011	412	347	212	40	
40706 GHIRING RURAL MUNICIPALITY	296	129	96	55	16	
40707 RHISHING RURAL MUNICIPALITY	569	296	171	84	18	
40708 DEVGHAT RURAL MUNICIPALITY	353	59	226	53	15	
40709 BANDIPUR RURAL MUNICIPALITY	1,182	419	448	280	35	
40710 AANBU KHAIRENI RURAL MUNICIPALITY	1,037	311	379	314	33	

1) NSIC stands for Nepal Standard Industrial Classification.

2) Establishments which belong to Section O, T, or U of NSIC are not surveyed.

Table 1-1 Number of Establishments by Section of Industrial Classification, Size of Persons Engaged and Local Level.

District and Local Level	Section of NSIC <sup>1)</sup>				
	Total <sup>2)</sup>				
	Size of Persons Engaged				
	Total	1 person	2 person	3 to 9 persons	10 persons or more
Nawalparasi East District	12,745	5,315	4,756	2,227	447
40801 GAIDAKOT MUNICIPALITY	2,854	1,118	1,115	499	122
40802 BULINGTAR RURAL MUNICIPALITY	523	265	154	92	12
40803 BUNGDIKALI RURAL MUNICIPALITY	565	339	147	62	17
40804 HUPSEKOT RURAL MUNICIPALITY	862	487	260	96	19
40805 DEVCHULI MUNICIPALITY	2,054	846	777	364	67
40806 KAWASOTI MUNICIPALITY	3,165	1,113	1,213	713	126
40807 MADHYA BINDU MUNICIPALITY	1,622	798	602	173	49
40808 BINAYI TRIBENI RURAL MUNICIPALITY	1,100	349	488	228	35
Syangja District	7,410	2,788	2,839	1,467	316
40901 PUTALIBAZAR MUNICIPALITY	1,296	377	520	342	57
40902 PHEDIKHOLA RURAL MUNICIPALITY	238	45	108	73	12
40903 AANDHIKHOLA RURAL MUNICIPALITY	379	240	73	46	20
40904 ARJUN CHOUPARI RURAL MUNICIPALITY	402	233	96	64	9
40905 BHIRKOT MUNICIPALITY	693	253	273	137	30
40906 BIRUWA RURAL MUNICIPALITY	329	170	78	44	37
40907 HARINAS RURAL MUNICIPALITY	296	108	115	59	14
40908 CHAPAKOT MUNICIPALITY	619	198	257	131	33
40909 WALLING MUNICIPALITY	1,437	455	646	284	52
40910 GALYANG MUNICIPALITY	1,086	447	409	196	34
40911 KALIGANDAKI RURAL MUNICIPALITY	635	262	264	91	18
Syangja District	4,720	1,635	1,948	953	184
41001 MODI RURAL MUNICIPALITY	706	267	294	119	26
41002 JALJALA RURAL MUNICIPALITY	858	214	358	263	23
41003 KUSHMA MUNICIPALITY	1,461	578	545	280	58
41004 PHALEBAS MUNICIPALITY	667	232	312	94	29
41005 MAHASHILA RURAL MUNICIPALITY	204	65	94	31	14
41006 BIHADI RURAL MUNICIPALITY	278	76	118	67	17
41007 PAIYU RURAL MUNICIPALITY	546	203	227	99	17
Baglung District	8,923	2,846	3,591	2,003	483
41101 BAGLUNG MUNICIPALITY	2,907	890	1,085	778	154
41102 KATHEKHOLA RURAL MUNICIPALITY	666	179	274	153	60
41103 TARAKHOLA RURAL MUNICIPALITY	364	90	121	135	18
41104 TAMANKHOLA RURAL MUNICIPALITY	248	82	107	51	8
41105 DHORPATAN MUNICIPALITY	836	162	472	177	25
41106 NISIKHOLA RURAL MUNICIPALITY	468	214	170	71	13
41107 BADIGAD RURAL MUNICIPALITY	1,041	528	343	145	25
41108 GALKOT MUNICIPALITY	1,137	229	518	291	99
41109 BARENG RURAL MUNICIPALITY	240	76	106	48	10
41110 JAIMUNI MUNICIPALITY	1,016	396	395	154	71

1) NSIC stands for Nepal Standard Industrial Classification.

2) Establishments which belong to Section O, T, or U of NSIC are not surveyed.



Table 1-1 Number of Establishments by Section of Industrial Classification, Size of Persons Engaged and Local Level.

District and Local Level	Section of NSIC <sup>1)</sup>				
	A				
	Agriculture, forestry and fishing <sup>2)</sup>				
	Size of Persons Engaged				
	Total	1 person	2 person	3 to 9 persons	10 persons or more
<b>Gandaki Province</b>					
Total	4,067	1,602	1,121	1,173	171
Metropolitan City	315	81	69	139	26
Municipality	1,715	553	528	522	112
Rural Municipality	2,037	968	524	512	33
<b>401 Gorkha</b>					
Total	958	377	301	268	12
Municipality	308	95	106	99	8
Rural Municipality	650	282	195	169	4
<b>402 Manang</b>					
Total	16	0	2	13	1
Rural Municipality	16	0	2	13	1
<b>403 Mustang</b>					
Total	6	0	1	5	0
Rural Municipality	6	0	1	5	0
<b>404 Myagdi</b>					
Total	391	23	95	259	14
Municipality	139	4	33	88	14
Rural Municipality	252	19	62	171	0
<b>405 Kaski</b>					
Total	457	143	124	159	31
Metropolitan City	315	81	69	139	26
Rural Municipality	142	62	55	20	5
<b>406 Lamjung</b>					
Total	283	111	72	89	11
Municipality	196	74	53	58	11
Rural Municipality	87	37	19	31	0

1) NSIC stands for Nepal Standard Industrial Classification.

2) Registered establishments only.

Table 1-1 Number of Establishments by Section of Industrial Classification, Size of Persons Engaged and Local Level.

District and Local Level	Section of NSIC <sup>1)</sup>				
	A				
	Agriculture, forestry and fishing <sup>2)</sup>				
	Size of Persons Engaged				
	Total	1 person	2 person	3 to 9 persons	10 persons or more
<b>407 Tanahu</b>					
Total	547	347	114	82	4
Municipality	290	172	63	54	1
Rural Municipality	257	175	51	28	3
<b>408 Nawalparasi East</b>					
Total	352	136	107	91	18
Municipality	208	31	78	84	15
Rural Municipality	144	105	29	7	3
<b>409 Syangja</b>					
Total	134	35	52	38	9
Municipality	69	11	27	27	4
Rural Municipality	65	24	25	11	5
<b>410 Parbat</b>					
Total	311	162	90	58	1
Municipality	113	64	29	20	0
Rural Municipality	198	98	61	38	1
<b>411 Baglung</b>					
Total	612	268	163	111	70
Municipality	392	102	139	92	59
Rural Municipality	220	166	24	19	11

1) NSIC stands for Nepal Standard Industrial Classification.

2) Registered establishments only.

Table 1-1 Number of Establishments by Section of Industrial Classification, Size of Persons Engaged and Local Level.

District and Local Level	Section of NSIC <sup>1)</sup>					
	A					
	Agriculture, forestry and fishing <sup>2)</sup>					
	Size of Persons Engaged					
	Total	1 person	2 person	3 to 9 persons	10 persons or more	
Gorkha District	958	377	301	268	12	
40101 CHUMANUBRI RURAL MUNICIPALITY	0	0	0	0	0	
40102 AJIRKOT RURAL MUNICIPALITY	95	67	20	8	0	
40103 BARPAK SULIKOT RURAL MUNICIPALITY	76	58	3	15	0	
40104 DHARCHE RURAL MUNICIPALITY	44	41	2	1	0	
40105 AARUGHAT RURAL MUNICIPALITY	65	45	13	6	1	
40106 BHIMSEN THAPA RURAL MUNICIPALITY	53	20	5	28	0	
40107 SIRANCHOWK RURAL MUNICIPALITY	69	41	16	12	0	
40108 PALUNG TAR MUNICIPALITY	128	41	41	41	5	
40109 GORKHA MUNICIPALITY	180	54	65	58	3	
40110 SHAHID LAKHAN RURAL MUNICIPALITY	51	10	18	22	1	
40111 GANDAKI RURAL MUNICIPALITY	197	0	118	77	2	
Manang District	16	0	2	13	1	
40201 NARPA BHUMI RURAL MUNICIPALITY	0	0	0	0	0	
40202 MANANG NGISHANG RURAL MUNICIPALITY	7	0	2	4	1	
40203 CHAME RURAL MUNICIPALITY	3	0	0	3	0	
40204 NASAON RURAL MUNICIPALITY	6	0	0	6	0	
Mustang District	6	0	1	5	0	
40301 LO-GHEKAR DAMODARKUNDA RURAL MUNICIPA	4	0	0	4	0	
40302 GHARPAJHONG RURAL MUNICIPALITY	0	0	0	0	0	
40303 WARAGUNG MUKTIKSHETRA RURAL MUNICIPAL	1	0	1	0	0	
40304 LOMANTHANG RURAL MUNICIPALITY	0	0	0	0	0	
40305 THASANG RURAL MUNICIPALITY	1	0	0	1	0	
Myagdi District	391	23	95	259	14	
40401 ANNA PURNA RURAL MUNICIPALITY	41	2	5	34	0	
40402 RAGHUGANGA RURAL MUNICIPALITY	64	11	10	43	0	
40403 DHAWALAGIRI RURAL MUNICIPALITY	56	1	21	34	0	
40404 MALIKA RURAL MUNICIPALITY	34	0	5	29	0	
40405 MANGALA RURAL MUNICIPALITY	57	5	21	31	0	
40406 BENI MUNICIPALITY	139	4	33	88	14	
Kaski District	457	143	124	159	31	
40501 MADI RURAL MUNICIPALITY	15	7	6	2	0	
40502 MACHHAPUCHCHHRE RURAL MUNICIPALITY	14	0	2	7	5	
40503 ANNA PURNA RURAL MUNICIPALITY	73	28	36	9	0	
40504 POKHARA METROPOLITIAN CITY	315	81	69	139	26	
40505 RUPA RURAL MUNICIPALITY	40	27	11	2	0	
Lamjung District	283	111	72	89	11	
40601 DORDI RURAL MUNICIPALITY	24	16	5	3	0	
40602 MARSHYANGDI RURAL MUNICIPALITY	6	0	2	4	0	
40603 KWHOLA SOTHAR RURAL MUNICIPALITY	31	13	9	9	0	
40604 MADHYA NEPAL MUNICIPALITY	63	39	16	6	2	
40605 BENSI SHAHAR MUNICIPALITY	59	18	15	20	6	
40606 SUNDARBAZAR MUNICIPALITY	56	12	15	26	3	
40607 RAINAS MUNICIPALITY	18	5	7	6	0	
40608 DUDHAPOKHARI RURAL MUNICIPALITY	26	8	3	15	0	
Tanahu District	547	347	114	82	4	
40701 BHANU MUNICIPALITY	64	46	8	10	0	
40702 BYAS MUNICIPALITY	121	63	27	31	0	
40703 MYAGDE RURAL MUNICIPALITY	52	37	11	4	0	
40704 SHUKLAGANDAKI MUNICIPALITY	81	41	26	13	1	
40705 BHIMAD MUNICIPALITY	24	22	2	0	0	
40706 GHIRING RURAL MUNICIPALITY	11	11	0	0	0	
40707 RHISHING RURAL MUNICIPALITY	61	48	9	4	0	
40708 DEVGHAT RURAL MUNICIPALITY	31	22	6	3	0	
40709 BANDIPUR RURAL MUNICIPALITY	74	34	24	14	2	
40710 AANBU KHAIRENI RURAL MUNICIPALITY	28	23	1	3	1	

1) NSIC stands for Nepal Standard Industrial Classification.

2) Registered establishments only.

Table 1-1 Number of Establishments by Section of Industrial Classification, Size of Persons Engaged and Local Level.

District and Local Level	Section of NSIC <sup>1)</sup>				
	A				
	Agriculture, forestry and fishing <sup>2)</sup>				
	Size of Persons Engaged				
	Total	1 person	2 person	3 to 9 persons	10 persons or more
Nawalparasi East District	352	136	107	91	18
40801 GAIDAKOT MUNICIPALITY	67	4	18	37	8
40802 BULINGTAR RURAL MUNICIPALITY	6	2	4	0	0
40803 BUNGDIKALI RURAL MUNICIPALITY	40	37	2	1	0
40804 HUPSEKOT RURAL MUNICIPALITY	88	66	17	4	1
40805 DEVCHULI MUNICIPALITY	29	7	13	7	2
40806 KAWASOTI MUNICIPALITY	68	5	27	34	2
40807 MADHYA BINDU MUNICIPALITY	44	15	20	6	3
40808 BINAYI TRIBENI RURAL MUNICIPALITY	10	0	6	2	2
Syangja District	134	35	52	38	9
40901 PUTALIBAZAR MUNICIPALITY	12	4	6	2	0
40902 PHEDIKHOLA RURAL MUNICIPALITY	1	0	0	0	1
40903 AANDHIKHOLA RURAL MUNICIPALITY	16	9	3	4	0
40904 ARJUN CHOUPARI RURAL MUNICIPALITY	5	3	1	1	0
40905 BHIRKOT MUNICIPALITY	10	1	2	7	0
40906 BIRUWA RURAL MUNICIPALITY	6	0	1	1	4
40907 HARINAS RURAL MUNICIPALITY	4	1	2	1	0
40908 CHAPAKOT MUNICIPALITY	12	1	3	6	2
40909 WALLING MUNICIPALITY	22	4	8	8	2
40910 GALYANG MUNICIPALITY	13	1	8	4	0
40911 KALIGANDAKI RURAL MUNICIPALITY	33	11	18	4	0
Syangja District	311	162	90	58	1
41001 MODI RURAL MUNICIPALITY	42	21	12	9	0
41002 JALJALA RURAL MUNICIPALITY	112	58	34	19	1
41003 KUSHMA MUNICIPALITY	69	32	20	17	0
41004 PHALEBAS MUNICIPALITY	44	32	9	3	0
41005 MAHASHILA RURAL MUNICIPALITY	7	4	2	1	0
41006 BIHADI RURAL MUNICIPALITY	7	4	2	1	0
41007 PAIYU RURAL MUNICIPALITY	30	11	11	8	0
Baglung District	612	268	163	111	70
41101 BAGLUNG MUNICIPALITY	112	31	32	30	19
41102 KATHEKHOLA RURAL MUNICIPALITY	51	32	4	5	10
41103 TARAKHOLA RURAL MUNICIPALITY	27	20	5	2	0
41104 TAMANKHOLA RURAL MUNICIPALITY	19	18	0	1	0
41105 DHORPATAN MUNICIPALITY	35	23	7	4	1
41106 NISIKHOLA RURAL MUNICIPALITY	47	42	2	2	1
41107 BADIGAD RURAL MUNICIPALITY	74	53	13	8	0
41108 GALKOT MUNICIPALITY	117	5	59	32	21
41109 BARENG RURAL MUNICIPALITY	2	1	0	1	0
41110 JAIMUNI MUNICIPALITY	128	43	41	26	18

1) NSIC stands for Nepal Standard Industrial Classification.

2) Registered establishments only.

Table 1-1 Number of Establishments by Section of Industrial Classification, Size of Persons Engaged and Local Level.

District and Local Level	Section of NSIC <sup>1)</sup>				
	C				
	Manufacturing				
	Size of Persons Engaged				
	Total	1 person	2 person	3 to 9 persons	10 persons or more
<b>Gandaki Province</b>					
Total	10,928	3,876	3,292	3,380	380
Metropolitan City	2,679	677	756	1,076	170
Municipality	4,976	1,629	1,530	1,647	170
Rural Municipality	3,273	1,570	1,006	657	40
<b>401 Gorkha</b>					
Total	1,207	538	350	299	20
Municipality	531	187	156	173	15
Rural Municipality	676	351	194	126	5
<b>402 Manang</b>					
Total	11	8	2	1	0
Rural Municipality	11	8	2	1	0
<b>403 Mustang</b>					
Total	45	8	12	24	1
Rural Municipality	45	8	12	24	1
<b>404 Myagdi</b>					
Total	791	330	281	167	13
Municipality	257	74	101	76	6
Rural Municipality	534	256	180	91	7
<b>405 Kaski</b>					
Total	2,896	767	833	1,123	173
Metropolitan City	2,679	677	756	1,076	170
Rural Municipality	217	90	77	47	3
<b>406 Lamjung</b>					
Total	718	291	221	191	15
Municipality	601	228	177	181	15
Rural Municipality	117	63	44	10	0

1) NSIC stands for Nepal Standard Industrial Classification.

Table 1-1 Number of Establishments by Section of Industrial Classification, Size of Persons Engaged and Local Level.

District and Local Level	Section of NSIC <sup>1)</sup>				
	C				
	Manufacturing				
	Size of Persons Engaged				
	Total	1 person	2 person	3 to 9 persons	10 persons or more
<b>407 Tanahu</b>					
Total	1,133	388	294	409	42
Municipality	745	205	197	315	28
Rural Municipality	388	183	97	94	14
<b>408 Nawalparasi East</b>					
Total	1,539	540	464	460	75
Municipality	1,260	395	390	404	71
Rural Municipality	279	145	74	56	4
<b>409 Syangja</b>					
Total	869	352	248	258	11
Municipality	571	195	167	199	10
Rural Municipality	298	157	81	59	1
<b>410 Parbat</b>					
Total	546	200	186	151	9
Municipality	248	100	75	68	5
Rural Municipality	298	100	111	83	4
<b>411 Baglung</b>					
Total	1,173	454	401	297	21
Municipality	763	245	267	231	20
Rural Municipality	410	209	134	66	1

1) NSIC stands for Nepal Standard Industrial Classification.

Table 1-1 Number of Establishments by Section of Industrial Classification, Size of Persons Engaged and Local Level.

District and Local Level	Section of NSIC <sup>1)</sup>					
	C					
	Manufacturing					
	Size of Persons Engaged					
	Total	1 person	2 person	3 to 9 persons	10 persons or more	
Gorkha District	1,207	538	350	299	20	
40101 CHUMANUBRI RURAL MUNICIPALITY	2	0	2	0	0	
40102 AJIRKOT RURAL MUNICIPALITY	97	46	32	18	1	
40103 BARPAK SULIKOT RURAL MUNICIPALITY	81	44	23	14	0	
40104 DHARCHE RURAL MUNICIPALITY	40	32	7	1	0	
40105 AARUGHAT RURAL MUNICIPALITY	114	43	38	31	2	
40106 BHIMSEN THAPA RURAL MUNICIPALITY	101	55	32	14	0	
40107 SIRANCHOWK RURAL MUNICIPALITY	122	71	30	20	1	
40108 PALUNG TAR MUNICIPALITY	198	89	50	54	5	
40109 GORKHA MUNICIPALITY	333	98	106	119	10	
40110 SHAHID LAKHAN RURAL MUNICIPALITY	56	31	12	13	0	
40111 GANDAKI RURAL MUNICIPALITY	63	29	18	15	1	
Manang District	11	8	2	1	0	
40201 NARPA BHUMI RURAL MUNICIPALITY	4	4	0	0	0	
40202 MANANG NGISHANG RURAL MUNICIPALITY	3	3	0	0	0	
40203 CHAME RURAL MUNICIPALITY	3	0	2	1	0	
40204 NASAON RURAL MUNICIPALITY	1	1	0	0	0	
Mustang District	45	8	12	24	1	
40301 LO-GHEKAR DAMODARKUNDA RURAL MUNICIPA	4	1	1	2	0	
40302 GHARPAJHONG RURAL MUNICIPALITY	24	6	5	12	1	
40303 WARAGUNG MUKTIKSHETRA RURAL MUNICIPAL	3	0	2	1	0	
40304 LOMANTHANG RURAL MUNICIPALITY	7	0	3	4	0	
40305 THASANG RURAL MUNICIPALITY	7	1	1	5	0	
Myagdi District	791	330	281	167	13	
40401 ANNAPURNA RURAL MUNICIPALITY	50	18	14	17	1	
40402 RAGHUGANGA RURAL MUNICIPALITY	71	43	14	13	1	
40403 DHAWALAGIRI RURAL MUNICIPALITY	164	81	49	32	2	
40404 MALIKA RURAL MUNICIPALITY	120	51	48	19	2	
40405 MANGALA RURAL MUNICIPALITY	129	63	55	10	1	
40406 BENI MUNICIPALITY	257	74	101	76	6	
Kaski District	2,896	767	833	1,123	173	
40501 MADI RURAL MUNICIPALITY	31	11	18	2	0	
40502 MACHHAPUCHCHHRE RURAL MUNICIPALITY	54	20	17	16	1	
40503 ANNAPURNA RURAL MUNICIPALITY	103	45	31	25	2	
40504 POKHARA METROPOLITIAN CITY	2,679	677	756	1,076	170	
40505 RUPA RURAL MUNICIPALITY	29	14	11	4	0	
Lamjung District	718	291	221	191	15	
40601 DORDI RURAL MUNICIPALITY	30	22	8	0	0	
40602 MARSHYANGDI RURAL MUNICIPALITY	53	24	23	6	0	
40603 KWHOLA SOTHAR RURAL MUNICIPALITY	21	8	11	2	0	
40604 MADHYA NEPAL MUNICIPALITY	171	76	53	36	6	
40605 BENSI SHAHAR MUNICIPALITY	200	67	47	81	5	
40606 SUNDARBAZAR MUNICIPALITY	166	65	51	47	3	
40607 RAINAS MUNICIPALITY	64	20	26	17	1	
40608 DUDHAPOKHARI RURAL MUNICIPALITY	13	9	2	2	0	
Tanahu District	1,133	388	294	409	42	
40701 BHANU MUNICIPALITY	106	41	41	24	0	
40702 BYAS MUNICIPALITY	350	92	93	146	19	
40703 MYAGDE RURAL MUNICIPALITY	96	58	13	21	4	
40704 SHUKLAGANDAKI MUNICIPALITY	211	44	45	113	9	
40705 BHIMAD MUNICIPALITY	78	28	18	32	0	
40706 GHIRING RURAL MUNICIPALITY	29	20	5	4	0	
40707 RHISHING RURAL MUNICIPALITY	51	37	7	7	0	
40708 DEVGHAT RURAL MUNICIPALITY	23	1	19	3	0	
40709 BANDIPUR RURAL MUNICIPALITY	83	37	21	22	3	
40710 AANBU KHAIRENI RURAL MUNICIPALITY	106	30	32	37	7	

1) NSIC stands for Nepal Standard Industrial Classification.

Table 1-1 Number of Establishments by Section of Industrial Classification, Size of Persons Engaged and Local Level.

District and Local Level	Section of NSIC <sup>1)</sup>					
	C					
	Manufacturing					
	Size of Persons Engaged					
	Total	1 person	2 person	3 to 9 persons	10 persons or more	
Nawalparasi East District	1,539	540	464	460	75	
40801 GAIDAKOT MUNICIPALITY	388	100	132	128	28	
40802 BULINGTAR RURAL MUNICIPALITY	36	22	12	2	0	
40803 BUNGDIKALI RURAL MUNICIPALITY	51	37	7	7	0	
40804 HUPSEKOT RURAL MUNICIPALITY	99	56	27	16	0	
40805 DEVCHULI MUNICIPALITY	250	73	76	86	15	
40806 KAWASOTI MUNICIPALITY	431	125	121	161	24	
40807 MADHYA BINDU MUNICIPALITY	191	97	61	29	4	
40808 BINAYI TRIBENI RURAL MUNICIPALITY	93	30	28	31	4	
Syangja District	869	352	248	258	11	
40901 PUTALIBAZAR MUNICIPALITY	140	38	36	63	3	
40902 PHEDIKHOLA RURAL MUNICIPALITY	27	7	12	8	0	
40903 AANDHIKHOLA RURAL MUNICIPALITY	52	41	10	1	0	
40904 ARJUN CHOUPARI RURAL MUNICIPALITY	44	22	10	12	0	
40905 BHIRKOT MUNICIPALITY	71	19	30	21	1	
40906 BIRUWA RURAL MUNICIPALITY	53	31	15	6	1	
40907 HARINAS RURAL MUNICIPALITY	24	13	6	5	0	
40908 CHAPAKOT MUNICIPALITY	77	33	19	24	1	
40909 WALLING MUNICIPALITY	153	48	47	55	3	
40910 GALYANG MUNICIPALITY	130	57	35	36	2	
40911 KALIGANDAKI RURAL MUNICIPALITY	98	43	28	27	0	
Syangja District	546	200	186	151	9	
41001 MODI RURAL MUNICIPALITY	88	35	35	16	2	
41002 JALJALA RURAL MUNICIPALITY	106	18	38	48	2	
41003 KUSHMA MUNICIPALITY	162	64	42	51	5	
41004 PHALEBAS MUNICIPALITY	86	36	33	17	0	
41005 MAHASHILA RURAL MUNICIPALITY	10	2	8	0	0	
41006 BIHADI RURAL MUNICIPALITY	20	6	9	5	0	
41007 PAIYU RURAL MUNICIPALITY	74	39	21	14	0	
Baglung District	1,173	454	401	297	21	
41101 BAGLUNG MUNICIPALITY	350	86	107	144	13	
41102 KATHEKHOLA RURAL MUNICIPALITY	99	42	40	17	0	
41103 TARAKHOLA RURAL MUNICIPALITY	45	12	16	16	1	
41104 TAMANKHOLA RURAL MUNICIPALITY	44	20	19	5	0	
41105 DHORPATAN MUNICIPALITY	97	23	49	22	3	
41106 NISIKHOLA RURAL MUNICIPALITY	53	32	13	8	0	
41107 BADIGAD RURAL MUNICIPALITY	144	86	40	18	0	
41108 GALKOT MUNICIPALITY	150	41	55	51	3	
41109 BARENG RURAL MUNICIPALITY	25	17	6	2	0	
41110 JAIMUNI MUNICIPALITY	166	95	56	14	1	

1) NSIC stands for Nepal Standard Industrial Classification.



Table 1-1 Number of Establishments by Section of Industrial Classification, Size of Persons Engaged and Local Level.

District and Local Level	Section of NSIC <sup>1)</sup>				
	B+D+E+F				
	Mining, Electricity, gas, Water supply & Construction				
	Size of Persons Engaged				
	Total	1 person	2 person	3 to 9 persons	10 persons or more
<b>Gandaki Province</b>					
Total	1,000	318	189	353	140
Metropolitan City	142	20	27	69	26
Municipality	305	80	48	114	63
Rural Municipality	553	218	114	170	51
<b>401 Gorkha</b>					
Total	148	43	52	45	8
Municipality	34	8	11	11	4
Rural Municipality	114	35	41	34	4
<b>402 Manang</b>					
Total	12	0	4	8	0
Rural Municipality	12	0	4	8	0
<b>403 Mustang</b>					
Total	13	2	1	3	7
Rural Municipality	13	2	1	3	7
<b>404 Myagdi</b>					
Total	171	129	14	21	7
Municipality	46	39	2	5	0
Rural Municipality	125	90	12	16	7
<b>405 Kaski</b>					
Total	163	33	31	71	28
Metropolitan City	142	20	27	69	26
Rural Municipality	21	13	4	2	2
<b>406 Lamjung</b>					
Total	76	17	9	34	16
Municipality	36	5	3	21	7
Rural Municipality	40	12	6	13	9

1) NSIC stands for Nepal Standard Industrial Classification.

Table 1-1 Number of Establishments by Section of Industrial Classification, Size of Persons Engaged and Local Level.

District and Local Level	Section of NSIC <sup>1)</sup>				
	B+D+E+F				
	Mining, Electricity, gas, Water supply & Construction				
	Size of Persons Engaged				
	Total	1 person	2 person	3 to 9 persons	10 persons or more
<b>407 Tanahu</b>					
Total	117	42	19	32	24
Municipality	60	17	9	15	19
Rural Municipality	57	25	10	17	5
<b>408 Nawalparasi East</b>					
Total	115	34	27	32	22
Municipality	44	4	6	17	17
Rural Municipality	71	30	21	15	5
<b>409 Syangja</b>					
Total	13	1	2	8	2
Municipality	9	0	2	6	1
Rural Municipality	4	1	0	2	1
<b>410 Parbat</b>					
Total	33	4	9	14	6
Municipality	13	1	5	4	3
Rural Municipality	20	3	4	10	3
<b>411 Baglung</b>					
Total	139	13	21	85	20
Municipality	63	6	10	35	12
Rural Municipality	76	7	11	50	8

1) NSIC stands for Nepal Standard Industrial Classification.

Table 1-1 Number of Establishments by Section of Industrial Classification, Size of Persons Engaged and Local Level.

District and Local Level	Section of NSIC <sup>1)</sup>					
	B+D+E+F					
	Mining, Electricity, gas, Water supply & Construction					
	Size of Persons Engaged					
	Total	1 person	2 person	3 to 9 persons	10 persons or more	
Gorkha District	148	43	52	45	8	
40101 CHUMANUBRI RURAL MUNICIPALITY	2	0	0	2	0	
40102 AJIRKOT RURAL MUNICIPALITY	46	15	22	8	1	
40103 BARPAK SULIKOT RURAL MUNICIPALITY	24	8	8	8	0	
40104 DHARCHE RURAL MUNICIPALITY	8	4	1	3	0	
40105 AARUGHAT RURAL MUNICIPALITY	4	0	1	1	2	
40106 BHIMSEN THAPA RURAL MUNICIPALITY	4	0	0	4	0	
40107 SIRANCHOWK RURAL MUNICIPALITY	16	8	7	1	0	
40108 PALUNG TAR MUNICIPALITY	12	0	7	3	2	
40109 GORKHA MUNICIPALITY	22	8	4	8	2	
40110 SHAHID LAKHAN RURAL MUNICIPALITY	2	0	1	1	0	
40111 GANDAKI RURAL MUNICIPALITY	8	0	1	6	1	
Manang District	12	0	4	8	0	
40201 NARPA BHUMI RURAL MUNICIPALITY	2	0	0	2	0	
40202 MANANG NGISHANG RURAL MUNICIPALITY	2	0	1	1	0	
40203 CHAME RURAL MUNICIPALITY	3	0	0	3	0	
40204 NASAON RURAL MUNICIPALITY	5	0	3	2	0	
Mustang District	13	2	1	3	7	
40301 LO-GHEKAR DAMODARKUNDA RURAL MUNICIPALITY	0	0	0	0	0	
40302 GHARPAJHONG RURAL MUNICIPALITY	13	2	1	3	7	
40303 WARAGUNG MUKTIKSHETRA RURAL MUNICIPALITY	0	0	0	0	0	
40304 LOMANTHANG RURAL MUNICIPALITY	0	0	0	0	0	
40305 THASANG RURAL MUNICIPALITY	0	0	0	0	0	
Myagdi District	171	129	14	21	7	
40401 ANNA PURNA RURAL MUNICIPALITY	11	2	0	6	3	
40402 RAGHUGANGA RURAL MUNICIPALITY	8	6	0	1	1	
40403 DHAWALAGIRI RURAL MUNICIPALITY	91	76	7	7	1	
40404 MALIKA RURAL MUNICIPALITY	10	4	4	0	2	
40405 MANGALA RURAL MUNICIPALITY	5	2	1	2	0	
40406 BENI MUNICIPALITY	46	39	2	5	0	
Kaski District	163	33	31	71	28	
40501 MADI RURAL MUNICIPALITY	1	0	0	1	0	
40502 MACHHAPUCHCHHRE RURAL MUNICIPALITY	2	2	0	0	0	
40503 ANNA PURNA RURAL MUNICIPALITY	15	8	4	1	2	
40504 POKHARA METROPOLITAN CITY	142	20	27	69	26	
40505 RUPA RURAL MUNICIPALITY	3	3	0	0	0	
Lamjung District	76	17	9	34	16	
40601 DORDI RURAL MUNICIPALITY	8	4	0	2	2	
40602 MARSHYANGDI RURAL MUNICIPALITY	12	2	1	3	6	
40603 KWHOLA SOTHAR RURAL MUNICIPALITY	14	4	3	6	1	
40604 MADHYA NEPAL MUNICIPALITY	5	0	0	3	2	
40605 BENSI SHAHAR MUNICIPALITY	11	1	1	5	4	
40606 SUNDARBAZAR MUNICIPALITY	18	4	2	11	1	
40607 RAINAS MUNICIPALITY	2	0	0	2	0	
40608 DUDHAPOKHARI RURAL MUNICIPALITY	6	2	2	2	0	
Tanahu District	117	42	19	32	24	
40701 BHANU MUNICIPALITY	5	1	1	3	0	
40702 BYAS MUNICIPALITY	21	5	4	4	8	
40703 MYAGDE RURAL MUNICIPALITY	2	0	0	1	1	
40704 SHUKLAGANDAKI MUNICIPALITY	32	11	4	7	10	
40705 BHIMAD MUNICIPALITY	2	0	0	1	1	
40706 GHIRING RURAL MUNICIPALITY	0	0	0	0	0	
40707 RHISHING RURAL MUNICIPALITY	27	12	6	9	0	
40708 DEVGHAT RURAL MUNICIPALITY	0	0	0	0	0	
40709 BANDIPUR RURAL MUNICIPALITY	22	13	3	5	1	
40710 AANBU KHAIRENI RURAL MUNICIPALITY	6	0	1	2	3	

1) NSIC stands for Nepal Standard Industrial Classification.

Table 1-1 Number of Establishments by Section of Industrial Classification, Size of Persons Engaged and Local Level.

District and Local Level	Section of NSIC <sup>1)</sup>					
	B+D+E+F					
	Mining, Electricity, gas, Water supply & Construction					
	Size of Persons Engaged					
	Total	1 person	2 person	3 to 9 persons	10 persons or more	
Nawalparasi East District	115	34	27	32	22	
40801 GAIDAKOT MUNICIPALITY	12	2	1	4	5	
40802 BULINGTAR RURAL MUNICIPALITY	23	11	10	2	0	
40803 BUNGDIKALI RURAL MUNICIPALITY	32	16	7	9	0	
40804 HUPSEKOT RURAL MUNICIPALITY	9	3	4	2	0	
40805 DEVCHULI MUNICIPALITY	13	0	1	5	7	
40806 KAWASOTI MUNICIPALITY	14	2	3	5	4	
40807 MADHYA BINDU MUNICIPALITY	5	0	1	3	1	
40808 BINAYI TRIBENI RURAL MUNICIPALITY	7	0	0	2	5	
Syangja District	13	1	2	8	2	
40901 PUTALIBAZAR MUNICIPALITY	1	0	0	1	0	
40902 PHEDIKHOLA RURAL MUNICIPALITY	0	0	0	0	0	
40903 AANDHIKHOLA RURAL MUNICIPALITY	0	0	0	0	0	
40904 ARJUN CHOUPARI RURAL MUNICIPALITY	0	0	0	0	0	
40905 BHIRKOT MUNICIPALITY	2	0	0	2	0	
40906 BIRUWA RURAL MUNICIPALITY	2	0	0	1	1	
40907 HARINAS RURAL MUNICIPALITY	0	0	0	0	0	
40908 CHAPAKOT MUNICIPALITY	2	0	0	2	0	
40909 WALLING MUNICIPALITY	2	0	1	1	0	
40910 GALYANG MUNICIPALITY	2	0	1	0	1	
40911 KALIGANDAKI RURAL MUNICIPALITY	2	1	0	1	0	
Syangja District	33	4	9	14	6	
41001 MODI RURAL MUNICIPALITY	3	1	1	0	1	
41002 JALJALA RURAL MUNICIPALITY	13	1	2	8	2	
41003 KUSHMA MUNICIPALITY	5	0	3	0	2	
41004 PHALEBAS MUNICIPALITY	8	1	2	4	1	
41005 MAHASHILA RURAL MUNICIPALITY	1	0	0	1	0	
41006 BIHADI RURAL MUNICIPALITY	2	1	1	0	0	
41007 PAIYU RURAL MUNICIPALITY	1	0	0	1	0	
Baglung District	139	13	21	85	20	
41101 BAGLUNG MUNICIPALITY	18	3	2	6	7	
41102 KATHEKHOLA RURAL MUNICIPALITY	5	1	1	3	0	
41103 TARAKHOLA RURAL MUNICIPALITY	28	0	0	21	7	
41104 TAMANKHOLA RURAL MUNICIPALITY	11	2	3	6	0	
41105 DHORPATAN MUNICIPALITY	17	2	3	12	0	
41106 NISIKHOLA RURAL MUNICIPALITY	11	0	3	8	0	
41107 BADIGAD RURAL MUNICIPALITY	18	4	3	11	0	
41108 GALKOT MUNICIPALITY	17	0	2	12	3	
41109 BARENG RURAL MUNICIPALITY	3	0	1	1	1	
41110 JAIMUNI MUNICIPALITY	11	1	3	5	2	

1) NSIC stands for Nepal Standard Industrial Classification.

Table 1-1 Number of Establishments by Section of Industrial Classification, Size of Persons Engaged and Local Level.

District and Local Level	Section of NSIC <sup>1)</sup>				
	G				
	Wholesale and retail trade				
	Size of Persons Engaged				
	Total	1 person	2 person	3 to 9 persons	10 persons or more
<b>Gandaki Province</b>					
Total	50,577	19,575	23,312	7,401	289
Metropolitan City	15,279	5,839	6,500	2,759	181
Municipality	22,226	8,616	10,566	2,952	92
Rural Municipality	13,072	5,120	6,246	1,690	16
<b>401 Gorkha</b>					
Total	4,807	1,704	2,419	671	13
Municipality	2,091	678	1,137	264	12
Rural Municipality	2,716	1,026	1,282	407	1
<b>402 Manang</b>					
Total	47	13	26	8	0
Rural Municipality	47	13	26	8	0
<b>403 Mustang</b>					
Total	183	74	64	45	0
Rural Municipality	183	74	64	45	0
<b>404 Myagdi</b>					
Total	2,091	480	1,190	413	8
Municipality	939	220	510	202	7
Rural Municipality	1,152	260	680	211	1
<b>405 Kaski</b>					
Total	16,197	6,250	6,941	2,823	183
Metropolitan City	15,279	5,839	6,500	2,759	181
Rural Municipality	918	411	441	64	2
<b>406 Lamjung</b>					
Total	2,810	1,005	1,411	387	7
Municipality	2,200	784	1,081	328	7
Rural Municipality	610	221	330	59	0

1) NSIC stands for Nepal Standard Industrial Classification.

Table 1-1 Number of Establishments by Section of Industrial Classification, Size of Persons Engaged and Local Level.

District and Local Level	Section of NSIC <sup>1)</sup>				
	G				
	Wholesale and retail trade				
	Size of Persons Engaged				
	Total	1 person	2 person	3 to 9 persons	10 persons or more
<b>407 Tanahu</b>					
Total	6,454	2,504	2,940	991	19
Municipality	4,452	1,694	2,041	702	15
Rural Municipality	2,002	810	899	289	4
<b>408 Nawalparasi East</b>					
Total	7,219	3,397	3,017	777	28
Municipality	5,671	2,665	2,350	629	27
Rural Municipality	1,548	732	667	148	1
<b>409 Syangja</b>					
Total	4,161	1,865	1,826	457	13
Municipality	2,936	1,177	1,387	359	13
Rural Municipality	1,225	688	439	98	0
<b>410 Parbat</b>					
Total	2,292	835	1,202	248	7
Municipality	1,055	458	513	81	3
Rural Municipality	1,237	377	689	167	4
<b>411 Baglung</b>					
Total	4,316	1,448	2,276	581	11
Municipality	2,882	940	1,547	387	8
Rural Municipality	1,434	508	729	194	3

1) NSIC stands for Nepal Standard Industrial Classification.

Table 1-1 Number of Establishments by Section of Industrial Classification, Size of Persons Engaged and Local Level.

District and Local Level	Section of NSIC <sup>1)</sup>					
	G					
	Wholesale and retail trade					
	Size of Persons Engaged					
	Total	1 person	2 person	3 to 9 persons	10 persons or more	
Gorkha District	4,807	1,704	2,419	671		13
40101 CHUMANUBRI RURAL MUNICIPALITY	47	0	5	42		0
40102 AJIRKOT RURAL MUNICIPALITY	271	98	154	19		0
40103 BARPAK SULIKOT RURAL MUNICIPALITY	368	243	105	20		0
40104 DHARCHE RURAL MUNICIPALITY	200	108	88	4		0
40105 AARUGHAT RURAL MUNICIPALITY	452	94	264	94		0
40106 BHIMSEN THAPA RURAL MUNICIPALITY	334	135	185	13		1
40107 SIRANCHOWK RURAL MUNICIPALITY	330	166	134	30		0
40108 PALUNG TAR MUNICIPALITY	652	195	352	104		1
40109 GORKHA MUNICIPALITY	1,439	483	785	160		11
40110 SHAHID LAKHAN RURAL MUNICIPALITY	419	128	202	89		0
40111 GANDAKI RURAL MUNICIPALITY	295	54	145	96		0
Manang District	47	13	26	8		0
40201 NARPA BHUMI RURAL MUNICIPALITY	0	0	0	0		0
40202 MANANG NGISHANG RURAL MUNICIPALITY	12	6	5	1		0
40203 CHAME RURAL MUNICIPALITY	24	6	14	4		0
40204 NASAON RURAL MUNICIPALITY	11	1	7	3		0
Mustang District	183	74	64	45		0
40301 LO-GHEKAR DAMODARKUNDA RURAL MUNICIPALITY	18	7	7	4		0
40302 GHARPAJHONG RURAL MUNICIPALITY	87	56	24	7		0
40303 WARAGUNG MUKTIKSHETRA RURAL MUNICIPALITY	13	2	8	3		0
40304 LOMANTHANG RURAL MUNICIPALITY	22	5	11	6		0
40305 THASANG RURAL MUNICIPALITY	43	4	14	25		0
Myagdi District	2,091	480	1,190	413		8
40401 ANNAPURNA RURAL MUNICIPALITY	219	49	111	59		0
40402 RAGHUGANGA RURAL MUNICIPALITY	216	59	135	22		0
40403 DHAWALAGIRI RURAL MUNICIPALITY	173	27	81	64		1
40404 MALIKA RURAL MUNICIPALITY	279	28	206	45		0
40405 MANGALA RURAL MUNICIPALITY	265	97	147	21		0
40406 BENI MUNICIPALITY	939	220	510	202		7
Kaski District	16,197	6,250	6,941	2,823		183
40501 MADI RURAL MUNICIPALITY	152	46	80	26		0
40502 MACHHAPUCHCHHRE RURAL MUNICIPALITY	296	174	111	11		0
40503 ANNAPURNA RURAL MUNICIPALITY	362	148	190	22		2
40504 POKHARA METROPOLITAN CITY	15,279	5,839	6,500	2,759		181
40505 RUPA RURAL MUNICIPALITY	108	43	60	5		0
Lamjung District	2,810	1,005	1,411	387		7
40601 DORDI RURAL MUNICIPALITY	204	59	138	7		0
40602 MARSHYANGDI RURAL MUNICIPALITY	193	96	63	34		0
40603 KWHOLA SOTHAR RURAL MUNICIPALITY	83	8	64	11		0
40604 MADHYA NEPAL MUNICIPALITY	504	167	269	68		0
40605 BENSI SHAHAR MUNICIPALITY	827	310	363	149		5
40606 SUNDARBAZAR MUNICIPALITY	578	214	302	61		1
40607 RAINAS MUNICIPALITY	291	93	147	50		1
40608 DUDHAPOKHARI RURAL MUNICIPALITY	130	58	65	7		0
Tanahu District	6,454	2,504	2,940	991		19
40701 BHANU MUNICIPALITY	777	308	380	89		0
40702 BYAS MUNICIPALITY	1,835	742	813	270		10
40703 MYAGDE RURAL MUNICIPALITY	364	310	42	12		0
40704 SHUKLAGANDAKI MUNICIPALITY	1,238	363	610	260		5
40705 BHIMAD MUNICIPALITY	602	281	238	83		0
40706 GHIRING RURAL MUNICIPALITY	158	70	70	18		0
40707 RHISHING RURAL MUNICIPALITY	226	78	122	26		0
40708 DEVGHAT RURAL MUNICIPALITY	174	12	150	12		0
40709 BANDIPUR RURAL MUNICIPALITY	547	190	277	78		2
40710 AANBU KHAIRENI RURAL MUNICIPALITY	533	150	238	143		2

1) NSIC stands for Nepal Standard Industrial Classification.

Table 1-1 Number of Establishments by Section of Industrial Classification, Size of Persons Engaged and Local Level.

District and Local Level	Section of NSIC <sup>1)</sup>				
	G				
	Wholesale and retail trade				
	Size of Persons Engaged				
	Total	1 person	2 person	3 to 9 persons	10 persons or more
Nawalparasi East District	7,219	3,397	3,017	777	28
40801 GAIDAKOT MUNICIPALITY	1,556	737	677	132	10
40802 BULINGTAR RURAL MUNICIPALITY	255	106	104	45	0
40803 BUNGDIKALI RURAL MUNICIPALITY	244	132	104	8	0
40804 HUPSEKOT RURAL MUNICIPALITY	449	254	171	24	0
40805 DEVCHULI MUNICIPALITY	1,243	599	507	133	4
40806 KAWASOTI MUNICIPALITY	1,870	773	786	298	13
40807 MADHYA BINDU MUNICIPALITY	1,002	556	380	66	0
40808 BINAYI TRIBENI RURAL MUNICIPALITY	600	240	288	71	1
Syangja District	4,161	1,865	1,826	457	13
40901 PUTALIBAZAR MUNICIPALITY	710	258	319	126	7
40902 PHEDIKHOLA RURAL MUNICIPALITY	142	32	73	37	0
40903 AANDHIKHOLA RURAL MUNICIPALITY	179	141	37	1	0
40904 ARJUN CHOUPARI RURAL MUNICIPALITY	249	169	68	12	0
40905 BHIRKOT MUNICIPALITY	403	184	181	37	1
40906 BIRUWA RURAL MUNICIPALITY	159	118	36	5	0
40907 HARINAS RURAL MUNICIPALITY	181	73	85	23	0
40908 CHAPAKOT MUNICIPALITY	343	134	173	35	1
40909 WALLING MUNICIPALITY	874	314	462	95	3
40910 GALYANG MUNICIPALITY	606	287	252	66	1
40911 KALIGANDAKI RURAL MUNICIPALITY	315	155	140	20	0
Syangja District	2,292	835	1,202	248	7
41001 MODI RURAL MUNICIPALITY	349	131	197	21	0
41002 JALJALA RURAL MUNICIPALITY	365	48	220	94	3
41003 KUSHMA MUNICIPALITY	761	353	330	75	3
41004 PHALEBAS MUNICIPALITY	294	105	183	6	0
41005 MAHASHILA RURAL MUNICIPALITY	103	39	60	4	0
41006 BIHADI RURAL MUNICIPALITY	140	44	73	23	0
41007 PAIYU RURAL MUNICIPALITY	280	115	139	25	1
Baglung District	4,316	1,448	2,276	581	11
41101 BAGLUNG MUNICIPALITY	1,540	565	707	262	6
41102 KATHEKHOLA RURAL MUNICIPALITY	314	59	191	62	2
41103 TARAKHOLA RURAL MUNICIPALITY	146	20	67	59	0
41104 TAMANKHOLA RURAL MUNICIPALITY	113	27	72	14	0
41105 DHORPATAN MUNICIPALITY	414	65	309	40	0
41106 NISIKHOLA RURAL MUNICIPALITY	248	116	120	12	0
41107 BADIGAD RURAL MUNICIPALITY	476	241	199	35	1
41108 GALKOT MUNICIPALITY	518	145	302	70	1
41109 BARENG RURAL MUNICIPALITY	137	45	80	12	0
41110 JAIMUNI MUNICIPALITY	410	165	229	15	1

1) NSIC stands for Nepal Standard Industrial Classification.



Table 1-1 Number of Establishments by Section of Industrial Classification, Size of Persons Engaged and Local Level.

District and Local Level	Section of NSIC <sup>1)</sup>				
	H+J				
	Transportation and storage, Information and communication				
	Size of Persons Engaged				
	Total	1 person	2 person	3 to 9 persons	10 persons or more
<b>Gandaki Province</b>					
Total	647	64	128	363	92
Metropolitan City	148	18	27	57	46
Municipality	259	23	41	154	41
Rural Municipality	240	23	60	152	5
<b>401 Gorkha</b>					
Total	60	5	9	41	5
Municipality	20	1	1	15	3
Rural Municipality	40	4	8	26	2
<b>402 Manang</b>					
Total	4	0	0	4	0
Rural Municipality	4	0	0	4	0
<b>403 Mustang</b>					
Total	16	2	8	6	0
Rural Municipality	16	2	8	6	0
<b>404 Myagdi</b>					
Total	58	3	24	27	4
Municipality	15	0	4	7	4
Rural Municipality	43	3	20	20	0
<b>405 Kaski</b>					
Total	158	18	28	66	46
Metropolitan City	148	18	27	57	46
Rural Municipality	10	0	1	9	0
<b>406 Lamjung</b>					
Total	69	7	6	53	3
Municipality	49	5	5	36	3
Rural Municipality	20	2	1	17	0

1) NSIC stands for Nepal Standard Industrial Classification.

Table 1-1 Number of Establishments by Section of Industrial Classification, Size of Persons Engaged and Local Level.

District and Local Level	Section of NSIC <sup>1)</sup>				
	H+J				
	Transportation and storage, Information and communication				
	Size of Persons Engaged				
	Total	1 person	2 person	3 to 9 persons	10 persons or more
<b>407 Tanahu</b>					
Total	68	7	14	33	14
Municipality	42	4	8	17	13
Rural Municipality	26	3	6	16	1
<b>408 Nawalparasi East</b>					
Total	59	8	11	32	8
Municipality	44	7	8	21	8
Rural Municipality	15	1	3	11	0
<b>409 Syangja</b>					
Total	33	2	6	21	4
Municipality	22	1	4	13	4
Rural Municipality	11	1	2	8	0
<b>410 Parbat</b>					
Total	46	3	5	34	4
Municipality	22	1	3	15	3
Rural Municipality	24	2	2	19	1
<b>411 Baglung</b>					
Total	76	9	17	46	4
Municipality	45	4	8	30	3
Rural Municipality	31	5	9	16	1

1) NSIC stands for Nepal Standard Industrial Classification.

Table 1-1 Number of Establishments by Section of Industrial Classification, Size of Persons Engaged and Local Level.

District and Local Level	Section of NSIC <sup>1)</sup>					
	H+J					
	Transportation and storage, Information and communication					
	Size of Persons Engaged					
	Total	1 person	2 person	3 to 9 persons	10 persons or more	
Gorkha District	60	5	9	41	5	
40101 CHUMANUBRI RURAL MUNICIPALITY	1	0	0	1	0	
40102 AJIRKOT RURAL MUNICIPALITY	4	0	0	4	0	
40103 BARPAK SULIKOT RURAL MUNICIPALITY	6	0	3	3	0	
40104 DHARCHE RURAL MUNICIPALITY	5	2	1	2	0	
40105 AARUGHAT RURAL MUNICIPALITY	7	1	1	4	1	
40106 BHIMSEN THAPA RURAL MUNICIPALITY	4	0	0	4	0	
40107 SIRANCHOWK RURAL MUNICIPALITY	5	0	1	4	0	
40108 PALUNG TAR MUNICIPALITY	6	0	1	5	0	
40109 GORKHA MUNICIPALITY	14	1	0	10	3	
40110 SHAHID LAKHAN RURAL MUNICIPALITY	4	1	0	2	1	
40111 GANDAKI RURAL MUNICIPALITY	4	0	2	2	0	
Manang District	4	0	0	4	0	
40201 NARPA BHUMI RURAL MUNICIPALITY	0	0	0	0	0	
40202 MANANG NGISHANG RURAL MUNICIPALITY	2	0	0	2	0	
40203 CHAME RURAL MUNICIPALITY	2	0	0	2	0	
40204 NASAON RURAL MUNICIPALITY	0	0	0	0	0	
Mustang District	16	2	8	6	0	
40301 LO-GHEKAR DAMODARKUNDA RURAL MUNICIPALITY	3	0	2	1	0	
40302 GHARPAJHONG RURAL MUNICIPALITY	3	0	1	2	0	
40303 WARAGUNG MUKTIKSHETRA RURAL MUNICIPALITY	4	0	3	1	0	
40304 LOMANTHANG RURAL MUNICIPALITY	3	2	0	1	0	
40305 THASANG RURAL MUNICIPALITY	3	0	2	1	0	
Myagdi District	58	3	24	27	4	
40401 ANNAPURNA RURAL MUNICIPALITY	7	1	1	5	0	
40402 RAGHUGANGA RURAL MUNICIPALITY	4	1	1	2	0	
40403 DHAWALAGIRI RURAL MUNICIPALITY	26	1	17	8	0	
40404 MALIKA RURAL MUNICIPALITY	3	0	0	3	0	
40405 MANGALA RURAL MUNICIPALITY	3	0	1	2	0	
40406 BENI MUNICIPALITY	15	0	4	7	4	
Kaski District	158	18	28	66	46	
40501 MADI RURAL MUNICIPALITY	1	0	0	1	0	
40502 MACHHAPUCHCHHRE RURAL MUNICIPALITY	2	0	0	2	0	
40503 ANNAPURNA RURAL MUNICIPALITY	4	0	0	4	0	
40504 POKHARA METROPOLITAN CITY	148	18	27	57	46	
40505 RUPA RURAL MUNICIPALITY	3	0	1	2	0	
Lamjung District	69	7	6	53	3	
40601 DORDI RURAL MUNICIPALITY	9	0	1	8	0	
40602 MARSHYANGDI RURAL MUNICIPALITY	3	0	0	3	0	
40603 KWHOLA SOTHAR RURAL MUNICIPALITY	3	1	0	2	0	
40604 MADHYA NEPAL MUNICIPALITY	11	1	2	8	0	
40605 BENSI SHAHAR MUNICIPALITY	24	4	3	14	3	
40606 SUNDARBAZAR MUNICIPALITY	13	0	0	13	0	
40607 RAINAS MUNICIPALITY	1	0	0	1	0	
40608 DUDHAPOKHARI RURAL MUNICIPALITY	5	1	0	4	0	
Tanahu District	68	7	14	33	14	
40701 BHANU MUNICIPALITY	2	0	1	1	0	
40702 BYAS MUNICIPALITY	22	1	4	9	8	
40703 MYAGDE RURAL MUNICIPALITY	1	0	1	0	0	
40704 SHUKLAGANDAKI MUNICIPALITY	14	2	2	5	5	
40705 BHIMAD MUNICIPALITY	4	1	1	2	0	
40706 GHIRING RURAL MUNICIPALITY	1	0	1	0	0	
40707 RHISHING RURAL MUNICIPALITY	5	2	1	2	0	
40708 DEVGHAT RURAL MUNICIPALITY	3	0	0	3	0	
40709 BANDIPUR RURAL MUNICIPALITY	8	0	2	6	0	
40710 AANBU KHAIRENI RURAL MUNICIPALITY	8	1	1	5	1	

1) NSIC stands for Nepal Standard Industrial Classification.

Table 1-1 Number of Establishments by Section of Industrial Classification, Size of Persons Engaged and Local Level.

District and Local Level	Section of NSIC <sup>1)</sup>					
	H+J					
	Transportation and storage, Information and communication					
	Size of Persons Engaged					
	Total	1 person	2 person	3 to 9 persons	10 persons or more	
Nawalparasi East District	59	8	11	32	8	
40801 GAIDAKOT MUNICIPALITY	16	2	1	9	4	
40802 BULINGTAR RURAL MUNICIPALITY	6	0	2	4	0	
40803 BUNGDIKALI RURAL MUNICIPALITY	2	0	0	2	0	
40804 HUPSEKOT RURAL MUNICIPALITY	2	0	0	2	0	
40805 DEVCHULI MUNICIPALITY	6	1	3	1	1	
40806 KAWASOTI MUNICIPALITY	15	2	4	7	2	
40807 MADHYA BINDU MUNICIPALITY	7	2	0	4	1	
40808 BINAYI TRIBENI RURAL MUNICIPALITY	5	1	1	3	0	
Syangja District	33	2	6	21	4	
40901 PUTALIBAZAR MUNICIPALITY	6	0	2	2	2	
40902 PHEDIKHOLA RURAL MUNICIPALITY	1	0	0	1	0	
40903 AANDHIKHOLA RURAL MUNICIPALITY	2	0	1	1	0	
40904 ARJUN CHOUPARI RURAL MUNICIPALITY	2	0	0	2	0	
40905 BHIRKOT MUNICIPALITY	3	0	0	2	1	
40906 BIRUWA RURAL MUNICIPALITY	2	0	0	2	0	
40907 HARINAS RURAL MUNICIPALITY	1	0	0	1	0	
40908 CHAPAKOT MUNICIPALITY	3	0	0	3	0	
40909 WALLING MUNICIPALITY	3	0	2	1	0	
40910 GALYANG MUNICIPALITY	7	1	0	5	1	
40911 KALIGANDAKI RURAL MUNICIPALITY	3	1	1	1	0	
Syangja District	46	3	5	34	4	
41001 MODI RURAL MUNICIPALITY	7	1	0	6	0	
41002 JALJALA RURAL MUNICIPALITY	5	1	0	4	0	
41003 KUSHMA MUNICIPALITY	12	1	2	7	2	
41004 PHALEBAS MUNICIPALITY	10	0	1	8	1	
41005 MAHASHILA RURAL MUNICIPALITY	3	0	1	2	0	
41006 BIHADI RURAL MUNICIPALITY	4	0	0	3	1	
41007 PAIYU RURAL MUNICIPALITY	5	0	1	4	0	
Baglung District	76	9	17	46	4	
41101 BAGLUNG MUNICIPALITY	22	3	5	11	3	
41102 KATHEKHOLA RURAL MUNICIPALITY	8	1	1	6	0	
41103 TARAKHOLA RURAL MUNICIPALITY	3	0	1	2	0	
41104 TAMANKHOLA RURAL MUNICIPALITY	3	0	1	2	0	
41105 DHORPATAN MUNICIPALITY	5	0	0	5	0	
41106 NISIKHOLA RURAL MUNICIPALITY	4	1	2	1	0	
41107 BADIGAD RURAL MUNICIPALITY	11	3	2	5	1	
41108 GALKOT MUNICIPALITY	8	1	2	5	0	
41109 BARENG RURAL MUNICIPALITY	2	0	2	0	0	
41110 JAIMUNI MUNICIPALITY	10	0	1	9	0	

1) NSIC stands for Nepal Standard Industrial Classification.

Table 1-1 Number of Establishments by Section of Industrial Classification, Size of Persons Engaged and Local Level.

District and Local Level	Section of NSIC <sup>1)</sup>				
	I				
	Accommodation and food service				
	Size of Persons Engaged				
	Total	1 person	2 person	3 to 9 persons	10 persons or more
<b>Gandaki Province</b>					
Total	16,011	3,817	7,213	4,583	398
Metropolitan City	5,304	1,216	2,173	1,613	302
Municipality	5,840	1,462	2,898	1,426	54
Rural Municipality	4,867	1,139	2,142	1,544	42
<b>401 Gorkha</b>					
Total	1,443	412	629	387	15
Municipality	619	183	311	120	5
Rural Municipality	824	229	318	267	10
<b>402 Manang</b>					
Total	311	36	128	145	2
Rural Municipality	311	36	128	145	2
<b>403 Mustang</b>					
Total	383	49	124	208	2
Rural Municipality	383	49	124	208	2
<b>404 Myagdi</b>					
Total	578	111	264	198	5
Municipality	225	46	97	80	2
Rural Municipality	353	65	167	118	3
<b>405 Kaski</b>					
Total	6,073	1,342	2,490	1,925	316
Metropolitan City	5,304	1,216	2,173	1,613	302
Rural Municipality	769	126	317	312	14
<b>406 Lamjung</b>					
Total	934	238	452	237	7
Municipality	644	176	308	153	7
Rural Municipality	290	62	144	84	0

1) NSIC stands for Nepal Standard Industrial Classification.

Table 1-1 Number of Establishments by Section of Industrial Classification, Size of Persons Engaged and Local Level.

District and Local Level	Section of NSIC <sup>1)</sup>				
	I				
	Accommodation and food service				
	Size of Persons Engaged				
	Total	1 person	2 person	3 to 9 persons	10 persons or more
<b>407 Tanahu</b>					
Total	1,900	545	881	458	16
Municipality	1,210	327	597	279	7
Rural Municipality	690	218	284	179	9
<b>408 Nawalparasi East</b>					
Total	1,766	446	883	410	27
Municipality	1,367	346	679	317	25
Rural Municipality	399	100	204	93	2
<b>409 Syangja</b>					
Total	1,091	301	551	238	1
Municipality	794	182	402	209	1
Rural Municipality	297	119	149	29	0
<b>410 Parbat</b>					
Total	649	171	362	114	2
Municipality	327	92	188	45	2
Rural Municipality	322	79	174	69	0
<b>411 Baglung</b>					
Total	883	166	449	263	5
Municipality	654	110	316	223	5
Rural Municipality	229	56	133	40	0

1) NSIC stands for Nepal Standard Industrial Classification.

Table 1-1 Number of Establishments by Section of Industrial Classification, Size of Persons Engaged and Local Level.

District and Local Level	Section of NSIC <sup>1)</sup>					
	I					
	Accommodation and food service					
	Size of Persons Engaged					
	Total	1 person	2 person	3 to 9 persons	10 persons or more	
Gorkha District	1,443	412	629	387		15
40101 CHUMANUBRI RURAL MUNICIPALITY	109	0	5	103		1
40102 AJIRKOT RURAL MUNICIPALITY	62	16	35	11		0
40103 BARPAK SULIKOT RURAL MUNICIPALITY	76	44	26	5		1
40104 DHARCHE RURAL MUNICIPALITY	86	24	51	11		0
40105 AARUGHAT RURAL MUNICIPALITY	107	32	50	25		0
40106 BHIMSEN THAPA RURAL MUNICIPALITY	67	27	36	4		0
40107 SIRANCHOWK RURAL MUNICIPALITY	126	64	56	6		0
40108 PALUNG TAR MUNICIPALITY	169	60	84	25		0
40109 GORKHA MUNICIPALITY	450	123	227	95		5
40110 SHAHID LAKHAN RURAL MUNICIPALITY	136	11	35	84		6
40111 GANDAKI RURAL MUNICIPALITY	55	11	24	18		2
Manang District	311	36	128	145		2
40201 NARPA BHUMI RURAL MUNICIPALITY	27	3	18	6		0
40202 MANANG NGISHANG RURAL MUNICIPALITY	130	15	52	61		2
40203 CHAME RURAL MUNICIPALITY	72	15	28	29		0
40204 NASAON RURAL MUNICIPALITY	82	3	30	49		0
Mustang District	383	49	124	208		2
40301 LO-GHEKAR DAMODARKUNDA RURAL MUNICIPA	45	7	19	19		0
40302 GHARPAJHONG RURAL MUNICIPALITY	114	22	46	45		1
40303 WARAGUNG MUKTIKSHETRA RURAL MUNICIPAL	114	9	35	69		1
40304 LOMANTHANG RURAL MUNICIPALITY	51	11	14	26		0
40305 THASANG RURAL MUNICIPALITY	59	0	10	49		0
Myagdi District	578	111	264	198		5
40401 ANNAPURNA RURAL MUNICIPALITY	174	26	78	68		2
40402 RAGHUGANGA RURAL MUNICIPALITY	49	17	27	5		0
40403 DHAWALAGIRI RURAL MUNICIPALITY	57	12	25	19		1
40404 MALIKA RURAL MUNICIPALITY	45	1	22	22		0
40405 MANGALA RURAL MUNICIPALITY	28	9	15	4		0
40406 BENI MUNICIPALITY	225	46	97	80		2
Kaski District	6,073	1,342	2,490	1,925		316
40501 MADI RURAL MUNICIPALITY	67	14	34	19		0
40502 MACHHAPUCHCHHRE RURAL MUNICIPALITY	158	41	73	41		3
40503 ANNAPURNA RURAL MUNICIPALITY	507	58	194	245		10
40504 POKHARA METROPOLITIAN CITY	5,304	1,216	2,173	1,613		302
40505 RUPA RURAL MUNICIPALITY	37	13	16	7		1
Lamjung District	934	238	452	237		7
40601 DORDI RURAL MUNICIPALITY	41	17	20	4		0
40602 MARSHYANGDI RURAL MUNICIPALITY	144	31	66	47		0
40603 KWHOLA SOTHAR RURAL MUNICIPALITY	70	7	38	25		0
40604 MADHYA NEPAL MUNICIPALITY	113	18	62	32		1
40605 BENSI SHAHAR MUNICIPALITY	297	80	125	86		6
40606 SUNDARBAZAR MUNICIPALITY	162	61	78	23		0
40607 RAINAS MUNICIPALITY	72	17	43	12		0
40608 DUDHAPOKHARI RURAL MUNICIPALITY	35	7	20	8		0
Tanahu District	1,900	545	881	458		16
40701 BHANU MUNICIPALITY	213	93	97	23		0
40702 BYAS MUNICIPALITY	530	135	248	140		7
40703 MYAGDE RURAL MUNICIPALITY	127	87	24	15		1
40704 SHUKLAGANDAKI MUNICIPALITY	314	52	186	76		0
40705 BHIMAD MUNICIPALITY	153	47	66	40		0
40706 GHIRING RURAL MUNICIPALITY	26	5	16	5		0
40707 RHISHING RURAL MUNICIPALITY	33	7	24	2		0
40708 DEVGHAT RURAL MUNICIPALITY	55	3	47	4		1
40709 BANDIPUR RURAL MUNICIPALITY	242	63	91	81		7
40710 AANBU KHAIRENI RURAL MUNICIPALITY	207	53	82	72		0

1) NSIC stands for Nepal Standard Industrial Classification.

Table 1-1 Number of Establishments by Section of Industrial Classification, Size of Persons Engaged and Local Level.

District and Local Level	Section of NSIC <sup>1)</sup>				
	I				
	Accommodation and food service				
	Size of Persons Engaged				
	Total	1 person	2 person	3 to 9 persons	10 persons or more
Nawalparasi East District	1,766	446	883	410	27
40801 GAIDAKOT MUNICIPALITY	456	122	225	97	12
40802 BULINGTAR RURAL MUNICIPALITY	28	17	11	0	0
40803 BUNGDIKALI RURAL MUNICIPALITY	27	5	18	4	0
40804 HUPSEKOT RURAL MUNICIPALITY	73	33	35	5	0
40805 DEVCHULI MUNICIPALITY	294	84	134	74	2
40806 KAWASOTI MUNICIPALITY	414	77	211	117	9
40807 MADHYA BINDU MUNICIPALITY	203	63	109	29	2
40808 BINAYI TRIBENI RURAL MUNICIPALITY	271	45	140	84	2
Syangja District	1,091	301	551	238	1
40901 PUTALIBAZAR MUNICIPALITY	253	53	123	77	0
40902 PHEDIKHOLA RURAL MUNICIPALITY	31	5	19	7	0
40903 AANDHIKHOLA RURAL MUNICIPALITY	54	33	18	3	0
40904 ARJUN CHOUPARI RURAL MUNICIPALITY	45	28	11	6	0
40905 BHIRKOT MUNICIPALITY	90	20	47	23	0
40906 BIRUWA RURAL MUNICIPALITY	38	16	21	1	0
40907 HARINAS RURAL MUNICIPALITY	31	11	17	3	0
40908 CHAPAKOT MUNICIPALITY	82	15	43	24	0
40909 WALLING MUNICIPALITY	191	42	98	51	0
40910 GALYANG MUNICIPALITY	178	52	91	34	1
40911 KALIGANDAKI RURAL MUNICIPALITY	98	26	63	9	0
Syangja District	649	171	362	114	2
41001 MODI RURAL MUNICIPALITY	74	26	34	14	0
41002 JALJALA RURAL MUNICIPALITY	93	16	45	32	0
41003 KUSHMA MUNICIPALITY	234	72	118	42	2
41004 PHALEBAS MUNICIPALITY	93	20	70	3	0
41005 MAHASHILA RURAL MUNICIPALITY	32	8	20	4	0
41006 BIHADI RURAL MUNICIPALITY	52	13	28	11	0
41007 PAIYU RURAL MUNICIPALITY	71	16	47	8	0
Baglung District	883	166	449	263	5
41101 BAGLUNG MUNICIPALITY	339	56	130	148	5
41102 KATHEKHOLA RURAL MUNICIPALITY	38	6	19	13	0
41103 TARAKHOLA RURAL MUNICIPALITY	26	2	14	10	0
41104 TAMANKHOLA RURAL MUNICIPALITY	16	3	9	4	0
41105 DHORPATAN MUNICIPALITY	128	18	75	35	0
41106 NISIKHOLA RURAL MUNICIPALITY	32	6	23	3	0
41107 BADIGAD RURAL MUNICIPALITY	91	32	52	7	0
41108 GALKOT MUNICIPALITY	115	14	65	36	0
41109 BARENG RURAL MUNICIPALITY	26	7	16	3	0
41110 JAIMUNI MUNICIPALITY	72	22	46	4	0

1) NSIC stands for Nepal Standard Industrial Classification.



Table 1-1 Number of Establishments by Section of Industrial Classification, Size of Persons Engaged and Local Level.

District and Local Level	Section of NSIC <sup>1)</sup>				
	K				
	Financial and insurance				
	Size of Persons Engaged				
	Total	1 person	2 person	3 to 9 persons	10 persons or more
<b>Gandaki Province</b>					
Total	2,262	260	347	1,296	359
Metropolitan City	543	18	58	280	187
Municipality	968	82	130	605	151
Rural Municipality	751	160	159	411	21
<b>401 Gorkha</b>					
Total	287	44	80	156	7
Municipality	126	16	28	76	6
Rural Municipality	161	28	52	80	1
<b>402 Manang</b>					
Total	12	2	1	9	0
Rural Municipality	12	2	1	9	0
<b>403 Mustang</b>					
Total	15	0	5	8	2
Rural Municipality	15	0	5	8	2
<b>404 Myagdi</b>					
Total	219	12	42	156	9
Municipality	59	2	5	44	8
Rural Municipality	160	10	37	112	1
<b>405 Kaski</b>					
Total	586	24	61	310	191
Metropolitan City	543	18	58	280	187
Rural Municipality	43	6	3	30	4
<b>406 Lamjung</b>					
Total	208	28	35	114	31
Municipality	159	14	22	93	30
Rural Municipality	49	14	13	21	1

1) NSIC stands for Nepal Standard Industrial Classification.

Table 1-1 Number of Establishments by Section of Industrial Classification, Size of Persons Engaged and Local Level.

District and Local Level	Section of NSIC <sup>1)</sup>				
	K				
	Financial and insurance				
	Size of Persons Engaged				
	Total	1 person	2 person	3 to 9 persons	10 persons or more
<b>407 Tanahu</b>					
Total	250	28	24	170	28
Municipality	167	13	20	110	24
Rural Municipality	83	15	4	60	4
<b>408 Nawalparasi East</b>					
Total	240	59	26	132	23
Municipality	151	9	15	105	22
Rural Municipality	89	50	11	27	1
<b>409 Syangja</b>					
Total	164	17	24	101	22
Municipality	112	8	13	73	18
Rural Municipality	52	9	11	28	4
<b>410 Parbat</b>					
Total	80	13	9	47	11
Municipality	45	4	5	25	11
Rural Municipality	35	9	4	22	0
<b>411 Baglung</b>					
Total	201	33	40	93	35
Municipality	149	16	22	79	32
Rural Municipality	52	17	18	14	3

1) NSIC stands for Nepal Standard Industrial Classification.

Table 1-1 Number of Establishments by Section of Industrial Classification, Size of Persons Engaged and Local Level.

District and Local Level	Section of NSIC <sup>1)</sup>					
	K					
	Financial and insurance					
	Size of Persons Engaged					
	Total	1 person	2 person	3 to 9 persons	10 persons or more	
Gorkha District	287	44	80	156		7
40101 CHUMANUBRI RURAL MUNICIPALITY	1	0	1	0		0
40102 AJIRKOT RURAL MUNICIPALITY	13	4	5	4		0
40103 BARPAK SULIKOT RURAL MUNICIPALITY	9	6	0	3		0
40104 DHARCHE RURAL MUNICIPALITY	7	5	2	0		0
40105 AARUGHAT RURAL MUNICIPALITY	16	0	1	14		1
40106 BHIMSEN THAPA RURAL MUNICIPALITY	15	4	3	8		0
40107 SIRANCHOWK RURAL MUNICIPALITY	19	5	4	10		0
40108 PALUNG TAR MUNICIPALITY	49	7	17	25		0
40109 GORKHA MUNICIPALITY	77	9	11	51		6
40110 SHAHID LAKHAN RURAL MUNICIPALITY	37	3	2	32		0
40111 GANDAKI RURAL MUNICIPALITY	44	1	34	9		0
Manang District	12	2	1	9		0
40201 NARPA BHUMI RURAL MUNICIPALITY	0	0	0	0		0
40202 MANANG NGISHANG RURAL MUNICIPALITY	1	0	0	1		0
40203 CHAME RURAL MUNICIPALITY	11	2	1	8		0
40204 NASAON RURAL MUNICIPALITY	0	0	0	0		0
Mustang District	15	0	5	8		2
40301 LO-GHEKAR DAMODARKUNDA RURAL MUNICIPA	0	0	0	0		0
40302 GHARPAJHONG RURAL MUNICIPALITY	13	0	5	6		2
40303 WARAGUNG MUKTIKSHETRA RURAL MUNICIPAL	1	0	0	1		0
40304 LOMANTHANG RURAL MUNICIPALITY	0	0	0	0		0
40305 THASANG RURAL MUNICIPALITY	1	0	0	1		0
Myagdi District	219	12	42	156		9
40401 ANNAPURNA RURAL MUNICIPALITY	18	2	1	15		0
40402 RAGHUGANGA RURAL MUNICIPALITY	14	3	2	9		0
40403 DHAWALAGIRI RURAL MUNICIPALITY	27	2	15	9		1
40404 MALIKA RURAL MUNICIPALITY	79	1	17	61		0
40405 MANGALA RURAL MUNICIPALITY	22	2	2	18		0
40406 BENI MUNICIPALITY	59	2	5	44		8
Kaski District	586	24	61	310		191
40501 MADI RURAL MUNICIPALITY	3	1	0	0		2
40502 MACHHAPUCHCHHRE RURAL MUNICIPALITY	11	1	2	8		0
40503 ANNAPURNA RURAL MUNICIPALITY	25	4	1	18		2
40504 POKHARA METROPOLITIAN CITY	543	18	58	280		187
40505 RUPA RURAL MUNICIPALITY	4	0	0	4		0
Lamjung District	208	28	35	114		31
40601 DORDI RURAL MUNICIPALITY	11	5	5	1		0
40602 MARSHYANGDI RURAL MUNICIPALITY	27	9	4	13		1
40603 KWHOLA SOTHAR RURAL MUNICIPALITY	5	0	3	2		0
40604 MADHYA NEPAL MUNICIPALITY	33	4	7	21		1
40605 BENSI SHAHAR MUNICIPALITY	74	5	12	38		19
40606 SUNDARBAZAR MUNICIPALITY	40	3	2	26		9
40607 RAINAS MUNICIPALITY	12	2	1	8		1
40608 DUDHAPOKHARI RURAL MUNICIPALITY	6	0	1	5		0
Tanahu District	250	28	24	170		28
40701 BHANU MUNICIPALITY	21	0	2	19		0
40702 BYAS MUNICIPALITY	66	3	7	45		11
40703 MYAGDE RURAL MUNICIPALITY	17	1	2	14		0
40704 SHUKLAGANDAKI MUNICIPALITY	61	8	8	37		8
40705 BHIMAD MUNICIPALITY	19	2	3	9		5
40706 GHIRING RURAL MUNICIPALITY	3	2	0	1		0
40707 RHISHING RURAL MUNICIPALITY	2	2	0	0		0
40708 DEVGHAT RURAL MUNICIPALITY	4	2	0	2		0
40709 BANDIPUR RURAL MUNICIPALITY	32	3	2	25		2
40710 AANBU KHAIRENI RURAL MUNICIPALITY	25	5	0	18		2

1) NSIC stands for Nepal Standard Industrial Classification.

Table 1-1 Number of Establishments by Section of Industrial Classification, Size of Persons Engaged and Local Level.

District and Local Level	Section of NSIC <sup>1)</sup>					
	K					
	Financial and insurance					
	Size of Persons Engaged					
	Total	1 person	2 person	3 to 9 persons	10 persons or more	
Nawalparasi East District	240	59	26	132	23	
40801 GAIDAKOT MUNICIPALITY	48	5	1	37	5	
40802 BULINGTAR RURAL MUNICIPALITY	22	16	4	2	0	
40803 BUNGDIKALI RURAL MUNICIPALITY	39	30	4	4	1	
40804 HUPSEKOT RURAL MUNICIPALITY	14	3	0	11	0	
40805 DEVCHULI MUNICIPALITY	30	2	1	25	2	
40806 KAWASOTI MUNICIPALITY	47	0	7	28	12	
40807 MADHYA BINDU MUNICIPALITY	26	2	6	15	3	
40808 BINAYI TRIBENI RURAL MUNICIPALITY	14	1	3	10	0	
Syangja District	164	17	24	101	22	
40901 PUTALIBAZAR MUNICIPALITY	35	1	3	25	6	
40902 PHEDIKHOLA RURAL MUNICIPALITY	4	0	0	4	0	
40903 AANDHIKHOLA RURAL MUNICIPALITY	12	5	3	3	1	
40904 ARJUN CHOUPARI RURAL MUNICIPALITY	5	0	1	4	0	
40905 BHIRKOT MUNICIPALITY	22	1	0	17	4	
40906 BIRUWA RURAL MUNICIPALITY	8	0	0	7	1	
40907 HARINAS RURAL MUNICIPALITY	5	0	1	4	0	
40908 CHAPAKOT MUNICIPALITY	14	2	5	5	2	
40909 WALLING MUNICIPALITY	29	2	1	20	6	
40910 GALYANG MUNICIPALITY	12	2	4	6	0	
40911 KALIGANDAKI RURAL MUNICIPALITY	18	4	6	6	2	
Syangja District	80	13	9	47	11	
41001 MODI RURAL MUNICIPALITY	12	5	1	6	0	
41002 JALJALA RURAL MUNICIPALITY	7	1	1	5	0	
41003 KUSHMA MUNICIPALITY	32	2	3	18	9	
41004 PHALEBAS MUNICIPALITY	13	2	2	7	2	
41005 MAHASHILA RURAL MUNICIPALITY	4	2	1	1	0	
41006 BIHADI RURAL MUNICIPALITY	1	0	0	1	0	
41007 PAIYU RURAL MUNICIPALITY	11	1	1	9	0	
Baglung District	201	33	40	93	35	
41101 BAGLUNG MUNICIPALITY	73	10	8	41	14	
41102 KATHEKHOLA RURAL MUNICIPALITY	14	6	4	3	1	
41103 TARAKHOLA RURAL MUNICIPALITY	11	8	1	2	0	
41104 TAMANKHOLA RURAL MUNICIPALITY	1	0	0	1	0	
41105 DHORPATAN MUNICIPALITY	21	2	3	15	1	
41106 NISIKHOLA RURAL MUNICIPALITY	3	0	2	1	0	
41107 BADIGAD RURAL MUNICIPALITY	19	3	11	5	0	
41108 GALKOT MUNICIPALITY	40	0	8	18	14	
41109 BARENG RURAL MUNICIPALITY	4	0	0	2	2	
41110 JAIMUNI MUNICIPALITY	15	4	3	5	3	

1) NSIC stands for Nepal Standard Industrial Classification.

Table 1-1 Number of Establishments by Section of Industrial Classification, Size of Persons Engaged and Local Level.

District and Local Level	Section of NSIC <sup>1)</sup>				
	P				
	Education				
	Size of Persons Engaged				
	Total	1 person	2 person	3 to 9 persons	10 persons or more
<b>Gandaki Province</b>					
Total	4,765	206	227	2,373	1,959
Metropolitan City	800	47	64	327	362
Municipality	1,873	80	84	842	867
Rural Municipality	2,092	79	79	1,204	730
<b>401 Gorkha</b>					
Total	516	18	22	281	195
Municipality	156	11	5	70	70
Rural Municipality	360	7	17	211	125
<b>402 Manang</b>					
Total	27	0	1	18	8
Rural Municipality	27	0	1	18	8
<b>403 Mustang</b>					
Total	48	1	6	25	16
Rural Municipality	48	1	6	25	16
<b>404 Myagdi</b>					
Total	270	10	5	153	102
Municipality	74	1	0	37	36
Rural Municipality	196	9	5	116	66
<b>405 Kaski</b>					
Total	982	49	72	431	430
Metropolitan City	800	47	64	327	362
Rural Municipality	182	2	8	104	68
<b>406 Lamjung</b>					
Total	409	12	21	226	150
Municipality	230	10	13	102	105
Rural Municipality	179	2	8	124	45

1) NSIC stands for Nepal Standard Industrial Classification.

Table 1-1 Number of Establishments by Section of Industrial Classification, Size of Persons Engaged and Local Level.

District and Local Level	Section of NSIC <sup>1)</sup>				
	P				
	Education				
	Size of Persons Engaged				
	Total	1 person	2 person	3 to 9 persons	10 persons or more
<b>407 Tanahu</b>					
Total	611	15	26	303	267
Municipality	369	10	17	166	176
Rural Municipality	242	5	9	137	91
<b>408 Nawalparasi East</b>					
Total	415	16	21	164	214
Municipality	244	8	14	72	150
Rural Municipality	171	8	7	92	64
<b>409 Syangja</b>					
Total	482	17	11	233	221
Municipality	289	8	10	130	141
Rural Municipality	193	9	1	103	80
<b>410 Parbat</b>					
Total	348	9	6	195	138
Municipality	140	3	5	76	56
Rural Municipality	208	6	1	119	82
<b>411 Baglung</b>					
Total	657	59	36	344	218
Municipality	371	29	20	189	133
Rural Municipality	286	30	16	155	85

1) NSIC stands for Nepal Standard Industrial Classification.

Table 1-1 Number of Establishments by Section of Industrial Classification, Size of Persons Engaged and Local Level.

District and Local Level	Section of NSIC <sup>1)</sup>					
	P					
	Education					
	Size of Persons Engaged					
	Total	1 person	2 person	3 to 9 persons	10 persons or more	
Gorkha District	516	18	22	281	195	
40101 CHUMANUBRI RURAL MUNICIPALITY	19	0	0	17	2	
40102 AJIRKOT RURAL MUNICIPALITY	37	5	0	19	13	
40103 BARPAK SULIKOT RURAL MUNICIPALITY	51	1	2	33	15	
40104 DHARCHE RURAL MUNICIPALITY	24	0	3	11	10	
40105 AARUGHAT RURAL MUNICIPALITY	40	0	0	20	20	
40106 BHIMSEN THAPA RURAL MUNICIPALITY	47	0	3	29	15	
40107 SIRANCHOWK RURAL MUNICIPALITY	50	0	3	26	21	
40108 PALUNG TAR MUNICIPALITY	63	3	1	30	29	
40109 GORKHA MUNICIPALITY	93	8	4	40	41	
40110 SHAHID LAKHAN RURAL MUNICIPALITY	45	1	3	27	14	
40111 GANDAKI RURAL MUNICIPALITY	47	0	3	29	15	
Manang District	27	0	1	18	8	
40201 NARPA BHUMI RURAL MUNICIPALITY	2	0	0	2	0	
40202 MANANG NGISHANG RURAL MUNICIPALITY	9	0	0	7	2	
40203 CHAME RURAL MUNICIPALITY	5	0	1	2	2	
40204 NASAON RURAL MUNICIPALITY	11	0	0	7	4	
Mustang District	48	1	6	25	16	
40301 LO-GHEKAR DAMODARKUNDA RURAL MUNICIPA	8	1	2	4	1	
40302 GHARPAJHONG RURAL MUNICIPALITY	10	0	0	6	4	
40303 WARAGUNG MUKTIKSHETRA RURAL MUNICIPAL	14	0	4	7	3	
40304 LOMANTHANG RURAL MUNICIPALITY	4	0	0	2	2	
40305 THASANG RURAL MUNICIPALITY	12	0	0	6	6	
Myagdi District	270	10	5	153	102	
40401 ANNAPURNA RURAL MUNICIPALITY	42	4	0	25	13	
40402 RAGHUGANGA RURAL MUNICIPALITY	34	1	1	21	11	
40403 DHAWALAGIRI RURAL MUNICIPALITY	31	2	0	17	12	
40404 MALIKA RURAL MUNICIPALITY	42	2	1	24	15	
40405 MANGALA RURAL MUNICIPALITY	47	0	3	29	15	
40406 BENI MUNICIPALITY	74	1	0	37	36	
Kaski District	982	49	72	431	430	
40501 MADI RURAL MUNICIPALITY	48	0	4	29	15	
40502 MACHHAPUCHCHHRE RURAL MUNICIPALITY	49	0	1	28	20	
40503 ANNAPURNA RURAL MUNICIPALITY	51	2	2	28	19	
40504 POKHARA METROPOLITIAN CITY	800	47	64	327	362	
40505 RUPA RURAL MUNICIPALITY	34	0	1	19	14	
Lamjung District	409	12	21	226	150	
40601 DORDI RURAL MUNICIPALITY	55	1	0	39	15	
40602 MARSHYANGDI RURAL MUNICIPALITY	58	0	3	41	14	
40603 KWHOLA SOTHAR RURAL MUNICIPALITY	32	0	4	19	9	
40604 MADHYA NEPAL MUNICIPALITY	58	3	1	28	26	
40605 BENSI SHAHAR MUNICIPALITY	71	5	5	27	34	
40606 SUNDARBAZAR MUNICIPALITY	62	2	7	24	29	
40607 RAINAS MUNICIPALITY	39	0	0	23	16	
40608 DUDHAPOKHARI RURAL MUNICIPALITY	34	1	1	25	7	
Tanahu District	611	15	26	303	267	
40701 BHANU MUNICIPALITY	61	2	1	24	34	
40702 BYAS MUNICIPALITY	144	2	6	61	75	
40703 MYAGDE RURAL MUNICIPALITY	32	1	1	15	15	
40704 SHUKLAGANDAKI MUNICIPALITY	103	4	9	55	35	
40705 BHIMAD MUNICIPALITY	61	2	1	26	32	
40706 GHIRING RURAL MUNICIPALITY	42	0	1	25	16	
40707 RHISHING RURAL MUNICIPALITY	44	0	0	26	18	
40708 DEVGHAT RURAL MUNICIPALITY	32	0	0	21	11	
40709 BANDIPUR RURAL MUNICIPALITY	47	0	1	30	16	
40710 AANBU KHAIRENI RURAL MUNICIPALITY	45	4	6	20	15	

1) NSIC stands for Nepal Standard Industrial Classification.

Table 1-1 Number of Establishments by Section of Industrial Classification, Size of Persons Engaged and Local Level.

District and Local Level	Section of NSIC <sup>1)</sup>					
	P					
	Education					
	Size of Persons Engaged					
	Total	1 person	2 person	3 to 9 persons	10 persons or more	
Nawalparasi East District	415	16	21	164	214	
40801 GAIDAKOT MUNICIPALITY	73	2	5	25	41	
40802 BULINGTAR RURAL MUNICIPALITY	48	2	5	30	11	
40803 BUNGDIKALI RURAL MUNICIPALITY	36	2	1	18	15	
40804 HUPSEKOT RURAL MUNICIPALITY	49	2	1	28	18	
40805 DEVCHULI MUNICIPALITY	52	2	6	14	30	
40806 KAWASOTI MUNICIPALITY	67	1	2	19	45	
40807 MADHYA BINDU MUNICIPALITY	52	3	1	14	34	
40808 BINAYI TRIBENI RURAL MUNICIPALITY	38	2	0	16	20	
Syangja District	482	17	11	233	221	
40901 PUTALIBAZAR MUNICIPALITY	60	0	1	22	37	
40902 PHEDIKHOLA RURAL MUNICIPALITY	20	0	0	9	11	
40903 AANDHIKHOLA RURAL MUNICIPALITY	47	5	1	23	18	
40904 ARJUN CHOUPARI RURAL MUNICIPALITY	32	1	0	22	9	
40905 BHIRKOT MUNICIPALITY	39	2	2	16	19	
40906 BIRUWA RURAL MUNICIPALITY	25	0	0	12	13	
40907 HARINAS RURAL MUNICIPALITY	34	2	0	18	14	
40908 CHAPAKOT MUNICIPALITY	51	0	3	24	24	
40909 WALLING MUNICIPALITY	78	2	3	38	35	
40910 GALYANG MUNICIPALITY	61	4	1	30	26	
40911 KALIGANDAKI RURAL MUNICIPALITY	35	1	0	19	15	
Syangja District	348	9	6	195	138	
41001 MODI RURAL MUNICIPALITY	57	1	0	33	23	
41002 JALJALA RURAL MUNICIPALITY	55	2	0	38	15	
41003 KUSHMA MUNICIPALITY	83	2	3	47	31	
41004 PHALEBAS MUNICIPALITY	57	1	2	29	25	
41005 MAHASHILA RURAL MUNICIPALITY	27	1	1	13	12	
41006 BIHADI RURAL MUNICIPALITY	33	1	0	16	16	
41007 PAIYU RURAL MUNICIPALITY	36	1	0	19	16	
Baglung District	657	59	36	344	218	
41101 BAGLUNG MUNICIPALITY	138	15	7	53	63	
41102 KATHEKHOLA RURAL MUNICIPALITY	62	2	4	29	27	
41103 TARAKHOLA RURAL MUNICIPALITY	44	12	8	15	9	
41104 TAMANKHOLA RURAL MUNICIPALITY	26	3	1	14	8	
41105 DHORPATAN MUNICIPALITY	53	1	6	28	18	
41106 NISIKHOLA RURAL MUNICIPALITY	49	5	0	33	11	
41107 BADIGAD RURAL MUNICIPALITY	77	7	3	44	23	
41108 GALKOT MUNICIPALITY	81	1	1	49	30	
41109 BARENG RURAL MUNICIPALITY	28	1	0	20	7	
41110 JAIMUNI MUNICIPALITY	99	12	6	59	22	

1) NSIC stands for Nepal Standard Industrial Classification.



Table 1-1 Number of Establishments by Section of Industrial Classification, Size of Persons Engaged and Local Level.

District and Local Level	Section of NSIC <sup>1)</sup>				
	Q				
	Human health and social work				
	Size of Persons Engaged				
	Total	1 person	2 person	3 to 9 persons	10 persons or more
<b>Gandaki Province</b>					
Total	3,397	1,713	377	1,087	220
Metropolitan City	513	262	50	132	69
Municipality	1,360	659	159	451	91
Rural Municipality	1,524	792	168	504	60
<b>401 Gorkha</b>					
Total	693	279	137	260	17
Municipality	291	87	72	125	7
Rural Municipality	402	192	65	135	10
<b>402 Manang</b>					
Total	19	3	1	14	1
Rural Municipality	19	3	1	14	1
<b>403 Mustang</b>					
Total	26	7	2	15	2
Rural Municipality	26	7	2	15	2
<b>404 Myagdi</b>					
Total	223	18	33	149	23
Municipality	60	2	6	41	11
Rural Municipality	163	16	27	108	12
<b>405 Kaski</b>					
Total	604	314	60	158	72
Metropolitan City	513	262	50	132	69
Rural Municipality	91	52	10	26	3
<b>406 Lamjung</b>					
Total	411	253	28	118	12
Municipality	227	139	15	62	11
Rural Municipality	184	114	13	56	1

1) NSIC stands for Nepal Standard Industrial Classification.

Table 1-1 Number of Establishments by Section of Industrial Classification, Size of Persons Engaged and Local Level.

District and Local Level	Section of NSIC <sup>1)</sup>				
	Q				
	Human health and social work				
	Size of Persons Engaged				
	Total	1 person	2 person	3 to 9 persons	10 persons or more
<b>407 Tanahu</b>					
Total	599	482	18	82	17
Municipality	390	320	5	54	11
Rural Municipality	209	162	13	28	6
<b>408 Nawalparasi East</b>					
Total	247	147	23	56	21
Municipality	108	33	20	37	18
Rural Municipality	139	114	3	19	3
<b>409 Syangja</b>					
Total	140	28	18	75	19
Municipality	83	19	11	46	7
Rural Municipality	57	9	7	29	12
<b>410 Parbat</b>					
Total	144	63	16	61	4
Municipality	49	17	4	25	3
Rural Municipality	95	46	12	36	1
<b>411 Baglung</b>					
Total	291	119	41	99	32
Municipality	152	42	26	61	23
Rural Municipality	139	77	15	38	9

1) NSIC stands for Nepal Standard Industrial Classification.

Table 1-1 Number of Establishments by Section of Industrial Classification, Size of Persons Engaged and Local Level.

District and Local Level	Section of NSIC <sup>1)</sup>					
	Q					
	Human health and social work					
	Size of Persons Engaged					
	Total	1 person	2 person	3 to 9 persons	10 persons or more	
Gorkha District	693	279	137	260	17	
40101 CHUMANUBRI RURAL MUNICIPALITY	11	0	0	9	2	
40102 AJIRKOT RURAL MUNICIPALITY	38	26	5	4	3	
40103 BARPAK SULIKOT RURAL MUNICIPALITY	58	40	2	16	0	
40104 DHARCHE RURAL MUNICIPALITY	52	42	2	8	0	
40105 AARUGHAT RURAL MUNICIPALITY	25	16	3	4	2	
40106 BHIMSEN THAPA RURAL MUNICIPALITY	47	4	8	35	0	
40107 SIRANCHOWK RURAL MUNICIPALITY	54	40	5	8	1	
40108 PALUNG TAR MUNICIPALITY	72	11	18	42	1	
40109 GORKHA MUNICIPALITY	219	76	54	83	6	
40110 SHAHID LAKHAN RURAL MUNICIPALITY	50	20	11	19	0	
40111 GANDAKI RURAL MUNICIPALITY	67	4	29	32	2	
Manang District	19	3	1	14	1	
40201 NARPA BHUMI RURAL MUNICIPALITY	4	2	0	2	0	
40202 MANANG NGISHANG RURAL MUNICIPALITY	8	0	0	8	0	
40203 CHAME RURAL MUNICIPALITY	3	1	0	1	1	
40204 NASAON RURAL MUNICIPALITY	4	0	1	3	0	
Mustang District	26	7	2	15	2	
40301 LO-GHEKAR DAMODARKUNDA RURAL MUNICIPALITY	4	1	0	3	0	
40302 GHARPAJHONG RURAL MUNICIPALITY	10	3	2	4	1	
40303 WARAGUNG MUKTIKSHETRA RURAL MUNICIPALITY	7	3	0	4	0	
40304 LOMANTHANG RURAL MUNICIPALITY	2	0	0	2	0	
40305 THASANG RURAL MUNICIPALITY	3	0	0	2	1	
Myagdi District	223	18	33	149	23	
40401 ANnapurna RURAL MUNICIPALITY	24	1	3	14	6	
40402 RAGHUGANGA RURAL MUNICIPALITY	43	1	2	37	3	
40403 DHAWALAGIRI RURAL MUNICIPALITY	21	1	8	10	2	
40404 MALIKA RURAL MUNICIPALITY	41	8	8	24	1	
40405 MANGALA RURAL MUNICIPALITY	34	5	6	23	0	
40406 BENI MUNICIPALITY	60	2	6	41	11	
Kaski District	604	314	60	158	72	
40501 MADI RURAL MUNICIPALITY	26	15	2	8	1	
40502 MACHHAPUCHCHHRE RURAL MUNICIPALITY	17	6	4	6	1	
40503 ANnapurna RURAL MUNICIPALITY	30	20	3	6	1	
40504 POKHARA METROPOLITAN CITY	513	262	50	132	69	
40505 RUPA RURAL MUNICIPALITY	18	11	1	6	0	
Lamjung District	411	253	28	118	12	
40601 DORDI RURAL MUNICIPALITY	50	28	7	15	0	
40602 MARSHYANGDI RURAL MUNICIPALITY	62	45	6	11	0	
40603 KWHOLA SOTHAR RURAL MUNICIPALITY	32	23	0	9	0	
40604 MADHYA NEPAL MUNICIPALITY	86	67	3	14	2	
40605 BENSI SHAHAR MUNICIPALITY	65	29	6	26	4	
40606 SUNDARBAZAR MUNICIPALITY	53	28	5	16	4	
40607 RAINAS MUNICIPALITY	23	15	1	6	1	
40608 DUDHAPOKHARI RURAL MUNICIPALITY	40	18	0	21	1	
Tanahu District	599	482	18	82	17	
40701 BHANU MUNICIPALITY	56	46	1	8	1	
40702 BYAS MUNICIPALITY	76	47	1	22	6	
40703 MYAGDE RURAL MUNICIPALITY	28	25	2	1	0	
40704 SHUKLAGANDAKI MUNICIPALITY	239	217	3	16	3	
40705 BHIMAD MUNICIPALITY	19	10	0	8	1	
40706 GHIRING RURAL MUNICIPALITY	8	4	2	2	0	
40707 RHISHING RURAL MUNICIPALITY	71	62	2	7	0	
40708 DEVGHAT RURAL MUNICIPALITY	20	10	2	5	3	
40709 BANDIPUR RURAL MUNICIPALITY	56	45	3	6	2	
40710 AANBU KHAIRENI RURAL MUNICIPALITY	26	16	2	7	1	

1) NSIC stands for Nepal Standard Industrial Classification.

Table 1-1 Number of Establishments by Section of Industrial Classification, Size of Persons Engaged and Local Level.

District and Local Level	Section of NSIC <sup>1)</sup>					
	Q					
	Human health and social work					
	Size of Persons Engaged					
	Total	1 person	2 person	3 to 9 persons	10 persons or more	
Nawalparasi East District	247	147	23	56	21	
40801 GAIDAKOT MUNICIPALITY	33	17	4	8	4	
40802 BULINGTAR RURAL MUNICIPALITY	45	39	0	5	1	
40803 BUNGDIKALI RURAL MUNICIPALITY	45	38	1	5	1	
40804 HUPSEKOT RURAL MUNICIPALITY	35	33	0	2	0	
40805 DEVCHULI MUNICIPALITY	27	6	7	10	4	
40806 KAWASOTI MUNICIPALITY	34	5	6	14	9	
40807 MADHYA BINDU MUNICIPALITY	14	5	3	5	1	
40808 BINAYI TRIBENI RURAL MUNICIPALITY	14	4	2	7	1	
Syangja District	140	28	18	75	19	
40901 PUTALIBAZAR MUNICIPALITY	16	0	2	14	0	
40902 PHEDIKHOLA RURAL MUNICIPALITY	6	0	0	6	0	
40903 AANDHIKHOLA RURAL MUNICIPALITY	10	2	0	7	1	
40904 ARJUN CHOUPARI RURAL MUNICIPALITY	6	1	1	4	0	
40905 BHIRKOT MUNICIPALITY	12	2	1	7	2	
40906 BIRUWA RURAL MUNICIPALITY	18	0	2	6	10	
40907 HARINAS RURAL MUNICIPALITY	7	3	1	3	0	
40908 CHAPAKOT MUNICIPALITY	14	3	3	6	2	
40909 WALLING MUNICIPALITY	12	0	1	9	2	
40910 GALYANG MUNICIPALITY	29	14	4	10	1	
40911 KALIGANDAKI RURAL MUNICIPALITY	10	3	3	3	1	
Syangja District	144	63	16	61	4	
41001 MODI RURAL MUNICIPALITY	25	13	2	10	0	
41002 JALJALA RURAL MUNICIPALITY	41	24	8	9	0	
41003 KUSHMA MUNICIPALITY	29	12	3	11	3	
41004 PHALEBAS MUNICIPALITY	20	5	1	14	0	
41005 MAHASHILA RURAL MUNICIPALITY	12	6	0	5	1	
41006 BIHADI RURAL MUNICIPALITY	8	2	0	6	0	
41007 PAIYU RURAL MUNICIPALITY	9	1	2	6	0	
Baglung District	291	119	41	99	32	
41101 BAGLUNG MUNICIPALITY	67	14	18	29	6	
41102 KATHEKHOLA RURAL MUNICIPALITY	33	10	2	12	9	
41103 TARAKHOLA RURAL MUNICIPALITY	13	5	3	5	0	
41104 TAMANKHOLA RURAL MUNICIPALITY	11	6	2	3	0	
41105 DHORPATAN MUNICIPALITY	25	15	1	9	0	
41106 NISIKHOLA RURAL MUNICIPALITY	9	5	2	2	0	
41107 BADIGAD RURAL MUNICIPALITY	63	47	5	11	0	
41108 GALKOT MUNICIPALITY	25	0	4	10	11	
41109 BARENG RURAL MUNICIPALITY	10	4	1	5	0	
41110 JAIMUNI MUNICIPALITY	35	13	3	13	6	

1) NSIC stands for Nepal Standard Industrial Classification.

Table 1-1 Number of Establishments by Section of Industrial Classification, Size of Persons Engaged and Local Level.

District and Local Level	Section of NSIC <sup>1)</sup>				
	L+M+N+R+S				
	Real estate, Professional & scientific activities, Administrative services, arts & entertainment, Other services				
	Size of Persons Engaged				
	Total	1 person	2 person	3 to 9 persons	10 persons or more
<b>Gandaki Province</b>					
Total	7,030	3,540	1,858	1,352	280
Metropolitan City	2,492	1,070	740	560	122
Municipality	2,788	1,404	772	500	112
Rural Municipality	1,750	1,066	346	292	46
<b>401 Gorkha</b>					
Total	853	410	193	226	24
Municipality	357	139	99	105	14
Rural Municipality	496	271	94	121	10
<b>402 Manang</b>					
Total	28	15	7	5	1
Rural Municipality	28	15	7	5	1
<b>403 Mustang</b>					
Total	40	21	6	9	4
Rural Municipality	40	21	6	9	4
<b>404 Myagdi</b>					
Total	271	57	84	110	20
Municipality	152	32	49	55	16
Rural Municipality	119	25	35	55	4
<b>405 Kaski</b>					
Total	2,629	1,163	768	572	126
Metropolitan City	2,492	1,070	740	560	122
Rural Municipality	137	93	28	12	4
<b>406 Lamjung</b>					
Total	493	298	100	87	8
Municipality	376	214	86	69	7
Rural Municipality	117	84	14	18	1

1) NSIC stands for Nepal Standard Industrial Classification.

Table 1-1 Number of Establishments by Section of Industrial Classification, Size of Persons Engaged and Local Level.

District and Local Level	Section of NSIC <sup>1)</sup>				
	L+M+N+R+S				
	Real estate, Professional & scientific activities, Administrative services, arts & entertainment, Other services				
	Size of Persons Engaged				
	Total	1 person	2 person	3 to 9 persons	10 persons or more
<b>407 Tanahu</b>					
Total	754	422	212	117	3
Municipality	518	260	164	92	2
Rural Municipality	236	162	48	25	1
<b>408 Nawalparasi East</b>					
Total	793	532	177	73	11
Municipality	598	377	147	63	11
Rural Municipality	195	155	30	10	0
<b>409 Syangja</b>					
Total	323	170	101	38	14
Municipality	246	129	82	28	7
Rural Municipality	77	41	19	10	7
<b>410 Parbat</b>					
Total	271	175	63	31	2
Municipality	116	70	30	15	1
Rural Municipality	155	105	33	16	1
<b>411 Baglung</b>					
Total	575	277	147	84	67
Municipality	425	183	115	73	54
Rural Municipality	150	94	32	11	13

1) NSIC stands for Nepal Standard Industrial Classification.

Table 1-1 Number of Establishments by Section of Industrial Classification, Size of Persons Engaged and Local Level.

District and Local Level	Section of NSIC <sup>1)</sup>					
	L+M+N+R+S					
	Real estate, Professional & scientific activities, Administrative services, arts & entertainment, Other services					
	Size of Persons Engaged					
	Total	1 person	2 person	3 to 9 persons	10 persons or more	
Gorkha District	853	410	193	226		24
40101 CHUMANUBRI RURAL MUNICIPALITY	25	10	0	11		4
40102 AJIRKOT RURAL MUNICIPALITY	50	40	6	4		0
40103 BARPAK SULIKOT RURAL MUNICIPALITY	85	63	6	16		0
40104 DHARCHE RURAL MUNICIPALITY	68	60	6	2		0
40105 AARUGHAT RURAL MUNICIPALITY	52	39	8	5		0
40106 BHIMSEN THAPA RURAL MUNICIPALITY	38	12	4	22		0
40107 SIRANCHOWK RURAL MUNICIPALITY	51	36	8	7		0
40108 PALUNG TAR MUNICIPALITY	125	44	34	47		0
40109 GORKHA MUNICIPALITY	232	95	65	58		14
40110 SHAHID LAKHAN RURAL MUNICIPALITY	58	11	17	28		4
40111 GANDAKI RURAL MUNICIPALITY	69	0	39	28		2
Manang District	28	15	7	5		1
40201 NARPA BHUMI RURAL MUNICIPALITY	5	3	1	1		0
40202 MANANG NGISHANG RURAL MUNICIPALITY	3	2	0	0		1
40203 CHAME RURAL MUNICIPALITY	17	10	3	4		0
40204 NASAON RURAL MUNICIPALITY	3	0	3	0		0
Mustang District	40	21	6	9		4
40301 LO-GHEKAR DAMODARKUNDA RURAL MUNICIPALITY	1	0	1	0		0
40302 GHARPAJHONG RURAL MUNICIPALITY	22	14	2	6		0
40303 WARAGUNG MUKTIKSHETRA RURAL MUNICIPALITY	9	2	3	2		2
40304 LOMANTHANG RURAL MUNICIPALITY	5	4	0	1		0
40305 THASANG RURAL MUNICIPALITY	3	1	0	0		2
Myagdi District	271	57	84	110		20
40401 ANNA PURNA RURAL MUNICIPALITY	23	8	4	11		0
40402 RAGHUGANGA RURAL MUNICIPALITY	21	3	2	15		1
40403 DHAWALAGIRI RURAL MUNICIPALITY	30	4	11	12		3
40404 MALIKA RURAL MUNICIPALITY	20	4	8	8		0
40405 MANGALA RURAL MUNICIPALITY	25	6	10	9		0
40406 BENI MUNICIPALITY	152	32	49	55		16
Kaski District	2,629	1,163	768	572		126
40501 MADI RURAL MUNICIPALITY	18	14	3	0		1
40502 MACHHAPUCHCHHRE RURAL MUNICIPALITY	22	12	6	3		1
40503 ANNA PURNA RURAL MUNICIPALITY	81	54	17	8		2
40504 POKHARA METROPOLITAN CITY	2,492	1,070	740	560		122
40505 RUPA RURAL MUNICIPALITY	16	13	2	1		0
Lamjung District	493	298	100	87		8
40601 DORDI RURAL MUNICIPALITY	27	21	2	4		0
40602 MARSHYANGDI RURAL MUNICIPALITY	41	32	7	2		0
40603 KWHOLA SOTHAR RURAL MUNICIPALITY	25	22	1	1		1
40604 MADHYA NEPAL MUNICIPALITY	71	51	14	6		0
40605 BENSI SHAHAR MUNICIPALITY	144	69	35	34		6
40606 SUNDARBAZAR MUNICIPALITY	121	64	30	26		1
40607 RAINAS MUNICIPALITY	40	30	7	3		0
40608 DUDHAPOKHARI RURAL MUNICIPALITY	24	9	4	11		0
Tanahu District	754	422	212	117		3
40701 BHANU MUNICIPALITY	47	33	11	3		0
40702 BYAS MUNICIPALITY	243	113	79	51		0
40703 MYAGDE RURAL MUNICIPALITY	34	25	5	4		0
40704 SHUKLAGANDAKI MUNICIPALITY	179	95	56	27		1
40705 BHIMAD MUNICIPALITY	49	19	18	11		1
40706 GHIRING RURAL MUNICIPALITY	18	17	1	0		0
40707 RHISHING RURAL MUNICIPALITY	49	48	0	1		0
40708 DEVGHAT RURAL MUNICIPALITY	11	9	2	0		0
40709 BANDIPUR RURAL MUNICIPALITY	71	34	24	13		0
40710 AANBU KHAIRENI RURAL MUNICIPALITY	53	29	16	7		1

1) NSIC stands for Nepal Standard Industrial Classification.

Table 1-1 Number of Establishments by Section of Industrial Classification, Size of Persons Engaged and Local Level.

District and Local Level	Section of NSIC <sup>1)</sup>					
	L+M+N+R+S					
	Real estate, Professional & scientific activities, Administrative services, arts & entertainment, Other services					
	Size of Persons Engaged					
	Total	1 person	2 person	3 to 9 persons	10 persons or more	
Nawalparasi East District	793	532	177	73		11
40801 GAIDAKOT MUNICIPALITY	205	127	51	22		5
40802 BULINGTAR RURAL MUNICIPALITY	54	50	2	2		0
40803 BUNGDIKALI RURAL MUNICIPALITY	49	42	3	4		0
40804 HUPSEKOT RURAL MUNICIPALITY	44	37	5	2		0
40805 DEVCHULI MUNICIPALITY	110	72	29	9		0
40806 KAWASOTI MUNICIPALITY	205	123	46	30		6
40807 MADHYA BINDU MUNICIPALITY	78	55	21	2		0
40808 BINAYI TRIBENI RURAL MUNICIPALITY	48	26	20	2		0
Syangja District	323	170	101	38		14
40901 PUTALIBAZAR MUNICIPALITY	63	23	28	10		2
40902 PHEDIKHOLA RURAL MUNICIPALITY	6	1	4	1		0
40903 AANDHIKHOLA RURAL MUNICIPALITY	7	4	0	3		0
40904 ARJUN CHOUPARI RURAL MUNICIPALITY	14	9	4	1		0
40905 BHIRKOT MUNICIPALITY	41	24	10	5		2
40906 BIRUWA RURAL MUNICIPALITY	18	5	3	3		7
40907 HARINAS RURAL MUNICIPALITY	9	5	3	1		0
40908 CHAPAKOT MUNICIPALITY	21	10	8	2		1
40909 WALLING MUNICIPALITY	73	43	23	6		1
40910 GALYANG MUNICIPALITY	48	29	13	5		1
40911 KALIGANDAKI RURAL MUNICIPALITY	23	17	5	1		0
Syangja District	271	175	63	31		2
41001 MODI RURAL MUNICIPALITY	49	33	12	4		0
41002 JALJALA RURAL MUNICIPALITY	61	45	10	6		0
41003 KUSHMA MUNICIPALITY	74	40	21	12		1
41004 PHALEBAS MUNICIPALITY	42	30	9	3		0
41005 MAHASHILA RURAL MUNICIPALITY	5	3	1	0		1
41006 BIHADI RURAL MUNICIPALITY	11	5	5	1		0
41007 PAIYU RURAL MUNICIPALITY	29	19	5	5		0
Baglung District	575	277	147	84		67
41101 BAGLUNG MUNICIPALITY	248	107	69	54		18
41102 KATHEKHOLA RURAL MUNICIPALITY	42	20	8	3		11
41103 TARAKHOLA RURAL MUNICIPALITY	21	11	6	3		1
41104 TAMANKHOLA RURAL MUNICIPALITY	4	3	0	1		0
41105 DHORPATAN MUNICIPALITY	41	13	19	7		2
41106 NISIKHOLA RURAL MUNICIPALITY	12	7	3	1		1
41107 BADIGAD RURAL MUNICIPALITY	68	52	15	1		0
41108 GALKOT MUNICIPALITY	66	22	20	8		16
41109 BARENG RURAL MUNICIPALITY	3	1	0	2		0
41110 JAIMUNI MUNICIPALITY	70	41	7	4		18

1) NSIC stands for Nepal Standard Industrial Classification.



Table 1-2 Number of Persons Engaged by Section of Industrial Classification, Size of Persons Engaged and Local Level.

District and Local Level	Section of NSIC <sup>1)</sup>				
	Total <sup>2)</sup>				
	Size of Persons Engaged				
	Total	1 person	2 person	3 to 9 persons	10 persons or more
Gandaki Province					
Total	332,472	34,971	76,128	100,674	120,699
Metropolitan City	104,469	9,248	20,928	31,042	43,251
Municipality	143,892	14,588	33,512	38,974	56,818
Rural Municipality	84,111	11,135	21,688	30,658	20,630
401 Gorkha					
Total	30,423	3,830	8,384	10,734	7,475
Municipality	14,254	1,405	3,852	4,253	4,744
Rural Municipality	16,169	2,425	4,532	6,481	2,731
402 Manang					
Total	1,695	77	344	1,032	242
Rural Municipality	1,695	77	344	1,032	242
403 Mustang					
Total	3,106	164	458	1,499	985
Rural Municipality	3,106	164	458	1,499	985
404 Myagdi					
Total	16,652	1,173	4,064	7,094	4,321
Municipality	7,261	420	1,614	2,779	2,448
Rural Municipality	9,391	753	2,450	4,315	1,873
405 Kaski					
Total	111,818	10,103	22,816	33,905	44,994
Metropolitan City	104,469	9,248	20,928	31,042	43,251
Rural Municipality	7,349	855	1,888	2,863	1,743
406 Lamjung					
Total	29,395	2,260	4,710	6,399	16,026
Municipality	24,850	1,649	3,526	4,609	15,066
Rural Municipality	4,545	611	1,184	1,790	960

1) NSIC stands for Nepal Standard Industrial Classification.

2) Establishments which belong to Section O, T, or U of NSIC are not surveyed.

Table 1-2 Number of Persons Engaged by Section of Industrial Classification, Size of Persons Engaged and Local Level.

District and Local Level	Section of NSIC <sup>1)</sup>				
	Total <sup>2)</sup>				
	Size of Persons Engaged				
	Total	1 person	2 person	3 to 9 persons	10 persons or more
<b>407 Tanahu</b>					
Total	36,686	4,780	9,084	11,366	11,456
Municipality	25,159	3,022	6,242	7,556	8,339
Rural Municipality	11,527	1,758	2,842	3,810	3,117
<b>408 Nawalparasi East</b>					
Total	38,396	5,315	9,512	9,389	14,180
Municipality	31,149	3,875	7,414	7,329	12,531
Rural Municipality	7,247	1,440	2,098	2,060	1,649
<b>409 Syangja</b>					
Total	20,946	2,788	5,678	6,265	6,215
Municipality	14,775	1,730	4,210	4,632	4,203
Rural Municipality	6,171	1,058	1,468	1,633	2,012
<b>410 Parbat</b>					
Total	12,983	1,635	3,896	4,215	3,237
Municipality	5,838	810	1,714	1,675	1,639
Rural Municipality	7,145	825	2,182	2,540	1,598
<b>411 Baglung</b>					
Total	30,372	2,846	7,182	8,776	11,568
Municipality	20,606	1,677	4,940	6,141	7,848
Rural Municipality	9,766	1,169	2,242	2,635	3,720

1) NSIC stands for Nepal Standard Industrial Classification.

2) Establishments which belong to Section O, T, or U of NSIC are not surveyed.

Table 1-2 Number of Persons Engaged by Section of Industrial Classification, Size of Persons Engaged and Local Level.

District and Local Level	Section of NSIC <sup>1)</sup>				
	Total <sup>2)</sup>				
	Size of Persons Engaged				
	Total	1 person	2 person	3 to 9 persons	10 persons or more
Gorkha District	30,423	3,830	8,384	10,734	7,475
40101 CHUMANUBRI RURAL MUNICIPALITY	965	10	26	810	119
40102 AJIRKOT RURAL MUNICIPALITY	1,579	317	558	444	260
40103 BARPAK SULIKOT RURAL MUNICIPALITY	1,640	507	356	519	258
40104 DHARCHE RURAL MUNICIPALITY	969	318	326	188	137
40105 AARUGHAT RURAL MUNICIPALITY	2,290	270	758	792	470
40106 BHIMSEN THAPA RURAL MUNICIPALITY	1,738	257	552	637	292
40107 SIRANCHOWK RURAL MUNICIPALITY	1,832	431	528	492	381
40108 PALUNG TAR MUNICIPALITY	4,029	450	1,210	1,453	916
40109 GORKHA MUNICIPALITY	10,225	955	2,642	2,800	3,828
40110 SHAHID LAKHAN RURAL MUNICIPALITY	2,560	216	602	1,311	431
40111 GANDAKI RURAL MUNICIPALITY	2,596	99	826	1,288	383
Manang District	1,695	77	344	1,032	242
40201 NARPA BHUMI RURAL MUNICIPALITY	104	12	38	54	0
40202 MANANG NGISHANG RURAL MUNICIPALITY	668	26	120	396	126
40203 CHAME RURAL MUNICIPALITY	450	34	98	259	59
40204 NASAON RURAL MUNICIPALITY	473	5	88	323	57
Mustang District	3,106	164	458	1,499	985
40301 LO-GHEKAR DAMODARKUNDA RURAL MUNICIPA	234	17	64	141	12
40302 GHARPAJHONG RURAL MUNICIPALITY	1,354	103	172	405	674
40303 WARAGUNG MUKTIKSHETRA RURAL MUNICIPAL	563	16	112	345	90
40304 LOMANTHANG RURAL MUNICIPALITY	266	22	56	167	21
40305 THASANG RURAL MUNICIPALITY	689	6	54	441	188
Myagdi District	16,652	1,173	4,064	7,094	4,321
40401 ANNAPURNA RURAL MUNICIPALITY	2,296	113	434	1,036	713
40402 RAGHUGANGA RURAL MUNICIPALITY	1,575	145	388	757	285
40403 DHAWALAGIRI RURAL MUNICIPALITY	2,044	207	468	1,050	319
40404 MALIKA RURAL MUNICIPALITY	1,917	99	638	861	319
40405 MANGALA RURAL MUNICIPALITY	1,559	189	522	611	237
40406 BENI MUNICIPALITY	7,261	420	1,614	2,779	2,448
Kaski District	111,818	10,103	22,816	33,905	44,994
40501 MADI RURAL MUNICIPALITY	1,053	108	294	382	269
40502 MACHHAPUCHCHHRE RURAL MUNICIPALITY	1,816	256	432	570	558
40503 ANNAPURNA RURAL MUNICIPALITY	3,610	367	956	1,668	619
40504 POKHARA METROPOLITIAN CITY	104,469	9,248	20,928	31,042	43,251
40505 RUPA RURAL MUNICIPALITY	870	124	206	243	297
Lamjung District	29,395	2,260	4,710	6,399	16,026
40601 DORDI RURAL MUNICIPALITY	1,186	173	372	376	265
40602 MARSHYANGDI RURAL MUNICIPALITY	1,689	239	350	694	406
40603 KWHOLA SOTHAR RURAL MUNICIPALITY	868	86	266	342	174
40604 MADHYA NEPAL MUNICIPALITY	2,945	426	854	890	775
40605 BENSI SHAHAR MUNICIPALITY	12,466	588	1,224	2,030	8,624
40606 SUNDARBAZAR MUNICIPALITY	7,868	453	984	1,161	5,270
40607 RAINAS MUNICIPALITY	1,571	182	464	528	397
40608 DUDHAPOKHARI RURAL MUNICIPALITY	802	113	196	378	115
Tanahu District	36,686	4,780	9,084	11,366	11,456
40701 BHANU MUNICIPALITY	3,112	570	1,086	806	650
40702 BYAS MUNICIPALITY	10,419	1,203	2,564	3,350	3,302
40703 MYAGDE RURAL MUNICIPALITY	1,832	544	202	402	684
40704 SHUKLAGANDAKI MUNICIPALITY	8,990	837	1,898	2,511	3,744
40705 BHIMAD MUNICIPALITY	2,638	412	694	889	643
40706 GHIRING RURAL MUNICIPALITY	760	129	192	211	228
40707 RHISHING RURAL MUNICIPALITY	1,257	296	342	348	271
40708 DEVGHAT RURAL MUNICIPALITY	1,127	59	452	241	375
40709 BANDIPUR RURAL MUNICIPALITY	3,202	419	896	1,226	661
40710 AANBU KHAIRENI RURAL MUNICIPALITY	3,349	311	758	1,382	898

1) NSIC stands for Nepal Standard Industrial Classification.

2) Establishments which belong to Section O, T, or U of NSIC are not surveyed.

Table 1-2 Number of Persons Engaged by Section of Industrial Classification, Size of Persons Engaged and Local Level.

District and Local Level	Section of NSIC <sup>1)</sup>				
	Total <sup>2)</sup>				
	Size of Persons Engaged				
	Total	1 person	2 person	3 to 9 persons	10 persons or more
Nawalparasi East District	38,396	5,315	9,512	9,389	14,180
40801 GAIDAKOT MUNICIPALITY	9,937	1,118	2,230	2,191	4,398
40802 BULINGTAR RURAL MUNICIPALITY	1,135	265	308	389	173
40803 BUNGDIKALI RURAL MUNICIPALITY	1,153	339	294	273	247
40804 HUPSEKOT RURAL MUNICIPALITY	1,832	487	520	438	387
40805 DEVCHULI MUNICIPALITY	6,553	846	1,554	1,534	2,619
40806 KAWASOTI MUNICIPALITY	10,207	1,113	2,426	2,902	3,766
40807 MADHYA BINDU MUNICIPALITY	4,452	798	1,204	702	1,748
40808 BINAYI TRIBENI RURAL MUNICIPALITY	3,127	349	976	960	842
Syangja District	20,946	2,788	5,678	6,265	6,215
40901 PUTALIBAZAR MUNICIPALITY	4,033	377	1,040	1,407	1,209
40902 PHEDIKHOLA RURAL MUNICIPALITY	772	45	216	300	211
40903 AANDHIKHOLA RURAL MUNICIPALITY	923	240	146	210	327
40904 ARJUN CHOUPARI RURAL MUNICIPALITY	878	233	192	272	181
40905 BHIRKOT MUNICIPALITY	2,014	253	546	619	596
40906 BIRUWA RURAL MUNICIPALITY	1,300	170	156	216	758
40907 HARINAS RURAL MUNICIPALITY	792	108	230	245	209
40908 CHAPAKOT MUNICIPALITY	1,819	198	514	541	566
40909 WALLING MUNICIPALITY	4,210	455	1,292	1,204	1,259
40910 GALYANG MUNICIPALITY	2,699	447	818	861	573
40911 KALIGANDAKI RURAL MUNICIPALITY	1,506	262	528	390	326
Syangja District	12,983	1,635	3,896	4,215	3,237
41001 MODI RURAL MUNICIPALITY	1,803	267	588	538	410
41002 JALJALA RURAL MUNICIPALITY	2,457	214	716	1,121	406
41003 KUSHMA MUNICIPALITY	4,046	578	1,090	1,210	1,168
41004 PHALEBAS MUNICIPALITY	1,792	232	624	465	471
41005 MAHASHILA RURAL MUNICIPALITY	606	65	188	149	204
41006 BIHADI RURAL MUNICIPALITY	863	76	236	282	269
41007 PAIYU RURAL MUNICIPALITY	1,416	203	454	450	309
Baglung District	30,372	2,846	7,182	8,776	11,568
41101 BAGLUNG MUNICIPALITY	9,320	890	2,170	3,365	2,895
41102 KATHEKHOLA RURAL MUNICIPALITY	3,939	179	548	657	2,555
41103 TARAKHOLA RURAL MUNICIPALITY	1,206	90	242	568	306
41104 TAMANKHOLA RURAL MUNICIPALITY	612	82	214	209	107
41105 DHORPATAN MUNICIPALITY	2,331	162	944	772	453
41106 NISIKHOLA RURAL MUNICIPALITY	1,078	214	340	344	180
41107 BADIGAD RURAL MUNICIPALITY	2,269	528	686	642	413
41108 GALKOT MUNICIPALITY	4,159	229	1,036	1,281	1,613
41109 BARENG RURAL MUNICIPALITY	662	76	212	215	159
41110 JAIMUNI MUNICIPALITY	4,796	396	790	723	2,887

1) NSIC stands for Nepal Standard Industrial Classification.

2) Establishments which belong to Section O, T, or U of NSIC are not surveyed.

Table 1-2 Number of Persons Engaged by Section of Industrial Classification, Size of Persons Engaged and Local Level.

District and Local Level	Section of NSIC <sup>1)</sup>				
	A				
	Agriculture, forestry and fishing <sup>2)</sup>				
	Size of Persons Engaged				
	Total	1 person	2 person	3 to 9 persons	10 persons or more
<b>Gandaki Province</b>					
Total	12,892	1,602	2,242	5,112	3,936
Metropolitan City	1,515	81	138	685	611
Municipality	6,224	553	1,056	2,358	2,257
Rural Municipality	5,153	968	1,048	2,069	1,068
<b>401 Gorkha</b>					
Total	2,287	377	602	1,037	271
Municipality	934	95	212	406	221
Rural Municipality	1,353	282	390	631	50
<b>402 Manang</b>					
Total	110	0	4	54	52
Rural Municipality	110	0	4	54	52
<b>403 Mustang</b>					
Total	24	0	2	22	0
Rural Municipality	24	0	2	22	0
<b>404 Myagdi</b>					
Total	1,595	23	190	1,173	209
Municipality	722	4	66	443	209
Rural Municipality	873	19	124	730	0
<b>405 Kaski</b>					
Total	1,901	143	248	766	744
Metropolitan City	1,515	81	138	685	611
Rural Municipality	386	62	110	81	133
<b>406 Lamjung</b>					
Total	802	111	144	357	190
Municipality	612	74	106	242	190
Rural Municipality	190	37	38	115	0

1) NSIC stands for Nepal Standard Industrial Classification.

2) Registered establishments only.

Table 1-2 Number of Persons Engaged by Section of Industrial Classification, Size of Persons Engaged and Local Level.

District and Local Level	Section of NSIC <sup>1)</sup>				
	A				
	Agriculture, forestry and fishing <sup>2)</sup>				
	Size of Persons Engaged				
	Total	1 person	2 person	3 to 9 persons	10 persons or more
<b>407 Tanahu</b>					
Total	972	347	228	329	68
Municipality	518	172	126	208	12
Rural Municipality	454	175	102	121	56
<b>408 Nawalparasi East</b>					
Total	1,213	136	214	394	469
Municipality	966	31	156	358	421
Rural Municipality	247	105	58	36	48
<b>409 Syangja</b>					
Total	513	35	104	159	215
Municipality	302	11	54	125	112
Rural Municipality	211	24	50	34	103
<b>410 Parbat</b>					
Total	589	162	180	237	10
Municipality	208	64	58	86	0
Rural Municipality	381	98	122	151	10
<b>411 Baglung</b>					
Total	2,886	268	326	584	1,708
Municipality	1,962	102	278	490	1,092
Rural Municipality	924	166	48	94	616

1) NSIC stands for Nepal Standard Industrial Classification.

2) Registered establishments only.

Table 1-2 Number of Persons Engaged by Section of Industrial Classification, Size of Persons Engaged and Local Level.

District and Local Level	Section of NSIC <sup>1)</sup>					
	A					
	Agriculture, forestry and fishing <sup>2)</sup>					
	Size of Persons Engaged					
	Total	1 person	2 person	3 to 9 persons	10 persons or more	
Gorkha District	2,287	377	602	1,037		271
40101 CHUMANUBRI RURAL MUNICIPALITY	0	0	0	0		0
40102 AJIRKOT RURAL MUNICIPALITY	152	67	40	45		0
40103 BARPAK SULIKOT RURAL MUNICIPALITY	109	58	6	45		0
40104 DHARCHE RURAL MUNICIPALITY	49	41	4	4		0
40105 AARUGHAT RURAL MUNICIPALITY	101	45	26	19		11
40106 BHIMSEN THAPA RURAL MUNICIPALITY	130	20	10	100		0
40107 SIRANCHOWK RURAL MUNICIPALITY	110	41	32	37		0
40108 PALUNG TAR MUNICIPALITY	481	41	82	175		183
40109 GORKHA MUNICIPALITY	453	54	130	231		38
40110 SHAHID LAKHAN RURAL MUNICIPALITY	145	10	36	88		11
40111 GANDAKI RURAL MUNICIPALITY	557	0	236	293		28
Manang District	110	0	4	54		52
40201 NARPA BHUMI RURAL MUNICIPALITY	0	0	0	0		0
40202 MANANG NGISHANG RURAL MUNICIPALITY	71	0	4	15		52
40203 CHAME RURAL MUNICIPALITY	12	0	0	12		0
40204 NASAON RURAL MUNICIPALITY	27	0	0	27		0
Mustang District	24	0	2	22		0
40301 LO-GHEKAR DAMODARKUNDA RURAL MUNICIPA	18	0	0	18		0
40302 GHARPAJHONG RURAL MUNICIPALITY	0	0	0	0		0
40303 WARAGUNG MUKTIKSHETRA RURAL MUNICIPAL	2	0	2	0		0
40304 LOMANTHANG RURAL MUNICIPALITY	0	0	0	0		0
40305 THASANG RURAL MUNICIPALITY	4	0	0	4		0
Myagdi District	1,595	23	190	1,173		209
40401 ANNAPURNA RURAL MUNICIPALITY	127	2	10	115		0
40402 RAGHUGANGA RURAL MUNICIPALITY	253	11	20	222		0
40403 DHAWALAGIRI RURAL MUNICIPALITY	228	1	42	185		0
40404 MALIKA RURAL MUNICIPALITY	99	0	10	89		0
40405 MANGALA RURAL MUNICIPALITY	166	5	42	119		0
40406 BENI MUNICIPALITY	722	4	66	443		209
Kaski District	1,901	143	248	766		744
40501 MADI RURAL MUNICIPALITY	25	7	12	6		0
40502 MACHHAPUCHCHHRE RURAL MUNICIPALITY	167	0	4	30		133
40503 ANNAPURNA RURAL MUNICIPALITY	134	28	72	34		0
40504 POKHARA METROPOLITIAN CITY	1,515	81	138	685		611
40505 RUPA RURAL MUNICIPALITY	60	27	22	11		0
Lamjung District	802	111	144	357		190
40601 DORDI RURAL MUNICIPALITY	39	16	10	13		0
40602 MARSHYANGDI RURAL MUNICIPALITY	16	0	4	12		0
40603 KWHOLA SOTHAR RURAL MUNICIPALITY	75	13	18	44		0
40604 MADHYA NEPAL MUNICIPALITY	142	39	32	22		49
40605 BENSI SHAHAR MUNICIPALITY	213	18	30	84		81
40606 SUNDARBAZAR MUNICIPALITY	212	12	30	110		60
40607 RAINAS MUNICIPALITY	45	5	14	26		0
40608 DUDHAPOKHARI RURAL MUNICIPALITY	60	8	6	46		0
Tanahu District	972	347	228	329		68
40701 BHANU MUNICIPALITY	101	46	16	39		0
40702 BYAS MUNICIPALITY	230	63	54	113		0
40703 MYAGDE RURAL MUNICIPALITY	71	37	22	12		0
40704 SHUKLAGANDAKI MUNICIPALITY	161	41	52	56		12
40705 BHIMAD MUNICIPALITY	26	22	4	0		0
40706 GHIRING RURAL MUNICIPALITY	11	11	0	0		0
40707 RHISHING RURAL MUNICIPALITY	79	48	18	13		0
40708 DEVGHAT RURAL MUNICIPALITY	51	22	12	17		0
40709 BANDIPUR RURAL MUNICIPALITY	172	34	48	60		30
40710 AANBU KHAIRENI RURAL MUNICIPALITY	70	23	2	19		26

1) NSIC stands for Nepal Standard Industrial Classification.

2) Registered establishments only.

Table 1-2 Number of Persons Engaged by Section of Industrial Classification, Size of Persons Engaged and Local Level.

District and Local Level	Section of NSIC <sup>1)</sup>					
	A					
	Agriculture, forestry and fishing <sup>2)</sup>					
	Size of Persons Engaged					
	Total	1 person	2 person	3 to 9 persons	10 persons or more	
Nawalparasi East District	1,213	136	214	394	469	
40801 GAIDAKOT MUNICIPALITY	507	4	36	158	309	
40802 BULINGTAR RURAL MUNICIPALITY	10	2	8	0	0	
40803 BUNGDIKALI RURAL MUNICIPALITY	47	37	4	6	0	
40804 HUPSEKOT RURAL MUNICIPALITY	140	66	34	19	21	
40805 DEVCHULI MUNICIPALITY	107	7	26	33	41	
40806 KAWASOTI MUNICIPALITY	224	5	54	141	24	
40807 MADHYA BINDU MUNICIPALITY	128	15	40	26	47	
40808 BINAYI TRIBENI RURAL MUNICIPALITY	50	0	12	11	27	
Syangja District	513	35	104	159	215	
40901 PUTALIBAZAR MUNICIPALITY	25	4	12	9	0	
40902 PHEDIKHOLA RURAL MUNICIPALITY	11	0	0	0	11	
40903 AANDHIKHOLA RURAL MUNICIPALITY	27	9	6	12	0	
40904 ARJUN CHOUPARI RURAL MUNICIPALITY	8	3	2	3	0	
40905 BHIRKOT MUNICIPALITY	41	1	4	36	0	
40906 BIRUWA RURAL MUNICIPALITY	98	0	2	4	92	
40907 HARINAS RURAL MUNICIPALITY	8	1	4	3	0	
40908 CHAPAKOT MUNICIPALITY	68	1	6	23	38	
40909 WALLING MUNICIPALITY	132	4	16	38	74	
40910 GALYANG MUNICIPALITY	36	1	16	19	0	
40911 KALIGANDAKI RURAL MUNICIPALITY	59	11	36	12	0	
Syangja District	589	162	180	237	10	
41001 MODI RURAL MUNICIPALITY	78	21	24	33	0	
41002 JALJALA RURAL MUNICIPALITY	211	58	68	75	10	
41003 KUSHMA MUNICIPALITY	146	32	40	74	0	
41004 PHALEBAS MUNICIPALITY	62	32	18	12	0	
41005 MAHASHILA RURAL MUNICIPALITY	12	4	4	4	0	
41006 BIHADI RURAL MUNICIPALITY	12	4	4	4	0	
41007 PAIYU RURAL MUNICIPALITY	68	11	22	35	0	
Baglung District	2,886	268	326	584	1,708	
41101 BAGLUNG MUNICIPALITY	536	31	64	176	265	
41102 KATHEKHOLA RURAL MUNICIPALITY	677	32	8	37	600	
41103 TARAKHOLA RURAL MUNICIPALITY	39	20	10	9	0	
41104 TAMANKHOLA RURAL MUNICIPALITY	21	18	0	3	0	
41105 DHORPATAN MUNICIPALITY	77	23	14	18	22	
41106 NISIKHOLA RURAL MUNICIPALITY	68	42	4	6	16	
41107 BADIGAD RURAL MUNICIPALITY	113	53	26	34	0	
41108 GALKOT MUNICIPALITY	552	5	118	168	261	
41109 BARENG RURAL MUNICIPALITY	6	1	0	5	0	
41110 JAIMUNI MUNICIPALITY	797	43	82	128	544	

1) NSIC stands for Nepal Standard Industrial Classification.

2) Registered establishments only.



Table 1-2 Number of Persons Engaged by Section of Industrial Classification, Size of Persons Engaged and Local Level.

District and Local Level	Section of NSIC <sup>1)</sup>				
	C				
	Manufacturing				
	Size of Persons Engaged				
	Total	1 person	2 person	3 to 9 persons	10 persons or more
<b>Gandaki Province</b>					
Total	37,998	3,876	6,584	14,584	12,954
Metropolitan City	11,143	677	1,512	4,843	4,111
Municipality	19,326	1,629	3,060	6,988	7,649
Rural Municipality	7,529	1,570	2,012	2,753	1,194
<b>401 Gorkha</b>					
Total	3,635	538	700	1,243	1,154
Municipality	2,338	187	312	741	1,098
Rural Municipality	1,297	351	388	502	56
<b>402 Manang</b>					
Total	15	8	4	3	0
Rural Municipality	15	8	4	3	0
<b>403 Mustang</b>					
Total	157	8	24	106	19
Rural Municipality	157	8	24	106	19
<b>404 Myagdi</b>					
Total	1,862	330	562	711	259
Municipality	693	74	202	319	98
Rural Municipality	1,169	256	360	392	161
<b>405 Kaski</b>					
Total	11,618	767	1,666	5,033	4,152
Metropolitan City	11,143	677	1,512	4,843	4,111
Rural Municipality	475	90	154	190	41
<b>406 Lamjung</b>					
Total	1,834	291	442	799	302
Municipality	1,633	228	354	749	302
Rural Municipality	201	63	88	50	0

1) NSIC stands for Nepal Standard Industrial Classification.

Table 1-2 Number of Persons Engaged by Section of Industrial Classification, Size of Persons Engaged and Local Level.

District and Local Level	Section of NSIC <sup>1)</sup>				
	C				
	Manufacturing				
	Size of Persons Engaged				
	Total	1 person	2 person	3 to 9 persons	10 persons or more
<b>407 Tanahu</b>					
Total	4,202	388	588	1,763	1,463
Municipality	2,742	205	394	1,335	808
Rural Municipality	1,460	183	194	428	655
<b>408 Nawalparasi East</b>					
Total	8,309	540	928	1,973	4,868
Municipality	7,617	395	780	1,747	4,695
Rural Municipality	692	145	148	226	173
<b>409 Syangja</b>					
Total	2,123	352	496	1,073	202
Municipality	1,547	195	334	836	182
Rural Municipality	576	157	162	237	20
<b>410 Parbat</b>					
Total	1,401	200	372	646	183
Municipality	658	100	150	282	126
Rural Municipality	743	100	222	364	57
<b>411 Baglung</b>					
Total	2,842	454	802	1,234	352
Municipality	2,098	245	534	979	340
Rural Municipality	744	209	268	255	12

1) NSIC stands for Nepal Standard Industrial Classification.

Table 1-2 Number of Persons Engaged by Section of Industrial Classification, Size of Persons Engaged and Local Level.

District and Local Level	Section of NSIC <sup>1)</sup>					
	C					
	Manufacturing					
	Size of Persons Engaged					
	Total	1 person	2 person	3 to 9 persons	10 persons or more	
Gorkha District	3,635	538	700	1,243	1,154	
40101 CHUMANUBRI RURAL MUNICIPALITY	4	0	4	0	0	
40102 AJIRKOT RURAL MUNICIPALITY	195	46	64	75	10	
40103 BARPAK SULIKOT RURAL MUNICIPALITY	142	44	46	52	0	
40104 DHARCHE RURAL MUNICIPALITY	55	32	14	9	0	
40105 AARUGHAT RURAL MUNICIPALITY	265	43	76	120	26	
40106 BHIMSEN THAPA RURAL MUNICIPALITY	172	55	64	53	0	
40107 SIRANCHOWK RURAL MUNICIPALITY	216	71	60	75	10	
40108 PALUNG TAR MUNICIPALITY	496	89	100	230	77	
40109 GORKHA MUNICIPALITY	1,842	98	212	511	1,021	
40110 SHAHID LAKHAN RURAL MUNICIPALITY	104	31	24	49	0	
40111 GANDAKI RURAL MUNICIPALITY	144	29	36	69	10	
Manang District	15	8	4	3	0	
40201 NARPA BHUMI RURAL MUNICIPALITY	4	4	0	0	0	
40202 MANANG NGISHANG RURAL MUNICIPALITY	3	3	0	0	0	
40203 CHAME RURAL MUNICIPALITY	7	0	4	3	0	
40204 NASAON RURAL MUNICIPALITY	1	1	0	0	0	
Mustang District	157	8	24	106	19	
40301 LO-GHEKAR DAMODARKUNDA RURAL MUNICIPA	11	1	2	8	0	
40302 GHARPAJHONG RURAL MUNICIPALITY	90	6	10	55	19	
40303 WARAGUNG MUKTIKSHETRA RURAL MUNICIPAL	8	0	4	4	0	
40304 LOMANTHANG RURAL MUNICIPALITY	20	0	6	14	0	
40305 THASANG RURAL MUNICIPALITY	28	1	2	25	0	
Myagdi District	1,862	330	562	711	259	
40401 ANNAPURNA RURAL MUNICIPALITY	147	18	28	66	35	
40402 RAGHUGANGA RURAL MUNICIPALITY	165	43	28	52	42	
40403 DHAWALAGIRI RURAL MUNICIPALITY	373	81	98	164	30	
40404 MALIKA RURAL MUNICIPALITY	266	51	96	75	44	
40405 MANGALA RURAL MUNICIPALITY	218	63	110	35	10	
40406 BENI MUNICIPALITY	693	74	202	319	98	
Kaski District	11,618	767	1,666	5,033	4,152	
40501 MADI RURAL MUNICIPALITY	54	11	36	7	0	
40502 MACHHAPUCHCHHRE RURAL MUNICIPALITY	134	20	34	68	12	
40503 ANNAPURNA RURAL MUNICIPALITY	234	45	62	98	29	
40504 POKHARA METROPOLITIAN CITY	11,143	677	1,512	4,843	4,111	
40505 RUPA RURAL MUNICIPALITY	53	14	22	17	0	
Lamjung District	1,834	291	442	799	302	
40601 DORDI RURAL MUNICIPALITY	38	22	16	0	0	
40602 MARSHYANGDI RURAL MUNICIPALITY	99	24	46	29	0	
40603 KWHOLA SOTHAR RURAL MUNICIPALITY	43	8	22	13	0	
40604 MADHYA NEPAL MUNICIPALITY	460	76	106	146	132	
40605 BENSI SHAHAR MUNICIPALITY	559	67	94	341	57	
40606 SUNDARBAZAR MUNICIPALITY	445	65	102	192	86	
40607 RAINAS MUNICIPALITY	169	20	52	70	27	
40608 DUDHAPOKHARI RURAL MUNICIPALITY	21	9	4	8	0	
Tanahu District	4,202	388	588	1,763	1,463	
40701 BHANU MUNICIPALITY	218	41	82	95	0	
40702 BYAS MUNICIPALITY	1,417	92	186	631	508	
40703 MYAGDE RURAL MUNICIPALITY	515	58	26	102	329	
40704 SHUKLAGANDAKI MUNICIPALITY	924	44	90	490	300	
40705 BHIMAD MUNICIPALITY	183	28	36	119	0	
40706 GHIRING RURAL MUNICIPALITY	42	20	10	12	0	
40707 RHISHING RURAL MUNICIPALITY	80	37	14	29	0	
40708 DEVGHAT RURAL MUNICIPALITY	52	1	38	13	0	
40709 BANDIPUR RURAL MUNICIPALITY	208	37	42	93	36	
40710 AANBU KHAIRENI RURAL MUNICIPALITY	563	30	64	179	290	

1) NSIC stands for Nepal Standard Industrial Classification.

Table 1-2 Number of Persons Engaged by Section of Industrial Classification, Size of Persons Engaged and Local Level.

District and Local Level	Section of NSIC <sup>1)</sup>					
	C					
	Manufacturing					
	Size of Persons Engaged					
	Total	1 person	2 person	3 to 9 persons	10 persons or more	
Nawalparasi East District	8,309	540	928	1,973	4,868	
40801 GAIDAKOT MUNICIPALITY	2,339	100	264	558	1,417	
40802 BULINGTAR RURAL MUNICIPALITY	52	22	24	6	0	
40803 BUNGDIKALI RURAL MUNICIPALITY	80	37	14	29	0	
40804 HUPSEKOT RURAL MUNICIPALITY	171	56	54	61	0	
40805 DEVCHULI MUNICIPALITY	1,904	73	152	376	1,303	
40806 KAWASOTI MUNICIPALITY	2,212	125	242	704	1,141	
40807 MADHYA BINDU MUNICIPALITY	1,162	97	122	109	834	
40808 BINAYI TRIBENI RURAL MUNICIPALITY	389	30	56	130	173	
Syangja District	2,123	352	496	1,073	202	
40901 PUTALIBAZAR MUNICIPALITY	423	38	72	262	51	
40902 PHEDIKHOLA RURAL MUNICIPALITY	62	7	24	31	0	
40903 AANDHIKHOLA RURAL MUNICIPALITY	65	41	20	4	0	
40904 ARJUN CHOUPARI RURAL MUNICIPALITY	92	22	20	50	0	
40905 BHIRKOT MUNICIPALITY	187	19	60	92	16	
40906 BIRUWA RURAL MUNICIPALITY	104	31	30	23	20	
40907 HARINAS RURAL MUNICIPALITY	45	13	12	20	0	
40908 CHAPAKOT MUNICIPALITY	187	33	38	106	10	
40909 WALLING MUNICIPALITY	446	48	94	219	85	
40910 GALYANG MUNICIPALITY	304	57	70	157	20	
40911 KALIGANDAKI RURAL MUNICIPALITY	208	43	56	109	0	
Syangja District	1,401	200	372	646	183	
41001 MODI RURAL MUNICIPALITY	191	35	70	66	20	
41002 JALJALA RURAL MUNICIPALITY	342	18	76	211	37	
41003 KUSHMA MUNICIPALITY	484	64	84	210	126	
41004 PHALEBAS MUNICIPALITY	174	36	66	72	0	
41005 MAHASHILA RURAL MUNICIPALITY	18	2	16	0	0	
41006 BIHADI RURAL MUNICIPALITY	46	6	18	22	0	
41007 PAIYU RURAL MUNICIPALITY	146	39	42	65	0	
Baglung District	2,842	454	802	1,234	352	
41101 BAGLUNG MUNICIPALITY	1,078	86	214	611	167	
41102 KATHEKHOLA RURAL MUNICIPALITY	179	42	80	57	0	
41103 TARAKHOLA RURAL MUNICIPALITY	122	12	32	66	12	
41104 TAMANKHOLA RURAL MUNICIPALITY	75	20	38	17	0	
41105 DHORPATAN MUNICIPALITY	261	23	98	90	50	
41106 NISIKHOLA RURAL MUNICIPALITY	86	32	26	28	0	
41107 BADIGAD RURAL MUNICIPALITY	247	86	80	81	0	
41108 GALKOT MUNICIPALITY	439	41	110	228	60	
41109 BARENG RURAL MUNICIPALITY	35	17	12	6	0	
41110 JAIMUNI MUNICIPALITY	320	95	112	50	63	

1) NSIC stands for Nepal Standard Industrial Classification.

Table 1-2 Number of Persons Engaged by Section of Industrial Classification, Size of Persons Engaged and Local Level.

District and Local Level	Section of NSIC <sup>1)</sup>				
	B+D+E+F				
	Mining, Electricity, gas, Water supply & Construction				
	Size of Persons Engaged				
	Total	1 person	2 person	3 to 9 persons	10 persons or more
<b>Gandaki Province</b>					
Total	6,142	318	378	1,608	3,838
Metropolitan City	1,130	20	54	345	711
Municipality	2,085	80	96	523	1,386
Rural Municipality	2,927	218	228	740	1,741
<b>401 Gorkha</b>					
Total	567	43	104	177	243
Municipality	236	8	22	49	157
Rural Municipality	331	35	82	128	86
<b>402 Manang</b>					
Total	45	0	8	37	0
Rural Municipality	45	0	8	37	0
<b>403 Mustang</b>					
Total	510	2	2	15	491
Rural Municipality	510	2	2	15	491
<b>404 Myagdi</b>					
Total	678	129	28	104	417
Municipality	75	39	4	32	0
Rural Municipality	603	90	24	72	417
<b>405 Kaski</b>					
Total	1,183	33	62	353	735
Metropolitan City	1,130	20	54	345	711
Rural Municipality	53	13	8	8	24
<b>406 Lamjung</b>					
Total	611	17	18	160	416
Municipality	334	5	6	107	216
Rural Municipality	277	12	12	53	200

1) NSIC stands for Nepal Standard Industrial Classification.

Table 1-2 Number of Persons Engaged by Section of Industrial Classification, Size of Persons Engaged and Local Level.

District and Local Level	Section of NSIC <sup>1)</sup>				
	B+D+E+F				
	Mining, Electricity, gas, Water supply & Construction				
	Size of Persons Engaged				
	Total	1 person	2 person	3 to 9 persons	10 persons or more
<b>407 Tanahu</b>					
Total	781	42	38	133	568
Municipality	510	17	18	64	411
Rural Municipality	271	25	20	69	157
<b>408 Nawalparasi East</b>					
Total	712	34	54	144	480
Municipality	440	4	12	85	339
Rural Municipality	272	30	42	59	141
<b>409 Syangja</b>					
Total	75	1	4	43	27
Municipality	50	0	4	32	14
Rural Municipality	25	1	0	11	13
<b>410 Parbat</b>					
Total	196	4	18	69	105
Municipality	73	1	10	15	47
Rural Municipality	123	3	8	54	58
<b>411 Baglung</b>					
Total	784	13	42	373	356
Municipality	367	6	20	139	202
Rural Municipality	417	7	22	234	154

1) NSIC stands for Nepal Standard Industrial Classification.

Table 1-2 Number of Persons Engaged by Section of Industrial Classification, Size of Persons Engaged and Local Level.

District and Local Level	Section of NSIC <sup>1)</sup>					
	B+D+E+F					
	Mining, Electricity, gas, Water supply & Construction					
	Size of Persons Engaged					
	Total	1 person	2 person	3 to 9 persons	10 persons or more	
Gorkha District	567	43	104	177	243	
40101 CHUMANUBRI RURAL MUNICIPALITY	7	0	0	7	0	
40102 AJIRKOT RURAL MUNICIPALITY	101	15	44	28	14	
40103 BARPAK SULIKOT RURAL MUNICIPALITY	52	8	16	28	0	
40104 DHARCHE RURAL MUNICIPALITY	17	4	2	11	0	
40105 AARUGHAT RURAL MUNICIPALITY	65	0	2	5	58	
40106 BHIMSEN THAPA RURAL MUNICIPALITY	15	0	0	15	0	
40107 SIRANCHOWK RURAL MUNICIPALITY	27	8	14	5	0	
40108 PALUNG TAR MUNICIPALITY	73	0	14	11	48	
40109 GORKHA MUNICIPALITY	163	8	8	38	109	
40110 SHAHID LAKHAN RURAL MUNICIPALITY	9	0	2	7	0	
40111 GANDAKI RURAL MUNICIPALITY	38	0	2	22	14	
Manang District	45	0	8	37	0	
40201 NARPA BHUMI RURAL MUNICIPALITY	10	0	0	10	0	
40202 MANANG NGISHANG RURAL MUNICIPALITY	5	0	2	3	0	
40203 CHAME RURAL MUNICIPALITY	18	0	0	18	0	
40204 NASAON RURAL MUNICIPALITY	12	0	6	6	0	
Mustang District	510	2	2	15	491	
40301 LO-GHEKAR DAMODARKUNDA RURAL MUNICIPA	0	0	0	0	0	
40302 GHARPAJHONG RURAL MUNICIPALITY	510	2	2	15	491	
40303 WARAGUNG MUKTIKSHETRA RURAL MUNICIPAL	0	0	0	0	0	
40304 LOMANTHANG RURAL MUNICIPALITY	0	0	0	0	0	
40305 THASANG RURAL MUNICIPALITY	0	0	0	0	0	
Myagdi District	678	129	28	104	417	
40401 ANNA PURNA RURAL MUNICIPALITY	401	2	0	37	362	
40402 RAGHUGANGA RURAL MUNICIPALITY	20	6	0	3	11	
40403 DHAWALAGIRI RURAL MUNICIPALITY	124	76	14	24	10	
40404 MALIKA RURAL MUNICIPALITY	46	4	8	0	34	
40405 MANGALA RURAL MUNICIPALITY	12	2	2	8	0	
40406 BENI MUNICIPALITY	75	39	4	32	0	
Kaski District	1,183	33	62	353	735	
40501 MADI RURAL MUNICIPALITY	4	0	0	4	0	
40502 MACHHAPUCHCHHRE RURAL MUNICIPALITY	2	2	0	0	0	
40503 ANNA PURNA RURAL MUNICIPALITY	44	8	8	4	24	
40504 POKHARA METROPOLITIAN CITY	1,130	20	54	345	711	
40505 RUPA RURAL MUNICIPALITY	3	3	0	0	0	
Lamjung District	611	17	18	160	416	
40601 DORDI RURAL MUNICIPALITY	58	4	0	10	44	
40602 MARSHYANGDI RURAL MUNICIPALITY	163	2	2	17	142	
40603 KWHOLA SOTHAR RURAL MUNICIPALITY	44	4	6	20	14	
40604 MADHYA NEPAL MUNICIPALITY	43	0	0	15	28	
40605 BENSI SHAHAR MUNICIPALITY	160	1	2	34	123	
40606 SUNDARBAZAR MUNICIPALITY	125	4	4	52	65	
40607 RAINAS MUNICIPALITY	6	0	0	6	0	
40608 DUDHAPOKHARI RURAL MUNICIPALITY	12	2	4	6	0	
Tanahu District	781	42	38	133	568	
40701 BHANU MUNICIPALITY	16	1	2	13	0	
40702 BYAS MUNICIPALITY	177	5	8	20	144	
40703 MYAGDE RURAL MUNICIPALITY	49	0	0	8	41	
40704 SHUKLAGANDAKI MUNICIPALITY	303	11	8	27	257	
40705 BHIMAD MUNICIPALITY	14	0	0	4	10	
40706 GHIRING RURAL MUNICIPALITY	0	0	0	0	0	
40707 RHISHING RURAL MUNICIPALITY	51	12	12	27	0	
40708 DEVGHAT RURAL MUNICIPALITY	0	0	0	0	0	
40709 BANDIPUR RURAL MUNICIPALITY	59	13	6	21	19	
40710 AANBU KHAIRENI RURAL MUNICIPALITY	112	0	2	13	97	

1) NSIC stands for Nepal Standard Industrial Classification.

Table 1-2 Number of Persons Engaged by Section of Industrial Classification, Size of Persons Engaged and Local Level.

District and Local Level	Section of NSIC <sup>1)</sup>					
	B+D+E+F					
	Mining, Electricity, gas, Water supply & Construction					
	Size of Persons Engaged					
	Total	1 person	2 person	3 to 9 persons	10 persons or more	
Nawalparasi East District	712	34	54	144	480	
40801 GAIDAKOT MUNICIPALITY	96	2	2	20	72	
40802 BULINGTAR RURAL MUNICIPALITY	38	11	20	7	0	
40803 BUNGDIKALI RURAL MUNICIPALITY	58	16	14	28	0	
40804 HUPSEKOT RURAL MUNICIPALITY	25	3	8	14	0	
40805 DEVCHULI MUNICIPALITY	162	0	2	24	136	
40806 KAWASOTI MUNICIPALITY	150	2	6	25	117	
40807 MADHYA BINDU MUNICIPALITY	32	0	2	16	14	
40808 BINAYI TRIBENI RURAL MUNICIPALITY	151	0	0	10	141	
Syangja District	75	1	4	43	27	
40901 PUTALIBAZAR MUNICIPALITY	4	0	0	4	0	
40902 PHEDIKHOLA RURAL MUNICIPALITY	0	0	0	0	0	
40903 AANDHIKHOLA RURAL MUNICIPALITY	0	0	0	0	0	
40904 ARJUN CHOUPARI RURAL MUNICIPALITY	0	0	0	0	0	
40905 BHIRKOT MUNICIPALITY	11	0	0	11	0	
40906 BIRUWA RURAL MUNICIPALITY	16	0	0	3	13	
40907 HARINAS RURAL MUNICIPALITY	0	0	0	0	0	
40908 CHAPAKOT MUNICIPALITY	12	0	0	12	0	
40909 WALLING MUNICIPALITY	7	0	2	5	0	
40910 GALYANG MUNICIPALITY	16	0	2	0	14	
40911 KALIGANDAKI RURAL MUNICIPALITY	9	1	0	8	0	
Syangja District	196	4	18	69	105	
41001 MODI RURAL MUNICIPALITY	18	1	2	0	15	
41002 JALJALA RURAL MUNICIPALITY	89	1	4	41	43	
41003 KUSHMA MUNICIPALITY	42	0	6	0	36	
41004 PHALEBAS MUNICIPALITY	31	1	4	15	11	
41005 MAHASHILA RURAL MUNICIPALITY	9	0	0	9	0	
41006 BIHADI RURAL MUNICIPALITY	3	1	2	0	0	
41007 PAIYU RURAL MUNICIPALITY	4	0	0	4	0	
Baglung District	784	13	42	373	356	
41101 BAGLUNG MUNICIPALITY	162	3	4	35	120	
41102 KATHEKHOLA RURAL MUNICIPALITY	21	1	2	18	0	
41103 TARAKHOLA RURAL MUNICIPALITY	249	0	0	111	138	
41104 TAMANKHOLA RURAL MUNICIPALITY	28	2	6	20	0	
41105 DHORPATAN MUNICIPALITY	48	2	6	40	0	
41106 NISIKHOLA RURAL MUNICIPALITY	37	0	6	31	0	
41107 BADIGAD RURAL MUNICIPALITY	59	4	6	49	0	
41108 GALKOT MUNICIPALITY	102	0	4	47	51	
41109 BARENG RURAL MUNICIPALITY	23	0	2	5	16	
41110 JAIMUNI MUNICIPALITY	55	1	6	17	31	

1) NSIC stands for Nepal Standard Industrial Classification.



Table 1-2 Number of Persons Engaged by Section of Industrial Classification, Size of Persons Engaged and Local Level.

District and Local Level	Section of NSIC <sup>1)</sup>				
	G				
	Wholesale and retail trade				
	Size of Persons Engaged				
	Total	1 person	2 person	3 to 9 persons	10 persons or more
<b>Gandaki Province</b>					
Total	99,493	19,575	46,624	28,283	5,011
Metropolitan City	33,146	5,839	13,000	11,089	3,218
Municipality	42,192	8,616	21,132	11,036	1,408
Rural Municipality	24,155	5,120	12,492	6,158	385
<b>401 Gorkha</b>					
Total	9,266	1,704	4,838	2,506	218
Municipality	4,141	678	2,274	990	199
Rural Municipality	5,125	1,026	2,564	1,516	19
<b>402 Manang</b>					
Total	99	13	52	34	0
Rural Municipality	99	13	52	34	0
<b>403 Mustang</b>					
Total	397	74	128	195	0
Rural Municipality	397	74	128	195	0
<b>404 Myagdi</b>					
Total	4,547	480	2,380	1,578	109
Municipality	2,125	220	1,020	786	99
Rural Municipality	2,422	260	1,360	792	10
<b>405 Kaski</b>					
Total	34,701	6,250	13,882	11,330	3,239
Metropolitan City	33,146	5,839	13,000	11,089	3,218
Rural Municipality	1,555	411	882	241	21
<b>406 Lamjung</b>					
Total	5,338	1,005	2,822	1,419	92
Municipality	4,244	784	2,162	1,206	92
Rural Municipality	1,094	221	660	213	0

1) NSIC stands for Nepal Standard Industrial Classification.

Table 1-2 Number of Persons Engaged by Section of Industrial Classification, Size of Persons Engaged and Local Level.

District and Local Level	Section of NSIC <sup>1)</sup>				
	G				
	Wholesale and retail trade				
	Size of Persons Engaged				
	Total	1 person	2 person	3 to 9 persons	10 persons or more
<b>407 Tanahu</b>					
Total	12,336	2,504	5,880	3,699	253
Municipality	8,610	1,694	4,082	2,626	208
Rural Municipality	3,726	810	1,798	1,073	45
<b>408 Nawalparasi East</b>					
Total	12,755	3,397	6,034	2,878	446
Municipality	10,163	2,665	4,700	2,363	435
Rural Municipality	2,592	732	1,334	515	11
<b>409 Syangja</b>					
Total	7,321	1,865	3,652	1,650	154
Municipality	5,421	1,177	2,774	1,316	154
Rural Municipality	1,900	688	878	334	0
<b>410 Parbat</b>					
Total	4,220	835	2,404	882	99
Municipality	1,813	458	1,026	296	33
Rural Municipality	2,407	377	1,378	586	66
<b>411 Baglung</b>					
Total	8,513	1,448	4,552	2,112	401
Municipality	5,675	940	3,094	1,453	188
Rural Municipality	2,838	508	1,458	659	213

1) NSIC stands for Nepal Standard Industrial Classification.

Table 1-2 Number of Persons Engaged by Section of Industrial Classification, Size of Persons Engaged and Local Level.

District and Local Level	Section of NSIC <sup>1)</sup>					
	G					
	Wholesale and retail trade					
	Size of Persons Engaged					
	Total	1 person	2 person	3 to 9 persons	10 persons or more	
Gorkha District	9,266	1,704	4,838	2,506	218	
40101 CHUMANUBRI RURAL MUNICIPALITY	159	0	10	149	0	
40102 AJIRKOT RURAL MUNICIPALITY	476	98	308	70	0	
40103 BARPAK SULIKOT RURAL MUNICIPALITY	529	243	210	76	0	
40104 DHARCHE RURAL MUNICIPALITY	296	108	176	12	0	
40105 AARUGHAT RURAL MUNICIPALITY	949	94	528	327	0	
40106 BHIMSEN THAPA RURAL MUNICIPALITY	566	135	370	42	19	
40107 SIRANCHOWK RURAL MUNICIPALITY	549	166	268	115	0	
40108 PALUNG TAR MUNICIPALITY	1,291	195	704	381	11	
40109 GORKHA MUNICIPALITY	2,850	483	1,570	609	188	
40110 SHAHID LAKHAN RURAL MUNICIPALITY	870	128	404	338	0	
40111 GANDAKI RURAL MUNICIPALITY	731	54	290	387	0	
Manang District	99	13	52	34	0	
40201 NARPA BHUMI RURAL MUNICIPALITY	0	0	0	0	0	
40202 MANANG NGISHANG RURAL MUNICIPALITY	19	6	10	3	0	
40203 CHAME RURAL MUNICIPALITY	55	6	28	21	0	
40204 NASAON RURAL MUNICIPALITY	25	1	14	10	0	
Mustang District	397	74	128	195	0	
40301 LO-GHEKAR DAMODARKUNDA RURAL MUNICIPA	34	7	14	13	0	
40302 GHARPAJHONG RURAL MUNICIPALITY	130	56	48	26	0	
40303 WARAGUNG MUKTIKSHETRA RURAL MUNICIPAL	28	2	16	10	0	
40304 LOMANTHANG RURAL MUNICIPALITY	50	5	22	23	0	
40305 THASANG RURAL MUNICIPALITY	155	4	28	123	0	
Myagdi District	4,547	480	2,380	1,578	109	
40401 ANNAPURNA RURAL MUNICIPALITY	480	49	222	209	0	
40402 RAGHUGANGA RURAL MUNICIPALITY	406	59	270	77	0	
40403 DHAWALAGIRI RURAL MUNICIPALITY	489	27	162	290	10	
40404 MALIKA RURAL MUNICIPALITY	588	28	412	148	0	
40405 MANGALA RURAL MUNICIPALITY	459	97	294	68	0	
40406 BENI MUNICIPALITY	2,125	220	1,020	786	99	
Kaski District	34,701	6,250	13,882	11,330	3,239	
40501 MADI RURAL MUNICIPALITY	306	46	160	100	0	
40502 MACHHAPUCHCHHRE RURAL MUNICIPALITY	437	174	222	41	0	
40503 ANNAPURNA RURAL MUNICIPALITY	633	148	380	84	21	
40504 POKHARA METROPOLITIAN CITY	33,146	5,839	13,000	11,089	3,218	
40505 RUPA RURAL MUNICIPALITY	179	43	120	16	0	
Lamjung District	5,338	1,005	2,822	1,419	92	
40601 DORDI RURAL MUNICIPALITY	356	59	276	21	0	
40602 MARSHYANGDI RURAL MUNICIPALITY	352	96	126	130	0	
40603 KWHOLA SOTHAR RURAL MUNICIPALITY	173	8	128	37	0	
40604 MADHYA NEPAL MUNICIPALITY	934	167	538	229	0	
40605 BENSI SHAHAR MUNICIPALITY	1,689	310	726	582	71	
40606 SUNDARBAZAR MUNICIPALITY	1,052	214	604	223	11	
40607 RAINAS MUNICIPALITY	569	93	294	172	10	
40608 DUDHAPOKHARI RURAL MUNICIPALITY	213	58	130	25	0	
Tanahu District	12,336	2,504	5,880	3,699	253	
40701 BHANU MUNICIPALITY	1,368	308	760	300	0	
40702 BYAS MUNICIPALITY	3,518	742	1,626	1,027	123	
40703 MYAGDE RURAL MUNICIPALITY	441	310	84	47	0	
40704 SHUKLAGANDAKI MUNICIPALITY	2,638	363	1,220	970	85	
40705 BHIMAD MUNICIPALITY	1,086	281	476	329	0	
40706 GHIRING RURAL MUNICIPALITY	268	70	140	58	0	
40707 RHISHING RURAL MUNICIPALITY	407	78	244	85	0	
40708 DEVGHAT RURAL MUNICIPALITY	349	12	300	37	0	
40709 BANDIPUR RURAL MUNICIPALITY	1,054	190	554	288	22	
40710 AANBU KHAIRENI RURAL MUNICIPALITY	1,207	150	476	558	23	

1) NSIC stands for Nepal Standard Industrial Classification.

Table 1-2 Number of Persons Engaged by Section of Industrial Classification, Size of Persons Engaged and Local Level.

District and Local Level	Section of NSIC <sup>1)</sup>				
	G				
	Wholesale and retail trade				
	Size of Persons Engaged				
	Total	1 person	2 person	3 to 9 persons	10 persons or more
Nawalparasi East District	12,755	3,397	6,034	2,878	446
40801 GAIDAKOT MUNICIPALITY	2,805	737	1,354	528	186
40802 BULINGTAR RURAL MUNICIPALITY	461	106	208	147	0
40803 BUNGDIKALI RURAL MUNICIPALITY	368	132	208	28	0
40804 HUPSEKOT RURAL MUNICIPALITY	685	254	342	89	0
40805 DEVCHULI MUNICIPALITY	2,182	599	1,014	509	60
40806 KAWASOTI MUNICIPALITY	3,640	773	1,572	1,106	189
40807 MADHYA BINDU MUNICIPALITY	1,536	556	760	220	0
40808 BINAYI TRIBENI RURAL MUNICIPALITY	1,078	240	576	251	11
Syangja District	7,321	1,865	3,652	1,650	154
40901 PUTALIBAZAR MUNICIPALITY	1,453	258	638	476	81
40902 PHEDIKHOLA RURAL MUNICIPALITY	311	32	146	133	0
40903 AANDHIKHOLA RURAL MUNICIPALITY	218	141	74	3	0
40904 ARJUN CHOUPARI RURAL MUNICIPALITY	342	169	136	37	0
40905 BHIRKOT MUNICIPALITY	693	184	362	137	10
40906 BIRUWA RURAL MUNICIPALITY	206	118	72	16	0
40907 HARINAS RURAL MUNICIPALITY	320	73	170	77	0
40908 CHAPAKOT MUNICIPALITY	611	134	346	120	11
40909 WALLING MUNICIPALITY	1,627	314	924	347	42
40910 GALYANG MUNICIPALITY	1,037	287	504	236	10
40911 KALIGANDAKI RURAL MUNICIPALITY	503	155	280	68	0
Syangja District	4,220	835	2,404	882	99
41001 MODI RURAL MUNICIPALITY	592	131	394	67	0
41002 JALJALA RURAL MUNICIPALITY	889	48	440	345	56
41003 KUSHMA MUNICIPALITY	1,323	353	660	277	33
41004 PHALEBAS MUNICIPALITY	490	105	366	19	0
41005 MAHASHILA RURAL MUNICIPALITY	171	39	120	12	0
41006 BIHADI RURAL MUNICIPALITY	267	44	146	77	0
41007 PAIYU RURAL MUNICIPALITY	488	115	278	85	10
Baglung District	8,513	1,448	4,552	2,112	401
41101 BAGLUNG MUNICIPALITY	3,066	565	1,414	1,008	79
41102 KATHEKHOLA RURAL MUNICIPALITY	844	59	382	207	196
41103 TARAKHOLA RURAL MUNICIPALITY	356	20	134	202	0
41104 TAMANKHOLA RURAL MUNICIPALITY	214	27	144	43	0
41105 DHORPATAN MUNICIPALITY	834	65	618	151	0
41106 NISIKHOLA RURAL MUNICIPALITY	401	116	240	45	0
41107 BADIGAD RURAL MUNICIPALITY	781	241	398	125	17
41108 GALKOT MUNICIPALITY	1,004	145	604	244	11
41109 BARENG RURAL MUNICIPALITY	242	45	160	37	0
41110 JAIMUNI MUNICIPALITY	771	165	458	50	98

1) NSIC stands for Nepal Standard Industrial Classification.

Table 1-2 Number of Persons Engaged by Section of Industrial Classification, Size of Persons Engaged and Local Level.

District and Local Level	Section of NSIC <sup>1)</sup>				
	H+J				
	Transportation and storage, Information and communication				
	Size of Persons Engaged				
	Total	1 person	2 person	3 to 9 persons	10 persons or more
<b>Gandaki Province</b>					
Total	4,199	64	256	1,713	2,166
Metropolitan City	1,620	18	54	318	1,230
Municipality	1,708	23	82	731	872
Rural Municipality	871	23	120	664	64
<b>401 Gorkha</b>					
Total	302	5	18	193	86
Municipality	143	1	2	78	62
Rural Municipality	159	4	16	115	24
<b>402 Manang</b>					
Total	25	0	0	25	0
Rural Municipality	25	0	0	25	0
<b>403 Mustang</b>					
Total	42	2	16	24	0
Rural Municipality	42	2	16	24	0
<b>404 Myagdi</b>					
Total	434	3	48	135	248
Municipality	292	0	8	36	248
Rural Municipality	142	3	40	99	0
<b>405 Kaski</b>					
Total	1,662	18	56	358	1,230
Metropolitan City	1,620	18	54	318	1,230
Rural Municipality	42	0	2	40	0
<b>406 Lamjung</b>					
Total	297	7	12	229	49
Municipality	230	5	10	166	49
Rural Municipality	67	2	2	63	0

1) NSIC stands for Nepal Standard Industrial Classification.

Table 1-2 Number of Persons Engaged by Section of Industrial Classification, Size of Persons Engaged and Local Level.

District and Local Level	Section of NSIC <sup>1)</sup>				
	H+J				
	Transportation and storage, Information and communication				
	Size of Persons Engaged				
	Total	1 person	2 person	3 to 9 persons	10 persons or more
<b>407 Tanahu</b>					
Total	389	7	28	168	186
Municipality	285	4	16	90	175
Rural Municipality	104	3	12	78	11
<b>408 Nawalparasi East</b>					
Total	293	8	22	148	115
Municipality	232	7	16	94	115
Rural Municipality	61	1	6	54	0
<b>409 Syangja</b>					
Total	194	2	12	84	96
Municipality	163	1	8	58	96
Rural Municipality	31	1	4	26	0
<b>410 Parbat</b>					
Total	201	3	10	130	58
Municipality	106	1	6	60	39
Rural Municipality	95	2	4	70	19
<b>411 Baglung</b>					
Total	360	9	34	219	98
Municipality	257	4	16	149	88
Rural Municipality	103	5	18	70	10

1) NSIC stands for Nepal Standard Industrial Classification.

Table 1-2 Number of Persons Engaged by Section of Industrial Classification, Size of Persons Engaged and Local Level.

District and Local Level	Section of NSIC <sup>1)</sup>					
	H+J					
	Transportation and storage, Information and communication					
	Size of Persons Engaged					
	Total	1 person	2 person	3 to 9 persons	10 persons or more	
Gorkha District	302	5	18	193	86	
40101 CHUMANUBRI RURAL MUNICIPALITY	4	0	0	4	0	
40102 AJIRKOT RURAL MUNICIPALITY	19	0	0	19	0	
40103 BARPAK SULIKOT RURAL MUNICIPALITY	19	0	6	13	0	
40104 DHARCHE RURAL MUNICIPALITY	11	2	2	7	0	
40105 AARUGHAT RURAL MUNICIPALITY	32	1	2	17	12	
40106 BHIMSEN THAPA RURAL MUNICIPALITY	16	0	0	16	0	
40107 SIRANCHOWK RURAL MUNICIPALITY	18	0	2	16	0	
40108 PALUNG TAR MUNICIPALITY	23	0	2	21	0	
40109 GORKHA MUNICIPALITY	120	1	0	57	62	
40110 SHAHID LAKHAN RURAL MUNICIPALITY	26	1	0	13	12	
40111 GANDAKI RURAL MUNICIPALITY	14	0	4	10	0	
Manang District	25	0	0	25	0	
40201 NARPA BHUMI RURAL MUNICIPALITY	0	0	0	0	0	
40202 MANANG NGISHANG RURAL MUNICIPALITY	12	0	0	12	0	
40203 CHAME RURAL MUNICIPALITY	13	0	0	13	0	
40204 NASAON RURAL MUNICIPALITY	0	0	0	0	0	
Mustang District	42	2	16	24	0	
40301 LO-GHEKAR DAMODARKUNDA RURAL MUNICIPALITY	10	0	4	6	0	
40302 GHARPAJHONG RURAL MUNICIPALITY	10	0	2	8	0	
40303 WARAGUNG MUKTIKSHETRA RURAL MUNICIPALITY	9	0	6	3	0	
40304 LOMANTHANG RURAL MUNICIPALITY	5	2	0	3	0	
40305 THASANG RURAL MUNICIPALITY	8	0	4	4	0	
Myagdi District	434	3	48	135	248	
40401 ANNA PURNA RURAL MUNICIPALITY	29	1	2	26	0	
40402 RAGHUGANGA RURAL MUNICIPALITY	15	1	2	12	0	
40403 DHAWALAGIRI RURAL MUNICIPALITY	73	1	34	38	0	
40404 MALIKA RURAL MUNICIPALITY	12	0	0	12	0	
40405 MANGALA RURAL MUNICIPALITY	13	0	2	11	0	
40406 BENI MUNICIPALITY	292	0	8	36	248	
Kaski District	1,662	18	56	358	1,230	
40501 MADI RURAL MUNICIPALITY	6	0	0	6	0	
40502 MACHHAPUCHCHHRE RURAL MUNICIPALITY	7	0	0	7	0	
40503 ANNA PURNA RURAL MUNICIPALITY	15	0	0	15	0	
40504 POKHARA METROPOLITAN CITY	1,620	18	54	318	1,230	
40505 RUPA RURAL MUNICIPALITY	14	0	2	12	0	
Lamjung District	297	7	12	229	49	
40601 DORDI RURAL MUNICIPALITY	30	0	2	28	0	
40602 MARSHYANGDI RURAL MUNICIPALITY	12	0	0	12	0	
40603 KWHOLA SOTHAR RURAL MUNICIPALITY	8	1	0	7	0	
40604 MADHYA NEPAL MUNICIPALITY	38	1	4	33	0	
40605 BENSI SHAHAR MUNICIPALITY	129	4	6	70	49	
40606 SUNDARBAZAR MUNICIPALITY	59	0	0	59	0	
40607 RAINAS MUNICIPALITY	4	0	0	4	0	
40608 DUDHAPOKHARI RURAL MUNICIPALITY	17	1	0	16	0	
Tanahu District	389	7	28	168	186	
40701 BHANU MUNICIPALITY	9	0	2	7	0	
40702 BYAS MUNICIPALITY	172	1	8	49	114	
40703 MYAGDE RURAL MUNICIPALITY	2	0	2	0	0	
40704 SHUKLAGANDAKI MUNICIPALITY	92	2	4	25	61	
40705 BHIMAD MUNICIPALITY	12	1	2	9	0	
40706 GHIRING RURAL MUNICIPALITY	2	0	2	0	0	
40707 RHISHING RURAL MUNICIPALITY	12	2	2	8	0	
40708 DEVGHAT RURAL MUNICIPALITY	12	0	0	12	0	
40709 BANDIPUR RURAL MUNICIPALITY	36	0	4	32	0	
40710 AANBU KHAIRENI RURAL MUNICIPALITY	40	1	2	26	11	

1) NSIC stands for Nepal Standard Industrial Classification.

Table 1-2 Number of Persons Engaged by Section of Industrial Classification, Size of Persons Engaged and Local Level.

District and Local Level	Section of NSIC <sup>1)</sup>					
	H+J					
	Transportation and storage, Information and communication					
	Size of Persons Engaged					
	Total	1 person	2 person	3 to 9 persons	10 persons or more	
Nawalparasi East District	293	8	22	148	115	
40801 GAIDAKOT MUNICIPALITY	106	2	2	44	58	
40802 BULINGTAR RURAL MUNICIPALITY	25	0	4	21	0	
40803 BUNGDIKALI RURAL MUNICIPALITY	8	0	0	8	0	
40804 HUPSEKOT RURAL MUNICIPALITY	7	0	0	7	0	
40805 DEVCHULI MUNICIPALITY	28	1	6	7	14	
40806 KAWASOTI MUNICIPALITY	70	2	8	27	33	
40807 MADHYA BINDU MUNICIPALITY	28	2	0	16	10	
40808 BINAYI TRIBENI RURAL MUNICIPALITY	21	1	2	18	0	
Syangja District	194	2	12	84	96	
40901 PUTALIBAZAR MUNICIPALITY	87	0	4	7	76	
40902 PHEDIKHOLA RURAL MUNICIPALITY	3	0	0	3	0	
40903 AANDHIKHOLA RURAL MUNICIPALITY	5	0	2	3	0	
40904 ARJUN CHOUPARI RURAL MUNICIPALITY	6	0	0	6	0	
40905 BHIRKOT MUNICIPALITY	18	0	0	8	10	
40906 BIRUWA RURAL MUNICIPALITY	7	0	0	7	0	
40907 HARINAS RURAL MUNICIPALITY	4	0	0	4	0	
40908 CHAPAKOT MUNICIPALITY	11	0	0	11	0	
40909 WALLING MUNICIPALITY	8	0	4	4	0	
40910 GALYANG MUNICIPALITY	39	1	0	28	10	
40911 KALIGANDAKI RURAL MUNICIPALITY	6	1	2	3	0	
Syangja District	201	3	10	130	58	
41001 MODI RURAL MUNICIPALITY	23	1	0	22	0	
41002 JALJALA RURAL MUNICIPALITY	18	1	0	17	0	
41003 KUSHMA MUNICIPALITY	64	1	4	32	27	
41004 PHALEBAS MUNICIPALITY	42	0	2	28	12	
41005 MAHASHILA RURAL MUNICIPALITY	8	0	2	6	0	
41006 BIHADI RURAL MUNICIPALITY	32	0	0	13	19	
41007 PAIYU RURAL MUNICIPALITY	14	0	2	12	0	
Baglung District	360	9	34	219	98	
41101 BAGLUNG MUNICIPALITY	154	3	10	53	88	
41102 KATHEKHOLA RURAL MUNICIPALITY	26	1	2	23	0	
41103 TARAKHOLA RURAL MUNICIPALITY	9	0	2	7	0	
41104 TAMANKHOLA RURAL MUNICIPALITY	11	0	2	9	0	
41105 DHORPATAN MUNICIPALITY	32	0	0	32	0	
41106 NISIKHOLA RURAL MUNICIPALITY	10	1	4	5	0	
41107 BADIGAD RURAL MUNICIPALITY	43	3	4	26	10	
41108 GALKOT MUNICIPALITY	32	1	4	27	0	
41109 BARENG RURAL MUNICIPALITY	4	0	4	0	0	
41110 JAIMUNI MUNICIPALITY	39	0	2	37	0	

1) NSIC stands for Nepal Standard Industrial Classification.



Table 1-2 Number of Persons Engaged by Section of Industrial Classification, Size of Persons Engaged and Local Level.

District and Local Level	Section of NSIC <sup>1)</sup>				
	I				
	Accommodation and food service				
	Size of Persons Engaged				
	Total	1 person	2 person	3 to 9 persons	10 persons or more
<b>Gandaki Province</b>					
Total	45,572	3,817	14,426	19,183	8,146
Metropolitan City	19,489	1,216	4,346	7,262	6,665
Municipality	13,716	1,462	5,796	5,559	899
Rural Municipality	12,367	1,139	4,284	6,362	582
<b>401 Gorkha</b>					
Total	3,502	412	1,258	1,601	231
Municipality	1,377	183	622	477	95
Rural Municipality	2,125	229	636	1,124	136
<b>402 Manang</b>					
Total	939	36	256	623	24
Rural Municipality	939	36	256	623	24
<b>403 Mustang</b>					
Total	1,159	49	248	838	24
Rural Municipality	1,159	49	248	838	24
<b>404 Myagdi</b>					
Total	1,524	111	528	825	60
Municipality	588	46	194	324	24
Rural Municipality	936	65	334	501	36
<b>405 Kaski</b>					
Total	21,837	1,342	4,980	8,638	6,877
Metropolitan City	19,489	1,216	4,346	7,262	6,665
Rural Municipality	2,348	126	634	1,376	212
<b>406 Lamjung</b>					
Total	2,132	238	904	879	111
Municipality	1,477	176	616	574	111
Rural Municipality	655	62	288	305	0

1) NSIC stands for Nepal Standard Industrial Classification.

Table 1-2 Number of Persons Engaged by Section of Industrial Classification, Size of Persons Engaged and Local Level.

District and Local Level	Section of NSIC <sup>1)</sup>				
	I				
	Accommodation and food service				
	Size of Persons Engaged				
	Total	1 person	2 person	3 to 9 persons	10 persons or more
<b>407 Tanahu</b>					
Total	4,388	545	1,762	1,869	212
Municipality	2,710	327	1,194	1,104	85
Rural Municipality	1,678	218	568	765	127
<b>408 Nawalparasi East</b>					
Total	4,333	446	1,766	1,601	520
Municipality	3,446	346	1,358	1,245	497
Rural Municipality	887	100	408	356	23
<b>409 Syangja</b>					
Total	2,302	301	1,102	888	11
Municipality	1,791	182	804	794	11
Rural Municipality	511	119	298	94	0
<b>410 Parbat</b>					
Total	1,328	171	724	413	20
Municipality	655	92	376	167	20
Rural Municipality	673	79	348	246	0
<b>411 Baglung</b>					
Total	2,128	166	898	1,008	56
Municipality	1,672	110	632	874	56
Rural Municipality	456	56	266	134	0

1) NSIC stands for Nepal Standard Industrial Classification.

Table 1-2 Number of Persons Engaged by Section of Industrial Classification, Size of Persons Engaged and Local Level.

District and Local Level	Section of NSIC <sup>1)</sup>					
	I					
	Accommodation and food service					
	Size of Persons Engaged					
	Total	1 person	2 person	3 to 9 persons	10 persons or more	
Gorkha District	3,502	412	1,258	1,601	231	
40101 CHUMANUBRI RURAL MUNICIPALITY	485	0	10	465	10	
40102 AJIRKOT RURAL MUNICIPALITY	124	16	70	38	0	
40103 BARPAK SULIKOT RURAL MUNICIPALITY	126	44	52	17	13	
40104 DHARCHE RURAL MUNICIPALITY	165	24	102	39	0	
40105 AARUGHAT RURAL MUNICIPALITY	210	32	100	78	0	
40106 BHIMSEN THAPA RURAL MUNICIPALITY	112	27	72	13	0	
40107 SIRANCHOWK RURAL MUNICIPALITY	196	64	112	20	0	
40108 PALUNG TAR MUNICIPALITY	310	60	168	82	0	
40109 GORKHA MUNICIPALITY	1,067	123	454	395	95	
40110 SHAHID LAKHAN RURAL MUNICIPALITY	544	11	70	380	83	
40111 GANDAKI RURAL MUNICIPALITY	163	11	48	74	30	
Manang District	939	36	256	623	24	
40201 NARPA BHUMI RURAL MUNICIPALITY	58	3	36	19	0	
40202 MANANG NGISHANG RURAL MUNICIPALITY	425	15	104	282	24	
40203 CHAME RURAL MUNICIPALITY	180	15	56	109	0	
40204 NASAON RURAL MUNICIPALITY	276	3	60	213	0	
Mustang District	1,159	49	248	838	24	
40301 LO-GHEKAR DAMODARKUNDA RURAL MUNICIPA	112	7	38	67	0	
40302 GHARPAJHONG RURAL MUNICIPALITY	295	22	92	171	10	
40303 WARAGUNG MUKTIKSHETRA RURAL MUNICIPAL	358	9	70	265	14	
40304 LOMANTHANG RURAL MUNICIPALITY	140	11	28	101	0	
40305 THASANG RURAL MUNICIPALITY	254	0	20	234	0	
Myagdi District	1,524	111	528	825	60	
40401 ANNAPURNA RURAL MUNICIPALITY	508	26	156	300	26	
40402 RAGHUGANGA RURAL MUNICIPALITY	93	17	54	22	0	
40403 DHAWALAGIRI RURAL MUNICIPALITY	161	12	50	89	10	
40404 MALIKA RURAL MUNICIPALITY	120	1	44	75	0	
40405 MANGALA RURAL MUNICIPALITY	54	9	30	15	0	
40406 BENI MUNICIPALITY	588	46	194	324	24	
Kaski District	21,837	1,342	4,980	8,638	6,877	
40501 MADI RURAL MUNICIPALITY	150	14	68	68	0	
40502 MACHHAPUCHCHHRE RURAL MUNICIPALITY	383	41	146	158	38	
40503 ANNAPURNA RURAL MUNICIPALITY	1,682	58	388	1,125	111	
40504 POKHARA METROPOLITIAN CITY	19,489	1,216	4,346	7,262	6,665	
40505 RUPA RURAL MUNICIPALITY	133	13	32	25	63	
Lamjung District	2,132	238	904	879	111	
40601 DORDI RURAL MUNICIPALITY	71	17	40	14	0	
40602 MARSHYANGDI RURAL MUNICIPALITY	341	31	132	178	0	
40603 KWHOLA SOTHAR RURAL MUNICIPALITY	169	7	76	86	0	
40604 MADHYA NEPAL MUNICIPALITY	260	18	124	107	11	
40605 BENSI SHAHAR MUNICIPALITY	771	80	250	341	100	
40606 SUNDARBAZAR MUNICIPALITY	303	61	156	86	0	
40607 RAINAS MUNICIPALITY	143	17	86	40	0	
40608 DUDHAPOKHARI RURAL MUNICIPALITY	74	7	40	27	0	
Tanahu District	4,388	545	1,762	1,869	212	
40701 BHANU MUNICIPALITY	369	93	194	82	0	
40702 BYAS MUNICIPALITY	1,300	135	496	584	85	
40703 MYAGDE RURAL MUNICIPALITY	212	87	48	62	15	
40704 SHUKLAGANDAKI MUNICIPALITY	713	52	372	289	0	
40705 BHIMAD MUNICIPALITY	328	47	132	149	0	
40706 GHIRING RURAL MUNICIPALITY	56	5	32	19	0	
40707 RHISHING RURAL MUNICIPALITY	62	7	48	7	0	
40708 DEVGHAT RURAL MUNICIPALITY	121	3	94	12	12	
40709 BANDIPUR RURAL MUNICIPALITY	695	63	182	350	100	
40710 AANBU KHAIRENI RURAL MUNICIPALITY	532	53	164	315	0	

1) NSIC stands for Nepal Standard Industrial Classification.

Table 1-2 Number of Persons Engaged by Section of Industrial Classification, Size of Persons Engaged and Local Level.

District and Local Level	Section of NSIC <sup>1)</sup>					
	I					
	Accommodation and food service					
	Size of Persons Engaged					
	Total	1 person	2 person	3 to 9 persons	10 persons or more	
Nawalparasi East District	4,333	446	1,766	1,601	520	
40801 GAIDAKOT MUNICIPALITY	1,170	122	450	418	180	
40802 BULINGTAR RURAL MUNICIPALITY	39	17	22	0	0	
40803 BUNGDIKALI RURAL MUNICIPALITY	54	5	36	13	0	
40804 HUPSEKOT RURAL MUNICIPALITY	121	33	70	18	0	
40805 DEVCHULI MUNICIPALITY	671	84	268	273	46	
40806 KAWASOTI MUNICIPALITY	1,186	77	422	441	246	
40807 MADHYA BINDU MUNICIPALITY	419	63	218	113	25	
40808 BINAYI TRIBENI RURAL MUNICIPALITY	673	45	280	325	23	
Syangja District	2,302	301	1,102	888	11	
40901 PUTALIBAZAR MUNICIPALITY	581	53	246	282	0	
40902 PHEDIKHOLA RURAL MUNICIPALITY	68	5	38	25	0	
40903 AANDHIKHOLA RURAL MUNICIPALITY	78	33	36	9	0	
40904 ARJUN CHOUPARI RURAL MUNICIPALITY	69	28	22	19	0	
40905 BHIRKOT MUNICIPALITY	198	20	94	84	0	
40906 BIRUWA RURAL MUNICIPALITY	61	16	42	3	0	
40907 HARINAS RURAL MUNICIPALITY	55	11	34	10	0	
40908 CHAPAKOT MUNICIPALITY	189	15	86	88	0	
40909 WALLING MUNICIPALITY	434	42	196	196	0	
40910 GALYANG MUNICIPALITY	389	52	182	144	11	
40911 KALIGANDAKI RURAL MUNICIPALITY	180	26	126	28	0	
Syangja District	1,328	171	724	413	20	
41001 MODI RURAL MUNICIPALITY	145	26	68	51	0	
41002 JALJALA RURAL MUNICIPALITY	226	16	90	120	0	
41003 KUSHMA MUNICIPALITY	486	72	236	158	20	
41004 PHALEBAS MUNICIPALITY	169	20	140	9	0	
41005 MAHASHILA RURAL MUNICIPALITY	61	8	40	13	0	
41006 BIHADI RURAL MUNICIPALITY	106	13	56	37	0	
41007 PAIYU RURAL MUNICIPALITY	135	16	94	25	0	
Baglung District	2,128	166	898	1,008	56	
41101 BAGLUNG MUNICIPALITY	969	56	260	597	56	
41102 KATHEKHOLA RURAL MUNICIPALITY	90	6	38	46	0	
41103 TARAKHOLA RURAL MUNICIPALITY	65	2	28	35	0	
41104 TAMANKHOLA RURAL MUNICIPALITY	34	3	18	13	0	
41105 DHORPATAN MUNICIPALITY	295	18	150	127	0	
41106 NISIKHOLA RURAL MUNICIPALITY	61	6	46	9	0	
41107 BADIGAD RURAL MUNICIPALITY	157	32	104	21	0	
41108 GALKOT MUNICIPALITY	282	14	130	138	0	
41109 BARENG RURAL MUNICIPALITY	49	7	32	10	0	
41110 JAIMUNI MUNICIPALITY	126	22	92	12	0	

1) NSIC stands for Nepal Standard Industrial Classification.

Table 1-2 Number of Persons Engaged by Section of Industrial Classification, Size of Persons Engaged and Local Level.

District and Local Level	Section of NSIC <sup>1)</sup>				
	K				
	Financial and insurance				
	Size of Persons Engaged				
	Total	1 person	2 person	3 to 9 persons	10 persons or more
<b>Gandaki Province</b>					
Total	27,894	260	694	6,793	20,147
Metropolitan City	5,898	18	116	1,705	4,059
Municipality	19,265	82	260	3,218	15,705
Rural Municipality	2,731	160	318	1,870	383
<b>401 Gorkha</b>					
Total	1,050	44	160	677	169
Municipality	559	16	56	341	146
Rural Municipality	491	28	104	336	23
<b>402 Manang</b>					
Total	50	2	2	46	0
Rural Municipality	50	2	2	46	0
<b>403 Mustang</b>					
Total	104	0	10	48	46
Rural Municipality	104	0	10	48	46
<b>404 Myagdi</b>					
Total	879	12	84	674	109
Municipality	366	2	10	256	98
Rural Municipality	513	10	74	418	11
<b>405 Kaski</b>					
Total	6,090	24	122	1,839	4,105
Metropolitan City	5,898	18	116	1,705	4,059
Rural Municipality	192	6	6	134	46
<b>406 Lamjung</b>					
Total	11,836	28	70	596	11,142
Municipality	11,689	14	44	499	11,132
Rural Municipality	147	14	26	97	10

1) NSIC stands for Nepal Standard Industrial Classification.

Table 1-2 Number of Persons Engaged by Section of Industrial Classification, Size of Persons Engaged and Local Level.

District and Local Level	Section of NSIC <sup>1)</sup>				
	K				
	Financial and insurance				
	Size of Persons Engaged				
	Total	1 person	2 person	3 to 9 persons	10 persons or more
<b>407 Tanahu</b>					
Total	3,248	28	48	975	2,197
Municipality	2,839	13	40	639	2,147
Rural Municipality	409	15	8	336	50
<b>408 Nawalparasi East</b>					
Total	1,427	59	52	681	635
Municipality	1,212	9	30	550	623
Rural Municipality	215	50	22	131	12
<b>409 Syangja</b>					
Total	952	17	48	541	346
Municipality	745	8	26	408	303
Rural Municipality	207	9	22	133	43
<b>410 Parbat</b>					
Total	525	13	18	254	240
Municipality	382	4	10	128	240
Rural Municipality	143	9	8	126	0
<b>411 Baglung</b>					
Total	1,733	33	80	462	1,158
Municipality	1,473	16	44	397	1,016
Rural Municipality	260	17	36	65	142

1) NSIC stands for Nepal Standard Industrial Classification.

Table 1-2 Number of Persons Engaged by Section of Industrial Classification, Size of Persons Engaged and Local Level.

District and Local Level	Section of NSIC <sup>1)</sup>					
	K					
	Financial and insurance					
	Size of Persons Engaged					
	Total	1 person	2 person	3 to 9 persons	10 persons or more	
Gorkha District	1,050	44	160	677	169	
40101 CHUMANUBRI RURAL MUNICIPALITY	2	0	2	0	0	
40102 AJIRKOT RURAL MUNICIPALITY	33	4	10	19	0	
40103 BARPAK SULIKOT RURAL MUNICIPALITY	17	6	0	11	0	
40104 DHARCHE RURAL MUNICIPALITY	9	5	4	0	0	
40105 AARUGHAT RURAL MUNICIPALITY	99	0	2	74	23	
40106 BHIMSEN THAPA RURAL MUNICIPALITY	50	4	6	40	0	
40107 SIRANCHOWK RURAL MUNICIPALITY	52	5	8	39	0	
40108 PALUNG TAR MUNICIPALITY	140	7	34	99	0	
40109 GORKHA MUNICIPALITY	419	9	22	242	146	
40110 SHAHID LAKHAN RURAL MUNICIPALITY	129	3	4	122	0	
40111 GANDAKI RURAL MUNICIPALITY	100	1	68	31	0	
Manang District	50	2	2	46	0	
40201 NARPA BHUMI RURAL MUNICIPALITY	0	0	0	0	0	
40202 MANANG NGISHANG RURAL MUNICIPALITY	4	0	0	4	0	
40203 CHAME RURAL MUNICIPALITY	46	2	2	42	0	
40204 NASAON RURAL MUNICIPALITY	0	0	0	0	0	
Mustang District	104	0	10	48	46	
40301 LO-GHEKAR DAMODARKUNDA RURAL MUNICIPA	0	0	0	0	0	
40302 GHARPAJHONG RURAL MUNICIPALITY	94	0	10	38	46	
40303 WARAGUNG MUKTIKSHETRA RURAL MUNICIPAL	6	0	0	6	0	
40304 LOMANTHANG RURAL MUNICIPALITY	0	0	0	0	0	
40305 THASANG RURAL MUNICIPALITY	4	0	0	4	0	
Myagdi District	879	12	84	674	109	
40401 ANNAPURNA RURAL MUNICIPALITY	59	2	2	55	0	
40402 RAGHUGANGA RURAL MUNICIPALITY	38	3	4	31	0	
40403 DHAWALAGIRI RURAL MUNICIPALITY	88	2	30	45	11	
40404 MALIKA RURAL MUNICIPALITY	248	1	34	213	0	
40405 MANGALA RURAL MUNICIPALITY	80	2	4	74	0	
40406 BENI MUNICIPALITY	366	2	10	256	98	
Kaski District	6,090	24	122	1,839	4,105	
40501 MADI RURAL MUNICIPALITY	25	1	0	0	24	
40502 MACHHAPUCHCHHRE RURAL MUNICIPALITY	48	1	4	43	0	
40503 ANNAPURNA RURAL MUNICIPALITY	104	4	2	76	22	
40504 POKHARA METROPOLITIAN CITY	5,898	18	116	1,705	4,059	
40505 RUPA RURAL MUNICIPALITY	15	0	0	15	0	
Lamjung District	11,836	28	70	596	11,142	
40601 DORDI RURAL MUNICIPALITY	20	5	10	5	0	
40602 MARSHYANGDI RURAL MUNICIPALITY	82	9	8	55	10	
40603 KWHOLA SOTHAR RURAL MUNICIPALITY	16	0	6	10	0	
40604 MADHYA NEPAL MUNICIPALITY	131	4	14	102	11	
40605 BENSI SHAHAR MUNICIPALITY	7,157	5	24	208	6,920	
40606 SUNDARBAZAR MUNICIPALITY	4,344	3	4	150	4,187	
40607 RAINAS MUNICIPALITY	57	2	2	39	14	
40608 DUDHAPOKHARI RURAL MUNICIPALITY	29	0	2	27	0	
Tanahu District	3,248	28	48	975	2,197	
40701 BHANU MUNICIPALITY	97	0	4	93	0	
40702 BYAS MUNICIPALITY	435	3	14	286	132	
40703 MYAGDE RURAL MUNICIPALITY	79	1	4	74	0	
40704 SHUKLAGANDAKI MUNICIPALITY	2,190	8	16	214	1,952	
40705 BHIMAD MUNICIPALITY	117	2	6	46	63	
40706 GHIRING RURAL MUNICIPALITY	7	2	0	5	0	
40707 RHISHING RURAL MUNICIPALITY	2	2	0	0	0	
40708 DEVGHAT RURAL MUNICIPALITY	10	2	0	8	0	
40709 BANDIPUR RURAL MUNICIPALITY	183	3	4	148	28	
40710 AANBU KHAIRENI RURAL MUNICIPALITY	128	5	0	101	22	

1) NSIC stands for Nepal Standard Industrial Classification.

Table 1-2 Number of Persons Engaged by Section of Industrial Classification, Size of Persons Engaged and Local Level.

District and Local Level	Section of NSIC <sup>1)</sup>					
	K					
	Financial and insurance					
	Size of Persons Engaged					
	Total	1 person	2 person	3 to 9 persons	10 persons or more	
Nawalparasi East District	1,427	59	52	681	635	
40801 GAIDAKOT MUNICIPALITY	614	5	2	184	423	
40802 BULINGTAR RURAL MUNICIPALITY	32	16	8	8	0	
40803 BUNGDIKALI RURAL MUNICIPALITY	66	30	8	16	12	
40804 HUPSEKOT RURAL MUNICIPALITY	56	3	0	53	0	
40805 DEVCHULI MUNICIPALITY	163	2	2	139	20	
40806 KAWASOTI MUNICIPALITY	317	0	14	159	144	
40807 MADHYA BINDU MUNICIPALITY	118	2	12	68	36	
40808 BINAYI TRIBENI RURAL MUNICIPALITY	61	1	6	54	0	
Syangja District	952	17	48	541	346	
40901 PUTALIBAZAR MUNICIPALITY	239	1	6	135	97	
40902 PHEDIKHOLA RURAL MUNICIPALITY	22	0	0	22	0	
40903 AANDHIKHOLA RURAL MUNICIPALITY	35	5	6	13	11	
40904 ARJUN CHOUPARI RURAL MUNICIPALITY	21	0	2	19	0	
40905 BHIRKOT MUNICIPALITY	209	1	0	102	106	
40906 BIRUWA RURAL MUNICIPALITY	47	0	0	37	10	
40907 HARINAS RURAL MUNICIPALITY	17	0	2	15	0	
40908 CHAPAKOT MUNICIPALITY	60	2	10	22	26	
40909 WALLING MUNICIPALITY	205	2	2	127	74	
40910 GALYANG MUNICIPALITY	32	2	8	22	0	
40911 KALIGANDAKI RURAL MUNICIPALITY	65	4	12	27	22	
Syangja District	525	13	18	254	240	
41001 MODI RURAL MUNICIPALITY	45	5	2	38	0	
41002 JALJALA RURAL MUNICIPALITY	29	1	2	26	0	
41003 KUSHMA MUNICIPALITY	316	2	6	89	219	
41004 PHALEBAS MUNICIPALITY	66	2	4	39	21	
41005 MAHASHILA RURAL MUNICIPALITY	10	2	2	6	0	
41006 BIHADI RURAL MUNICIPALITY	6	0	0	6	0	
41007 PAIYU RURAL MUNICIPALITY	53	1	2	50	0	
Baglung District	1,733	33	80	462	1,158	
41101 BAGLUNG MUNICIPALITY	434	10	16	196	212	
41102 KATHEKHOLA RURAL MUNICIPALITY	140	6	8	10	116	
41103 TARAKHOLA RURAL MUNICIPALITY	17	8	2	7	0	
41104 TAMANKHOLA RURAL MUNICIPALITY	7	0	0	7	0	
41105 DHORPATAN MUNICIPALITY	104	2	6	85	11	
41106 NISIKHOLA RURAL MUNICIPALITY	7	0	4	3	0	
41107 BADIGAD RURAL MUNICIPALITY	52	3	22	27	0	
41108 GALKOT MUNICIPALITY	296	0	16	87	193	
41109 BARENG RURAL MUNICIPALITY	37	0	0	11	26	
41110 JAIMUNI MUNICIPALITY	639	4	6	29	600	

1) NSIC stands for Nepal Standard Industrial Classification.



Table 1-2 Number of Persons Engaged by Section of Industrial Classification, Size of Persons Engaged and Local Level.

District and Local Level	Section of NSIC <sup>1)</sup>				
	P				
	Education				
	Size of Persons Engaged				
	Total	1 person	2 person	3 to 9 persons	10 persons or more
<b>Gandaki Province</b>					
Total	61,054	206	454	12,627	47,767
Metropolitan City	16,958	47	128	1,721	15,062
Municipality	25,084	80	168	4,491	20,345
Rural Municipality	19,012	79	158	6,415	12,360
<b>401 Gorkha</b>					
Total	5,300	18	44	1,427	3,811
Municipality	2,161	11	10	351	1,789
Rural Municipality	3,139	7	34	1,076	2,022
<b>402 Manang</b>					
Total	247	0	2	112	133
Rural Municipality	247	0	2	112	133
<b>403 Mustang</b>					
Total	470	1	12	129	328
Rural Municipality	470	1	12	129	328
<b>404 Myagdi</b>					
Total	2,698	10	10	830	1,848
Municipality	1,046	1	0	198	847
Rural Municipality	1,652	9	10	632	1,001
<b>405 Kaski</b>					
Total	18,730	49	144	2,321	16,216
Metropolitan City	16,958	47	128	1,721	15,062
Rural Municipality	1,772	2	16	600	1,154
<b>406 Lamjung</b>					
Total	4,346	12	42	1,111	3,181
Municipality	3,013	10	26	514	2,463
Rural Municipality	1,333	2	16	597	718

1) NSIC stands for Nepal Standard Industrial Classification.

Table 1-2 Number of Persons Engaged by Section of Industrial Classification, Size of Persons Engaged and Local Level.

District and Local Level	Section of NSIC <sup>1)</sup>				
	P				
	Education				
	Size of Persons Engaged				
	Total	1 person	2 person	3 to 9 persons	10 persons or more
<b>407 Tanahu</b>					
Total	7,209	15	52	1,544	5,598
Municipality	4,739	10	34	855	3,840
Rural Municipality	2,470	5	18	689	1,758
<b>408 Nawalparasi East</b>					
Total	6,672	16	42	973	5,641
Municipality	4,937	8	28	452	4,449
Rural Municipality	1,735	8	14	521	1,192
<b>409 Syangja</b>					
Total	5,705	17	22	1,270	4,396
Municipality	3,758	8	20	713	3,017
Rural Municipality	1,947	9	2	557	1,379
<b>410 Parbat</b>					
Total	3,534	9	12	1,090	2,423
Municipality	1,509	3	10	435	1,061
Rural Municipality	2,025	6	2	655	1,362
<b>411 Baglung</b>					
Total	6,143	59	72	1,820	4,192
Municipality	3,921	29	40	973	2,879
Rural Municipality	2,222	30	32	847	1,313

1) NSIC stands for Nepal Standard Industrial Classification.

Table 1-2 Number of Persons Engaged by Section of Industrial Classification, Size of Persons Engaged and Local Level.

District and Local Level	Section of NSIC <sup>1)</sup>					
	P					
	Education					
	Size of Persons Engaged					
	Total	1 person	2 person	3 to 9 persons	10 persons or more	
Gorkha District	5,300	18	44	1,427	3,811	
40101 CHUMANUBRI RURAL MUNICIPALITY	96	0	0	67	29	
40102 AJIRKOT RURAL MUNICIPALITY	308	5	0	112	191	
40103 BARPAK SULIKOT RURAL MUNICIPALITY	408	1	4	158	245	
40104 DHARCHE RURAL MUNICIPALITY	205	0	6	62	137	
40105 AARUGHAT RURAL MUNICIPALITY	414	0	0	106	308	
40106 BHIMSEN THAPA RURAL MUNICIPALITY	436	0	6	157	273	
40107 SIRANCHOWK RURAL MUNICIPALITY	476	0	6	116	354	
40108 PALUNG TAR MUNICIPALITY	710	3	2	152	553	
40109 GORKHA MUNICIPALITY	1,451	8	8	199	1,236	
40110 SHAHID LAKHAN RURAL MUNICIPALITY	390	1	6	145	238	
40111 GANDAKI RURAL MUNICIPALITY	406	0	6	153	247	
Manang District	247	0	2	112	133	
40201 NARPA BHUMI RURAL MUNICIPALITY	11	0	0	11	0	
40202 MANANG NGISHANG RURAL MUNICIPALITY	69	0	0	38	31	
40203 CHAME RURAL MUNICIPALITY	61	0	2	14	45	
40204 NASAON RURAL MUNICIPALITY	106	0	0	49	57	
Mustang District	470	1	12	129	328	
40301 LO-GHEKAR DAMODARKUNDA RURAL MUNICIPALITY	32	1	4	15	12	
40302 GHARPAJHONG RURAL MUNICIPALITY	131	0	0	41	90	
40303 WARAGUNG MUKTIKSHETRA RURAL MUNICIPALITY	85	0	8	25	52	
40304 LOMANTHANG RURAL MUNICIPALITY	33	0	0	12	21	
40305 THASANG RURAL MUNICIPALITY	189	0	0	36	153	
Myagdi District	2,698	10	10	830	1,848	
40401 ANNAPURNA RURAL MUNICIPALITY	342	4	0	135	203	
40402 RAGHUGANGA RURAL MUNICIPALITY	293	1	2	119	171	
40403 DHAWALAGIRI RURAL MUNICIPALITY	273	2	0	99	172	
40404 MALIKA RURAL MUNICIPALITY	358	2	2	126	228	
40405 MANGALA RURAL MUNICIPALITY	386	0	6	153	227	
40406 BENI MUNICIPALITY	1,046	1	0	198	847	
Kaski District	18,730	49	144	2,321	16,216	
40501 MADI RURAL MUNICIPALITY	375	0	8	150	217	
40502 MACHHAPUCHCHHRE RURAL MUNICIPALITY	520	0	2	173	345	
40503 ANNAPURNA RURAL MUNICIPALITY	531	2	4	167	358	
40504 POKHARA METROPOLITAN CITY	16,958	47	128	1,721	15,062	
40505 RUPA RURAL MUNICIPALITY	346	0	2	110	234	
Lamjung District	4,346	12	42	1,111	3,181	
40601 DORDI RURAL MUNICIPALITY	421	1	0	199	221	
40602 MARSHYANGDI RURAL MUNICIPALITY	459	0	6	199	254	
40603 KWHOLA SOTHAR RURAL MUNICIPALITY	229	0	8	81	140	
40604 MADHYA NEPAL MUNICIPALITY	657	3	2	140	512	
40605 BENSI SHAHAR MUNICIPALITY	1,003	5	10	126	862	
40606 SUNDARBAZAR MUNICIPALITY	915	2	14	127	772	
40607 RAINAS MUNICIPALITY	438	0	0	121	317	
40608 DUDHAPOKHARI RURAL MUNICIPALITY	224	1	2	118	103	
Tanahu District	7,209	15	52	1,544	5,598	
40701 BHANU MUNICIPALITY	762	2	2	123	635	
40702 BYAS MUNICIPALITY	2,021	2	12	323	1,684	
40703 MYAGDE RURAL MUNICIPALITY	373	1	2	71	299	
40704 SHUKLAGANDAKI MUNICIPALITY	1,257	4	18	259	976	
40705 BHIMAD MUNICIPALITY	699	2	2	150	545	
40706 GHIRING RURAL MUNICIPALITY	333	0	2	103	228	
40707 RHISHING RURAL MUNICIPALITY	409	0	0	138	271	
40708 DEVGHAT RURAL MUNICIPALITY	316	0	0	119	197	
40709 BANDIPUR RURAL MUNICIPALITY	521	0	2	153	366	
40710 AANBU KHAIRENI RURAL MUNICIPALITY	518	4	12	105	397	

1) NSIC stands for Nepal Standard Industrial Classification.

Table 1-2 Number of Persons Engaged by Section of Industrial Classification, Size of Persons Engaged and Local Level.

District and Local Level	Section of NSIC <sup>1)</sup>					
	P					
	Education					
	Size of Persons Engaged					
	Total	1 person	2 person	3 to 9 persons	10 persons or more	
Nawalparasi East District	6,672	16	42	973	5,641	
40801 GAIDAKOT MUNICIPALITY	1,701	2	10	153	1,536	
40802 BULINGTAR RURAL MUNICIPALITY	328	2	10	158	158	
40803 BUNGDIKALI RURAL MUNICIPALITY	331	2	2	104	223	
40804 HUPSEKOT RURAL MUNICIPALITY	521	2	2	151	366	
40805 DEVCHULI MUNICIPALITY	1,010	2	12	91	905	
40806 KAWASOTI MUNICIPALITY	1,367	1	4	114	1,248	
40807 MADHYA BINDU MUNICIPALITY	859	3	2	94	760	
40808 BINAYI TRIBENI RURAL MUNICIPALITY	555	2	0	108	445	
Syangja District	5,705	17	22	1,270	4,396	
40901 PUTALIBAZAR MUNICIPALITY	976	0	2	118	856	
40902 PHEDIKHOLA RURAL MUNICIPALITY	252	0	0	52	200	
40903 AANDHIKHOLA RURAL MUNICIPALITY	428	5	2	117	304	
40904 ARJUN CHOUPARI RURAL MUNICIPALITY	294	1	0	112	181	
40905 BHIRKOT MUNICIPALITY	478	2	4	89	383	
40906 BIRUWA RURAL MUNICIPALITY	294	0	0	69	225	
40907 HARINAS RURAL MUNICIPALITY	304	2	0	93	209	
40908 CHAPAKOT MUNICIPALITY	546	0	6	119	421	
40909 WALLING MUNICIPALITY	1,099	2	6	205	886	
40910 GALYANG MUNICIPALITY	659	4	2	182	471	
40911 KALIGANDAKI RURAL MUNICIPALITY	375	1	0	114	260	
Syangja District	3,534	9	12	1,090	2,423	
41001 MODI RURAL MUNICIPALITY	559	1	0	183	375	
41002 JALJALA RURAL MUNICIPALITY	466	2	0	204	260	
41003 KUSHMA MUNICIPALITY	903	2	6	261	634	
41004 PHALEBAS MUNICIPALITY	606	1	4	174	427	
41005 MAHASHILA RURAL MUNICIPALITY	251	1	2	70	178	
41006 BIHADI RURAL MUNICIPALITY	336	1	0	85	250	
41007 PAIYU RURAL MUNICIPALITY	413	1	0	113	299	
Baglung District	6,143	59	72	1,820	4,192	
41101 BAGLUNG MUNICIPALITY	1,780	15	14	259	1,492	
41102 KATHEKHOLA RURAL MUNICIPALITY	582	2	8	166	406	
41103 TARAKHOLA RURAL MUNICIPALITY	265	12	16	93	144	
41104 TAMANKHOLA RURAL MUNICIPALITY	188	3	2	76	107	
41105 DHORPATAN MUNICIPALITY	496	1	12	158	325	
41106 NISIKHOLA RURAL MUNICIPALITY	357	5	0	199	153	
41107 BADIGAD RURAL MUNICIPALITY	613	7	6	214	386	
41108 GALKOT MUNICIPALITY	915	1	2	261	651	
41109 BARENG RURAL MUNICIPALITY	217	1	0	99	117	
41110 JAIMUNI MUNICIPALITY	730	12	12	295	411	

1) NSIC stands for Nepal Standard Industrial Classification.

Table 1-2 Number of Persons Engaged by Section of Industrial Classification, Size of Persons Engaged and Local Level.

District and Local Level	Section of NSIC <sup>1)</sup>				
	Q				
	Human health and social work				
	Size of Persons Engaged				
	Total	1 person	2 person	3 to 9 persons	10 persons or more
<b>Gandaki Province</b>					
Total	17,215	1,713	754	5,133	9,615
Metropolitan City	6,031	262	100	638	5,031
Municipality	6,342	659	318	2,081	3,284
Rural Municipality	4,842	792	336	2,414	1,300
<b>401 Gorkha</b>					
Total	1,943	279	274	1,024	366
Municipality	897	87	144	445	221
Rural Municipality	1,046	192	130	579	145
<b>402 Manang</b>					
Total	95	3	2	76	14
Rural Municipality	95	3	2	76	14
<b>403 Mustang</b>					
Total	116	7	4	76	29
Rural Municipality	116	7	4	76	29
<b>404 Myagdi</b>					
Total	1,330	18	66	577	669
Municipality	651	2	12	146	491
Rural Municipality	679	16	54	431	178
<b>405 Kaski</b>					
Total	6,278	314	120	776	5,068
Metropolitan City	6,031	262	100	638	5,031
Rural Municipality	247	52	20	138	37
<b>406 Lamjung</b>					
Total	1,186	253	56	534	343
Municipality	795	139	30	295	331
Rural Municipality	391	114	26	239	12

1) NSIC stands for Nepal Standard Industrial Classification.

Table 1-2 Number of Persons Engaged by Section of Industrial Classification, Size of Persons Engaged and Local Level.

District and Local Level	Section of NSIC <sup>1)</sup>				
	Q				
	Human health and social work				
	Size of Persons Engaged				
	Total	1 person	2 person	3 to 9 persons	10 persons or more
<b>407 Tanahu</b>					
Total	1,814	482	36	416	880
Municipality	1,234	320	10	272	632
Rural Municipality	580	162	26	144	248
<b>408 Nawalparasi East</b>					
Total	1,130	147	46	317	620
Municipality	842	33	40	198	571
Rural Municipality	288	114	6	119	49
<b>409 Syangja</b>					
Total	960	28	36	416	480
Municipality	457	19	22	245	171
Rural Municipality	503	9	14	171	309
<b>410 Parbat</b>					
Total	533	63	32	364	74
Municipality	229	17	8	146	58
Rural Municipality	304	46	24	218	16
<b>411 Baglung</b>					
Total	1,830	119	82	557	1,072
Municipality	1,237	42	52	334	809
Rural Municipality	593	77	30	223	263

1) NSIC stands for Nepal Standard Industrial Classification.

Table 1-2 Number of Persons Engaged by Section of Industrial Classification, Size of Persons Engaged and Local Level.

District and Local Level	Section of NSIC <sup>1)</sup>					
	Q					
	Human health and social work					
	Size of Persons Engaged					
	Total	1 person	2 person	3 to 9 persons	10 persons or more	
Gorkha District	1,943	279	274	1,024	366	
40101 CHUMANUBRI RURAL MUNICIPALITY	80	0	0	54	26	
40102 AJIRKOT RURAL MUNICIPALITY	100	26	10	19	45	
40103 BARPAK SULIKOT RURAL MUNICIPALITY	115	40	4	71	0	
40104 DHARCHE RURAL MUNICIPALITY	82	42	4	36	0	
40105 AARUGHAT RURAL MUNICIPALITY	78	16	6	24	32	
40106 BHIMSEN THAPA RURAL MUNICIPALITY	147	4	16	127	0	
40107 SIRANCHOWK RURAL MUNICIPALITY	109	40	10	42	17	
40108 PALUNG TAR MUNICIPALITY	239	11	36	148	44	
40109 GORKHA MUNICIPALITY	658	76	108	297	177	
40110 SHAHID LAKHAN RURAL MUNICIPALITY	117	20	22	75	0	
40111 GANDAKI RURAL MUNICIPALITY	218	4	58	131	25	
Manang District	95	3	2	76	14	
40201 NARPA BHUMI RURAL MUNICIPALITY	13	2	0	11	0	
40202 MANANG NGISHANG RURAL MUNICIPALITY	39	0	0	39	0	
40203 CHAME RURAL MUNICIPALITY	23	1	0	8	14	
40204 NASAON RURAL MUNICIPALITY	20	0	2	18	0	
Mustang District	116	7	4	76	29	
40301 LO-GHEKAR DAMODARKUNDA RURAL MUNICIPALITY	15	1	0	14	0	
40302 GHARPAJHONG RURAL MUNICIPALITY	48	3	4	23	18	
40303 WARAGUNG MUKTIKSHETRA RURAL MUNICIPALITY	22	3	0	19	0	
40304 LOMANTHANG RURAL MUNICIPALITY	9	0	0	9	0	
40305 THASANG RURAL MUNICIPALITY	22	0	0	11	11	
Myagdi District	1,330	18	66	577	669	
40401 ANNA PURNA RURAL MUNICIPALITY	147	1	6	53	87	
40402 RAGHUGANGA RURAL MUNICIPALITY	201	1	4	146	50	
40403 DHAWALAGIRI RURAL MUNICIPALITY	92	1	16	47	28	
40404 MALIKA RURAL MUNICIPALITY	124	8	16	87	13	
40405 MANGALA RURAL MUNICIPALITY	115	5	12	98	0	
40406 BENI MUNICIPALITY	651	2	12	146	491	
Kaski District	6,278	314	120	776	5,068	
40501 MADI RURAL MUNICIPALITY	72	15	4	41	12	
40502 MACHHAPUCHCHHRE RURAL MUNICIPALITY	58	6	8	32	12	
40503 ANNA PURNA RURAL MUNICIPALITY	70	20	6	31	13	
40504 POKHARA METROPOLITAN CITY	6,031	262	100	638	5,031	
40505 RUPA RURAL MUNICIPALITY	47	11	2	34	0	
Lamjung District	1,186	253	56	534	343	
40601 DORDI RURAL MUNICIPALITY	114	28	14	72	0	
40602 MARSHYANGDI RURAL MUNICIPALITY	113	45	12	56	0	
40603 KWHOLA SOTHAR RURAL MUNICIPALITY	64	23	0	41	0	
40604 MADHYA NEPAL MUNICIPALITY	177	67	6	72	32	
40605 BENSI SHAHAR MUNICIPALITY	350	29	12	118	191	
40606 SUNDARBAZAR MUNICIPALITY	186	28	10	69	79	
40607 RAINAS MUNICIPALITY	82	15	2	36	29	
40608 DUDHAPOKHARI RURAL MUNICIPALITY	100	18	0	70	12	
Tanahu District	1,814	482	36	416	880	
40701 BHANU MUNICIPALITY	107	46	2	44	15	
40702 BYAS MUNICIPALITY	672	47	2	111	512	
40703 MYAGDE RURAL MUNICIPALITY	32	25	4	3	0	
40704 SHUKLAGANDAKI MUNICIPALITY	391	217	6	77	91	
40705 BHIMAD MUNICIPALITY	64	10	0	40	14	
40706 GHIRING RURAL MUNICIPALITY	22	4	4	14	0	
40707 RHISHING RURAL MUNICIPALITY	102	62	4	36	0	
40708 DEVGHAT RURAL MUNICIPALITY	203	10	4	23	166	
40709 BANDIPUR RURAL MUNICIPALITY	140	45	6	29	60	
40710 AANBU KHAIRENI RURAL MUNICIPALITY	81	16	4	39	22	

1) NSIC stands for Nepal Standard Industrial Classification.

Table 1-2 Number of Persons Engaged by Section of Industrial Classification, Size of Persons Engaged and Local Level.

District and Local Level	Section of NSIC <sup>1)</sup>					
	Q					
	Human health and social work					
	Size of Persons Engaged					
	Total	1 person	2 person	3 to 9 persons	10 persons or more	
Nawalparasi East District	1,130	147	46	317	620	
40801 GAIDAKOT MUNICIPALITY	172	17	8	39	108	
40802 BULINGTAR RURAL MUNICIPALITY	89	39	0	35	15	
40803 BUNGDIKALI RURAL MUNICIPALITY	79	38	2	27	12	
40804 HUPSEKOT RURAL MUNICIPALITY	49	33	0	16	0	
40805 DEVCHULI MUNICIPALITY	164	6	14	50	94	
40806 KAWASOTI MUNICIPALITY	439	5	12	75	347	
40807 MADHYA BINDU MUNICIPALITY	67	5	6	34	22	
40808 BINAYI TRIBENI RURAL MUNICIPALITY	71	4	4	41	22	
Syangja District	960	28	36	416	480	
40901 PUTALIBAZAR MUNICIPALITY	78	0	4	74	0	
40902 PHEDIKHOLA RURAL MUNICIPALITY	31	0	0	31	0	
40903 AANDHIKHOLA RURAL MUNICIPALITY	54	2	0	40	12	
40904 ARJUN CHOUPARI RURAL MUNICIPALITY	26	1	2	23	0	
40905 BHIRKOT MUNICIPALITY	79	2	2	41	34	
40906 BIRUWA RURAL MUNICIPALITY	296	0	4	39	253	
40907 HARINAS RURAL MUNICIPALITY	25	3	2	20	0	
40908 CHAPAKOT MUNICIPALITY	77	3	6	33	35	
40909 WALLING MUNICIPALITY	134	0	2	45	87	
40910 GALYANG MUNICIPALITY	89	14	8	52	15	
40911 KALIGANDAKI RURAL MUNICIPALITY	71	3	6	18	44	
Syangja District	533	63	32	364	74	
41001 MODI RURAL MUNICIPALITY	74	13	4	57	0	
41002 JALJALA RURAL MUNICIPALITY	95	24	16	55	0	
41003 KUSHMA MUNICIPALITY	135	12	6	59	58	
41004 PHALEBAS MUNICIPALITY	94	5	2	87	0	
41005 MAHASHILA RURAL MUNICIPALITY	51	6	0	29	16	
41006 BIHADI RURAL MUNICIPALITY	37	2	0	35	0	
41007 PAIYU RURAL MUNICIPALITY	47	1	4	42	0	
Baglung District	1,830	119	82	557	1,072	
41101 BAGLUNG MUNICIPALITY	375	14	36	159	166	
41102 KATHEKHOLA RURAL MUNICIPALITY	352	10	4	75	263	
41103 TARAKHOLA RURAL MUNICIPALITY	38	5	6	27	0	
41104 TAMANKHOLA RURAL MUNICIPALITY	27	6	4	17	0	
41105 DHORPATAN MUNICIPALITY	64	15	2	47	0	
41106 NISIKHOLA RURAL MUNICIPALITY	24	5	4	15	0	
41107 BADIGAD RURAL MUNICIPALITY	118	47	10	61	0	
41108 GALKOT MUNICIPALITY	214	0	8	48	158	
41109 BARENG RURAL MUNICIPALITY	34	4	2	28	0	
41110 JAIMUNI MUNICIPALITY	584	13	6	80	485	

1) NSIC stands for Nepal Standard Industrial Classification.



Table 1-2 Number of Persons Engaged by Section of Industrial Classification, Size of Persons Engaged and Local Level.

District and Local Level	Section of NSIC <sup>1)</sup>				
	L+M+N+R+S				
	Real estate, Professional & scientific activities, Administrative services, arts & entertainment, Other services				
	Size of Persons Engaged				
	Total	1 person	2 person	3 to 9 persons	10 persons or more
<b>Gandaki Province</b>					
Total	20,013	3,540	3,716	5,638	7,119
Metropolitan City	7,539	1,070	1,480	2,436	2,553
Municipality	7,950	1,404	1,544	1,989	3,013
Rural Municipality	4,524	1,066	692	1,213	1,553
<b>401 Gorkha</b>					
Total	2,571	410	386	849	926
Municipality	1,468	139	198	375	756
Rural Municipality	1,103	271	188	474	170
<b>402 Manang</b>					
Total	70	15	14	22	19
Rural Municipality	70	15	14	22	19
<b>403 Mustang</b>					
Total	127	21	12	46	48
Rural Municipality	127	21	12	46	48
<b>404 Myagdi</b>					
Total	1,105	57	168	487	393
Municipality	703	32	98	239	334
Rural Municipality	402	25	70	248	59
<b>405 Kaski</b>					
Total	7,818	1,163	1,536	2,491	2,628
Metropolitan City	7,539	1,070	1,480	2,436	2,553
Rural Municipality	279	93	56	55	75
<b>406 Lamjung</b>					
Total	1,013	298	200	315	200
Municipality	823	214	172	257	180
Rural Municipality	190	84	28	58	20

1) NSIC stands for Nepal Standard Industrial Classification.

Table 1-2 Number of Persons Engaged by Section of Industrial Classification, Size of Persons Engaged and Local Level.

District and Local Level	Section of NSIC <sup>1)</sup>				
	L+M+N+R+S				
	Real estate, Professional & scientific activities, Administrative services, arts & entertainment, Other services				
	Size of Persons Engaged				
	Total	1 person	2 person	3 to 9 persons	10 persons or more
<b>407 Tanahu</b>					
Total	1,347	422	424	470	31
Municipality	972	260	328	363	21
Rural Municipality	375	162	96	107	10
<b>408 Nawalparasi East</b>					
Total	1,552	532	354	280	386
Municipality	1,294	377	294	237	386
Rural Municipality	258	155	60	43	0
<b>409 Syangja</b>					
Total	801	170	202	141	288
Municipality	541	129	164	105	143
Rural Municipality	260	41	38	36	145
<b>410 Parbat</b>					
Total	456	175	126	130	25
Municipality	205	70	60	60	15
Rural Municipality	251	105	66	70	10
<b>411 Baglung</b>					
Total	3,153	277	294	407	2,175
Municipality	1,944	183	230	353	1,178
Rural Municipality	1,209	94	64	54	997

1) NSIC stands for Nepal Standard Industrial Classification.

Table 1-2 Number of Persons Engaged by Section of Industrial Classification, Size of Persons Engaged and Local Level.

District and Local Level	Section of NSIC <sup>1)</sup>					
	L+M+N+R+S					
	Real estate, Professional & scientific activities, Administrative services, arts & entertainment, Other services					
	Size of Persons Engaged					
	Total	1 person	2 person	3 to 9 persons	10 persons or more	
Gorkha District	2,571	410	386	849	926	
40101 CHUMANUBRI RURAL MUNICIPALITY	128	10	0	64	54	
40102 AJIRKOT RURAL MUNICIPALITY	71	40	12	19	0	
40103 BARPAK SULIKOT RURAL MUNICIPALITY	123	63	12	48	0	
40104 DHARCHE RURAL MUNICIPALITY	80	60	12	8	0	
40105 AARUGHAT RURAL MUNICIPALITY	77	39	16	22	0	
40106 BHIMSEN THAPA RURAL MUNICIPALITY	94	12	8	74	0	
40107 SIRANCHOWK RURAL MUNICIPALITY	79	36	16	27	0	
40108 PALUNG TAR MUNICIPALITY	266	44	68	154	0	
40109 GORKHA MUNICIPALITY	1,202	95	130	221	756	
40110 SHAHID LAKHAN RURAL MUNICIPALITY	226	11	34	94	87	
40111 GANDAKI RURAL MUNICIPALITY	225	0	78	118	29	
Manang District	70	15	14	22	19	
40201 NARPA BHUMI RURAL MUNICIPALITY	8	3	2	3	0	
40202 MANANG NGISHANG RURAL MUNICIPALITY	21	2	0	0	19	
40203 CHAME RURAL MUNICIPALITY	35	10	6	19	0	
40204 NASAON RURAL MUNICIPALITY	6	0	6	0	0	
Mustang District	127	21	12	46	48	
40301 LO-GHEKAR DAMODARKUNDA RURAL MUNICIPALITY	2	0	2	0	0	
40302 GHARPAJHONG RURAL MUNICIPALITY	46	14	4	28	0	
40303 WARAGUNG MUKTIKSHETRA RURAL MUNICIPALITY	45	2	6	13	24	
40304 LOMANTHANG RURAL MUNICIPALITY	9	4	0	5	0	
40305 THASANG RURAL MUNICIPALITY	25	1	0	0	24	
Myagdi District	1,105	57	168	487	393	
40401 ANNAPURNA RURAL MUNICIPALITY	56	8	8	40	0	
40402 RAGHUGANGA RURAL MUNICIPALITY	91	3	4	73	11	
40403 DHAWALAGIRI RURAL MUNICIPALITY	143	4	22	69	48	
40404 MALIKA RURAL MUNICIPALITY	56	4	16	36	0	
40405 MANGALA RURAL MUNICIPALITY	56	6	20	30	0	
40406 BENI MUNICIPALITY	703	32	98	239	334	
Kaski District	7,818	1,163	1,536	2,491	2,628	
40501 MADI RURAL MUNICIPALITY	36	14	6	0	16	
40502 MACHHAPUCHCHHRE RURAL MUNICIPALITY	60	12	12	18	18	
40503 ANNAPURNA RURAL MUNICIPALITY	163	54	34	34	41	
40504 POKHARA METROPOLITAN CITY	7,539	1,070	1,480	2,436	2,553	
40505 RUPA RURAL MUNICIPALITY	20	13	4	3	0	
Lamjung District	1,013	298	200	315	200	
40601 DORDI RURAL MUNICIPALITY	39	21	4	14	0	
40602 MARSHYANGDI RURAL MUNICIPALITY	52	32	14	6	0	
40603 KWHOLA SOTHAR RURAL MUNICIPALITY	47	22	2	3	20	
40604 MADHYA NEPAL MUNICIPALITY	103	51	28	24	0	
40605 BENSI SHAHAR MUNICIPALITY	435	69	70	126	170	
40606 SUNDARBAZAR MUNICIPALITY	227	64	60	93	10	
40607 RAINAS MUNICIPALITY	58	30	14	14	0	
40608 DUDHAPOKHARI RURAL MUNICIPALITY	52	9	8	35	0	
Tanahu District	1,347	422	424	470	31	
40701 BHANU MUNICIPALITY	65	33	22	10	0	
40702 BYAS MUNICIPALITY	477	113	158	206	0	
40703 MYAGDE RURAL MUNICIPALITY	58	25	10	23	0	
40704 SHUKLAGANDAKI MUNICIPALITY	321	95	112	104	10	
40705 BHIMAD MUNICIPALITY	109	19	36	43	11	
40706 GHIRING RURAL MUNICIPALITY	19	17	2	0	0	
40707 RHISHING RURAL MUNICIPALITY	53	48	0	5	0	
40708 DEVGHAT RURAL MUNICIPALITY	13	9	4	0	0	
40709 BANDIPUR RURAL MUNICIPALITY	134	34	48	52	0	
40710 AANBU KHAIRENI RURAL MUNICIPALITY	98	29	32	27	10	

1) NSIC stands for Nepal Standard Industrial Classification.

Table 1-2 Number of Persons Engaged by Section of Industrial Classification, Size of Persons Engaged and Local Level.

District and Local Level	Section of NSIC <sup>1)</sup>				
	L+M+N+R+S				
	Real estate, Professional & scientific activities, Administrative services, arts & entertainment, Other services				
	Size of Persons Engaged				
	Total	1 person	2 person	3 to 9 persons	10 persons or more
Nawalparasi East District	1,552	532	354	280	386
40801 GAIDAKOT MUNICIPALITY	427	127	102	89	109
40802 BULINGTAR RURAL MUNICIPALITY	61	50	4	7	0
40803 BUNGDIKALI RURAL MUNICIPALITY	62	42	6	14	0
40804 HUPSEKOT RURAL MUNICIPALITY	57	37	10	10	0
40805 DEVCHULI MUNICIPALITY	162	72	58	32	0
40806 KAWASOTI MUNICIPALITY	602	123	92	110	277
40807 MADHYA BINDU MUNICIPALITY	103	55	42	6	0
40808 BINAYI TRIBENI RURAL MUNICIPALITY	78	26	40	12	0
Syangja District	801	170	202	141	288
40901 PUTALIBAZAR MUNICIPALITY	167	23	56	40	48
40902 PHEDIKHOLA RURAL MUNICIPALITY	12	1	8	3	0
40903 AANDHIKHOLA RURAL MUNICIPALITY	13	4	0	9	0
40904 ARJUN CHOUPARI RURAL MUNICIPALITY	20	9	8	3	0
40905 BHIRKOT MUNICIPALITY	100	24	20	19	37
40906 BIRUWA RURAL MUNICIPALITY	171	5	6	15	145
40907 HARINAS RURAL MUNICIPALITY	14	5	6	3	0
40908 CHAPAKOT MUNICIPALITY	58	10	16	7	25
40909 WALLING MUNICIPALITY	118	43	46	18	11
40910 GALYANG MUNICIPALITY	98	29	26	21	22
40911 KALIGANDAKI RURAL MUNICIPALITY	30	17	10	3	0
Syangja District	456	175	126	130	25
41001 MODI RURAL MUNICIPALITY	78	33	24	21	0
41002 JALJALA RURAL MUNICIPALITY	92	45	20	27	0
41003 KUSHMA MUNICIPALITY	147	40	42	50	15
41004 PHALEBAS MUNICIPALITY	58	30	18	10	0
41005 MAHASHILA RURAL MUNICIPALITY	15	3	2	0	10
41006 BIHADI RURAL MUNICIPALITY	18	5	10	3	0
41007 PAIYU RURAL MUNICIPALITY	48	19	10	19	0
Baglung District	3,153	277	294	407	2,175
41101 BAGLUNG MUNICIPALITY	766	107	138	271	250
41102 KATHEKHOLA RURAL MUNICIPALITY	1,028	20	16	18	974
41103 TARAKHOLA RURAL MUNICIPALITY	46	11	12	11	12
41104 TAMANKHOLA RURAL MUNICIPALITY	7	3	0	4	0
41105 DHORPATAN MUNICIPALITY	120	13	38	24	45
41106 NISIKHOLA RURAL MUNICIPALITY	27	7	6	3	11
41107 BADIGAD RURAL MUNICIPALITY	86	52	30	4	0
41108 GALKOT MUNICIPALITY	323	22	40	33	228
41109 BARENG RURAL MUNICIPALITY	15	1	0	14	0
41110 JAIMUNI MUNICIPALITY	735	41	14	25	655

1) NSIC stands for Nepal Standard Industrial Classification.

Table 2-1 Number of Establishments by Section of Industrial Classification and Working Hours per Day and Local Level

District and Local Level	Section of NSIC <sup>1)</sup>					
	Total <sup>2)</sup>					
	Working Hours per Day					
	Total	Less than 8 Hours	8 to 10 Hours	11 to 12 Hours	13 Hours or more	Not Stated <sup>3)</sup>
Gandaki Province						
Total	100,684	17,239	13,572	34,252	35,609	12
Metropolitan City	28,215	2,176	5,395	9,584	11,056	4
Municipality	42,310	6,830	5,251	15,588	14,638	3
Rural Municipality	30,159	8,233	2,926	9,080	9,915	5
401 Gorkha						
Total	10,972	3,455	1,248	2,716	3,550	3
Municipality	4,533	1,150	722	1,152	1,509	0
Rural Municipality	6,439	2,305	526	1,564	2,041	3
402 Manang						
Total	487	94	39	123	231	0
Rural Municipality	487	94	39	123	231	0
403 Mustang						
Total	775	131	86	165	393	0
Rural Municipality	775	131	86	165	393	0
404 Myagdi						
Total	5,063	1,318	499	1,493	1,753	0
Municipality	1,966	348	154	517	947	0
Rural Municipality	3,097	970	345	976	806	0
405 Kaski						
Total	30,745	2,725	5,566	10,323	12,126	5
Metropolitan City	28,215	2,176	5,395	9,584	11,056	4
Rural Municipality	2,530	549	171	739	1,070	1
406 Lamjung						
Total	6,411	1,747	661	1,916	2,087	0
Municipality	4,718	1,079	515	1,587	1,537	0
Rural Municipality	1,693	668	146	329	550	0

1) NSIC stands for Nepal Standard Industrial Classification.

2) Establishments which belong to Section O, T, or U of NSIC are not surveyed.

3) Includes "Not reported", "Unknown" and so on.

Table 2-1 Number of Establishments by Section of Industrial Classification and Working Hours per Day and Local Level

District and Local Level	Section of NSIC <sup>1)</sup>					
	Total <sup>2)</sup>					
	Working Hours per Day					
	Total	Less than 8 Hours	8 to 10 Hours	11 to 12 Hours	13 Hours or more	Not Stated <sup>3)</sup>
<b>407 Tanahu</b>						
Total	12,433	2,194	1,337	4,693	4,209	0
Municipality	8,243	1,324	990	3,281	2,648	0
Rural Municipality	4,190	870	347	1,412	1,561	0
<b>408 Nawalparasi East</b>						
Total	12,745	1,397	1,653	4,492	5,201	2
Municipality	9,695	749	1,394	3,528	4,023	1
Rural Municipality	3,050	648	259	964	1,178	1
<b>409 Syangja</b>						
Total	7,410	1,133	1,100	3,109	2,066	2
Municipality	5,131	679	719	2,273	1,458	2
Rural Municipality	2,279	454	381	836	608	0
<b>410 Parbat</b>						
Total	4,720	1,009	445	1,757	1,509	0
Municipality	2,128	355	187	935	651	0
Rural Municipality	2,592	654	258	822	858	0
<b>411 Baglung</b>						
Total	8,923	2,036	938	3,465	2,484	0
Municipality	5,896	1,146	570	2,315	1,865	0
Rural Municipality	3,027	890	368	1,150	619	0

1) NSIC stands for Nepal Standard Industrial Classification.

2) Establishments which belong to Section O, T, or U of NSIC are not surveyed.

3) Includes "Not reported", "Unknown" and so on.

Table 2-1 Number of Establishments by Section of Industrial Classification and Working Hours per Day and Local Level

District and Local Level	Section of NSIC <sup>1)</sup>					
	Total <sup>2)</sup>					
	Working Hours per Day					
	Total	Less than 8 Hours	8 to 10 Hours	11 to 12 Hours	13 Hours or more	Not Stated <sup>3)</sup>
Gorkha District	10,972	3,455	1,248	2,716	3,550	3
40101 CHUMANUBRI RURAL MUNICIPALITY	217	31	4	34	148	0
40102 AJIRKOT RURAL MUNICIPALITY	713	277	48	151	237	0
40103 BARPAK SULIKOT RURAL MUNICIPALITY	834	323	48	190	273	0
40104 DHARCHE RURAL MUNICIPALITY	534	275	18	34	207	0
40105 AARUGHAT RURAL MUNICIPALITY	882	171	47	328	336	0
40106 BHIMSEN THAPA RURAL MUNICIPALITY	710	246	78	202	184	0
40107 SIRANCHOWK RURAL MUNICIPALITY	842	321	57	334	130	0
40108 PALUNG TAR MUNICIPALITY	1,474	465	238	367	404	0
40109 GORKHA MUNICIPALITY	3,059	685	484	785	1,105	0
40110 SHAHID LAKHAN RURAL MUNICIPALITY	858	237	180	167	271	3
40111 GANDAKI RURAL MUNICIPALITY	849	424	46	124	255	0
Manang District	487	94	39	123	231	0
40201 NARPA BHUMI RURAL MUNICIPALITY	44	11	4	17	12	0
40202 MANANG NGISHANG RURAL MUNICIPALITY	177	34	15	32	96	0
40203 CHAME RURAL MUNICIPALITY	143	33	8	23	79	0
40204 NASAON RURAL MUNICIPALITY	123	16	12	51	44	0
Mustang District	775	131	86	165	393	0
40301 LO-GHEKAR DAMODARKUNDA RURAL MUNICIPA	87	17	10	13	47	0
40302 GHARPAJHONG RURAL MUNICIPALITY	296	44	27	64	161	0
40303 WARAGUNG MUKTIKSHETRA RURAL MUNICIPAL	166	41	13	15	97	0
40304 LOMANTHANG RURAL MUNICIPALITY	94	10	6	10	68	0
40305 THASANG RURAL MUNICIPALITY	132	19	30	63	20	0
Myagdi District	5,063	1,318	499	1,493	1,753	0
40401 ANNAPURNA RURAL MUNICIPALITY	609	151	48	147	263	0
40402 RAGHUGANGA RURAL MUNICIPALITY	524	172	36	51	265	0
40403 DHAWALAGIRI RURAL MUNICIPALITY	676	244	98	290	44	0
40404 MALIKA RURAL MUNICIPALITY	673	238	90	202	143	0
40405 MANGALA RURAL MUNICIPALITY	615	165	73	286	91	0
40406 BENI MUNICIPALITY	1,966	348	154	517	947	0
Kaski District	30,745	2,725	5,566	10,323	12,126	5
40501 MADI RURAL MUNICIPALITY	362	101	16	51	194	0
40502 MACHHAPUCHCHHRE RURAL MUNICIPALITY	625	95	22	326	182	0
40503 ANNAPURNA RURAL MUNICIPALITY	1,251	227	120	278	626	0
40504 POKHARA METROPOLITIAN CITY	28,215	2,176	5,395	9,584	11,056	4
40505 RUPA RURAL MUNICIPALITY	292	126	13	84	68	1
Lamjung District	6,411	1,747	661	1,916	2,087	0
40601 DORDI RURAL MUNICIPALITY	459	193	42	102	122	0
40602 MARSHYANGDI RURAL MUNICIPALITY	599	203	41	113	242	0
40603 KWHOLA SOTHAR RURAL MUNICIPALITY	316	126	32	29	129	0
40604 MADHYA NEPAL MUNICIPALITY	1,115	317	150	340	308	0
40605 BENSI SHAHAR MUNICIPALITY	1,772	347	174	520	731	0
40606 SUNDARBAZAR MUNICIPALITY	1,269	280	116	555	318	0
40607 RAINAS MUNICIPALITY	562	135	75	172	180	0
40608 DUDHAPOKHARI RURAL MUNICIPALITY	319	146	31	85	57	0
Tanahu District	12,433	2,194	1,337	4,693	4,209	0
40701 BHANU MUNICIPALITY	1,352	220	110	508	514	0
40702 BYAS MUNICIPALITY	3,408	438	472	1,405	1,093	0
40703 MYAGDE RURAL MUNICIPALITY	753	136	85	251	281	0
40704 SHUKLAGANDAKI MUNICIPALITY	2,472	517	305	944	706	0
40705 BHIMAD MUNICIPALITY	1,011	149	103	424	335	0
40706 GHIRING RURAL MUNICIPALITY	296	75	26	101	94	0
40707 RHISHING RURAL MUNICIPALITY	569	254	43	163	109	0
40708 DEVGHAT RURAL MUNICIPALITY	353	95	19	161	78	0
40709 BANDIPUR RURAL MUNICIPALITY	1,182	187	46	455	494	0
40710 AANBU KHAIRENI RURAL MUNICIPALITY	1,037	123	128	281	505	0

1) NSIC stands for Nepal Standard Industrial Classification.

2) Establishments which belong to Section O, T, or U of NSIC are not surveyed.

3) Includes "Not reported", "Unknown" and so on.

Table 2-1 Number of Establishments by Section of Industrial Classification and Working Hours per Day and Local Level

District and Local Level	Section of NSIC <sup>1)</sup>					
	Total <sup>2)</sup>					
	Working Hours per Day					
	Total	Less than 8 Hours	8 to 10 Hours	11 to 12 Hours	13 Hours or more	Not Stated <sup>3)</sup>
Nawalparasi East District	12,745	1,397	1,653	4,492	5,201	2
40801 GAIDAKOT MUNICIPALITY	2,854	233	478	966	1,176	1
40802 BULINGTAR RURAL MUNICIPALITY	523	183	12	100	227	1
40803 BUNGDIKALI RURAL MUNICIPALITY	565	237	46	149	133	0
40804 HUPSEKOT RURAL MUNICIPALITY	862	142	79	263	378	0
40805 DEVCHULI MUNICIPALITY	2,054	141	321	814	778	0
40806 KAWASOTI MUNICIPALITY	3,165	256	441	1,169	1,299	0
40807 MADHYA BINDU MUNICIPALITY	1,622	119	154	579	770	0
40808 BINAYI TRIBENI RURAL MUNICIPALITY	1,100	86	122	452	440	0
Syangja District	7,410	1,133	1,100	3,109	2,066	2
40901 PUTALIBAZAR MUNICIPALITY	1,296	179	142	598	377	0
40902 PHEDIKHOLA RURAL MUNICIPALITY	238	44	50	88	56	0
40903 AANDHIKHOLA RURAL MUNICIPALITY	379	92	28	188	71	0
40904 ARJUN CHOUPARI RURAL MUNICIPALITY	402	59	58	170	115	0
40905 BHIRKOT MUNICIPALITY	693	94	111	281	207	0
40906 BIRUWA RURAL MUNICIPALITY	329	93	59	100	77	0
40907 HARINAS RURAL MUNICIPALITY	296	65	31	62	138	0
40908 CHAPAKOT MUNICIPALITY	619	106	96	190	227	0
40909 WALLING MUNICIPALITY	1,437	151	187	806	291	2
40910 GALYANG MUNICIPALITY	1,086	149	183	398	356	0
40911 KALIGANDAKI RURAL MUNICIPALITY	635	101	155	228	151	0
Syangja District	4,720	1,009	445	1,757	1,509	0
41001 MODI RURAL MUNICIPALITY	706	181	62	199	264	0
41002 JALJALA RURAL MUNICIPALITY	858	249	45	216	348	0
41003 KUSHMA MUNICIPALITY	1,461	215	95	650	501	0
41004 PHALEBAS MUNICIPALITY	667	140	92	285	150	0
41005 MAHASHILA RURAL MUNICIPALITY	204	61	43	55	45	0
41006 BIHADI RURAL MUNICIPALITY	278	71	40	101	66	0
41007 PAIYU RURAL MUNICIPALITY	546	92	68	251	135	0
Baglung District	8,923	2,036	938	3,465	2,484	0
41101 BAGLUNG MUNICIPALITY	2,907	427	266	1,091	1,123	0
41102 KATHEKHOLA RURAL MUNICIPALITY	666	222	63	216	165	0
41103 TARAKHOLA RURAL MUNICIPALITY	364	138	37	179	10	0
41104 TAMANKHOLA RURAL MUNICIPALITY	248	59	21	67	101	0
41105 DHORPATAN MUNICIPALITY	836	133	68	340	295	0
41106 NISIKHOLA RURAL MUNICIPALITY	468	119	46	217	86	0
41107 BADIGAD RURAL MUNICIPALITY	1,041	300	171	343	227	0
41108 GALKOT MUNICIPALITY	1,137	286	138	406	307	0
41109 BARENG RURAL MUNICIPALITY	240	52	30	128	30	0
41110 JAIMUNI MUNICIPALITY	1,016	300	98	478	140	0

1) NSIC stands for Nepal Standard Industrial Classification.

2) Establishments which belong to Section O, T, or U of NSIC are not surveyed.

3) Includes "Not reported", "Unknown" and so on.



Table 2-1 Number of Establishments by Section of Industrial Classification and Working Hours per Day and Local Level

District and Local Level	Section of NSIC <sup>1)</sup>					
	A					
	Agriculture, forestry and fishing <sup>2)</sup>					
	Working Hours per Day					
	Total	Less than 8 Hours	8 to 10 Hours	11 to 12 Hours	13 Hours or more	Not Stated <sup>3)</sup>
<b>Gandaki Province</b>						
Total	4,067	2,235	177	614	1,039	2
Metropolitan City	315	101	27	52	135	0
Municipality	1,715	810	59	330	514	2
Rural Municipality	2,037	1,324	91	232	390	0
<b>401 Gorkha</b>						
Total	958	699	32	85	142	0
Municipality	308	183	19	25	81	0
Rural Municipality	650	516	13	60	61	0
<b>402 Manang</b>						
Total	16	0	6	8	2	0
Rural Municipality	16	0	6	8	2	0
<b>403 Mustang</b>						
Total	6	1	0	5	0	0
Rural Municipality	6	1	0	5	0	0
<b>404 Myagdi</b>						
Total	391	253	24	58	56	0
Municipality	139	90	3	14	32	0
Rural Municipality	252	163	21	44	24	0
<b>405 Kaski</b>						
Total	457	171	35	71	180	0
Metropolitan City	315	101	27	52	135	0
Rural Municipality	142	70	8	19	45	0
<b>406 Lamjung</b>						
Total	283	168	15	53	47	0
Municipality	196	103	7	46	40	0
Rural Municipality	87	65	8	7	7	0

1) NSIC stands for Nepal Standard Industrial Classification.

2) Registered establishments only.

3) Includes "Not reported", "Unknown" and so on.

Table 2-1 Number of Establishments by Section of Industrial Classification and Working Hours per Day and Local Level

District and Local Level	Section of NSIC <sup>1)</sup>					
	A					
	Agriculture, forestry and fishing <sup>2)</sup>					
	Working Hours per Day					
	Total	Less than 8 Hours	8 to 10 Hours	11 to 12 Hours	13 Hours or more	Not Stated <sup>3)</sup>
<b>407 Tanahu</b>						
Total	547	344	7	58	138	0
Municipality	290	168	5	46	71	0
Rural Municipality	257	176	2	12	67	0
<b>408 Nawalparasi East</b>						
Total	352	76	5	24	247	0
Municipality	208	33	4	17	154	0
Rural Municipality	144	43	1	7	93	0
<b>409 Syangja</b>						
Total	134	25	17	40	50	2
Municipality	69	15	8	17	27	2
Rural Municipality	65	10	9	23	23	0
<b>410 Parbat</b>						
Total	311	164	9	59	79	0
Municipality	113	45	2	31	35	0
Rural Municipality	198	119	7	28	44	0
<b>411 Baglung</b>						
Total	612	334	27	153	98	0
Municipality	392	173	11	134	74	0
Rural Municipality	220	161	16	19	24	0

1) NSIC stands for Nepal Standard Industrial Classification.

2) Registered establishments only.

3) Includes "Not reported ", "Unknown" and so on.

Table 2-1 Number of Establishments by Section of Industrial Classification and Working Hours per Day and Local Level

District and Local Level	Section of NSIC <sup>1)</sup>					
	A					
	Agriculture, forestry and fishing <sup>2)</sup>					
	Working Hours per Day					
	Total	Less than 8 Hours	8 to 10 Hours	11 to 12 Hours	13 Hours or more	Not Stated <sup>3)</sup>
Gorkha District	958	699	32	85	142	0
40101 CHUMANUBRI RURAL MUNICIPALITY	0	0	0	0	0	0
40102 AJIRKOT RURAL MUNICIPALITY	95	72	2	11	10	0
40103 BARPAK SULIKOT RURAL MUNICIPALITY	76	71	1	2	2	0
40104 DHARCHE RURAL MUNICIPALITY	44	40	1	2	1	0
40105 AARUGHAT RURAL MUNICIPALITY	65	43	0	15	7	0
40106 BHIMSEN THAPA RURAL MUNICIPALITY	53	44	2	5	2	0
40107 SIRANCHOWK RURAL MUNICIPALITY	69	51	3	13	2	0
40108 PALUNG TAR MUNICIPALITY	128	85	11	7	25	0
40109 GORKHA MUNICIPALITY	180	98	8	18	56	0
40110 SHAHID LAKHAN RURAL MUNICIPALITY	51	39	2	4	6	0
40111 GANDAKI RURAL MUNICIPALITY	197	156	2	8	31	0
Manang District	16	0	6	8	2	0
40201 NARPA BHUMI RURAL MUNICIPALITY	0	0	0	0	0	0
40202 MANANG NGISHANG RURAL MUNICIPALITY	7	0	2	3	2	0
40203 CHAME RURAL MUNICIPALITY	3	0	0	3	0	0
40204 NASAON RURAL MUNICIPALITY	6	0	4	2	0	0
Mustang District	6	1	0	5	0	0
40301 LO-GHEKAR DAMODARKUNDA RURAL MUNICIPALITY	4	0	0	4	0	0
40302 GHARPAJHONG RURAL MUNICIPALITY	0	0	0	0	0	0
40303 WARAGUNG MUKTIKSHETRA RURAL MUNICIPALITY	1	1	0	0	0	0
40304 LOMANTHANG RURAL MUNICIPALITY	0	0	0	0	0	0
40305 THASANG RURAL MUNICIPALITY	1	0	0	1	0	0
Myagdi District	391	253	24	58	56	0
40401 ANNAPURNA RURAL MUNICIPALITY	41	28	4	9	0	0
40402 RAGHUGANGA RURAL MUNICIPALITY	64	44	1	0	19	0
40403 DHAWALAGIRI RURAL MUNICIPALITY	56	33	10	13	0	0
40404 MALIKA RURAL MUNICIPALITY	34	30	1	3	0	0
40405 MANGALA RURAL MUNICIPALITY	57	28	5	19	5	0
40406 BENI MUNICIPALITY	139	90	3	14	32	0
Kaski District	457	171	35	71	180	0
40501 MADI RURAL MUNICIPALITY	15	5	2	1	7	0
40502 MACHHAPUCHCHHRE RURAL MUNICIPALITY	14	0	0	8	6	0
40503 ANNAPURNA RURAL MUNICIPALITY	73	32	6	10	25	0
40504 POKHARA METROPOLITAN CITY	315	101	27	52	135	0
40505 RUPA RURAL MUNICIPALITY	40	33	0	0	7	0
Lamjung District	283	168	15	53	47	0
40601 DORDI RURAL MUNICIPALITY	24	15	1	6	2	0
40602 MARSHYANGDI RURAL MUNICIPALITY	6	4	0	0	2	0
40603 KWHOLA SOTHAR RURAL MUNICIPALITY	31	22	5	1	3	0
40604 MADHYA NEPAL MUNICIPALITY	63	41	2	8	12	0
40605 BENSI SHAHAR MUNICIPALITY	59	25	1	21	12	0
40606 SUNDARBAZAR MUNICIPALITY	56	31	4	11	10	0
40607 RAINAS MUNICIPALITY	18	6	0	6	6	0
40608 DUDHAPOKHARI RURAL MUNICIPALITY	26	24	2	0	0	0
Tanahu District	547	344	7	58	138	0
40701 BHANU MUNICIPALITY	64	43	2	8	11	0
40702 BYAS MUNICIPALITY	121	59	2	26	34	0
40703 MYAGDE RURAL MUNICIPALITY	52	28	0	0	24	0
40704 SHUKLAGANDAKI MUNICIPALITY	81	46	1	11	23	0
40705 BHIMAD MUNICIPALITY	24	20	0	1	3	0
40706 GHIRING RURAL MUNICIPALITY	11	11	0	0	0	0
40707 RHISHING RURAL MUNICIPALITY	61	56	0	5	0	0
40708 DEVGHAT RURAL MUNICIPALITY	31	29	0	0	2	0
40709 BANDIPUR RURAL MUNICIPALITY	74	33	0	6	35	0
40710 AANBU KHAIRENI RURAL MUNICIPALITY	28	19	2	1	6	0

1) NSIC stands for Nepal Standard Industrial Classification.

2) Registered establishments only.

3) Includes "Not reported ", "Unknown" and so on.

Table 2-1 Number of Establishments by Section of Industrial Classification and Working Hours per Day and Local Level

District and Local Level	Section of NSIC <sup>1)</sup>					
	A					
	Agriculture, forestry and fishing <sup>2)</sup>					
	Working Hours per Day					
	Total	Less than 8 Hours	8 to 10 Hours	11 to 12 Hours	13 Hours or more	Not Stated <sup>3)</sup>
Nawalparasi East District	352	76	5	24	247	0
40801 GAIDAKOT MUNICIPALITY	67	7	3	12	45	0
40802 BULINGTAR RURAL MUNICIPALITY	6	2	0	0	4	0
40803 BUNGDIKALI RURAL MUNICIPALITY	40	33	1	1	5	0
40804 HUPSEKOT RURAL MUNICIPALITY	88	7	0	5	76	0
40805 DEVCHULI MUNICIPALITY	29	13	1	1	14	0
40806 KAWASOTI MUNICIPALITY	68	9	0	1	58	0
40807 MADHYA BINDU MUNICIPALITY	44	4	0	3	37	0
40808 BINAYI TRIBENI RURAL MUNICIPALITY	10	1	0	1	8	0
Syangja District	134	25	17	40	50	2
40901 PUTALIBAZAR MUNICIPALITY	12	2	1	4	5	0
40902 PHEDIKHOLA RURAL MUNICIPALITY	1	0	0	0	1	0
40903 AANDHIKHOLA RURAL MUNICIPALITY	16	2	1	7	6	0
40904 ARJUN CHOUPARI RURAL MUNICIPALITY	5	2	0	1	2	0
40905 BHIRKOT MUNICIPALITY	10	0	1	4	5	0
40906 BIRUWA RURAL MUNICIPALITY	6	3	2	0	1	0
40907 HARINAS RURAL MUNICIPALITY	4	3	0	0	1	0
40908 CHAPAKOT MUNICIPALITY	12	2	2	3	5	0
40909 WALLING MUNICIPALITY	22	5	3	4	8	2
40910 GALYANG MUNICIPALITY	13	6	1	2	4	0
40911 KALIGANDAKI RURAL MUNICIPALITY	33	0	6	15	12	0
Syangja District	311	164	9	59	79	0
41001 MODI RURAL MUNICIPALITY	42	21	2	10	9	0
41002 JALJALA RURAL MUNICIPALITY	112	75	4	11	22	0
41003 KUSHMA MUNICIPALITY	69	33	1	5	30	0
41004 PHALEBAS MUNICIPALITY	44	12	1	26	5	0
41005 MAHASHILA RURAL MUNICIPALITY	7	5	0	2	0	0
41006 BIHADI RURAL MUNICIPALITY	7	5	0	1	1	0
41007 PAIYU RURAL MUNICIPALITY	30	13	1	4	12	0
Baglung District	612	334	27	153	98	0
41101 BAGLUNG MUNICIPALITY	112	53	2	37	20	0
41102 KATHEKHOLA RURAL MUNICIPALITY	51	45	2	2	2	0
41103 TARAKHOLA RURAL MUNICIPALITY	27	24	0	2	1	0
41104 TAMANKHOLA RURAL MUNICIPALITY	19	18	0	0	1	0
41105 DHORPATAN MUNICIPALITY	35	24	1	6	4	0
41106 NISIKHOLA RURAL MUNICIPALITY	47	30	1	5	11	0
41107 BADIGAD RURAL MUNICIPALITY	74	43	12	10	9	0
41108 GALKOT MUNICIPALITY	117	75	1	14	27	0
41109 BARENG RURAL MUNICIPALITY	2	1	1	0	0	0
41110 JAIMUNI MUNICIPALITY	128	21	7	77	23	0

1) NSIC stands for Nepal Standard Industrial Classification.

2) Registered establishments only.

3) Includes "Not reported", "Unknown" and so on.

Table 2-1 Number of Establishments by Section of Industrial Classification and Working Hours per Day and Local Level

District and Local Level	Section of NSIC <sup>1)</sup>					
	C					
	Manufacturing					
	Working Hours per Day					
	Total	Less than 8 Hours	8 to 10 Hours	11 to 12 Hours	13 Hours or more	Not Stated <sup>2)</sup>
<b>Gandaki Province</b>						
Total	10,928	1,469	3,387	4,409	1,661	2
Metropolitan City	2,679	136	1,050	1,073	419	1
Municipality	4,976	607	1,454	2,103	811	1
Rural Municipality	3,273	726	883	1,233	431	0
<b>401 Gorkha</b>						
Total	1,207	362	318	383	144	0
Municipality	531	111	177	170	73	0
Rural Municipality	676	251	141	213	71	0
<b>402 Manang</b>						
Total	11	2	1	6	2	0
Rural Municipality	11	2	1	6	2	0
<b>403 Mustang</b>						
Total	45	2	15	18	10	0
Rural Municipality	45	2	15	18	10	0
<b>404 Myagdi</b>						
Total	791	119	175	318	179	0
Municipality	257	11	49	87	110	0
Rural Municipality	534	108	126	231	69	0
<b>405 Kaski</b>						
Total	2,896	182	1,110	1,142	461	1
Metropolitan City	2,679	136	1,050	1,073	419	1
Rural Municipality	217	46	60	69	42	0
<b>406 Lamjung</b>						
Total	718	185	177	260	96	0
Municipality	601	141	148	225	87	0
Rural Municipality	117	44	29	35	9	0

1) NSIC stands for Nepal Standard Industrial Classification.

2) Includes "Not reported ", "Unknown" and so on.

Table 2-1 Number of Establishments by Section of Industrial Classification and Working Hours per Day and Local Level

District and Local Level	Section of NSIC <sup>1)</sup>					
	C					
	Manufacturing					
	Working Hours per Day					
	Total	Less than 8 Hours	8 to 10 Hours	11 to 12 Hours	13 Hours or more	Not Stated <sup>2)</sup>
<b>407 Tanahu</b>						
Total	1,133	79	350	547	157	0
Municipality	745	54	220	371	100	0
Rural Municipality	388	25	130	176	57	0
<b>408 Nawalparasi East</b>						
Total	1,539	121	496	653	268	1
Municipality	1,260	77	425	529	228	1
Rural Municipality	279	44	71	124	40	0
<b>409 Syangja</b>						
Total	869	103	345	338	83	0
Municipality	571	52	230	237	52	0
Rural Municipality	298	51	115	101	31	0
<b>410 Parbat</b>						
Total	546	79	144	238	85	0
Municipality	248	26	52	136	34	0
Rural Municipality	298	53	92	102	51	0
<b>411 Baglung</b>						
Total	1,173	235	256	506	176	0
Municipality	763	135	153	348	127	0
Rural Municipality	410	100	103	158	49	0

1) NSIC stands for Nepal Standard Industrial Classification.

2) Includes "Not reported ", "Unknown" and so on.

Table 2-1 Number of Establishments by Section of Industrial Classification and Working Hours per Day and Local Level

District and Local Level	Section of NSIC <sup>1)</sup>					
	C					
	Manufacturing					
	Working Hours per Day					
	Total	Less than 8 Hours	8 to 10 Hours	11 to 12 Hours	13 Hours or more	Not Stated <sup>2)</sup>
Gorkha District	1,207	362	318	383	144	0
40101 CHUMANUBRI RURAL MUNICIPALITY	2	0	0	2	0	0
40102 AJIRKOT RURAL MUNICIPALITY	97	36	19	27	15	0
40103 BARPAK SULIKOT RURAL MUNICIPALITY	81	24	16	33	8	0
40104 DHARCHE RURAL MUNICIPALITY	40	28	4	5	3	0
40105 AARUGHAT RURAL MUNICIPALITY	114	7	20	64	23	0
40106 BHIMSEN THAPA RURAL MUNICIPALITY	101	45	24	26	6	0
40107 SIRANCHOWK RURAL MUNICIPALITY	122	71	18	32	1	0
40108 PALUNG TAR MUNICIPALITY	198	67	66	45	20	0
40109 GORKHA MUNICIPALITY	333	44	111	125	53	0
40110 SHAHID LAKHAN RURAL MUNICIPALITY	56	13	25	9	9	0
40111 GANDAKI RURAL MUNICIPALITY	63	27	15	15	6	0
Manang District	11	2	1	6	2	0
40201 NARPA BHUMI RURAL MUNICIPALITY	4	0	1	3	0	0
40202 MANANG NGISHANG RURAL MUNICIPALITY	3	1	0	1	1	0
40203 CHAME RURAL MUNICIPALITY	3	0	0	2	1	0
40204 NASAON RURAL MUNICIPALITY	1	1	0	0	0	0
Mustang District	45	2	15	18	10	0
40301 LO-GHEKAR DAMODARKUNDA RURAL MUNICIPA	4	1	2	1	0	0
40302 GHARPAJHONG RURAL MUNICIPALITY	24	1	4	12	7	0
40303 WARAGUNG MUKTIKSHETRA RURAL MUNICIPAL	3	0	2	1	0	0
40304 LOMANTHANG RURAL MUNICIPALITY	7	0	2	3	2	0
40305 THASANG RURAL MUNICIPALITY	7	0	5	1	1	0
Myagdi District	791	119	175	318	179	0
40401 ANNAPURNA RURAL MUNICIPALITY	50	2	18	20	10	0
40402 RAGHUGANGA RURAL MUNICIPALITY	71	18	21	12	20	0
40403 DHAWALAGIRI RURAL MUNICIPALITY	164	37	27	96	4	0
40404 MALIKA RURAL MUNICIPALITY	120	40	20	40	20	0
40405 MANGALA RURAL MUNICIPALITY	129	11	40	63	15	0
40406 BENI MUNICIPALITY	257	11	49	87	110	0
Kaski District	2,896	182	1,110	1,142	461	1
40501 MADI RURAL MUNICIPALITY	31	5	9	13	4	0
40502 MACHHAPUCHCHHRE RURAL MUNICIPALITY	54	5	10	24	15	0
40503 ANNAPURNA RURAL MUNICIPALITY	103	22	39	22	20	0
40504 POKHARA METROPOLITIAN CITY	2,679	136	1,050	1,073	419	1
40505 RUPA RURAL MUNICIPALITY	29	14	2	10	3	0
Lamjung District	718	185	177	260	96	0
40601 DORDI RURAL MUNICIPALITY	30	16	7	7	0	0
40602 MARSHYANGDI RURAL MUNICIPALITY	53	13	11	22	7	0
40603 KWHOLA SOTHAR RURAL MUNICIPALITY	21	12	6	2	1	0
40604 MADHYA NEPAL MUNICIPALITY	171	53	51	48	19	0
40605 BENSI SHAHAR MUNICIPALITY	200	40	48	70	42	0
40606 SUNDARBAZAR MUNICIPALITY	166	35	36	75	20	0
40607 RAINAS MUNICIPALITY	64	13	13	32	6	0
40608 DUDHAPOKHARI RURAL MUNICIPALITY	13	3	5	4	1	0
Tanahu District	1,133	79	350	547	157	0
40701 BHANU MUNICIPALITY	106	10	19	56	21	0
40702 BYAS MUNICIPALITY	350	29	110	171	40	0
40703 MYAGDE RURAL MUNICIPALITY	96	10	40	32	14	0
40704 SHUKLAGANDAKI MUNICIPALITY	211	10	68	104	29	0
40705 BHIMAD MUNICIPALITY	78	5	23	40	10	0
40706 GHIRING RURAL MUNICIPALITY	29	1	10	13	5	0
40707 RHISHING RURAL MUNICIPALITY	51	4	29	16	2	0
40708 DEVGHAT RURAL MUNICIPALITY	23	5	3	11	4	0
40709 BANDIPUR RURAL MUNICIPALITY	83	2	7	62	12	0
40710 AANBU KHAIRENI RURAL MUNICIPALITY	106	3	41	42	20	0

1) NSIC stands for Nepal Standard Industrial Classification.

2) Includes "Not reported ", "Unknown" and so on.

Table 2-1 Number of Establishments by Section of Industrial Classification and Working Hours per Day and Local Level

District and Local Level	Section of NSIC <sup>1)</sup>					
	C					
	Manufacturing					
	Working Hours per Day					
	Total	Less than 8 Hours	8 to 10 Hours	11 to 12 Hours	13 Hours or more	Not Stated <sup>2)</sup>
Nawalparasi East District	1,539	121	496	653	268	1
40801 GAIDAKOT MUNICIPALITY	388	19	144	164	60	1
40802 BULINGTAR RURAL MUNICIPALITY	36	2	4	15	15	0
40803 BUNGDIKALI RURAL MUNICIPALITY	51	21	15	14	1	0
40804 HUPSEKOT RURAL MUNICIPALITY	99	12	23	51	13	0
40805 DEVCHULI MUNICIPALITY	250	19	104	92	35	0
40806 KAWASOTI MUNICIPALITY	431	28	134	197	72	0
40807 MADHYA BINDU MUNICIPALITY	191	11	43	76	61	0
40808 BINAYI TRIBENI RURAL MUNICIPALITY	93	9	29	44	11	0
Syangja District	869	103	345	338	83	0
40901 PUTALIBAZAR MUNICIPALITY	140	13	54	60	13	0
40902 PHEDIKHOLA RURAL MUNICIPALITY	27	5	10	7	5	0
40903 AANDHIKHOLA RURAL MUNICIPALITY	52	11	10	25	6	0
40904 ARJUN CHOUPARI RURAL MUNICIPALITY	44	1	19	19	5	0
40905 BHIRKOT MUNICIPALITY	71	6	32	27	6	0
40906 BIRUWA RURAL MUNICIPALITY	53	17	16	13	7	0
40907 HARINAS RURAL MUNICIPALITY	24	3	9	6	6	0
40908 CHAPAKOT MUNICIPALITY	77	4	30	33	10	0
40909 WALLING MUNICIPALITY	153	6	53	84	10	0
40910 GALYANG MUNICIPALITY	130	23	61	33	13	0
40911 KALIGANDAKI RURAL MUNICIPALITY	98	14	51	31	2	0
Syangja District	546	79	144	238	85	0
41001 MODI RURAL MUNICIPALITY	88	28	27	22	11	0
41002 JALJALA RURAL MUNICIPALITY	106	9	22	42	33	0
41003 KUSHMA MUNICIPALITY	162	16	24	97	25	0
41004 PHALEBAS MUNICIPALITY	86	10	28	39	9	0
41005 MAHASHILA RURAL MUNICIPALITY	10	0	5	5	0	0
41006 BIHADI RURAL MUNICIPALITY	20	4	9	6	1	0
41007 PAIYU RURAL MUNICIPALITY	74	12	29	27	6	0
Baglung District	1,173	235	256	506	176	0
41101 BAGLUNG MUNICIPALITY	350	38	68	162	82	0
41102 KATHEKHOLA RURAL MUNICIPALITY	99	22	31	34	12	0
41103 TARAKHOLA RURAL MUNICIPALITY	45	13	11	21	0	0
41104 TAMANKHOLA RURAL MUNICIPALITY	44	1	4	19	20	0
41105 DHORPATAN MUNICIPALITY	97	6	19	52	20	0
41106 NISIKHOLA RURAL MUNICIPALITY	53	11	14	20	8	0
41107 BADIGAD RURAL MUNICIPALITY	144	47	39	50	8	0
41108 GALKOT MUNICIPALITY	150	27	45	62	16	0
41109 BARENG RURAL MUNICIPALITY	25	6	4	14	1	0
41110 JAIMUNI MUNICIPALITY	166	64	21	72	9	0

1) NSIC stands for Nepal Standard Industrial Classification.

2) Includes "Not reported ", "Unknown" and so on.



Table 2-1 Number of Establishments by Section of Industrial Classification and Working Hours per Day and Local Level

District and Local Level	Section of NSIC <sup>1)</sup>					
	B+D+E+F					
	Mining, Electricity, gas, Water supply & Construction					
	Working Hours per Day					
	Total	Less than 8 Hours	8 to 10 Hours	11 to 12 Hours	13 Hours or more	Not Stated <sup>2)</sup>
Gandaki Province						
Total	1,000	487	203	136	174	0
Metropolitan City	142	37	37	35	33	0
Municipality	305	126	93	48	38	0
Rural Municipality	553	324	73	53	103	0
401 Gorkha						
Total	148	113	6	7	22	0
Municipality	34	25	4	4	1	0
Rural Municipality	114	88	2	3	21	0
402 Manang						
Total	12	1	1	2	8	0
Rural Municipality	12	1	1	2	8	0
403 Mustang						
Total	13	13	0	0	0	0
Rural Municipality	13	13	0	0	0	0
404 Myagdi						
Total	171	88	66	11	6	0
Municipality	46	4	39	2	1	0
Rural Municipality	125	84	27	9	5	0
405 Kaski						
Total	163	53	38	37	35	0
Metropolitan City	142	37	37	35	33	0
Rural Municipality	21	16	1	2	2	0
406 Lamjung						
Total	76	33	16	6	21	0
Municipality	36	27	5	4	0	0
Rural Municipality	40	6	11	2	21	0

1) NSIC stands for Nepal Standard Industrial Classification.

2) Includes "Not reported", "Unknown" and so on.

Table 2-1 Number of Establishments by Section of Industrial Classification and Working Hours per Day and Local Level

District and Local Level	Section of NSIC <sup>1)</sup>					
	B+D+E+F					
	Mining, Electricity, gas, Water supply & Construction					
	Working Hours per Day					
	Total	Less than 8 Hours	8 to 10 Hours	11 to 12 Hours	13 Hours or more	Not Stated <sup>2)</sup>
<b>407 Tanahu</b>						
Total	117	75	13	21	8	0
Municipality	60	28	10	16	6	0
Rural Municipality	57	47	3	5	2	0
<b>408 Nawalparasi East</b>						
Total	115	49	15	25	26	0
Municipality	44	17	12	10	5	0
Rural Municipality	71	32	3	15	21	0
<b>409 Syangja</b>						
Total	13	6	3	2	2	0
Municipality	9	4	2	2	1	0
Rural Municipality	4	2	1	0	1	0
<b>410 Parbat</b>						
Total	33	16	3	9	5	0
Municipality	13	7	1	3	2	0
Rural Municipality	20	9	2	6	3	0
<b>411 Baglung</b>						
Total	139	40	42	16	41	0
Municipality	63	14	20	7	22	0
Rural Municipality	76	26	22	9	19	0

1) NSIC stands for Nepal Standard Industrial Classification.

2) Includes "Not reported ", "Unknown" and so on.

Table 2-1 Number of Establishments by Section of Industrial Classification and Working Hours per Day and Local Level

District and Local Level	Section of NSIC <sup>1)</sup>					
	B+D+E+F					
	Mining, Electricity, gas, Water supply & Construction					
	Working Hours per Day					
Total	Less than 8 Hours	8 to 10 Hours	11 to 12 Hours	13 Hours or more	Not Stated <sup>2)</sup>	
Gorkha District	148	113	6	7	22	0
40101 CHUMANUBRI RURAL MUNICIPALITY	2	1	0	0	1	0
40102 AJIRKOT RURAL MUNICIPALITY	46	37	0	2	7	0
40103 BARPAK SULIKOT RURAL MUNICIPALITY	24	16	0	0	8	0
40104 DHARCHE RURAL MUNICIPALITY	8	4	1	0	3	0
40105 AARUGHAT RURAL MUNICIPALITY	4	3	1	0	0	0
40106 BHIMSEN THAPA RURAL MUNICIPALITY	4	4	0	0	0	0
40107 SIRANCHOWK RURAL MUNICIPALITY	16	15	0	1	0	0
40108 PALUNG TAR MUNICIPALITY	12	8	2	2	0	0
40109 GORKHA MUNICIPALITY	22	17	2	2	1	0
40110 SHAHID LAKHAN RURAL MUNICIPALITY	2	2	0	0	0	0
40111 GANDAKI RURAL MUNICIPALITY	8	6	0	0	2	0
Manang District	12	1	1	2	8	0
40201 NARPA BHUMI RURAL MUNICIPALITY	2	0	0	1	1	0
40202 MANANG NGISHANG RURAL MUNICIPALITY	2	0	0	1	1	0
40203 CHAME RURAL MUNICIPALITY	3	1	0	0	2	0
40204 NASAON RURAL MUNICIPALITY	5	0	1	0	4	0
Mustang District	13	13	0	0	0	0
40301 LO-GHEKAR DAMODARKUNDA RURAL MUNICIPALITY	0	0	0	0	0	0
40302 GHARPAJHONG RURAL MUNICIPALITY	13	13	0	0	0	0
40303 WARAGUNG MUKTIKSHETRA RURAL MUNICIPALITY	0	0	0	0	0	0
40304 LOMANTHANG RURAL MUNICIPALITY	0	0	0	0	0	0
40305 THASANG RURAL MUNICIPALITY	0	0	0	0	0	0
Myagdi District	171	88	66	11	6	0
40401 ANNAPURNA RURAL MUNICIPALITY	11	1	7	3	0	0
40402 RAGHUGANGA RURAL MUNICIPALITY	8	7	0	0	1	0
40403 DHAWALAGIRI RURAL MUNICIPALITY	91	69	18	3	1	0
40404 MALIKA RURAL MUNICIPALITY	10	5	1	1	3	0
40405 MANGALA RURAL MUNICIPALITY	5	2	1	2	0	0
40406 BENI MUNICIPALITY	46	4	39	2	1	0
Kaski District	163	53	38	37	35	0
40501 MADI RURAL MUNICIPALITY	1	1	0	0	0	0
40502 MACHHAPUCHCHHRE RURAL MUNICIPALITY	2	1	0	1	0	0
40503 ANNAPURNA RURAL MUNICIPALITY	15	11	1	1	2	0
40504 POKHARA METROPOLITAN CITY	142	37	37	35	33	0
40505 RUPA RURAL MUNICIPALITY	3	3	0	0	0	0
Lamjung District	76	33	16	6	21	0
40601 DORDI RURAL MUNICIPALITY	8	3	3	1	1	0
40602 MARSHYANGDI RURAL MUNICIPALITY	12	1	4	1	6	0
40603 KWHOLA SOTHAR RURAL MUNICIPALITY	14	1	3	0	10	0
40604 MADHYA NEPAL MUNICIPALITY	5	3	0	2	0	0
40605 BENSI SHAHAR MUNICIPALITY	11	6	4	1	0	0
40606 SUNDARBAZAR MUNICIPALITY	18	17	0	1	0	0
40607 RAINAS MUNICIPALITY	2	1	1	0	0	0
40608 DUDHAPOKHARI RURAL MUNICIPALITY	6	1	1	0	4	0
Tanahu District	117	75	13	21	8	0
40701 BHANU MUNICIPALITY	5	2	0	2	1	0
40702 BYAS MUNICIPALITY	21	9	4	5	3	0
40703 MYAGDE RURAL MUNICIPALITY	2	1	0	1	0	0
40704 SHUKLAGANDAKI MUNICIPALITY	32	16	6	8	2	0
40705 BHIMAD MUNICIPALITY	2	1	0	1	0	0
40706 GHIRING RURAL MUNICIPALITY	0	0	0	0	0	0
40707 RHISHING RURAL MUNICIPALITY	27	27	0	0	0	0
40708 DEVGHAT RURAL MUNICIPALITY	0	0	0	0	0	0
40709 BANDIPUR RURAL MUNICIPALITY	22	15	2	3	2	0
40710 AANBU KHAIRENI RURAL MUNICIPALITY	6	4	1	1	0	0

1) NSIC stands for Nepal Standard Industrial Classification.

2) Includes "Not reported ", "Unknown" and so on.

Table 2-1 Number of Establishments by Section of Industrial Classification and Working Hours per Day and Local Level

District and Local Level	Section of NSIC <sup>1)</sup>					
	B+D+E+F					
	Mining, Electricity, gas, Water supply & Construction					
	Working Hours per Day					
Total	Less than 8 Hours	8 to 10 Hours	11 to 12 Hours	13 Hours or more	Not Stated <sup>2)</sup>	
Nawalparasi East District	115	49	15	25	26	0
40801 GAIDAKOT MUNICIPALITY	12	5	5	1	1	0
40802 BULINGTAR RURAL MUNICIPALITY	23	13	0	3	7	0
40803 BUNGDIKALI RURAL MUNICIPALITY	32	16	0	3	13	0
40804 HUPSEKOT RURAL MUNICIPALITY	9	2	2	4	1	0
40805 DEVCHULI MUNICIPALITY	13	6	2	3	2	0
40806 KAWASOTI MUNICIPALITY	14	4	3	5	2	0
40807 MADHYA BINDU MUNICIPALITY	5	2	2	1	0	0
40808 BINAYI TRIBENI RURAL MUNICIPALITY	7	1	1	5	0	0
Syangja District	13	6	3	2	2	0
40901 PUTALIBAZAR MUNICIPALITY	1	0	0	1	0	0
40902 PHEDIKHOLA RURAL MUNICIPALITY	0	0	0	0	0	0
40903 AANDHIKHOLA RURAL MUNICIPALITY	0	0	0	0	0	0
40904 ARJUN CHOUPARI RURAL MUNICIPALITY	0	0	0	0	0	0
40905 BHIRKOT MUNICIPALITY	2	0	1	0	1	0
40906 BIRUWA RURAL MUNICIPALITY	2	1	0	0	1	0
40907 HARINAS RURAL MUNICIPALITY	0	0	0	0	0	0
40908 CHAPAKOT MUNICIPALITY	2	2	0	0	0	0
40909 WALLING MUNICIPALITY	2	1	0	1	0	0
40910 GALYANG MUNICIPALITY	2	1	1	0	0	0
40911 KALIGANDAKI RURAL MUNICIPALITY	2	1	1	0	0	0
Syangja District	33	16	3	9	5	0
41001 MODI RURAL MUNICIPALITY	3	1	0	2	0	0
41002 JALJALA RURAL MUNICIPALITY	13	5	2	3	3	0
41003 KUSHMA MUNICIPALITY	5	2	0	2	1	0
41004 PHALEBAS MUNICIPALITY	8	5	1	1	1	0
41005 MAHASHILA RURAL MUNICIPALITY	1	0	0	1	0	0
41006 BIHADI RURAL MUNICIPALITY	2	2	0	0	0	0
41007 PAIYU RURAL MUNICIPALITY	1	1	0	0	0	0
Baglung District	139	40	42	16	41	0
41101 BAGLUNG MUNICIPALITY	18	2	9	6	1	0
41102 KATHEKHOLA RURAL MUNICIPALITY	5	4	0	1	0	0
41103 TARAKHOLA RURAL MUNICIPALITY	28	12	14	1	1	0
41104 TAMANKHOLA RURAL MUNICIPALITY	11	3	2	1	5	0
41105 DHORPATAN MUNICIPALITY	17	5	2	0	10	0
41106 NISIKHOLA RURAL MUNICIPALITY	11	3	1	2	5	0
41107 BADIGAD RURAL MUNICIPALITY	18	3	5	3	7	0
41108 GALKOT MUNICIPALITY	17	3	7	0	7	0
41109 BARENG RURAL MUNICIPALITY	3	1	0	1	1	0
41110 JAIMUNI MUNICIPALITY	11	4	2	1	4	0

1) NSIC stands for Nepal Standard Industrial Classification.

2) Includes "Not reported", "Unknown" and so on.

Table 2-1 Number of Establishments by Section of Industrial Classification and Working Hours per Day and Local Level

District and Local Level	Section of NSIC <sup>1)</sup>					
	G					
	Wholesale and Retail Trade					
	Working Hours per Day					
	Total	Less than 8 Hours	8 to 10 Hours	11 to 12 Hours	13 Hours or more	Not Stated <sup>2)</sup>
Gandaki Province						
Total	50,577	1,254	6,469	22,610	20,242	2
Metropolitan City	15,279	257	2,824	6,121	6,075	2
Municipality	22,226	533	2,366	10,549	8,778	0
Rural Municipality	13,072	464	1,279	5,940	5,389	0
401 Gorkha						
Total	4,807	228	636	1,822	2,121	0
Municipality	2,091	82	364	772	873	0
Rural Municipality	2,716	146	272	1,050	1,248	0
402 Manang						
Total	47	3	4	20	20	0
Rural Municipality	47	3	4	20	20	0
403 Mustang						
Total	183	5	38	59	81	0
Rural Municipality	183	5	38	59	81	0
404 Myagdi						
Total	2,091	43	151	903	994	0
Municipality	939	10	34	348	547	0
Rural Municipality	1,152	33	117	555	447	0
405 Kaski						
Total	16,197	270	2,875	6,535	6,515	2
Metropolitan City	15,279	257	2,824	6,121	6,075	2
Rural Municipality	918	13	51	414	440	0
406 Lamjung						
Total	2,810	97	280	1,228	1,205	0
Municipality	2,200	59	211	1,020	910	0
Rural Municipality	610	38	69	208	295	0

1) NSIC stands for Nepal Standard Industrial Classification.

2) Includes "Not reported", "Unknown" and so on.

Table 2-1 Number of Establishments by Section of Industrial Classification and Working Hours per Day and Local Level

District and Local Level	Section of NSIC <sup>1)</sup>					
	G					
	Wholesale and Retail Trade					
	Working Hours per Day					
	Total	Less than 8 Hours	8 to 10 Hours	11 to 12 Hours	13 Hours or more	Not Stated <sup>2)</sup>
<b>407 Tanahu</b>						
Total	6,454	107	581	3,267	2,499	0
Municipality	4,452	86	458	2,276	1,632	0
Rural Municipality	2,002	21	123	991	867	0
<b>408 Nawalparasi East</b>						
Total	7,219	159	735	3,097	3,228	0
Municipality	5,671	123	613	2,403	2,532	0
Rural Municipality	1,548	36	122	694	696	0
<b>409 Syangja</b>						
Total	4,161	143	554	2,207	1,257	0
Municipality	2,936	85	361	1,624	866	0
Rural Municipality	1,225	58	193	583	391	0
<b>410 Parbat</b>						
Total	2,292	60	192	1,154	886	0
Municipality	1,055	17	80	613	345	0
Rural Municipality	1,237	43	112	541	541	0
<b>411 Baglung</b>						
Total	4,316	139	423	2,318	1,436	0
Municipality	2,882	71	245	1,493	1,073	0
Rural Municipality	1,434	68	178	825	363	0

1) NSIC stands for Nepal Standard Industrial Classification.

2) Includes "Not reported ", "Unknown" and so on.

Table 2-1 Number of Establishments by Section of Industrial Classification and Working Hours per Day and Local Level

District and Local Level	Section of NSIC <sup>1)</sup>					
	G					
	Wholesale and Retail Trade					
	Working Hours per Day					
	Total	Less than 8 Hours	8 to 10 Hours	11 to 12 Hours	13 Hours or more	Not Stated <sup>2)</sup>
Gorkha District	4,807	228	636	1,822	2,121	0
40101 CHUMANUBRI RURAL MUNICIPALITY	47	1	0	9	37	0
40102 AJIRKOT RURAL MUNICIPALITY	271	10	20	91	150	0
40103 BARPAK SULIKOT RURAL MUNICIPALITY	368	13	19	142	194	0
40104 DHARCHE RURAL MUNICIPALITY	200	50	5	21	124	0
40105 AARUGHAT RURAL MUNICIPALITY	452	9	13	209	221	0
40106 BHIMSEN THAPA RURAL MUNICIPALITY	334	19	43	145	127	0
40107 SIRANCHOWK RURAL MUNICIPALITY	330	9	24	220	77	0
40108 PALUNG TAR MUNICIPALITY	652	37	110	247	258	0
40109 GORKHA MUNICIPALITY	1,439	45	254	525	615	0
40110 SHAHID LAKHAN RURAL MUNICIPALITY	419	22	124	128	145	0
40111 GANDAKI RURAL MUNICIPALITY	295	13	24	85	173	0
Manang District	47	3	4	20	20	0
40201 NARPA BHUMI RURAL MUNICIPALITY	0	0	0	0	0	0
40202 MANANG NGISHANG RURAL MUNICIPALITY	12	1	0	6	5	0
40203 CHAME RURAL MUNICIPALITY	24	2	2	7	13	0
40204 NASAON RURAL MUNICIPALITY	11	0	2	7	2	0
Mustang District	183	5	38	59	81	0
40301 LO-GHEKAR DAMODARKUNDA RURAL MUNICIPA	18	3	8	5	2	0
40302 GHARPAJHONG RURAL MUNICIPALITY	87	1	10	25	51	0
40303 WARAGUNG MUKTIKSHETRA RURAL MUNICIPAL	13	1	1	4	7	0
40304 LOMANTHANG RURAL MUNICIPALITY	22	0	2	4	16	0
40305 THASANG RURAL MUNICIPALITY	43	0	17	21	5	0
Myagdi District	2,091	43	151	903	994	0
40401 ANNAPURNA RURAL MUNICIPALITY	219	9	13	95	102	0
40402 RAGHUGANGA RURAL MUNICIPALITY	216	0	10	32	174	0
40403 DHAWALAGIRI RURAL MUNICIPALITY	173	8	24	118	23	0
40404 MALIKA RURAL MUNICIPALITY	279	4	49	139	87	0
40405 MANGALA RURAL MUNICIPALITY	265	12	21	171	61	0
40406 BENI MUNICIPALITY	939	10	34	348	547	0
Kaski District	16,197	270	2,875	6,535	6,515	2
40501 MADI RURAL MUNICIPALITY	152	2	1	25	124	0
40502 MACHHAPUCHCHHRE RURAL MUNICIPALITY	296	2	7	177	110	0
40503 ANNAPURNA RURAL MUNICIPALITY	362	7	35	152	168	0
40504 POKHARA METROPOLITIAN CITY	15,279	257	2,824	6,121	6,075	2
40505 RUPA RURAL MUNICIPALITY	108	2	8	60	38	0
Lamjung District	2,810	97	280	1,228	1,205	0
40601 DORDI RURAL MUNICIPALITY	204	10	25	72	97	0
40602 MARSHYANGDI RURAL MUNICIPALITY	193	4	17	57	115	0
40603 KWHOLA SOTHAR RURAL MUNICIPALITY	83	6	6	17	54	0
40604 MADHYA NEPAL MUNICIPALITY	504	14	71	229	190	0
40605 BENSI SHAHAR MUNICIPALITY	827	23	49	341	414	0
40606 SUNDARBAZAR MUNICIPALITY	578	5	43	335	195	0
40607 RAINAS MUNICIPALITY	291	17	48	115	111	0
40608 DUDHAPOKHARI RURAL MUNICIPALITY	130	18	21	62	29	0
Tanahu District	6,454	107	581	3,267	2,499	0
40701 BHANU MUNICIPALITY	777	20	54	355	348	0
40702 BYAS MUNICIPALITY	1,835	30	211	939	655	0
40703 MYAGDE RURAL MUNICIPALITY	364	7	23	178	156	0
40704 SHUKLAGANDAKI MUNICIPALITY	1,238	24	133	658	423	0
40705 BHIMAD MUNICIPALITY	602	12	60	324	206	0
40706 GHIRING RURAL MUNICIPALITY	158	2	11	77	68	0
40707 RHISHING RURAL MUNICIPALITY	226	0	11	129	86	0
40708 DEVGHAT RURAL MUNICIPALITY	174	1	12	115	46	0
40709 BANDIPUR RURAL MUNICIPALITY	547	5	12	311	219	0
40710 AANBU KHAIRENI RURAL MUNICIPALITY	533	6	54	181	292	0

1) NSIC stands for Nepal Standard Industrial Classification.

2) Includes "Not reported", "Unknown" and so on.

Table 2-1 Number of Establishments by Section of Industrial Classification and Working Hours per Day and Local Level

District and Local Level	Section of NSIC <sup>1)</sup>					
	G					
	Wholesale and Retail Trade					
	Working Hours per Day					
	Total	Less than 8 Hours	8 to 10 Hours	11 to 12 Hours	13 Hours or more	Not Stated <sup>2)</sup>
Nawalparasi East District	7,219	159	735	3,097	3,228	0
40801 GAIDAKOT MUNICIPALITY	1,556	56	197	609	694	0
40802 BULINGTAR RURAL MUNICIPALITY	255	4	6	76	169	0
40803 BUNGDIKALI RURAL MUNICIPALITY	244	9	25	122	88	0
40804 HUPSEKOT RURAL MUNICIPALITY	449	11	35	177	226	0
40805 DEVCHULI MUNICIPALITY	1,243	13	142	596	492	0
40806 KAWASOTI MUNICIPALITY	1,870	44	209	788	829	0
40807 MADHYA BINDU MUNICIPALITY	1,002	10	65	410	517	0
40808 BINAYI TRIBENI RURAL MUNICIPALITY	600	12	56	319	213	0
Syangja District	4,161	143	554	2,207	1,257	0
40901 PUTALIBAZAR MUNICIPALITY	710	28	68	421	193	0
40902 PHEDIKHOLA RURAL MUNICIPALITY	142	6	29	71	36	0
40903 AANDHIKHOLA RURAL MUNICIPALITY	179	6	12	123	38	0
40904 ARJUN CHOUPARI RURAL MUNICIPALITY	249	6	31	124	88	0
40905 BHIRKOT MUNICIPALITY	403	14	55	214	120	0
40906 BIRUWA RURAL MUNICIPALITY	159	8	31	75	45	0
40907 HARINAS RURAL MUNICIPALITY	181	9	19	49	104	0
40908 CHAPAKOT MUNICIPALITY	343	14	54	133	142	0
40909 WALLING MUNICIPALITY	874	15	98	571	190	0
40910 GALYANG MUNICIPALITY	606	14	86	285	221	0
40911 KALIGANDAKI RURAL MUNICIPALITY	315	23	71	141	80	0
Syangja District	2,292	60	192	1,154	886	0
41001 MODI RURAL MUNICIPALITY	349	12	18	136	183	0
41002 JALJALA RURAL MUNICIPALITY	365	11	13	131	210	0
41003 KUSHMA MUNICIPALITY	761	11	41	444	265	0
41004 PHALEBAS MUNICIPALITY	294	6	39	169	80	0
41005 MAHASHILA RURAL MUNICIPALITY	103	5	34	35	29	0
41006 BIHADI RURAL MUNICIPALITY	140	8	23	65	44	0
41007 PAIYU RURAL MUNICIPALITY	280	7	24	174	75	0
Baglung District	4,316	139	423	2,318	1,436	0
41101 BAGLUNG MUNICIPALITY	1,540	28	112	717	683	0
41102 KATHEKHOLA RURAL MUNICIPALITY	314	13	26	159	116	0
41103 TARAKHOLA RURAL MUNICIPALITY	146	7	9	124	6	0
41104 TAMANKHOLA RURAL MUNICIPALITY	113	3	6	45	59	0
41105 DHORPATAN MUNICIPALITY	414	6	29	224	155	0
41106 NISIKHOLA RURAL MUNICIPALITY	248	11	26	170	41	0
41107 BADIGAD RURAL MUNICIPALITY	476	30	88	232	126	0
41108 GALKOT MUNICIPALITY	518	16	60	276	166	0
41109 BARENG RURAL MUNICIPALITY	137	4	23	95	15	0
41110 JAIMUNI MUNICIPALITY	410	21	44	276	69	0

1) NSIC stands for Nepal Standard Industrial Classification.

2) Includes "Not reported ", "Unknown" and so on.



Table 2-1 Number of Establishments by Section of Industrial Classification and Working Hours per Day and Local Level

District and Local Level	Section of NSIC <sup>1)</sup>					
	H+J					
	Transportation and Storage, Information and Communication					
	Working Hours per Day					
Total	Less than 8 Hours	8 to 10 Hours	11 to 12 Hours	13 Hours or more	Not Stated <sup>2)</sup>	
Gandaki Province						
Total	647	359	89	96	103	0
Metropolitan City	148	39	49	34	26	0
Municipality	259	140	28	38	53	0
Rural Municipality	240	180	12	24	24	0
401 Gorkha						
Total	60	42	3	3	12	0
Municipality	20	10	2	1	7	0
Rural Municipality	40	32	1	2	5	0
402 Manang						
Total	4	4	0	0	0	0
Rural Municipality	4	4	0	0	0	0
403 Mustang						
Total	16	14	0	1	1	0
Rural Municipality	16	14	0	1	1	0
404 Myagdi						
Total	58	30	7	17	4	0
Municipality	15	8	1	2	4	0
Rural Municipality	43	22	6	15	0	0
405 Kaski						
Total	158	48	50	34	26	0
Metropolitan City	148	39	49	34	26	0
Rural Municipality	10	9	1	0	0	0
406 Lamjung						
Total	69	55	4	6	4	0
Municipality	49	35	4	6	4	0
Rural Municipality	20	20	0	0	0	0

1) NSIC stands for Nepal Standard Industrial Classification.

2) Includes "Not reported ", "Unknown" and so on.

Table 2-1 Number of Establishments by Section of Industrial Classification and Working Hours per Day and Local Level

District and Local Level	Section of NSIC <sup>1)</sup>					
	H+J					
	Transportation and Storage, Information and Communication					
	Working Hours per Day					
Total	Less than 8 Hours	8 to 10 Hours	11 to 12 Hours	13 Hours or more	Not Stated <sup>2)</sup>	
407 Tanahu						
Total	68	27	10	9	22	0
Municipality	42	14	7	9	12	0
Rural Municipality	26	13	3	0	10	0
408 Nawalparasi East						
Total	59	28	7	11	13	0
Municipality	44	15	7	10	12	0
Rural Municipality	15	13	0	1	1	0
409 Syangja						
Total	33	26	1	2	4	0
Municipality	22	17	1	1	3	0
Rural Municipality	11	9	0	1	1	0
410 Parbat						
Total	46	36	2	2	6	0
Municipality	22	16	1	1	4	0
Rural Municipality	24	20	1	1	2	0
411 Baglung						
Total	76	49	5	11	11	0
Municipality	45	25	5	8	7	0
Rural Municipality	31	24	0	3	4	0

1) NSIC stands for Nepal Standard Industrial Classification.

2) Includes "Not reported ", "Unknown" and so on.

Table 2-1 Number of Establishments by Section of Industrial Classification and Working Hours per Day and Local Level

District and Local Level	Section of NSIC <sup>1)</sup>					
	H+J					
	Transportation and Storage, Information and Communication					
	Working Hours per Day					
Total	Less than 8 Hours	8 to 10 Hours	11 to 12 Hours	13 Hours or more	Not Stated <sup>2)</sup>	
Gorkha District	60	42	3	3	12	0
40101 CHUMANUBRI RURAL MUNICIPALITY	1	1	0	0	0	0
40102 AJIRKOT RURAL MUNICIPALITY	4	4	0	0	0	0
40103 BARPAK SULIKOT RURAL MUNICIPALITY	6	6	0	0	0	0
40104 DHARCHE RURAL MUNICIPALITY	5	5	0	0	0	0
40105 AARUGHAT RURAL MUNICIPALITY	7	4	0	2	1	0
40106 BHIMSEN THAPA RURAL MUNICIPALITY	4	4	0	0	0	0
40107 SIRANCHOWK RURAL MUNICIPALITY	5	4	0	0	1	0
40108 PALUNG TAR MUNICIPALITY	6	4	1	0	1	0
40109 GORKHA MUNICIPALITY	14	6	1	1	6	0
40110 SHAHID LAKHAN RURAL MUNICIPALITY	4	1	1	0	2	0
40111 GANDAKI RURAL MUNICIPALITY	4	3	0	0	1	0
Manang District	4	4	0	0	0	0
40201 NARPA BHUMI RURAL MUNICIPALITY	0	0	0	0	0	0
40202 MANANG NGISHANG RURAL MUNICIPALITY	2	2	0	0	0	0
40203 CHAME RURAL MUNICIPALITY	2	2	0	0	0	0
40204 NASAON RURAL MUNICIPALITY	0	0	0	0	0	0
Mustang District	16	14	0	1	1	0
40301 LO-GHEKAR DAMODARKUNDA RURAL MUNICIPALITY	3	2	0	1	0	0
40302 GHARPAJHONG RURAL MUNICIPALITY	3	2	0	0	1	0
40303 WARAGUNG MUKTIKSHETRA RURAL MUNICIPALITY	4	4	0	0	0	0
40304 LOMANTHANG RURAL MUNICIPALITY	3	3	0	0	0	0
40305 THASANG RURAL MUNICIPALITY	3	3	0	0	0	0
Myagdi District	58	30	7	17	4	0
40401 ANNAPURNA RURAL MUNICIPALITY	7	6	0	1	0	0
40402 RAGHUGANGA RURAL MUNICIPALITY	4	4	0	0	0	0
40403 DHAWALAGIRI RURAL MUNICIPALITY	26	6	6	14	0	0
40404 MALIKA RURAL MUNICIPALITY	3	3	0	0	0	0
40405 MANGALA RURAL MUNICIPALITY	3	3	0	0	0	0
40406 BENI MUNICIPALITY	15	8	1	2	4	0
Kaski District	158	48	50	34	26	0
40501 MADI RURAL MUNICIPALITY	1	1	0	0	0	0
40502 MACHHAPUCHCHHRE RURAL MUNICIPALITY	2	2	0	0	0	0
40503 ANNAPURNA RURAL MUNICIPALITY	4	3	1	0	0	0
40504 POKHARA METROPOLITAN CITY	148	39	49	34	26	0
40505 RUPA RURAL MUNICIPALITY	3	3	0	0	0	0
Lamjung District	69	55	4	6	4	0
40601 DORDI RURAL MUNICIPALITY	9	9	0	0	0	0
40602 MARSHYANGDI RURAL MUNICIPALITY	3	3	0	0	0	0
40603 KWHOLA SOTHAR RURAL MUNICIPALITY	3	3	0	0	0	0
40604 MADHYA NEPAL MUNICIPALITY	11	8	2	1	0	0
40605 BENSI SHAHAR MUNICIPALITY	24	15	2	4	3	0
40606 SUNDARBAZAR MUNICIPALITY	13	11	0	1	1	0
40607 RAINAS MUNICIPALITY	1	1	0	0	0	0
40608 DUDHAPOKHARI RURAL MUNICIPALITY	5	5	0	0	0	0
Tanahu District	68	27	10	9	22	0
40701 BHANU MUNICIPALITY	2	1	0	1	0	0
40702 BYAS MUNICIPALITY	22	5	5	5	7	0
40703 MYAGDE RURAL MUNICIPALITY	1	1	0	0	0	0
40704 SHUKLAGANDAKI MUNICIPALITY	14	5	2	2	5	0
40705 BHIMAD MUNICIPALITY	4	3	0	1	0	0
40706 GHIRING RURAL MUNICIPALITY	1	1	0	0	0	0
40707 RHISHING RURAL MUNICIPALITY	5	3	1	0	1	0
40708 DEVGHAT RURAL MUNICIPALITY	3	2	0	0	1	0
40709 BANDIPUR RURAL MUNICIPALITY	8	1	1	0	6	0
40710 AANBU KHAIRENI RURAL MUNICIPALITY	8	5	1	0	2	0

1) NSIC stands for Nepal Standard Industrial Classification.

2) Includes "Not reported ", "Unknown" and so on.

Table 2-1 Number of Establishments by Section of Industrial Classification and Working Hours per Day and Local Level

District and Local Level	Section of NSIC <sup>1)</sup>					
	H+J					
	Transportation and Storage, Information and Communication					
	Working Hours per Day					
Total	Less than 8 Hours	8 to 10 Hours	11 to 12 Hours	13 Hours or more	Not Stated <sup>2)</sup>	
Nawalparasi East District	59	28	7	11	13	0
40801 GAIDAKOT MUNICIPALITY	16	3	3	5	5	0
40802 BULINGTAR RURAL MUNICIPALITY	6	6	0	0	0	0
40803 BUNGDIKALI RURAL MUNICIPALITY	2	2	0	0	0	0
40804 HUPSEKOT RURAL MUNICIPALITY	2	2	0	0	0	0
40805 DEVCHULI MUNICIPALITY	6	2	1	1	2	0
40806 KAWASOTI MUNICIPALITY	15	7	3	2	3	0
40807 MADHYA BINDU MUNICIPALITY	7	3	0	2	2	0
40808 BINAYI TRIBENI RURAL MUNICIPALITY	5	3	0	1	1	0
Syangja District	33	26	1	2	4	0
40901 PUTALIBAZAR MUNICIPALITY	6	5	0	0	1	0
40902 PHEDIKHOLA RURAL MUNICIPALITY	1	1	0	0	0	0
40903 AANDHIKHOLA RURAL MUNICIPALITY	2	2	0	0	0	0
40904 ARJUN CHOUPARI RURAL MUNICIPALITY	2	2	0	0	0	0
40905 BHIRKOT MUNICIPALITY	3	2	0	1	0	0
40906 BIRUWA RURAL MUNICIPALITY	2	2	0	0	0	0
40907 HARINAS RURAL MUNICIPALITY	1	1	0	0	0	0
40908 CHAPAKOT MUNICIPALITY	3	3	0	0	0	0
40909 WALLING MUNICIPALITY	3	2	0	0	1	0
40910 GALYANG MUNICIPALITY	7	5	1	0	1	0
40911 KALIGANDAKI RURAL MUNICIPALITY	3	1	0	1	1	0
Syangja District	46	36	2	2	6	0
41001 MODI RURAL MUNICIPALITY	7	5	1	0	1	0
41002 JALJALA RURAL MUNICIPALITY	5	5	0	0	0	0
41003 KUSHMA MUNICIPALITY	12	7	1	1	3	0
41004 PHALEBAS MUNICIPALITY	10	9	0	0	1	0
41005 MAHASHILA RURAL MUNICIPALITY	3	3	0	0	0	0
41006 BIHADI RURAL MUNICIPALITY	4	2	0	1	1	0
41007 PAIYU RURAL MUNICIPALITY	5	5	0	0	0	0
Baglung District	76	49	5	11	11	0
41101 BAGLUNG MUNICIPALITY	22	9	2	8	3	0
41102 KATHEKHOLA RURAL MUNICIPALITY	8	8	0	0	0	0
41103 TARAKHOLA RURAL MUNICIPALITY	3	3	0	0	0	0
41104 TAMANKHOLA RURAL MUNICIPALITY	3	3	0	0	0	0
41105 DHORPATAN MUNICIPALITY	5	2	0	0	3	0
41106 NISIKHOLA RURAL MUNICIPALITY	4	2	0	2	0	0
41107 BADIGAD RURAL MUNICIPALITY	11	6	0	1	4	0
41108 GALKOT MUNICIPALITY	8	5	2	0	1	0
41109 BARENG RURAL MUNICIPALITY	2	2	0	0	0	0
41110 JAIMUNI MUNICIPALITY	10	9	1	0	0	0

1) NSIC stands for Nepal Standard Industrial Classification.

2) Includes "Not reported ", "Unknown" and so on.

Table 2-1 Number of Establishments by Section of Industrial Classification and Working Hours per Day and Local Level

District and Local Level	Section of NSIC <sup>1)</sup>					
	I					
	Accommodation and Food Service					
	Working Hours per Day					
	Total	Less than 8 Hours	8 to 10 Hours	11 to 12 Hours	13 Hours or more	Not Stated <sup>2)</sup>
Gandaki Province						
Total	16,011	432	826	3,825	10,928	0
Metropolitan City	5,304	106	225	1,168	3,805	0
Municipality	5,840	178	365	1,444	3,853	0
Rural Municipality	4,867	148	236	1,213	3,270	0
401 Gorkha						
Total	1,443	68	97	289	989	0
Municipality	619	32	59	102	426	0
Rural Municipality	824	36	38	187	563	0
402 Manang						
Total	311	11	20	82	198	0
Rural Municipality	311	11	20	82	198	0
403 Mustang						
Total	383	8	17	71	287	0
Rural Municipality	383	8	17	71	287	0
404 Myagdi						
Total	578	16	10	111	441	0
Municipality	225	1	3	18	203	0
Rural Municipality	353	15	7	93	238	0
405 Kaski						
Total	6,073	118	249	1,374	4,332	0
Metropolitan City	5,304	106	225	1,168	3,805	0
Rural Municipality	769	12	24	206	527	0
406 Lamjung						
Total	934	29	47	232	626	0
Municipality	644	19	30	169	426	0
Rural Municipality	290	10	17	63	200	0

1) NSIC stands for Nepal Standard Industrial Classification.

2) Includes "Not reported", "Unknown" and so on.

Table 2-1 Number of Establishments by Section of Industrial Classification and Working Hours per Day and Local Level

District and Local Level	Section of NSIC <sup>1)</sup>					
	I					
	Accommodation and Food Service					
	Working Hours per Day					
	Total	Less than 8 Hours	8 to 10 Hours	11 to 12 Hours	13 Hours or more	Not Stated <sup>2)</sup>
<b>407 Tanahu</b>						
Total	1,900	50	116	475	1,259	0
Municipality	1,210	34	90	339	747	0
Rural Municipality	690	16	26	136	512	0
<b>408 Nawalparasi East</b>						
Total	1,766	54	115	377	1,220	0
Municipality	1,367	43	93	303	928	0
Rural Municipality	399	11	22	74	292	0
<b>409 Syangja</b>						
Total	1,091	34	81	373	603	0
Municipality	794	24	48	263	459	0
Rural Municipality	297	10	33	110	144	0
<b>410 Parbat</b>						
Total	649	20	31	204	394	0
Municipality	327	5	14	96	212	0
Rural Municipality	322	15	17	108	182	0
<b>411 Baglung</b>						
Total	883	24	43	237	579	0
Municipality	654	20	28	154	452	0
Rural Municipality	229	4	15	83	127	0

1) NSIC stands for Nepal Standard Industrial Classification.

2) Includes "Not reported ", "Unknown" and so on.

Table 2-1 Number of Establishments by Section of Industrial Classification and Working Hours per Day and Local Level

District and Local Level	Section of NSIC <sup>1)</sup>					
	I					
	Accommodation and Food Service					
	Working Hours per Day					
	Total	Less than 8 Hours	8 to 10 Hours	11 to 12 Hours	13 Hours or more	Not Stated <sup>2)</sup>
Gorkha District	1,443	68	97	289	989	0
40101 CHUMANUBRI RURAL MUNICIPALITY	109	1	1	14	93	0
40102 AJIRKOT RURAL MUNICIPALITY	62	2	1	12	47	0
40103 BARPAK SULIKOT RURAL MUNICIPALITY	76	6	4	10	56	0
40104 DHARCHE RURAL MUNICIPALITY	86	7	3	5	71	0
40105 AARUGHAT RURAL MUNICIPALITY	107	0	2	31	74	0
40106 BHIMSEN THAPA RURAL MUNICIPALITY	67	2	4	19	42	0
40107 SIRANCHOWK RURAL MUNICIPALITY	126	6	8	63	49	0
40108 PALUNG TAR MUNICIPALITY	169	13	18	43	95	0
40109 GORKHA MUNICIPALITY	450	19	41	59	331	0
40110 SHAHID LAKHAN RURAL MUNICIPALITY	136	5	13	23	95	0
40111 GANDAKI RURAL MUNICIPALITY	55	7	2	10	36	0
Manang District	311	11	20	82	198	0
40201 NARPA BHUMI RURAL MUNICIPALITY	27	1	2	13	11	0
40202 MANANG NGISHANG RURAL MUNICIPALITY	130	9	13	21	87	0
40203 CHAME RURAL MUNICIPALITY	72	1	0	9	62	0
40204 NASAON RURAL MUNICIPALITY	82	0	5	39	38	0
Mustang District	383	8	17	71	287	0
40301 LO-GHEKAR DAMODARKUNDA RURAL MUNICIPA	45	1	0	1	43	0
40302 GHARPAJHONG RURAL MUNICIPALITY	114	0	1	19	94	0
40303 WARAGUNG MUKTIKSHETRA RURAL MUNICIPAL	114	7	9	9	89	0
40304 LOMANTHANG RURAL MUNICIPALITY	51	0	0	3	48	0
40305 THASANG RURAL MUNICIPALITY	59	0	7	39	13	0
Myagdi District	578	16	10	111	441	0
40401 ANNAPURNA RURAL MUNICIPALITY	174	13	2	15	144	0
40402 RAGHUGANGA RURAL MUNICIPALITY	49	0	0	4	45	0
40403 DHAWALAGIRI RURAL MUNICIPALITY	57	0	2	39	16	0
40404 MALIKA RURAL MUNICIPALITY	45	0	2	16	27	0
40405 MANGALA RURAL MUNICIPALITY	28	2	1	19	6	0
40406 BENI MUNICIPALITY	225	1	3	18	203	0
Kaski District	6,073	118	249	1,374	4,332	0
40501 MADI RURAL MUNICIPALITY	67	1	3	5	58	0
40502 MACHHAPUCHCHHRE RURAL MUNICIPALITY	158	0	1	110	47	0
40503 ANNAPURNA RURAL MUNICIPALITY	507	9	18	78	402	0
40504 POKHARA METROPOLITIAN CITY	5,304	106	225	1,168	3,805	0
40505 RUPA RURAL MUNICIPALITY	37	2	2	13	20	0
Lamjung District	934	29	47	232	626	0
40601 DORDI RURAL MUNICIPALITY	41	2	4	13	22	0
40602 MARSHYANGDI RURAL MUNICIPALITY	144	5	3	29	107	0
40603 KWHOLA SOTHAR RURAL MUNICIPALITY	70	1	9	8	52	0
40604 MADHYA NEPAL MUNICIPALITY	113	4	5	30	74	0
40605 BENSI SHAHAR MUNICIPALITY	297	6	18	49	224	0
40606 SUNDARBAZAR MUNICIPALITY	162	4	5	79	74	0
40607 RAINAS MUNICIPALITY	72	5	2	11	54	0
40608 DUDHAPOKHARI RURAL MUNICIPALITY	35	2	1	13	19	0
Tanahu District	1,900	50	116	475	1,259	0
40701 BHANU MUNICIPALITY	213	4	17	65	127	0
40702 BYAS MUNICIPALITY	530	15	49	148	318	0
40703 MYAGDE RURAL MUNICIPALITY	127	6	9	32	80	0
40704 SHUKLAGANDAKI MUNICIPALITY	314	9	20	89	196	0
40705 BHIMAD MUNICIPALITY	153	6	4	37	106	0
40706 GHIRING RURAL MUNICIPALITY	26	0	0	6	20	0
40707 RHISHING RURAL MUNICIPALITY	33	2	1	11	19	0
40708 DEVGHAT RURAL MUNICIPALITY	55	1	4	30	20	0
40709 BANDIPUR RURAL MUNICIPALITY	242	4	3	30	205	0
40710 AANBU KHAIRENI RURAL MUNICIPALITY	207	3	9	27	168	0

1) NSIC stands for Nepal Standard Industrial Classification.

2) Includes "Not reported ", "Unknown" and so on.

Table 2-1 Number of Establishments by Section of Industrial Classification and Working Hours per Day and Local Level

District and Local Level	Section of NSIC <sup>1)</sup>					
	I					
	Accommodation and Food Service					
	Working Hours per Day					
Total	Less than 8 Hours	8 to 10 Hours	11 to 12 Hours	13 Hours or more	Not Stated <sup>2)</sup>	
Nawalparasi East District	1,766	54	115	377	1,220	0
40801 GAIDAKOT MUNICIPALITY	456	11	37	92	316	0
40802 BULINGTAR RURAL MUNICIPALITY	28	1	0	3	24	0
40803 BUNGDIKALI RURAL MUNICIPALITY	27	0	1	3	23	0
40804 HUPSEKOT RURAL MUNICIPALITY	73	4	5	10	54	0
40805 DEVCHULI MUNICIPALITY	294	6	17	65	206	0
40806 KAWASOTI MUNICIPALITY	414	18	27	91	278	0
40807 MADHYA BINDU MUNICIPALITY	203	8	12	55	128	0
40808 BINAYI TRIBENI RURAL MUNICIPALITY	271	6	16	58	191	0
Syangja District	1,091	34	81	373	603	0
40901 PUTALIBAZAR MUNICIPALITY	253	10	9	78	156	0
40902 PHEDIKHOLA RURAL MUNICIPALITY	31	0	8	10	13	0
40903 AANDHIKHOLA RURAL MUNICIPALITY	54	1	1	32	20	0
40904 ARJUN CHOUPARI RURAL MUNICIPALITY	45	1	4	23	17	0
40905 BHIRKOT MUNICIPALITY	90	1	6	23	60	0
40906 BIRUWA RURAL MUNICIPALITY	38	3	5	9	21	0
40907 HARINAS RURAL MUNICIPALITY	31	1	1	5	24	0
40908 CHAPAKOT MUNICIPALITY	82	3	5	11	63	0
40909 WALLING MUNICIPALITY	191	4	11	102	74	0
40910 GALYANG MUNICIPALITY	178	6	17	49	106	0
40911 KALIGANDAKI RURAL MUNICIPALITY	98	4	14	31	49	0
Syangja District	649	20	31	204	394	0
41001 MODI RURAL MUNICIPALITY	74	3	5	21	45	0
41002 JALJALA RURAL MUNICIPALITY	93	1	1	22	69	0
41003 KUSHMA MUNICIPALITY	234	3	4	63	164	0
41004 PHALEBAS MUNICIPALITY	93	2	10	33	48	0
41005 MAHASHILA RURAL MUNICIPALITY	32	2	4	11	15	0
41006 BIHADI RURAL MUNICIPALITY	52	7	6	21	18	0
41007 PAIYU RURAL MUNICIPALITY	71	2	1	33	35	0
Baglung District	883	24	43	237	579	0
41101 BAGLUNG MUNICIPALITY	339	8	13	57	261	0
41102 KATHEKHOLA RURAL MUNICIPALITY	38	1	0	10	27	0
41103 TARAKHOLA RURAL MUNICIPALITY	26	1	2	23	0	0
41104 TAMANKHOLA RURAL MUNICIPALITY	16	0	2	1	13	0
41105 DHORPATAN MUNICIPALITY	128	3	5	35	85	0
41106 NISIKHOLA RURAL MUNICIPALITY	32	0	2	11	19	0
41107 BADIGAD RURAL MUNICIPALITY	91	0	9	25	57	0
41108 GALKOT MUNICIPALITY	115	4	3	27	81	0
41109 BARENG RURAL MUNICIPALITY	26	2	0	13	11	0
41110 JAIMUNI MUNICIPALITY	72	5	7	35	25	0

1) NSIC stands for Nepal Standard Industrial Classification.

2) Includes "Not reported ", "Unknown" and so on.



Table 2-1 Number of Establishments by Section of Industrial Classification and Working Hours per Day and Local Level

District and Local Level	Section of NSIC <sup>1)</sup>					
	K					
	Financial and Insurance					
	Working Hours per Day					
	Total	Less than 8 Hours	8 to 10 Hours	11 to 12 Hours	13 Hours or more	Not Stated <sup>2)</sup>
<b>Gandaki Province</b>						
Total	2,262	1,582	643	22	14	1
Metropolitan City	543	279	242	12	10	0
Municipality	968	697	267	2	2	0
Rural Municipality	751	606	134	8	2	1
<b>401 Gorkha</b>						
Total	287	228	55	1	2	1
Municipality	126	93	31	1	1	0
Rural Municipality	161	135	24	0	1	1
<b>402 Manang</b>						
Total	12	7	5	0	0	0
Rural Municipality	12	7	5	0	0	0
<b>403 Mustang</b>						
Total	15	5	10	0	0	0
Rural Municipality	15	5	10	0	0	0
<b>404 Myagdi</b>						
Total	219	191	25	2	1	0
Municipality	59	47	12	0	0	0
Rural Municipality	160	144	13	2	1	0
<b>405 Kaski</b>						
Total	586	306	257	13	10	0
Metropolitan City	543	279	242	12	10	0
Rural Municipality	43	27	15	1	0	0
<b>406 Lamjung</b>						
Total	208	161	47	0	0	0
Municipality	159	117	42	0	0	0
Rural Municipality	49	44	5	0	0	0

1) NSIC stands for Nepal Standard Industrial Classification.

2) Includes "Not reported ", "Unknown" and so on.

Table 2-1 Number of Establishments by Section of Industrial Classification and Working Hours per Day and Local Level

District and Local Level	Section of NSIC <sup>1)</sup>					
	K					
	Financial and Insurance					
	Working Hours per Day					
	Total	Less than 8 Hours	8 to 10 Hours	11 to 12 Hours	13 Hours or more	Not Stated <sup>2)</sup>
<b>407 Tanahu</b>						
Total	250	166	81	3	0	0
Municipality	167	110	57	0	0	0
Rural Municipality	83	56	24	3	0	0
<b>408 Nawalparasi East</b>						
Total	240	172	66	1	1	0
Municipality	151	92	57	1	1	0
Rural Municipality	89	80	9	0	0	0
<b>409 Syangja</b>						
Total	164	134	30	0	0	0
Municipality	112	91	21	0	0	0
Rural Municipality	52	43	9	0	0	0
<b>410 Parbat</b>						
Total	80	50	28	2	0	0
Municipality	45	29	16	0	0	0
Rural Municipality	35	21	12	2	0	0
<b>411 Baglung</b>						
Total	201	162	39	0	0	0
Municipality	149	118	31	0	0	0
Rural Municipality	52	44	8	0	0	0

1) NSIC stands for Nepal Standard Industrial Classification.

2) Includes "Not reported ", "Unknown" and so on.

Table 2-1 Number of Establishments by Section of Industrial Classification and Working Hours per Day and Local Level

District and Local Level	Section of NSIC <sup>1)</sup>					
	K					
	Financial and Insurance					
	Working Hours per Day					
Total	Less than 8 Hours	8 to 10 Hours	11 to 12 Hours	13 Hours or more	Not Stated <sup>2)</sup>	
Gorkha District	287	228	55	1	2	1
40101 CHUMANUBRI RURAL MUNICIPALITY	1	1	0	0	0	0
40102 AJIRKOT RURAL MUNICIPALITY	13	10	3	0	0	0
40103 BARPAK SULIKOT RURAL MUNICIPALITY	9	5	4	0	0	0
40104 DHARCHE RURAL MUNICIPALITY	7	7	0	0	0	0
40105 AARUGHAT RURAL MUNICIPALITY	16	10	6	0	0	0
40106 BHIMSEN THAPA RURAL MUNICIPALITY	15	13	2	0	0	0
40107 SIRANCHOWK RURAL MUNICIPALITY	19	17	2	0	0	0
40108 PALUNG TAR MUNICIPALITY	49	37	12	0	0	0
40109 GORKHA MUNICIPALITY	77	56	19	1	1	0
40110 SHAHID LAKHAN RURAL MUNICIPALITY	37	31	5	0	0	1
40111 GANDAKI RURAL MUNICIPALITY	44	41	2	0	1	0
Manang District	12	7	5	0	0	0
40201 NARPA BHUMI RURAL MUNICIPALITY	0	0	0	0	0	0
40202 MANANG NGISHANG RURAL MUNICIPALITY	1	1	0	0	0	0
40203 CHAME RURAL MUNICIPALITY	11	6	5	0	0	0
40204 NASAON RURAL MUNICIPALITY	0	0	0	0	0	0
Mustang District	15	5	10	0	0	0
40301 LO-GHEKAR DAMODARKUNDA RURAL MUNICIPALITY	0	0	0	0	0	0
40302 GHARPAJHONG RURAL MUNICIPALITY	13	4	9	0	0	0
40303 WARAGUNG MUKTIKSHETRA RURAL MUNICIPALITY	1	0	1	0	0	0
40304 LOMANTHANG RURAL MUNICIPALITY	0	0	0	0	0	0
40305 THASANG RURAL MUNICIPALITY	1	1	0	0	0	0
Myagdi District	219	191	25	2	1	0
40401 ANNAPURNA RURAL MUNICIPALITY	18	16	2	0	0	0
40402 RAGHUGANGA RURAL MUNICIPALITY	14	14	0	0	0	0
40403 DHAWALAGIRI RURAL MUNICIPALITY	27	24	1	2	0	0
40404 MALIKA RURAL MUNICIPALITY	79	68	10	0	1	0
40405 MANGALA RURAL MUNICIPALITY	22	22	0	0	0	0
40406 BENI MUNICIPALITY	59	47	12	0	0	0
Kaski District	586	306	257	13	10	0
40501 MADI RURAL MUNICIPALITY	3	3	0	0	0	0
40502 MACHHAPUCHCHHRE RURAL MUNICIPALITY	11	8	3	0	0	0
40503 ANNAPURNA RURAL MUNICIPALITY	25	12	12	1	0	0
40504 POKHARA METROPOLITAN CITY	543	279	242	12	10	0
40505 RUPA RURAL MUNICIPALITY	4	4	0	0	0	0
Lamjung District	208	161	47	0	0	0
40601 DORDI RURAL MUNICIPALITY	11	11	0	0	0	0
40602 MARSHYANGDI RURAL MUNICIPALITY	27	24	3	0	0	0
40603 KWHOLA SOTHAR RURAL MUNICIPALITY	5	3	2	0	0	0
40604 MADHYA NEPAL MUNICIPALITY	33	25	8	0	0	0
40605 BENSI SHAHAR MUNICIPALITY	74	54	20	0	0	0
40606 SUNDARBAZAR MUNICIPALITY	40	30	10	0	0	0
40607 RAINAS MUNICIPALITY	12	8	4	0	0	0
40608 DUDHAPOKHARI RURAL MUNICIPALITY	6	6	0	0	0	0
Tanahu District	250	166	81	3	0	0
40701 BHANU MUNICIPALITY	21	13	8	0	0	0
40702 BYAS MUNICIPALITY	66	45	21	0	0	0
40703 MYAGDE RURAL MUNICIPALITY	17	11	6	0	0	0
40704 SHUKLAGANDAKI MUNICIPALITY	61	39	22	0	0	0
40705 BHIMAD MUNICIPALITY	19	13	6	0	0	0
40706 GHIRING RURAL MUNICIPALITY	3	1	1	1	0	0
40707 RHISHING RURAL MUNICIPALITY	2	2	0	0	0	0
40708 DEVGHAT RURAL MUNICIPALITY	4	3	0	1	0	0
40709 BANDIPUR RURAL MUNICIPALITY	32	21	10	1	0	0
40710 AANBU KHAIRENI RURAL MUNICIPALITY	25	18	7	0	0	0

1) NSIC stands for Nepal Standard Industrial Classification.

2) Includes "Not reported", "Unknown" and so on.

Table 2-1 Number of Establishments by Section of Industrial Classification and Working Hours per Day and Local Level

District and Local Level	Section of NSIC <sup>1)</sup>					
	K					
	Financial and Insurance					
	Working Hours per Day					
Total	Less than 8 Hours	8 to 10 Hours	11 to 12 Hours	13 Hours or more	Not Stated <sup>2)</sup>	
Nawalparasi East District	240	172	66	1	1	0
40801 GAIDAKOT MUNICIPALITY	48	36	12	0	0	0
40802 BULINGTAR RURAL MUNICIPALITY	22	21	1	0	0	0
40803 BUNGDIKALI RURAL MUNICIPALITY	39	37	2	0	0	0
40804 HUPSEKOT RURAL MUNICIPALITY	14	9	5	0	0	0
40805 DEVCHULI MUNICIPALITY	30	12	18	0	0	0
40806 KAWASOTI MUNICIPALITY	47	26	19	1	1	0
40807 MADHYA BINDU MUNICIPALITY	26	18	8	0	0	0
40808 BINAYI TRIBENI RURAL MUNICIPALITY	14	13	1	0	0	0
Syangja District	164	134	30	0	0	0
40901 PUTALIBAZAR MUNICIPALITY	35	33	2	0	0	0
40902 PHEDIKHOLA RURAL MUNICIPALITY	4	3	1	0	0	0
40903 AANDHIKHOLA RURAL MUNICIPALITY	12	11	1	0	0	0
40904 ARJUN CHOUPARI RURAL MUNICIPALITY	5	4	1	0	0	0
40905 BHIRKOT MUNICIPALITY	22	15	7	0	0	0
40906 BIRUWA RURAL MUNICIPALITY	8	5	3	0	0	0
40907 HARINAS RURAL MUNICIPALITY	5	5	0	0	0	0
40908 CHAPAKOT MUNICIPALITY	14	12	2	0	0	0
40909 WALLING MUNICIPALITY	29	21	8	0	0	0
40910 GALYANG MUNICIPALITY	12	10	2	0	0	0
40911 KALIGANDAKI RURAL MUNICIPALITY	18	15	3	0	0	0
Syangja District	80	50	28	2	0	0
41001 MODI RURAL MUNICIPALITY	12	8	3	1	0	0
41002 JALJALA RURAL MUNICIPALITY	7	6	1	0	0	0
41003 KUSHMA MUNICIPALITY	32	21	11	0	0	0
41004 PHALEBAS MUNICIPALITY	13	8	5	0	0	0
41005 MAHASHILA RURAL MUNICIPALITY	4	4	0	0	0	0
41006 BIHADI RURAL MUNICIPALITY	1	0	1	0	0	0
41007 PAIYU RURAL MUNICIPALITY	11	3	7	1	0	0
Baglung District	201	162	39	0	0	0
41101 BAGLUNG MUNICIPALITY	73	60	13	0	0	0
41102 KATHEKHOLA RURAL MUNICIPALITY	14	13	1	0	0	0
41103 TARAKHOLA RURAL MUNICIPALITY	11	11	0	0	0	0
41104 TAMANKHOLA RURAL MUNICIPALITY	1	0	1	0	0	0
41105 DHORPATAN MUNICIPALITY	21	14	7	0	0	0
41106 NISIKHOLA RURAL MUNICIPALITY	3	3	0	0	0	0
41107 BADIGAD RURAL MUNICIPALITY	19	14	5	0	0	0
41108 GALKOT MUNICIPALITY	40	34	6	0	0	0
41109 BARENG RURAL MUNICIPALITY	4	3	1	0	0	0
41110 JAIMUNI MUNICIPALITY	15	10	5	0	0	0

1) NSIC stands for Nepal Standard Industrial Classification.

2) Includes "Not reported ", "Unknown" and so on.

Table 2-1 Number of Establishments by Section of Industrial Classification and Working Hours per Day and Local Level

District and Local Level	Section of NSIC <sup>1)</sup>					
	P					
	Education					
	Working Hours per Day					
	Total	Less than 8 Hours	8 to 10 Hours	11 to 12 Hours	13 Hours or more	Not Stated <sup>2)</sup>
Gandaki Province						
Total	4,765	4,199	285	199	82	0
Metropolitan City	800	467	188	106	39	0
Municipality	1,873	1,689	77	78	29	0
Rural Municipality	2,092	2,043	20	15	14	0
401 Gorkha						
Total	516	491	11	10	4	0
Municipality	156	136	9	8	3	0
Rural Municipality	360	355	2	2	1	0
402 Manang						
Total	27	26	0	1	0	0
Rural Municipality	27	26	0	1	0	0
403 Mustang						
Total	48	45	0	1	2	0
Rural Municipality	48	45	0	1	2	0
404 Myagdi						
Total	270	261	4	5	0	0
Municipality	74	68	2	4	0	0
Rural Municipality	196	193	2	1	0	0
405 Kaski						
Total	982	647	189	106	40	0
Metropolitan City	800	467	188	106	39	0
Rural Municipality	182	180	1	0	1	0
406 Lamjung						
Total	409	392	9	4	4	0
Municipality	230	214	8	4	4	0
Rural Municipality	179	178	1	0	0	0

1) NSIC stands for Nepal Standard Industrial Classification.

2) Includes "Not reported ", "Unknown" and so on.

Table 2-1 Number of Establishments by Section of Industrial Classification and Working Hours per Day and Local Level

District and Local Level	Section of NSIC <sup>1)</sup>					
	P					
	Education					
	Working Hours per Day					
	Total	Less than 8 Hours	8 to 10 Hours	11 to 12 Hours	13 Hours or more	Not Stated <sup>2)</sup>
<b>407 Tanahu</b>						
Total	611	548	29	25	9	0
Municipality	369	323	21	21	4	0
Rural Municipality	242	225	8	4	5	0
<b>408 Nawalparasi East</b>						
Total	415	364	21	21	9	0
Municipality	244	201	17	19	7	0
Rural Municipality	171	163	4	2	2	0
<b>409 Syangja</b>						
Total	482	465	8	5	4	0
Municipality	289	276	6	4	3	0
Rural Municipality	193	189	2	1	1	0
<b>410 Parbat</b>						
Total	348	334	2	8	4	0
Municipality	140	129	2	7	2	0
Rural Municipality	208	205	0	1	2	0
<b>411 Baglung</b>						
Total	657	626	12	13	6	0
Municipality	371	342	12	11	6	0
Rural Municipality	286	284	0	2	0	0

1) NSIC stands for Nepal Standard Industrial Classification.

2) Includes "Not reported ", "Unknown" and so on.

Table 2-1 Number of Establishments by Section of Industrial Classification and Working Hours per Day and Local Level

District and Local Level	Section of NSIC <sup>1)</sup>					
	P					
	Education					
	Working Hours per Day					
	Total	Less than 8 Hours	8 to 10 Hours	11 to 12 Hours	13 Hours or more	Not Stated <sup>2)</sup>
Gorkha District	516	491	11	10	4	0
40101 CHUMANUBRI RURAL MUNICIPALITY	19	19	0	0	0	0
40102 AJIRKOT RURAL MUNICIPALITY	37	36	0	1	0	0
40103 BARPAK SULIKOT RURAL MUNICIPALITY	51	50	0	0	1	0
40104 DHARCHE RURAL MUNICIPALITY	24	24	0	0	0	0
40105 AARUGHAT RURAL MUNICIPALITY	40	40	0	0	0	0
40106 BHIMSEN THAPA RURAL MUNICIPALITY	47	46	0	1	0	0
40107 SIRANCHOWK RURAL MUNICIPALITY	50	50	0	0	0	0
40108 PALUNG TAR MUNICIPALITY	63	60	1	1	1	0
40109 GORKHA MUNICIPALITY	93	76	8	7	2	0
40110 SHAHID LAKHAN RURAL MUNICIPALITY	45	43	2	0	0	0
40111 GANDAKI RURAL MUNICIPALITY	47	47	0	0	0	0
Manang District	27	26	0	1	0	0
40201 NARPA BHUMI RURAL MUNICIPALITY	2	2	0	0	0	0
40202 MANANG NGISHANG RURAL MUNICIPALITY	9	9	0	0	0	0
40203 CHAME RURAL MUNICIPALITY	5	4	0	1	0	0
40204 NASAON RURAL MUNICIPALITY	11	11	0	0	0	0
Mustang District	48	45	0	1	2	0
40301 LO-GHEKAR DAMODARKUNDA RURAL MUNICIPA	8	6	0	1	1	0
40302 GHARPAJHONG RURAL MUNICIPALITY	10	10	0	0	0	0
40303 WARAGUNG MUKTIKSHETRA RURAL MUNICIPAL	14	14	0	0	0	0
40304 LOMANTHANG RURAL MUNICIPALITY	4	3	0	0	1	0
40305 THASANG RURAL MUNICIPALITY	12	12	0	0	0	0
Myagdi District	270	261	4	5	0	0
40401 ANNAPURNA RURAL MUNICIPALITY	42	42	0	0	0	0
40402 RAGHUGANGA RURAL MUNICIPALITY	34	33	1	0	0	0
40403 DHAWALAGIRI RURAL MUNICIPALITY	31	30	0	1	0	0
40404 MALIKA RURAL MUNICIPALITY	42	41	1	0	0	0
40405 MANGALA RURAL MUNICIPALITY	47	47	0	0	0	0
40406 BENI MUNICIPALITY	74	68	2	4	0	0
Kaski District	982	647	189	106	40	0
40501 MADI RURAL MUNICIPALITY	48	48	0	0	0	0
40502 MACHHAPUCHCHHRE RURAL MUNICIPALITY	49	49	0	0	0	0
40503 ANNAPURNA RURAL MUNICIPALITY	51	49	1	0	1	0
40504 POKHARA METROPOLITIAN CITY	800	467	188	106	39	0
40505 RUPA RURAL MUNICIPALITY	34	34	0	0	0	0
Lamjung District	409	392	9	4	4	0
40601 DORDI RURAL MUNICIPALITY	55	55	0	0	0	0
40602 MARSHYANGDI RURAL MUNICIPALITY	58	58	0	0	0	0
40603 KWHOLA SOTHAR RURAL MUNICIPALITY	32	31	1	0	0	0
40604 MADHYA NEPAL MUNICIPALITY	58	54	2	0	2	0
40605 BENSI SHAHAR MUNICIPALITY	71	64	4	1	2	0
40606 SUNDARBAZAR MUNICIPALITY	62	58	1	3	0	0
40607 RAINAS MUNICIPALITY	39	38	1	0	0	0
40608 DUDHAPOKHARI RURAL MUNICIPALITY	34	34	0	0	0	0
Tanahu District	611	548	29	25	9	0
40701 BHANU MUNICIPALITY	61	60	0	1	0	0
40702 BYAS MUNICIPALITY	144	122	9	9	4	0
40703 MYAGDE RURAL MUNICIPALITY	32	31	1	0	0	0
40704 SHUKLAGANDAKI MUNICIPALITY	103	83	11	9	0	0
40705 BHIMAD MUNICIPALITY	61	58	1	2	0	0
40706 GHIRING RURAL MUNICIPALITY	42	41	1	0	0	0
40707 RHISHING RURAL MUNICIPALITY	44	44	0	0	0	0
40708 DEVGHAT RURAL MUNICIPALITY	32	31	0	0	1	0
40709 BANDIPUR RURAL MUNICIPALITY	47	41	1	2	3	0
40710 AANBU KHAIRENI RURAL MUNICIPALITY	45	37	5	2	1	0

1) NSIC stands for Nepal Standard Industrial Classification.

2) Includes "Not reported ", "Unknown" and so on.

Table 2-1 Number of Establishments by Section of Industrial Classification and Working Hours per Day and Local Level

District and Local Level	Section of NSIC <sup>1)</sup>					
	P					
	Education					
	Working Hours per Day					
	Total	Less than 8 Hours	8 to 10 Hours	11 to 12 Hours	13 Hours or more	Not Stated <sup>2)</sup>
Nawalparasi East District	415	364	21	21	9	0
40801 GAIDAKOT MUNICIPALITY	73	54	8	10	1	0
40802 BULINGTAR RURAL MUNICIPALITY	48	47	0	0	1	0
40803 BUNGDIKALI RURAL MUNICIPALITY	36	35	0	1	0	0
40804 HUPSEKOT RURAL MUNICIPALITY	49	47	1	1	0	0
40805 DEVCHULI MUNICIPALITY	52	38	4	7	3	0
40806 KAWASOTI MUNICIPALITY	67	58	4	2	3	0
40807 MADHYA BINDU MUNICIPALITY	52	51	1	0	0	0
40808 BINAYI TRIBENI RURAL MUNICIPALITY	38	34	3	0	1	0
Syangja District	482	465	8	5	4	0
40901 PUTALIBAZAR MUNICIPALITY	60	59	0	1	0	0
40902 PHEDIKHOLA RURAL MUNICIPALITY	20	20	0	0	0	0
40903 AANDHIKHOLA RURAL MUNICIPALITY	47	45	1	1	0	0
40904 ARJUN CHOUPARI RURAL MUNICIPALITY	32	32	0	0	0	0
40905 BHIRKOT MUNICIPALITY	39	34	2	0	3	0
40906 BIRUWA RURAL MUNICIPALITY	25	25	0	0	0	0
40907 HARINAS RURAL MUNICIPALITY	34	33	0	0	1	0
40908 CHAPAKOT MUNICIPALITY	51	49	2	0	0	0
40909 WALLING MUNICIPALITY	78	74	1	3	0	0
40910 GALYANG MUNICIPALITY	61	60	1	0	0	0
40911 KALIGANDAKI RURAL MUNICIPALITY	35	34	1	0	0	0
Syangja District	348	334	2	8	4	0
41001 MODI RURAL MUNICIPALITY	57	55	0	0	2	0
41002 JALJALA RURAL MUNICIPALITY	55	54	0	1	0	0
41003 KUSHMA MUNICIPALITY	83	74	2	5	2	0
41004 PHALEBAS MUNICIPALITY	57	55	0	2	0	0
41005 MAHASHILA RURAL MUNICIPALITY	27	27	0	0	0	0
41006 BIHADI RURAL MUNICIPALITY	33	33	0	0	0	0
41007 PAIYU RURAL MUNICIPALITY	36	36	0	0	0	0
Baglung District	657	626	12	13	6	0
41101 BAGLUNG MUNICIPALITY	138	115	9	8	6	0
41102 KATHEKHOLA RURAL MUNICIPALITY	62	62	0	0	0	0
41103 TARAKHOLA RURAL MUNICIPALITY	44	43	0	1	0	0
41104 TAMANKHOLA RURAL MUNICIPALITY	26	25	0	1	0	0
41105 DHORPATAN MUNICIPALITY	53	52	1	0	0	0
41106 NISIKHOLA RURAL MUNICIPALITY	49	49	0	0	0	0
41107 BADIGAD RURAL MUNICIPALITY	77	77	0	0	0	0
41108 GALKOT MUNICIPALITY	81	77	2	2	0	0
41109 BARENG RURAL MUNICIPALITY	28	28	0	0	0	0
41110 JAIMUNI MUNICIPALITY	99	98	0	1	0	0

1) NSIC stands for Nepal Standard Industrial Classification.

2) Includes "Not reported ", "Unknown" and so on.



Table 2-1 Number of Establishments by Section of Industrial Classification and Working Hours per Day and Local Level

District and Local Level	Section of NSIC <sup>1)</sup>					
	Q					
	Human Health and Social Work					
	Working Hours per Day					
	Total	Less than 8 Hours	8 to 10 Hours	11 to 12 Hours	13 Hours or more	Not Stated <sup>2)</sup>
<b>Gandaki Province</b>						
Total	3,397	2,761	155	187	291	3
Metropolitan City	513	306	67	53	87	0
Municipality	1,360	1,103	48	77	132	0
Rural Municipality	1,524	1,352	40	57	72	3
<b>401 Gorkha</b>						
Total	693	645	7	12	27	2
Municipality	291	269	2	7	13	0
Rural Municipality	402	376	5	5	14	2
<b>402 Manang</b>						
Total	19	18	1	0	0	0
Rural Municipality	19	18	1	0	0	0
<b>403 Mustang</b>						
Total	26	25	0	1	0	0
Rural Municipality	26	25	0	1	0	0
<b>404 Myagdi</b>						
Total	223	191	12	9	11	0
Municipality	60	44	3	5	8	0
Rural Municipality	163	147	9	4	3	0
<b>405 Kaski</b>						
Total	604	389	68	57	89	1
Metropolitan City	513	306	67	53	87	0
Rural Municipality	91	83	1	4	2	1
<b>406 Lamjung</b>						
Total	411	364	14	15	18	0
Municipality	227	192	12	10	13	0
Rural Municipality	184	172	2	5	5	0

1) NSIC stands for Nepal Standard Industrial Classification.

2) Includes "Not reported ", "Unknown" and so on.

Table 2-1 Number of Establishments by Section of Industrial Classification and Working Hours per Day and Local Level

District and Local Level	Section of NSIC <sup>1)</sup>					
	Q					
	Human Health and Social Work					
	Working Hours per Day					
	Total	Less than 8 Hours	8 to 10 Hours	11 to 12 Hours	13 Hours or more	Not Stated <sup>2)</sup>
407 Tanahu						
Total	599	528	12	21	38	0
Municipality	390	349	6	14	21	0
Rural Municipality	209	179	6	7	17	0
408 Nawalparasi East						
Total	247	175	13	18	41	0
Municipality	108	57	8	11	32	0
Rural Municipality	139	118	5	7	9	0
409 Syangja						
Total	140	106	6	11	17	0
Municipality	83	57	4	9	13	0
Rural Municipality	57	49	2	2	4	0
410 Parbat						
Total	144	128	2	6	8	0
Municipality	49	42	1	2	4	0
Rural Municipality	95	86	1	4	4	0
411 Baglung						
Total	291	192	20	37	42	0
Municipality	152	93	12	19	28	0
Rural Municipality	139	99	8	18	14	0

1) NSIC stands for Nepal Standard Industrial Classification.

2) Includes "Not reported ", "Unknown" and so on.

Table 2-1 Number of Establishments by Section of Industrial Classification and Working Hours per Day and Local Level

District and Local Level	Section of NSIC <sup>1)</sup>					
	Q					
	Human Health and Social Work					
	Working Hours per Day					
	Total	Less than 8 Hours	8 to 10 Hours	11 to 12 Hours	13 Hours or more	Not Stated <sup>2)</sup>
Gorkha District	693	645	7	12	27	2
40101 CHUMANUBRI RURAL MUNICIPALITY	11	7	0	0	4	0
40102 AJIRKOT RURAL MUNICIPALITY	38	33	1	2	2	0
40103 BARPAK SULIKOT RURAL MUNICIPALITY	58	54	2	1	1	0
40104 DHARCHE RURAL MUNICIPALITY	52	51	0	1	0	0
40105 AARUGHAT RURAL MUNICIPALITY	25	23	0	1	1	0
40106 BHIMSEN THAPA RURAL MUNICIPALITY	47	42	2	0	3	0
40107 SIRANCHOWK RURAL MUNICIPALITY	54	54	0	0	0	0
40108 PALUNG TAR MUNICIPALITY	72	68	0	4	0	0
40109 GORKHA MUNICIPALITY	219	201	2	3	13	0
40110 SHAHID LAKHAN RURAL MUNICIPALITY	50	47	0	0	1	2
40111 GANDAKI RURAL MUNICIPALITY	67	65	0	0	2	0
Manang District	19	18	1	0	0	0
40201 NARPA BHUMI RURAL MUNICIPALITY	4	3	1	0	0	0
40202 MANANG NGISHANG RURAL MUNICIPALITY	8	8	0	0	0	0
40203 CHAME RURAL MUNICIPALITY	3	3	0	0	0	0
40204 NASAON RURAL MUNICIPALITY	4	4	0	0	0	0
Mustang District	26	25	0	1	0	0
40301 LO-GHEKAR DAMODARKUNDA RURAL MUNICIPA	4	4	0	0	0	0
40302 GHARPAJHONG RURAL MUNICIPALITY	10	9	0	1	0	0
40303 WARAGUNG MUKTIKSHETRA RURAL MUNICIPAL	7	7	0	0	0	0
40304 LOMANTHANG RURAL MUNICIPALITY	2	2	0	0	0	0
40305 THASANG RURAL MUNICIPALITY	3	3	0	0	0	0
Myagdi District	223	191	12	9	11	0
40401 ANNAPURNA RURAL MUNICIPALITY	24	22	0	1	1	0
40402 RAGHUGANGA RURAL MUNICIPALITY	43	38	3	1	1	0
40403 DHAWALAGIRI RURAL MUNICIPALITY	21	18	2	1	0	0
40404 MALIKA RURAL MUNICIPALITY	41	38	3	0	0	0
40405 MANGALA RURAL MUNICIPALITY	34	31	1	1	1	0
40406 BENI MUNICIPALITY	60	44	3	5	8	0
Kaski District	604	389	68	57	89	1
40501 MADI RURAL MUNICIPALITY	26	22	1	2	1	0
40502 MACHHAPUCHCHHRE RURAL MUNICIPALITY	17	15	0	1	1	0
40503 ANNAPURNA RURAL MUNICIPALITY	30	29	0	1	0	0
40504 POKHARA METROPOLITIAN CITY	513	306	67	53	87	0
40505 RUPA RURAL MUNICIPALITY	18	17	0	0	0	1
Lamjung District	411	364	14	15	18	0
40601 DORDI RURAL MUNICIPALITY	50	48	1	1	0	0
40602 MARSHYANGDI RURAL MUNICIPALITY	62	60	1	1	0	0
40603 KWHOLA SOTHAR RURAL MUNICIPALITY	32	28	0	0	4	0
40604 MADHYA NEPAL MUNICIPALITY	86	79	1	3	3	0
40605 BENSI SHAHAR MUNICIPALITY	65	52	6	2	5	0
40606 SUNDARBAZAR MUNICIPALITY	53	39	4	5	5	0
40607 RAINAS MUNICIPALITY	23	22	1	0	0	0
40608 DUDHAPOKHARI RURAL MUNICIPALITY	40	36	0	3	1	0
Tanahu District	599	528	12	21	38	0
40701 BHANU MUNICIPALITY	56	52	1	1	2	0
40702 BYAS MUNICIPALITY	76	59	4	5	8	0
40703 MYAGDE RURAL MUNICIPALITY	28	23	1	2	2	0
40704 SHUKLAGANDAKI MUNICIPALITY	239	223	1	6	9	0
40705 BHIMAD MUNICIPALITY	19	15	0	2	2	0
40706 GHIRING RURAL MUNICIPALITY	8	7	1	0	0	0
40707 RHISHING RURAL MUNICIPALITY	71	68	1	1	1	0
40708 DEVGHAT RURAL MUNICIPALITY	20	15	0	1	4	0
40709 BANDIPUR RURAL MUNICIPALITY	56	49	2	1	4	0
40710 AANBU KHAIRENI RURAL MUNICIPALITY	26	17	1	2	6	0

1) NSIC stands for Nepal Standard Industrial Classification.

2) Includes "Not reported ", "Unknown" and so on.

Table 2-1 Number of Establishments by Section of Industrial Classification and Working Hours per Day and Local Level

District and Local Level	Section of NSIC <sup>1)</sup>					
	Q					
	Human Health and Social Work					
	Working Hours per Day					
Total	Less than 8 Hours	8 to 10 Hours	11 to 12 Hours	13 Hours or more	Not Stated <sup>2)</sup>	
Nawalparasi East District	247	175	13	18	41	0
40801 GAIDAKOT MUNICIPALITY	33	20	2	1	10	0
40802 BULINGTAR RURAL MUNICIPALITY	45	40	0	1	4	0
40803 BUNGDIKALI RURAL MUNICIPALITY	45	41	1	0	3	0
40804 HUPSEKOT RURAL MUNICIPALITY	35	31	1	2	1	0
40805 DEVCHULI MUNICIPALITY	27	15	0	4	8	0
40806 KAWASOTI MUNICIPALITY	34	15	5	4	10	0
40807 MADHYA BINDU MUNICIPALITY	14	7	1	2	4	0
40808 BINAYI TRIBENI RURAL MUNICIPALITY	14	6	3	4	1	0
Syangja District	140	106	6	11	17	0
40901 PUTALIBAZAR MUNICIPALITY	16	12	1	2	1	0
40902 PHEDIKHOLA RURAL MUNICIPALITY	6	6	0	0	0	0
40903 AANDHIKHOLA RURAL MUNICIPALITY	10	10	0	0	0	0
40904 ARJUN CHOUPARI RURAL MUNICIPALITY	6	6	0	0	0	0
40905 BHIRKOT MUNICIPALITY	12	10	0	0	2	0
40906 BIRUWA RURAL MUNICIPALITY	18	17	0	1	0	0
40907 HARINAS RURAL MUNICIPALITY	7	6	0	0	1	0
40908 CHAPAKOT MUNICIPALITY	14	9	0	1	4	0
40909 WALLING MUNICIPALITY	12	11	0	0	1	0
40910 GALYANG MUNICIPALITY	29	15	3	6	5	0
40911 KALIGANDAKI RURAL MUNICIPALITY	10	4	2	1	3	0
Syangja District	144	128	2	6	8	0
41001 MODI RURAL MUNICIPALITY	25	22	0	2	1	0
41002 JALJALA RURAL MUNICIPALITY	41	37	0	1	3	0
41003 KUSHMA MUNICIPALITY	29	23	1	2	3	0
41004 PHALEBAS MUNICIPALITY	20	19	0	0	1	0
41005 MAHASHILA RURAL MUNICIPALITY	12	12	0	0	0	0
41006 BIHADI RURAL MUNICIPALITY	8	8	0	0	0	0
41007 PAIYU RURAL MUNICIPALITY	9	7	1	1	0	0
Baglung District	291	192	20	37	42	0
41101 BAGLUNG MUNICIPALITY	67	42	5	6	14	0
41102 KATHEKHOLA RURAL MUNICIPALITY	33	25	2	2	4	0
41103 TARAKHOLA RURAL MUNICIPALITY	13	10	0	3	0	0
41104 TAMANKHOLA RURAL MUNICIPALITY	11	4	4	0	3	0
41105 DHORPATAN MUNICIPALITY	25	12	1	8	4	0
41106 NISIKHOLA RURAL MUNICIPALITY	9	6	0	3	0	0
41107 BADIGAD RURAL MUNICIPALITY	63	50	2	6	5	0
41108 GALKOT MUNICIPALITY	25	17	3	1	4	0
41109 BARENG RURAL MUNICIPALITY	10	4	0	4	2	0
41110 JAIMUNI MUNICIPALITY	35	22	3	4	6	0

1) NSIC stands for Nepal Standard Industrial Classification.

2) Includes "Not reported ", "Unknown" and so on.

Table 2-1 Number of Establishments by Section of Industrial Classification and Working Hours per Day and Local Level

District and Local Level	Section of NSIC <sup>1)</sup>					
	L+M+N+R+S					
	Real Estate, Professional & Scientific Activities, Administrative Services, Arts & Entertainment, Other Services					
	Working Hours per Day					
	Total	Less than 8 Hours	8 to 10 Hours	11 to 12 Hours	13 Hours or more	Not Stated <sup>2)</sup>
<b>Gandaki Province</b>						
Total	7,030	2,461	1,338	2,154	1,075	2
Metropolitan City	2,492	448	686	930	427	1
Municipality	2,788	947	494	919	428	0
Rural Municipality	1,750	1,066	158	305	220	1
<b>401 Gorkha</b>						
Total	853	579	83	104	87	0
Municipality	357	209	55	62	31	0
Rural Municipality	496	370	28	42	56	0
<b>402 Manang</b>						
Total	28	22	1	4	1	0
Rural Municipality	28	22	1	4	1	0
<b>403 Mustang</b>						
Total	40	13	6	9	12	0
Rural Municipality	40	13	6	9	12	0
<b>404 Myagdi</b>						
Total	271	126	25	59	61	0
Municipality	152	65	8	37	42	0
Rural Municipality	119	61	17	22	19	0
<b>405 Kaski</b>						
Total	2,629	541	695	954	438	1
Metropolitan City	2,492	448	686	930	427	1
Rural Municipality	137	93	9	24	11	0
<b>406 Lamjung</b>						
Total	493	263	52	112	66	0
Municipality	376	172	48	103	53	0
Rural Municipality	117	91	4	9	13	0

1) NSIC stands for Nepal Standard Industrial Classification.

2) Includes "Not reported ", "Unknown" and so on.

Table 2-1 Number of Establishments by Section of Industrial Classification and Working Hours per Day and Local Level

District and Local Level	Section of NSIC <sup>1)</sup>					
	L+M+N+R+S					
	Real Estate, Professional & Scientific Activities, Administrative Services, Arts & Entertainment, Other Services					
	Working Hours per Day					
	Total	Less than 8 Hours	8 to 10 Hours	11 to 12 Hours	13 Hours or more	Not Stated <sup>2)</sup>
<b>407 Tanahu</b>						
Total	754	270	138	267	79	0
Municipality	518	158	116	189	55	0
Rural Municipality	236	112	22	78	24	0
<b>408 Nawalparasi East</b>						
Total	793	199	180	265	148	1
Municipality	598	91	158	225	124	0
Rural Municipality	195	108	22	40	24	1
<b>409 Syangja</b>						
Total	323	91	55	131	46	0
Municipality	246	58	38	116	34	0
Rural Municipality	77	33	17	15	12	0
<b>410 Parbat</b>						
Total	271	122	32	75	42	0
Municipality	116	39	18	46	13	0
Rural Municipality	155	83	14	29	29	0
<b>411 Baglung</b>						
Total	575	235	71	174	95	0
Municipality	425	155	53	141	76	0
Rural Municipality	150	80	18	33	19	0

1) NSIC stands for Nepal Standard Industrial Classification.

2) Includes "Not reported", "Unknown" and so on.

Table 2-1 Number of Establishments by Section of Industrial Classification and Working Hours per Day and Local Level

District and Local Level	Section of NSIC <sup>1)</sup>					
	L+M+N+R+S					
	Real Estate, Professional & Scientific Activities, Administrative Services, Arts & Entertainment, Other Services					
	Working Hours per Day					
	Total	Less than 8 Hours	8 to 10 Hours	11 to 12 Hours	13 Hours or more	Not Stated <sup>2)</sup>
Gorkha District	853	579	83	104	87	0
40101 CHUMANUBRI RURAL MUNICIPALITY	25	0	3	9	13	0
40102 AJIRKOT RURAL MUNICIPALITY	50	37	2	5	6	0
40103 BARPAK SULIKOT RURAL MUNICIPALITY	85	78	2	2	3	0
40104 DHARCHE RURAL MUNICIPALITY	68	59	4	0	5	0
40105 AARUGHAT RURAL MUNICIPALITY	52	32	5	6	9	0
40106 BHIMSEN THAPA RURAL MUNICIPALITY	38	27	1	6	4	0
40107 SIRANCHOWK RURAL MUNICIPALITY	51	44	2	5	0	0
40108 PALUNG TAR MUNICIPALITY	125	86	17	18	4	0
40109 GORKHA MUNICIPALITY	232	123	38	44	27	0
40110 SHAHID LAKHAN RURAL MUNICIPALITY	58	34	8	3	13	0
40111 GANDAKI RURAL MUNICIPALITY	69	59	1	6	3	0
Manang District	28	22	1	4	1	0
40201 NARPA BHUMI RURAL MUNICIPALITY	5	5	0	0	0	0
40202 MANANG NGISHANG RURAL MUNICIPALITY	3	3	0	0	0	0
40203 CHAME RURAL MUNICIPALITY	17	14	1	1	1	0
40204 NASAON RURAL MUNICIPALITY	3	0	0	3	0	0
Mustang District	40	13	6	9	12	0
40301 LO-GHEKAR DAMODARKUNDA RURAL MUNICIPALITY	1	0	0	0	1	0
40302 GHARPAJHONG RURAL MUNICIPALITY	22	4	3	7	8	0
40303 WARAGUNG MUKTIKSHETRA RURAL MUNICIPALITY	9	7	0	1	1	0
40304 LOMANTHANG RURAL MUNICIPALITY	5	2	2	0	1	0
40305 THASANG RURAL MUNICIPALITY	3	0	1	1	1	0
Myagdi District	271	126	25	59	61	0
40401 ANNAPURNA RURAL MUNICIPALITY	23	12	2	3	6	0
40402 RAGHUGANGA RURAL MUNICIPALITY	21	14	0	2	5	0
40403 DHAWALAGIRI RURAL MUNICIPALITY	30	19	8	3	0	0
40404 MALIKA RURAL MUNICIPALITY	20	9	3	3	5	0
40405 MANGALA RURAL MUNICIPALITY	25	7	4	11	3	0
40406 BENI MUNICIPALITY	152	65	8	37	42	0
Kaski District	2,629	541	695	954	438	1
40501 MADI RURAL MUNICIPALITY	18	13	0	5	0	0
40502 MACHHAPUCHCHHRE RURAL MUNICIPALITY	22	13	1	5	3	0
40503 ANNAPURNA RURAL MUNICIPALITY	81	53	7	13	8	0
40504 POKHARA METROPOLITAN CITY	2,492	448	686	930	427	1
40505 RUPA RURAL MUNICIPALITY	16	14	1	1	0	0
Lamjung District	493	263	52	112	66	0
40601 DORDI RURAL MUNICIPALITY	27	24	1	2	0	0
40602 MARSHYANGDI RURAL MUNICIPALITY	41	31	2	3	5	0
40603 KWHOLA SOTHAR RURAL MUNICIPALITY	25	19	0	1	5	0
40604 MADHYA NEPAL MUNICIPALITY	71	36	8	19	8	0
40605 BENSI SHAHAR MUNICIPALITY	144	62	22	31	29	0
40606 SUNDARBAZAR MUNICIPALITY	121	50	13	45	13	0
40607 RAINAS MUNICIPALITY	40	24	5	8	3	0
40608 DUDHAPOKHARI RURAL MUNICIPALITY	24	17	1	3	3	0
Tanahu District	754	270	138	267	79	0
40701 BHANU MUNICIPALITY	47	15	9	19	4	0
40702 BYAS MUNICIPALITY	243	65	57	97	24	0
40703 MYAGDE RURAL MUNICIPALITY	34	18	5	6	5	0
40704 SHUKLAGANDAKI MUNICIPALITY	179	62	41	57	19	0
40705 BHIMAD MUNICIPALITY	49	16	9	16	8	0
40706 GHIRING RURAL MUNICIPALITY	18	11	2	4	1	0
40707 RHISHING RURAL MUNICIPALITY	49	48	0	1	0	0
40708 DEVGHAT RURAL MUNICIPALITY	11	8	0	3	0	0
40709 BANDIPUR RURAL MUNICIPALITY	71	16	8	39	8	0
40710 AANBU KHAIRENI RURAL MUNICIPALITY	53	11	7	25	10	0

1) NSIC stands for Nepal Standard Industrial Classification.

2) Includes "Not reported", "Unknown" and so on.

Table 2-1 Number of Establishments by Section of Industrial Classification and Working Hours per Day and Local Level

District and Local Level	Section of NSIC <sup>1)</sup>					
	L+M+N+R+S					
	Real Estate, Professional & Scientific Activities, Administrative Services, Arts & Entertainment, Other Services					
	Working Hours per Day					
Total	Less than 8 Hours	8 to 10 Hours	11 to 12 Hours	13 Hours or more	Not Stated <sup>2)</sup>	
Nawalparasi East District	793	199	180	265	148	1
40801 GAIDAKOT MUNICIPALITY	205	22	67	72	44	0
40802 BULINGTAR RURAL MUNICIPALITY	54	47	1	2	3	1
40803 BUNGDIKALI RURAL MUNICIPALITY	49	43	1	5	0	0
40804 HUPSEKOT RURAL MUNICIPALITY	44	17	7	13	7	0
40805 DEVCHULI MUNICIPALITY	110	17	32	45	16	0
40806 KAWASOTI MUNICIPALITY	205	47	37	78	43	0
40807 MADHYA BINDU MUNICIPALITY	78	5	22	30	21	0
40808 BINAYI TRIBENI RURAL MUNICIPALITY	48	1	13	20	14	0
Syangja District	323	91	55	131	46	0
40901 PUTALIBAZAR MUNICIPALITY	63	17	7	31	8	0
40902 PHEDIKHOLA RURAL MUNICIPALITY	6	3	2	0	1	0
40903 AANDHIKHOLA RURAL MUNICIPALITY	7	4	2	0	1	0
40904 ARJUN CHOUPARI RURAL MUNICIPALITY	14	5	3	3	3	0
40905 BHIRKOT MUNICIPALITY	41	12	7	12	10	0
40906 BIRUWA RURAL MUNICIPALITY	18	12	2	2	2	0
40907 HARINAS RURAL MUNICIPALITY	9	4	2	2	1	0
40908 CHAPAKOT MUNICIPALITY	21	8	1	9	3	0
40909 WALLING MUNICIPALITY	73	12	13	41	7	0
40910 GALYANG MUNICIPALITY	48	9	10	23	6	0
40911 KALIGANDAKI RURAL MUNICIPALITY	23	5	6	8	4	0
Syangja District	271	122	32	75	42	0
41001 MODI RURAL MUNICIPALITY	49	26	6	5	12	0
41002 JALJALA RURAL MUNICIPALITY	61	46	2	5	8	0
41003 KUSHMA MUNICIPALITY	74	25	10	31	8	0
41004 PHALEBAS MUNICIPALITY	42	14	8	15	5	0
41005 MAHASHILA RURAL MUNICIPALITY	5	3	0	1	1	0
41006 BIHADI RURAL MUNICIPALITY	11	2	1	7	1	0
41007 PAIYU RURAL MUNICIPALITY	29	6	5	11	7	0
Baglung District	575	235	71	174	95	0
41101 BAGLUNG MUNICIPALITY	248	72	33	90	53	0
41102 KATHEKHOLA RURAL MUNICIPALITY	42	29	1	8	4	0
41103 TARAKHOLA RURAL MUNICIPALITY	21	14	1	4	2	0
41104 TAMANKHOLA RURAL MUNICIPALITY	4	2	2	0	0	0
41105 DHORPATAN MUNICIPALITY	41	9	3	15	14	0
41106 NISIKHOLA RURAL MUNICIPALITY	12	4	2	4	2	0
41107 BADIGAD RURAL MUNICIPALITY	68	30	11	16	11	0
41108 GALKOT MUNICIPALITY	66	28	9	24	5	0
41109 BARENG RURAL MUNICIPALITY	3	1	1	1	0	0
41110 JAIMUNI MUNICIPALITY	70	46	8	12	4	0

1) NSIC stands for Nepal Standard Industrial Classification.

2) Includes "Not reported ", "Unknown" and so on.



Table 2-2 Number of Persons Engaged by Section of Industrial Classification and Working Hours per Day and Local Level

District and Local Level	Section of NSIC <sup>1)</sup>					
	Total <sup>2)</sup>					
	Working Hours per Day					
	Total	Less than 8 Hours	8 to 10 Hours	11 to 12 Hours	13 Hours or more	Not Stated <sup>3)</sup>
<b>Gandaki Province</b>						
Total	332,472	103,514	55,282	77,278	96,365	33
Metropolitan City	104,469	17,647	24,145	25,158	37,512	7
Municipality	143,892	50,264	23,760	34,146	35,713	9
Rural Municipality	84,111	35,603	7,377	17,974	23,140	17
<b>401 Gorkha</b>						
Total	30,423	11,960	3,568	5,841	9,045	9
Municipality	14,254	4,822	2,445	2,783	4,204	0
Rural Municipality	16,169	7,138	1,123	3,058	4,841	9
<b>402 Manang</b>						
Total	1,695	471	122	354	748	0
Rural Municipality	1,695	471	122	354	748	0
<b>403 Mustang</b>						
Total	3,106	1,258	269	480	1,099	0
Rural Municipality	3,106	1,258	269	480	1,099	0
<b>404 Myagdi</b>						
Total	16,652	7,154	1,920	3,377	4,201	0
Municipality	7,261	2,988	705	1,276	2,292	0
Rural Municipality	9,391	4,166	1,215	2,101	1,909	0
<b>405 Kaski</b>						
Total	111,818	20,259	24,569	26,689	40,287	14
Metropolitan City	104,469	17,647	24,145	25,158	37,512	7
Rural Municipality	7,349	2,612	424	1,531	2,775	7
<b>406 Lamjung</b>						
Total	29,395	15,136	5,390	3,925	4,944	0
Municipality	24,850	12,816	5,045	3,306	3,683	0
Rural Municipality	4,545	2,320	345	619	1,261	0

1) NSIC stands for Nepal Standard Industrial Classification.

2) Establishments which belong to Section O, T, or U of NSIC are not surveyed.

3) Includes "Not reported", "Unknown" and so on.

Table 2-2 Number of Persons Engaged by Section of Industrial Classification and Working Hours per Day and Local Level

District and Local Level	Section of NSIC <sup>1)</sup>					
	Total <sup>2)</sup>					
	Working Hours per Day					
	Total	Less than 8 Hours	8 to 10 Hours	11 to 12 Hours	13 Hours or more	Not Stated <sup>3)</sup>
<b>407 Tanahu</b>						
Total	36,686	10,335	5,960	10,409	9,982	0
Municipality	25,159	6,759	4,752	7,465	6,183	0
Rural Municipality	11,527	3,576	1,208	2,944	3,799	0
<b>408 Nawalparasi East</b>						
Total	38,396	9,582	6,989	9,539	12,281	5
Municipality	31,149	7,011	6,456	7,784	9,894	4
Rural Municipality	7,247	2,571	533	1,755	2,387	1
<b>409 Syangja</b>						
Total	20,946	8,088	2,563	5,783	4,507	5
Municipality	14,775	5,086	1,832	4,450	3,402	5
Rural Municipality	6,171	3,002	731	1,333	1,105	0
<b>410 Parbat</b>						
Total	12,983	5,169	1,087	3,415	3,312	0
Municipality	5,838	2,208	457	1,766	1,407	0
Rural Municipality	7,145	2,961	630	1,649	1,905	0
<b>411 Baglung</b>						
Total	30,372	14,102	2,845	7,466	5,959	0
Municipality	20,606	8,574	2,068	5,316	4,648	0
Rural Municipality	9,766	5,528	777	2,150	1,311	0

1) NSIC stands for Nepal Standard Industrial Classification.

2) Establishments which belong to Section O, T, or U of NSIC are not surveyed.

3) Includes "Not reported", "Unknown" and so on.

Table 2-2 Number of Persons Engaged by Section of Industrial Classification and Working Hours per Day and Local Level

District and Local Level	Section of NSIC <sup>1)</sup>						Not Stated <sup>3)</sup>
	Total <sup>2)</sup>						
	Working Hours per Day						
	Total	Less than 8 Hours	8 to 10 Hours	11 to 12 Hours	13 Hours or more		
Gorkha District	30,423	11,960	3,568	5,841	9,045	0	
40101 CHUMANUBRI RURAL MUNICIPALITY	965	173	20	168	604	0	
40102 AJIRKOT RURAL MUNICIPALITY	1,579	718	100	288	473	0	
40103 BARPAK SULIKOT RURAL MUNICIPALITY	1,640	832	86	274	448	0	
40104 DHARCHE RURAL MUNICIPALITY	969	545	24	51	349	0	
40105 AARUGHAT RURAL MUNICIPALITY	2,290	731	147	693	719	0	
40106 BHIMSEN THAPA RURAL MUNICIPALITY	1,738	910	149	335	344	0	
40107 SIRANCHOWK RURAL MUNICIPALITY	1,832	936	102	550	244	0	
40108 PALUNG TAR MUNICIPALITY	4,029	1,626	602	888	913	0	
40109 GORKHA MUNICIPALITY	10,225	3,196	1,843	1,895	3,291	0	
40110 SHAHID LAKHAN RURAL MUNICIPALITY	2,560	934	371	396	850	9	
40111 GANDAKI RURAL MUNICIPALITY	2,596	1,359	124	303	810	0	
Manang District	1,695	471	122	354	748	0	
40201 NARPA BHUMI RURAL MUNICIPALITY	104	33	7	35	29	0	
40202 MANANG NGISHANG RURAL MUNICIPALITY	668	184	43	83	358	0	
40203 CHAME RURAL MUNICIPALITY	450	127	27	82	214	0	
40204 NASAON RURAL MUNICIPALITY	473	127	45	154	147	0	
Mustang District	3,106	1,258	269	480	1,099	0	
40301 LO-GHEKAR DAMODARKUNDA RURAL MUNICIPALITY	234	65	19	35	115	0	
40302 GHARPAJHONG RURAL MUNICIPALITY	1,354	754	98	124	378	0	
40303 WARAGUNG MUKTIKSHETRA RURAL MUNICIPALITY	563	174	35	33	321	0	
40304 LOMANTHANG RURAL MUNICIPALITY	266	42	14	22	188	0	
40305 THASANG RURAL MUNICIPALITY	689	223	103	266	97	0	
Myagdi District	16,652	7,154	1,920	3,377	4,201	0	
40401 ANNAPURNA RURAL MUNICIPALITY	2,296	733	520	317	726	0	
40402 RAGHUGANGA RURAL MUNICIPALITY	1,575	894	62	120	499	0	
40403 DHAWALAGIRI RURAL MUNICIPALITY	2,044	883	271	708	182	0	
40404 MALIKA RURAL MUNICIPALITY	1,917	894	229	455	339	0	
40405 MANGALA RURAL MUNICIPALITY	1,559	762	133	501	163	0	
40406 BENI MUNICIPALITY	7,261	2,988	705	1,276	2,292	0	
Kaski District	111,818	20,259	24,569	26,689	40,287	14	
40501 MADI RURAL MUNICIPALITY	1,053	528	22	85	418	0	
40502 MACHHAPUCHCHHRE RURAL MUNICIPALITY	1,816	670	67	714	365	0	
40503 ANNAPURNA RURAL MUNICIPALITY	3,610	911	315	580	1,804	0	
40504 POKHARA METROPOLITAN CITY	104,469	17,647	24,145	25,158	37,512	7	
40505 RUPA RURAL MUNICIPALITY	870	503	20	152	188	7	
Lamjung District	29,395	15,136	5,390	3,925	4,944	0	
40601 DORDI RURAL MUNICIPALITY	1,186	672	96	178	240	0	
40602 MARSHYANGDI RURAL MUNICIPALITY	1,689	746	107	226	610	0	
40603 KWHOLA SOTHAR RURAL MUNICIPALITY	868	413	92	60	303	0	
40604 MADHYA NEPAL MUNICIPALITY	2,945	1,160	374	696	715	0	
40605 BENSI SHAHAR MUNICIPALITY	12,466	8,666	789	1,164	1,847	0	
40606 SUNDARBAZAR MUNICIPALITY	7,868	2,391	3,657	1,084	736	0	
40607 RAINAS MUNICIPALITY	1,571	599	225	362	385	0	
40608 DUDHAPOKHARI RURAL MUNICIPALITY	802	489	50	155	108	0	
Tanahu District	36,686	10,335	5,960	10,409	9,982	0	
40701 BHANU MUNICIPALITY	3,112	1,029	227	893	963	0	
40702 BYAS MUNICIPALITY	10,419	3,072	1,407	3,369	2,571	0	
40703 MYAGDE RURAL MUNICIPALITY	1,832	563	294	553	422	0	
40704 SHUKLAGANDAKI MUNICIPALITY	8,990	1,759	2,864	2,418	1,949	0	
40705 BHIMAD MUNICIPALITY	2,638	899	254	785	700	0	
40706 GHIRING RURAL MUNICIPALITY	760	382	44	148	186	0	
40707 RHISHING RURAL MUNICIPALITY	1,257	698	70	304	185	0	
40708 DEVGHAT RURAL MUNICIPALITY	1,127	404	35	328	360	0	
40709 BANDIPUR RURAL MUNICIPALITY	3,202	773	174	933	1,322	0	
40710 AANBU KHAIRENI RURAL MUNICIPALITY	3,349	756	591	678	1,324	0	

1) NSIC stands for Nepal Standard Industrial Classification.

2) Establishments which belong to Section O, T, or U of NSIC are not surveyed.

3) Includes "Not reported", "Unknown" and so on.

Table 2-2 Number of Persons Engaged by Section of Industrial Classification and Working Hours per Day and Local Level

District and Local Level	Section of NSIC <sup>1)</sup>					
	Total <sup>2)</sup>					
	Working Hours per Day					
	Total	Less than 8 Hours	8 to 10 Hours	11 to 12 Hours	13 Hours or more	Not Stated <sup>3)</sup>
Nawalparasi East District	38,396	9,582	6,989	9,539	12,281	5
40801 GAIDAKOT MUNICIPALITY	9,937	2,170	2,230	2,733	2,800	4
40802 BULINGTAR RURAL MUNICIPALITY	1,135	531	20	156	427	1
40803 BUNGDIKALI RURAL MUNICIPALITY	1,153	620	67	248	218	0
40804 HUPSEKOT RURAL MUNICIPALITY	1,832	709	126	387	610	0
40805 DEVCHULI MUNICIPALITY	6,553	1,219	1,380	1,652	2,302	0
40806 KAWASOTI MUNICIPALITY	10,207	2,568	1,766	2,515	3,358	0
40807 MADHYA BINDU MUNICIPALITY	4,452	1,054	1,080	884	1,434	0
40808 BINAYI TRIBENI RURAL MUNICIPALITY	3,127	711	320	964	1,132	0
Syangja District	20,946	8,088	2,563	5,783	4,507	5
40901 PUTALIBAZAR MUNICIPALITY	4,033	1,457	321	1,303	952	0
40902 PHEDIKHOLA RURAL MUNICIPALITY	772	325	103	204	140	0
40903 AANDHIKHOLA RURAL MUNICIPALITY	923	538	54	231	100	0
40904 ARJUN CHOUPARI RURAL MUNICIPALITY	878	357	103	257	161	0
40905 BHIRKOT MUNICIPALITY	2,014	726	300	514	474	0
40906 BIRUWA RURAL MUNICIPALITY	1,300	887	139	133	141	0
40907 HARINAS RURAL MUNICIPALITY	792	378	56	106	252	0
40908 CHAPAKOT MUNICIPALITY	1,819	714	200	395	510	0
40909 WALLING MUNICIPALITY	4,210	1,384	589	1,524	708	5
40910 GALYANG MUNICIPALITY	2,699	805	422	714	758	0
40911 KALIGANDAKI RURAL MUNICIPALITY	1,506	517	276	402	311	0
Syangja District	12,983	5,169	1,087	3,415	3,312	0
41001 MODI RURAL MUNICIPALITY	1,803	804	135	368	496	0
41002 JALJALA RURAL MUNICIPALITY	2,457	832	192	550	883	0
41003 KUSHMA MUNICIPALITY	4,046	1,360	285	1,280	1,121	0
41004 PHALEBAS MUNICIPALITY	1,792	848	172	486	286	0
41005 MAHASHILA RURAL MUNICIPALITY	606	348	67	102	89	0
41006 BIHADI RURAL MUNICIPALITY	863	425	88	189	161	0
41007 PAIYU RURAL MUNICIPALITY	1,416	552	148	440	276	0
Baglung District	30,372	14,102	2,845	7,466	5,959	0
41101 BAGLUNG MUNICIPALITY	9,320	2,856	975	2,661	2,828	0
41102 KATHEKHOLA RURAL MUNICIPALITY	3,939	2,983	148	428	380	0
41103 TARAKHOLA RURAL MUNICIPALITY	1,206	534	169	457	46	0
41104 TAMANKHOLA RURAL MUNICIPALITY	612	256	39	121	196	0
41105 DHORPATAN MUNICIPALITY	2,331	758	197	675	701	0
41106 NISIKHOLA RURAL MUNICIPALITY	1,078	478	78	363	159	0
41107 BADIGAD RURAL MUNICIPALITY	2,269	971	296	536	466	0
41108 GALKOT MUNICIPALITY	4,159	2,022	474	851	812	0
41109 BARENG RURAL MUNICIPALITY	662	306	47	245	64	0
41110 JAIMUNI MUNICIPALITY	4,796	2,938	422	1,129	307	0

1) NSIC stands for Nepal Standard Industrial Classification.

2) Establishments which belong to Section O, T, or U of NSIC are not surveyed.

3) Includes "Not reported", "Unknown" and so on.

Table 2-2 Number of Persons Engaged by Section of Industrial Classification and Working Hours per Day and Local Level

District and Local Level	Section of NSIC <sup>1)</sup>					
	A					
	Agriculture, forestry and fishing <sup>2)</sup>					
	Working Hours per Day					
	Total	Less than 8 Hours	8 to 10 Hours	11 to 12 Hours	13 Hours or more	Not Stated <sup>3)</sup>
<b>Gandaki Province</b>						
Total	12,892	6,341	1,067	2,042	3,437	5
Metropolitan City	1,515	193	299	259	764	0
Municipality	6,224	2,979	524	1,148	1,568	5
Rural Municipality	5,153	3,169	244	635	1,105	0
<b>401 Gorkha</b>						
Total	2,287	1,419	95	337	436	0
Municipality	934	464	59	193	218	0
Rural Municipality	1,353	955	36	144	218	0
<b>402 Manang</b>						
Total	110	0	26	29	55	0
Rural Municipality	110	0	26	29	55	0
<b>403 Mustang</b>						
Total	24	2	0	22	0	0
Rural Municipality	24	2	0	22	0	0
<b>404 Myagdi</b>						
Total	1,595	1,256	86	139	114	0
Municipality	722	595	21	32	74	0
Rural Municipality	873	661	65	107	40	0
<b>405 Kaski</b>						
Total	1,901	295	316	358	932	0
Metropolitan City	1,515	193	299	259	764	0
Rural Municipality	386	102	17	99	168	0
<b>406 Lamjung</b>						
Total	802	391	35	176	200	0
Municipality	612	267	18	158	169	0
Rural Municipality	190	124	17	18	31	0

1) NSIC stands for Nepal Standard Industrial Classification.

2) Registered establishments only.

3) Includes "Not reported", "Unknown" and so on.

Table 2-2 Number of Persons Engaged by Section of Industrial Classification and Working Hours per Day and Local Level

District and Local Level	Section of NSIC <sup>1)</sup>					
	A					
	Agriculture, forestry and fishing <sup>2)</sup>					
	Working Hours per Day					
	Total	Less than 8 Hours	8 to 10 Hours	11 to 12 Hours	13 Hours or more	Not Stated <sup>3)</sup>
<b>407 Tanahu</b>						
Total	972	407	22	151	392	0
Municipality	518	182	18	120	198	0
Rural Municipality	454	225	4	31	194	0
<b>408 Nawalparasi East</b>						
Total	1,213	198	234	87	694	0
Municipality	966	128	233	66	539	0
Rural Municipality	247	70	1	21	155	0
<b>409 Syangja</b>						
Total	513	195	55	118	140	5
Municipality	302	110	19	82	86	5
Rural Municipality	211	85	36	36	54	0
<b>410 Parbat</b>						
Total	589	209	24	132	224	0
Municipality	208	54	5	58	91	0
Rural Municipality	381	155	19	74	133	0
<b>411 Baglung</b>						
Total	2,886	1,969	174	493	250	0
Municipality	1,962	1,179	151	439	193	0
Rural Municipality	924	790	23	54	57	0

1) NSIC stands for Nepal Standard Industrial Classification.

2) Registered establishments only.

3) Includes "Not reported ", "Unknown" and so on.

Table 2-2 Number of Persons Engaged by Section of Industrial Classification and Working Hours per Day and Local Level

District and Local Level	Section of NSIC <sup>1)</sup>					
	A					
	Agriculture, forestry and fishing <sup>2)</sup>					
	Working Hours per Day					
	Total	Less than 8 Hours	8 to 10 Hours	11 to 12 Hours	13 Hours or more	Not Stated <sup>3)</sup>
Gorkha District	2,287	1,419	95	337	436	0
40101 CHUMANUBRI RURAL MUNICIPALITY	0	0	0	0	0	0
40102 AJIRKOT RURAL MUNICIPALITY	152	85	11	23	33	0
40103 BARPAK SULIKOT RURAL MUNICIPALITY	109	101	1	3	4	0
40104 DHARCHE RURAL MUNICIPALITY	49	44	1	2	2	0
40105 AARUGHAT RURAL MUNICIPALITY	101	58	0	31	12	0
40106 BHIMSEN THAPA RURAL MUNICIPALITY	130	100	7	16	7	0
40107 SIRANCHOWK RURAL MUNICIPALITY	110	75	5	27	3	0
40108 PALUNG TAR MUNICIPALITY	481	259	42	105	75	0
40109 GORKHA MUNICIPALITY	453	205	17	88	143	0
40110 SHAHID LAKHAN RURAL MUNICIPALITY	145	103	4	18	20	0
40111 GANDAKI RURAL MUNICIPALITY	557	389	7	24	137	0
Manang District	110	0	26	29	55	0
40201 NARPA BHUMI RURAL MUNICIPALITY	0	0	0	0	0	0
40202 MANANG NGISHANG RURAL MUNICIPALITY	71	0	9	7	55	0
40203 CHAME RURAL MUNICIPALITY	12	0	0	12	0	0
40204 NASAON RURAL MUNICIPALITY	27	0	17	10	0	0
Mustang District	24	2	0	22	0	0
40301 LO-GHEKAR DAMODARKUNDA RURAL MUNICIPALITY	18	0	0	18	0	0
40302 GHARPAJHONG RURAL MUNICIPALITY	0	0	0	0	0	0
40303 WARAGUNG MUKTIKSHETRA RURAL MUNICIPALITY	2	2	0	0	0	0
40304 LOMANTHANG RURAL MUNICIPALITY	0	0	0	0	0	0
40305 THASANG RURAL MUNICIPALITY	4	0	0	4	0	0
Myagdi District	1,595	1,256	86	139	114	0
40401 ANNAPURNA RURAL MUNICIPALITY	127	88	18	21	0	0
40402 RAGHUGANGA RURAL MUNICIPALITY	253	220	2	0	31	0
40403 DHAWALAGIRI RURAL MUNICIPALITY	228	157	31	40	0	0
40404 MALIKA RURAL MUNICIPALITY	99	88	2	9	0	0
40405 MANGALA RURAL MUNICIPALITY	166	108	12	37	9	0
40406 BENI MUNICIPALITY	722	595	21	32	74	0
Kaski District	1,901	295	316	358	932	0
40501 MADI RURAL MUNICIPALITY	25	7	2	2	14	0
40502 MACHHAPUCHCHHRE RURAL MUNICIPALITY	167	0	0	78	89	0
40503 ANNAPURNA RURAL MUNICIPALITY	134	54	15	19	46	0
40504 POKHARA METROPOLITAN CITY	1,515	193	299	259	764	0
40505 RUPA RURAL MUNICIPALITY	60	41	0	0	19	0
Lamjung District	802	391	35	176	200	0
40601 DORDI RURAL MUNICIPALITY	39	20	2	13	4	0
40602 MARSHYANGDI RURAL MUNICIPALITY	16	10	0	0	6	0
40603 KWHOLA SOTHAR RURAL MUNICIPALITY	75	38	11	5	21	0
40604 MADHYA NEPAL MUNICIPALITY	142	46	4	54	38	0
40605 BENSI SHAHAR MUNICIPALITY	213	114	2	61	36	0
40606 SUNDARBAZAR MUNICIPALITY	212	98	12	22	80	0
40607 RAINAS MUNICIPALITY	45	9	0	21	15	0
40608 DUDHAPOKHARI RURAL MUNICIPALITY	60	56	4	0	0	0
Tanahu District	972	407	22	151	392	0
40701 BHANU MUNICIPALITY	101	44	8	20	29	0
40702 BYAS MUNICIPALITY	230	66	7	63	94	0
40703 MYAGDE RURAL MUNICIPALITY	71	29	0	0	42	0
40704 SHUKLAGANDAKI MUNICIPALITY	161	52	3	36	70	0
40705 BHIMAD MUNICIPALITY	26	20	0	1	5	0
40706 GHIRING RURAL MUNICIPALITY	11	11	0	0	0	0
40707 RHISHING RURAL MUNICIPALITY	79	68	0	11	0	0
40708 DEVGHAT RURAL MUNICIPALITY	51	37	0	0	14	0
40709 BANDIPUR RURAL MUNICIPALITY	172	53	0	19	100	0
40710 AANBU KHAIRENI RURAL MUNICIPALITY	70	27	4	1	38	0

1) NSIC stands for Nepal Standard Industrial Classification.

2) Registered establishments only.

3) Includes "Not reported", "Unknown" and so on.

Table 2-2 Number of Persons Engaged by Section of Industrial Classification and Working Hours per Day and Local Level

District and Local Level	Section of NSIC <sup>1)</sup>					
	A					
	Agriculture, forestry and fishing <sup>2)</sup>					
	Working Hours per Day					
	Total	Less than 8 Hours	8 to 10 Hours	11 to 12 Hours	13 Hours or more	Not Stated <sup>3)</sup>
Nawalparasi East District	1,213	198	234	87	694	0
40801 GAIDAKOT MUNICIPALITY	507	41	217	51	198	0
40802 BULINGTAR RURAL MUNICIPALITY	10	2	0	0	8	0
40803 BUNGDIKALI RURAL MUNICIPALITY	47	33	1	1	12	0
40804 HUPSEKOT RURAL MUNICIPALITY	140	33	0	7	100	0
40805 DEVCHULI MUNICIPALITY	107	32	16	2	57	0
40806 KAWASOTI MUNICIPALITY	224	33	0	7	184	0
40807 MADHYA BINDU MUNICIPALITY	128	22	0	6	100	0
40808 BINAYI TRIBENI RURAL MUNICIPALITY	50	2	0	13	35	0
Syangja District	513	195	55	118	140	5
40901 PUTALIBAZAR MUNICIPALITY	25	2	2	11	10	0
40902 PHEDIKHOLA RURAL MUNICIPALITY	11	0	0	0	11	0
40903 AANDHIKHOLA RURAL MUNICIPALITY	27	6	1	8	12	0
40904 ARJUN CHOUPARI RURAL MUNICIPALITY	8	2	0	3	3	0
40905 BHIRKOT MUNICIPALITY	41	0	1	17	23	0
40906 BIRUWA RURAL MUNICIPALITY	98	70	24	0	4	0
40907 HARINAS RURAL MUNICIPALITY	8	7	0	0	1	0
40908 CHAPAKOT MUNICIPALITY	68	12	7	34	15	0
40909 WALLING MUNICIPALITY	132	75	7	16	29	5
40910 GALYANG MUNICIPALITY	36	21	2	4	9	0
40911 KALIGANDAKI RURAL MUNICIPALITY	59	0	11	25	23	0
Syangja District	589	209	24	132	224	0
41001 MODI RURAL MUNICIPALITY	78	28	4	22	24	0
41002 JALJALA RURAL MUNICIPALITY	211	99	10	32	70	0
41003 KUSHMA MUNICIPALITY	146	41	1	22	82	0
41004 PHALEBAS MUNICIPALITY	62	13	4	36	9	0
41005 MAHASHILA RURAL MUNICIPALITY	12	6	0	6	0	0
41006 BIHADI RURAL MUNICIPALITY	12	6	0	2	4	0
41007 PAIYU RURAL MUNICIPALITY	68	16	5	12	35	0
Baglung District	2,886	1,969	174	493	250	0
41101 BAGLUNG MUNICIPALITY	536	301	3	165	67	0
41102 KATHEKHOLA RURAL MUNICIPALITY	677	652	4	3	18	0
41103 TARAKHOLA RURAL MUNICIPALITY	39	28	0	7	4	0
41104 TAMANKHOLA RURAL MUNICIPALITY	21	18	0	0	3	0
41105 DHORPATAN MUNICIPALITY	77	54	5	11	7	0
41106 NISIKHOLA RURAL MUNICIPALITY	68	32	1	24	11	0
41107 BADIGAD RURAL MUNICIPALITY	113	55	17	20	21	0
41108 GALKOT MUNICIPALITY	552	436	3	40	73	0
41109 BARENG RURAL MUNICIPALITY	6	5	1	0	0	0
41110 JAIMUNI MUNICIPALITY	797	388	140	223	46	0

1) NSIC stands for Nepal Standard Industrial Classification.

2) Registered establishments only.

3) Includes "Not reported", "Unknown" and so on.



Table 2-2 Number of Persons Engaged by Section of Industrial Classification and Working Hours per Day and Local Level

District and Local Level	Section of NSIC <sup>1)</sup>					
	C					
	Manufacturing					
	Working Hours per Day					
	Total	Less than 8 Hours	8 to 10 Hours	11 to 12 Hours	13 Hours or more	Not Stated <sup>2)</sup>
Gandaki Province						
Total	37,998	3,736	14,520	12,944	6,792	6
Metropolitan City	11,143	586	4,843	3,829	1,883	2
Municipality	19,326	1,935	7,282	6,311	3,794	4
Rural Municipality	7,529	1,215	2,395	2,804	1,115	0
401 Gorkha						
Total	3,635	549	1,211	1,064	811	0
Municipality	2,338	167	917	588	666	0
Rural Municipality	1,297	382	294	476	145	0
402 Manang						
Total	15	2	1	9	3	0
Rural Municipality	15	2	1	9	3	0
403 Mustang						
Total	157	6	61	56	34	0
Rural Municipality	157	6	61	56	34	0
404 Myagdi						
Total	1,862	336	435	684	407	0
Municipality	693	79	142	231	241	0
Rural Municipality	1,169	257	293	453	166	0
405 Kaski						
Total	11,618	663	5,003	3,996	1,954	2
Metropolitan City	11,143	586	4,843	3,829	1,883	2
Rural Municipality	475	77	160	167	71	0
406 Lamjung						
Total	1,834	308	623	622	281	0
Municipality	1,633	241	561	562	269	0
Rural Municipality	201	67	62	60	12	0

1) NSIC stands for Nepal Standard Industrial Classification.

2) Includes "Not reported", "Unknown" and so on.

Table 2-2 Number of Persons Engaged by Section of Industrial Classification and Working Hours per Day and Local Level

District and Local Level	Section of NSIC <sup>1)</sup>					
	C					
	Manufacturing					
	Working Hours per Day					
	Total	Less than 8 Hours	8 to 10 Hours	11 to 12 Hours	13 Hours or more	Not Stated <sup>2)</sup>
<b>407 Tanahu</b>						
Total	4,202	256	1,303	1,968	675	0
Municipality	2,742	214	686	1,368	474	0
Rural Municipality	1,460	42	617	600	201	0
<b>408 Nawalparasi East</b>						
Total	8,309	866	3,886	1,958	1,595	4
Municipality	7,617	803	3,698	1,695	1,417	4
Rural Municipality	692	63	188	263	178	0
<b>409 Syangja</b>						
Total	2,123	150	909	804	260	0
Municipality	1,547	79	658	619	191	0
Rural Municipality	576	71	251	185	69	0
<b>410 Parbat</b>						
Total	1,401	129	423	563	286	0
Municipality	658	36	153	326	143	0
Rural Municipality	743	93	270	237	143	0
<b>411 Baglung</b>						
Total	2,842	471	665	1,220	486	0
Municipality	2,098	316	467	922	393	0
Rural Municipality	744	155	198	298	93	0

1) NSIC stands for Nepal Standard Industrial Classification.

2) Includes "Not reported ", "Unknown" and so on.

Table 2-2 Number of Persons Engaged by Section of Industrial Classification and Working Hours per Day and Local Level

District and Local Level	Section of NSIC <sup>1)</sup>					
	C					
	Manufacturing					
	Working Hours per Day					
	Total	Less than 8 Hours	8 to 10 Hours	11 to 12 Hours	13 Hours or more	Not Stated <sup>2)</sup>
Gorkha District	3,635	549	1,211	1,064	811	0
40101 CHUMANUBRI RURAL MUNICIPALITY	4	0	0	4	0	0
40102 AJIRKOT RURAL MUNICIPALITY	195	56	41	75	23	0
40103 BARPAK SULIKOT RURAL MUNICIPALITY	142	37	34	55	16	0
40104 DHARCHE RURAL MUNICIPALITY	55	39	4	7	5	0
40105 AARUGHAT RURAL MUNICIPALITY	265	14	41	161	49	0
40106 BHIMSEN THAPA RURAL MUNICIPALITY	172	65	40	56	11	0
40107 SIRANCHOWK RURAL MUNICIPALITY	216	101	41	73	1	0
40108 PALUNG TAR MUNICIPALITY	496	90	240	123	43	0
40109 GORKHA MUNICIPALITY	1,842	77	677	465	623	0
40110 SHAHID LAKHAN RURAL MUNICIPALITY	104	26	41	19	18	0
40111 GANDAKI RURAL MUNICIPALITY	144	44	52	26	22	0
Manang District	15	2	1	9	3	0
40201 NARPA BHUMI RURAL MUNICIPALITY	4	0	1	3	0	0
40202 MANANG NGISHANG RURAL MUNICIPALITY	3	1	0	1	1	0
40203 CHAME RURAL MUNICIPALITY	7	0	0	5	2	0
40204 NASAON RURAL MUNICIPALITY	1	1	0	0	0	0
Mustang District	157	6	61	56	34	0
40301 LO-GHEKAR DAMODARKUNDA RURAL MUNICIPA	11	5	4	2	0	0
40302 GHARPAJHONG RURAL MUNICIPALITY	90	1	28	38	23	0
40303 WARAGUNG MUKTIKSHETRA RURAL MUNICIPAL	8	0	4	4	0	0
40304 LOMANTHANG RURAL MUNICIPALITY	20	0	5	9	6	0
40305 THASANG RURAL MUNICIPALITY	28	0	20	3	5	0
Myagdi District	1,862	336	435	684	407	0
40401 ANNAPURNA RURAL MUNICIPALITY	147	3	81	36	27	0
40402 RAGHUGANGA RURAL MUNICIPALITY	165	79	26	21	39	0
40403 DHAWALAGIRI RURAL MUNICIPALITY	373	69	76	204	24	0
40404 MALIKA RURAL MUNICIPALITY	266	86	36	93	51	0
40405 MANGALA RURAL MUNICIPALITY	218	20	74	99	25	0
40406 BENI MUNICIPALITY	693	79	142	231	241	0
Kaski District	11,618	663	5,003	3,996	1,954	2
40501 MADI RURAL MUNICIPALITY	54	9	14	23	8	0
40502 MACHHAPUCHCHHRE RURAL MUNICIPALITY	134	10	42	55	27	0
40503 ANNAPURNA RURAL MUNICIPALITY	234	39	99	65	31	0
40504 POKHARA METROPOLITIAN CITY	11,143	586	4,843	3,829	1,883	2
40505 RUPA RURAL MUNICIPALITY	53	19	5	24	5	0
Lamjung District	1,834	308	623	622	281	0
40601 DORDI RURAL MUNICIPALITY	38	18	10	10	0	0
40602 MARSHYANGDI RURAL MUNICIPALITY	99	27	23	40	9	0
40603 KWHOLA SOTHAR RURAL MUNICIPALITY	43	19	20	2	2	0
40604 MADHYA NEPAL MUNICIPALITY	460	109	181	105	65	0
40605 BENSI SHAHAR MUNICIPALITY	559	64	162	203	130	0
40606 SUNDARBAZAR MUNICIPALITY	445	49	157	180	59	0
40607 RAINAS MUNICIPALITY	169	19	61	74	15	0
40608 DUDHAPOKHARI RURAL MUNICIPALITY	21	3	9	8	1	0
Tanahu District	4,202	256	1,303	1,968	675	0
40701 BHANU MUNICIPALITY	218	17	44	110	47	0
40702 BYAS MUNICIPALITY	1,417	120	378	808	111	0
40703 MYAGDE RURAL MUNICIPALITY	515	18	219	259	19	0
40704 SHUKLAGANDAKI MUNICIPALITY	924	67	220	346	291	0
40705 BHIMAD MUNICIPALITY	183	10	44	104	25	0
40706 GHIRING RURAL MUNICIPALITY	42	3	14	16	9	0
40707 RHISHING RURAL MUNICIPALITY	80	4	54	20	2	0
40708 DEVGHAT RURAL MUNICIPALITY	52	9	6	25	12	0
40709 BANDIPUR RURAL MUNICIPALITY	208	2	24	148	34	0
40710 AANBU KHAIRENI RURAL MUNICIPALITY	563	6	300	132	125	0

1) NSIC stands for Nepal Standard Industrial Classification.

2) Includes "Not reported", "Unknown" and so on.

Table 2-2 Number of Persons Engaged by Section of Industrial Classification and Working Hours per Day and Local Level

District and Local Level	Section of NSIC <sup>1)</sup>					
	C					
	Manufacturing					
	Working Hours per Day					
	Total	Less than 8 Hours	8 to 10 Hours	11 to 12 Hours	13 Hours or more	Not Stated <sup>2)</sup>
Nawalparasi East District	8,309	866	3,886	1,958	1,595	4
40801 GAIDAKOT MUNICIPALITY	2,339	357	934	668	376	4
40802 BULINGTAR RURAL MUNICIPALITY	52	3	6	20	23	0
40803 BUNGDIKALI RURAL MUNICIPALITY	80	27	22	30	1	0
40804 HUPSEKOT RURAL MUNICIPALITY	171	15	40	94	22	0
40805 DEVCHULI MUNICIPALITY	1,904	30	893	300	681	0
40806 KAWASOTI MUNICIPALITY	2,212	400	982	592	238	0
40807 MADHYA BINDU MUNICIPALITY	1,162	16	889	135	122	0
40808 BINAYI TRIBENI RURAL MUNICIPALITY	389	18	120	119	132	0
Syangja District	2,123	150	909	804	260	0
40901 PUTALIBAZAR MUNICIPALITY	423	25	169	162	67	0
40902 PHEDIKHOLA RURAL MUNICIPALITY	62	9	20	15	18	0
40903 AANDHIKHOLA RURAL MUNICIPALITY	65	14	11	31	9	0
40904 ARJUN CHOUPARI RURAL MUNICIPALITY	92	1	45	38	8	0
40905 BHIRKOT MUNICIPALITY	187	9	91	73	14	0
40906 BIRUWA RURAL MUNICIPALITY	104	20	50	18	16	0
40907 HARINAS RURAL MUNICIPALITY	45	3	22	11	9	0
40908 CHAPAKOT MUNICIPALITY	187	7	67	85	28	0
40909 WALLING MUNICIPALITY	446	8	194	203	41	0
40910 GALYANG MUNICIPALITY	304	30	137	96	41	0
40911 KALIGANDAKI RURAL MUNICIPALITY	208	24	103	72	9	0
Syangja District	1,401	129	423	563	286	0
41001 MODI RURAL MUNICIPALITY	191	41	75	49	26	0
41002 JALJALA RURAL MUNICIPALITY	342	30	103	111	98	0
41003 KUSHMA MUNICIPALITY	484	24	89	245	126	0
41004 PHALEBAS MUNICIPALITY	174	12	64	81	17	0
41005 MAHASHILA RURAL MUNICIPALITY	18	0	9	9	0	0
41006 BIHADI RURAL MUNICIPALITY	46	6	27	10	3	0
41007 PAIYU RURAL MUNICIPALITY	146	16	56	58	16	0
Baglung District	2,842	471	665	1,220	486	0
41101 BAGLUNG MUNICIPALITY	1,078	95	232	477	274	0
41102 KATHEKHOLA RURAL MUNICIPALITY	179	36	55	67	21	0
41103 TARAKHOLA RURAL MUNICIPALITY	122	39	30	53	0	0
41104 TAMANKHOLA RURAL MUNICIPALITY	75	2	5	30	38	0
41105 DHORPATAN MUNICIPALITY	261	59	30	113	59	0
41106 NISIKHOLA RURAL MUNICIPALITY	86	12	23	37	14	0
41107 BADIGAD RURAL MUNICIPALITY	247	59	81	88	19	0
41108 GALKOT MUNICIPALITY	439	74	168	157	40	0
41109 BARENG RURAL MUNICIPALITY	35	7	4	23	1	0
41110 JAIMUNI MUNICIPALITY	320	88	37	175	20	0

1) NSIC stands for Nepal Standard Industrial Classification.

2) Includes "Not reported ", "Unknown" and so on.

Table 2-2 Number of Persons Engaged by Section of Industrial Classification and Working Hours per Day and Local Level

District and Local Level	Section of NSIC <sup>1)</sup>					
	B+D+E+F					
	Mining, Electricity, gas, Water supply & Construction					
	Working Hours per Day					
	Total	Less than 8 Hours	8 to 10 Hours	11 to 12 Hours	13 Hours or more	Not Stated <sup>2)</sup>
<b>Gandaki Province</b>						
Total	6,142	2,396	1,749	1,050	947	0
Metropolitan City	1,130	301	422	204	203	0
Municipality	2,085	787	564	479	255	0
Rural Municipality	2,927	1,308	763	367	489	0
<b>401 Gorkha</b>						
Total	567	334	70	45	118	0
Municipality	236	133	28	38	37	0
Rural Municipality	331	201	42	7	81	0
<b>402 Manang</b>						
Total	45	4	2	6	33	0
Rural Municipality	45	4	2	6	33	0
<b>403 Mustang</b>						
Total	510	510	0	0	0	0
Rural Municipality	510	510	0	0	0	0
<b>404 Myagdi</b>						
Total	678	127	483	46	22	0
Municipality	75	15	57	2	1	0
Rural Municipality	603	112	426	44	21	0
<b>405 Kaski</b>						
Total	1,183	334	426	206	217	0
Metropolitan City	1,130	301	422	204	203	0
Rural Municipality	53	33	4	2	14	0
<b>406 Lamjung</b>						
Total	611	209	186	34	182	0
Municipality	334	200	102	32	0	0
Rural Municipality	277	9	84	2	182	0

1) NSIC stands for Nepal Standard Industrial Classification.

2) Includes "Not reported", "Unknown" and so on.

Table 2-2 Number of Persons Engaged by Section of Industrial Classification and Working Hours per Day and Local Level

District and Local Level	Section of NSIC <sup>1)</sup>					
	B+D+E+F					
	Mining, Electricity, gas, Water supply & Construction					
	Working Hours per Day					
	Total	Less than 8 Hours	8 to 10 Hours	11 to 12 Hours	13 Hours or more	Not Stated <sup>2)</sup>
<b>407 Tanahu</b>						
Total	781	324	121	276	60	0
Municipality	510	150	114	206	40	0
Rural Municipality	271	174	7	70	20	0
<b>408 Nawalparasi East</b>						
Total	712	250	166	232	64	0
Municipality	440	177	127	110	26	0
Rural Municipality	272	73	39	122	38	0
<b>409 Syangja</b>						
Total	75	27	19	9	20	0
Municipality	50	16	18	9	7	0
Rural Municipality	25	11	1	0	13	0
<b>410 Parbat</b>						
Total	196	43	26	88	39	0
Municipality	73	19	2	26	26	0
Rural Municipality	123	24	24	62	13	0
<b>411 Baglung</b>						
Total	784	234	250	108	192	0
Municipality	367	77	116	56	118	0
Rural Municipality	417	157	134	52	74	0

1) NSIC stands for Nepal Standard Industrial Classification.

2) Includes "Not reported ", "Unknown" and so on.

Table 2-2 Number of Persons Engaged by Section of Industrial Classification and Working Hours per Day and Local Level

District and Local Level	Section of NSIC <sup>1)</sup>					
	B+D+E+F					
	Mining, Electricity, gas, Water supply & Construction					
	Working Hours per Day					
	Total	Less than 8 Hours	8 to 10 Hours	11 to 12 Hours	13 Hours or more	Not Stated <sup>2)</sup>
Gorkha District	567	334	70	45	118	0
40101 CHUMANUBRI RURAL MUNICIPALITY	7	3	0	0	4	0
40102 AJIRKOT RURAL MUNICIPALITY	101	69	0	6	26	0
40103 BARPAK SULIKOT RURAL MUNICIPALITY	52	28	0	0	24	0
40104 DHARCHE RURAL MUNICIPALITY	17	7	1	0	9	0
40105 AARUGHAT RURAL MUNICIPALITY	65	24	41	0	0	0
40106 BHIMSEN THAPA RURAL MUNICIPALITY	15	15	0	0	0	0
40107 SIRANCHOWK RURAL MUNICIPALITY	27	26	0	1	0	0
40108 PALUNG TAR MUNICIPALITY	73	18	22	33	0	0
40109 GORKHA MUNICIPALITY	163	115	6	5	37	0
40110 SHAHID LAKHAN RURAL MUNICIPALITY	9	9	0	0	0	0
40111 GANDAKI RURAL MUNICIPALITY	38	20	0	0	18	0
Manang District	45	4	2	6	33	0
40201 NARPA BHUMI RURAL MUNICIPALITY	10	0	0	3	7	0
40202 MANANG NGISHANG RURAL MUNICIPALITY	5	0	0	3	2	0
40203 CHAME RURAL MUNICIPALITY	18	4	0	0	14	0
40204 NASAON RURAL MUNICIPALITY	12	0	2	0	10	0
Mustang District	510	510	0	0	0	0
40301 LO-GHEKAR DAMODARKUNDA RURAL MUNICIPA	0	0	0	0	0	0
40302 GHARPAJHONG RURAL MUNICIPALITY	510	510	0	0	0	0
40303 WARAGUNG MUKTIKSHETRA RURAL MUNICIPAL	0	0	0	0	0	0
40304 LOMANTHANG RURAL MUNICIPALITY	0	0	0	0	0	0
40305 THASANG RURAL MUNICIPALITY	0	0	0	0	0	0
Myagdi District	678	127	483	46	22	0
40401 ANNAPURNA RURAL MUNICIPALITY	401	3	379	19	0	0
40402 RAGHUGANGA RURAL MUNICIPALITY	20	9	0	0	11	0
40403 DHAWALAGIRI RURAL MUNICIPALITY	124	89	27	4	4	0
40404 MALIKA RURAL MUNICIPALITY	46	6	19	15	6	0
40405 MANGALA RURAL MUNICIPALITY	12	5	1	6	0	0
40406 BENI MUNICIPALITY	75	15	57	2	1	0
Kaski District	1,183	334	426	206	217	0
40501 MADI RURAL MUNICIPALITY	4	4	0	0	0	0
40502 MACHHAPUCHCHHRE RURAL MUNICIPALITY	2	1	0	1	0	0
40503 ANNAPURNA RURAL MUNICIPALITY	44	25	4	1	14	0
40504 POKHARA METROPOLITIAN CITY	1,130	301	422	204	203	0
40505 RUPA RURAL MUNICIPALITY	3	3	0	0	0	0
Lamjung District	611	209	186	34	182	0
40601 DORDI RURAL MUNICIPALITY	58	3	26	1	28	0
40602 MARSHYANGDI RURAL MUNICIPALITY	163	2	35	1	125	0
40603 KWHOLA SOTHAR RURAL MUNICIPALITY	44	1	20	0	23	0
40604 MADHYA NEPAL MUNICIPALITY	43	25	0	18	0	0
40605 BENSI SHAHAR MUNICIPALITY	160	54	99	7	0	0
40606 SUNDARBAZAR MUNICIPALITY	125	118	0	7	0	0
40607 RAINAS MUNICIPALITY	6	3	3	0	0	0
40608 DUDHAPOKHARI RURAL MUNICIPALITY	12	3	3	0	6	0
Tanahu District	781	324	121	276	60	0
40701 BHANU MUNICIPALITY	16	5	0	4	7	0
40702 BYAS MUNICIPALITY	177	104	17	31	25	0
40703 MYAGDE RURAL MUNICIPALITY	49	8	0	41	0	0
40704 SHUKLAGANDAKI MUNICIPALITY	303	37	97	161	8	0
40705 BHIMAD MUNICIPALITY	14	4	0	10	0	0
40706 GHIRING RURAL MUNICIPALITY	0	0	0	0	0	0
40707 RHISHING RURAL MUNICIPALITY	51	51	0	0	0	0
40708 DEVGHAT RURAL MUNICIPALITY	0	0	0	0	0	0
40709 BANDIPUR RURAL MUNICIPALITY	59	23	3	13	20	0
40710 AANBU KHAIRENI RURAL MUNICIPALITY	112	92	4	16	0	0

1) NSIC stands for Nepal Standard Industrial Classification.

2) Includes "Not reported ", "Unknown" and so on.

Table 2-2 Number of Persons Engaged by Section of Industrial Classification and Working Hours per Day and Local Level

District and Local Level	Section of NSIC <sup>1)</sup>					
	B+D+E+F					
	Mining, Electricity, gas, Water supply & Construction					
	Working Hours per Day					
Total	Less than 8 Hours	8 to 10 Hours	11 to 12 Hours	13 Hours or more	Not Stated <sup>2)</sup>	
Nawalparasi East District	712	250	166	232	64	0
40801 GAIDAKOT MUNICIPALITY	96	37	53	3	3	0
40802 BULINGTAR RURAL MUNICIPALITY	38	18	0	6	14	0
40803 BUNGDIKALI RURAL MUNICIPALITY	58	30	0	6	22	0
40804 HUPSEKOT RURAL MUNICIPALITY	25	9	2	12	2	0
40805 DEVCHULI MUNICIPALITY	162	41	33	71	17	0
40806 KAWASOTI MUNICIPALITY	150	94	21	29	6	0
40807 MADHYA BINDU MUNICIPALITY	32	5	20	7	0	0
40808 BINAYI TRIBENI RURAL MUNICIPALITY	151	16	37	98	0	0
Syangja District	75	27	19	9	20	0
40901 PUTALIBAZAR MUNICIPALITY	4	0	0	4	0	0
40902 PHEDIKHOLA RURAL MUNICIPALITY	0	0	0	0	0	0
40903 AANDHIKHOLA RURAL MUNICIPALITY	0	0	0	0	0	0
40904 ARJUN CHOUPARI RURAL MUNICIPALITY	0	0	0	0	0	0
40905 BHIRKOT MUNICIPALITY	11	0	4	0	7	0
40906 BIRUWA RURAL MUNICIPALITY	16	3	0	0	13	0
40907 HARINAS RURAL MUNICIPALITY	0	0	0	0	0	0
40908 CHAPAKOT MUNICIPALITY	12	12	0	0	0	0
40909 WALLING MUNICIPALITY	7	2	0	5	0	0
40910 GALYANG MUNICIPALITY	16	2	14	0	0	0
40911 KALIGANDAKI RURAL MUNICIPALITY	9	8	1	0	0	0
Syangja District	196	43	26	88	39	0
41001 MODI RURAL MUNICIPALITY	18	1	0	17	0	0
41002 JALJALA RURAL MUNICIPALITY	89	16	24	36	13	0
41003 KUSHMA MUNICIPALITY	42	4	0	15	23	0
41004 PHALEBAS MUNICIPALITY	31	15	2	11	3	0
41005 MAHASHILA RURAL MUNICIPALITY	9	0	0	9	0	0
41006 BIHADI RURAL MUNICIPALITY	3	3	0	0	0	0
41007 PAIYU RURAL MUNICIPALITY	4	4	0	0	0	0
Baglung District	784	234	250	108	192	0
41101 BAGLUNG MUNICIPALITY	162	47	66	39	10	0
41102 KATHEKHOLA RURAL MUNICIPALITY	21	12	0	9	0	0
41103 TARAKHOLA RURAL MUNICIPALITY	249	117	113	5	14	0
41104 TAMANKHOLA RURAL MUNICIPALITY	28	7	3	4	14	0
41105 DHORPATAN MUNICIPALITY	48	10	6	0	32	0
41106 NISIKHOLA RURAL MUNICIPALITY	37	9	5	10	13	0
41107 BADIGAD RURAL MUNICIPALITY	59	7	13	8	31	0
41108 GALKOT MUNICIPALITY	102	10	38	0	54	0
41109 BARENG RURAL MUNICIPALITY	23	5	0	16	2	0
41110 JAIMUNI MUNICIPALITY	55	10	6	17	22	0

1) NSIC stands for Nepal Standard Industrial Classification.

2) Includes "Not reported ", "Unknown" and so on.



Table 2-2 Number of Persons Engaged by Section of Industrial Classification and Working Hours per Day and Local Level

District and Local Level	Section of NSIC <sup>1)</sup>					
	G					
	Wholesale and Retail Trade					
	Working Hours per Day					
	Total	Less than 8 Hours	8 to 10 Hours	11 to 12 Hours	13 Hours or more	Not Stated <sup>2)</sup>
Gandaki Province						
Total	99,493	2,419	14,666	43,360	39,044	4
Metropolitan City	33,146	610	7,973	12,938	11,621	4
Municipality	42,192	871	4,490	19,791	17,040	0
Rural Municipality	24,155	938	2,203	10,631	10,383	0
401 Gorkha						
Total	9,266	353	1,142	3,432	4,339	0
Municipality	4,141	131	672	1,551	1,787	0
Rural Municipality	5,125	222	470	1,881	2,552	0
402 Manang						
Total	99	8	9	36	46	0
Rural Municipality	99	8	9	36	46	0
403 Mustang						
Total	397	8	93	140	156	0
Rural Municipality	397	8	93	140	156	0
404 Myagdi						
Total	4,547	79	367	1,992	2,109	0
Municipality	2,125	16	133	819	1,157	0
Rural Municipality	2,422	63	234	1,173	952	0
405 Kaski						
Total	34,701	632	8,051	13,632	12,382	4
Metropolitan City	33,146	610	7,973	12,938	11,621	4
Rural Municipality	1,555	22	78	694	761	0
406 Lamjung						
Total	5,338	155	471	2,336	2,376	0
Municipality	4,244	93	357	1,964	1,830	0
Rural Municipality	1,094	62	114	372	546	0

1) NSIC stands for Nepal Standard Industrial Classification.

2) Includes "Not reported", "Unknown" and so on.

Table 2-2 Number of Persons Engaged by Section of Industrial Classification and Working Hours per Day and Local Level

District and Local Level	Section of NSIC <sup>1)</sup>					
	G					
	Wholesale and Retail Trade					
	Working Hours per Day					
	Total	Less than 8 Hours	8 to 10 Hours	11 to 12 Hours	13 Hours or more	Not Stated <sup>2)</sup>
<b>407 Tanahu</b>						
Total	12,336	173	1,144	6,182	4,837	0
Municipality	8,610	129	901	4,369	3,211	0
Rural Municipality	3,726	44	243	1,813	1,626	0
<b>408 Nawalparasi East</b>						
Total	12,755	285	1,320	5,332	5,818	0
Municipality	10,163	238	1,153	4,203	4,569	0
Rural Municipality	2,592	47	167	1,129	1,249	0
<b>409 Syangja</b>						
Total	7,321	197	871	3,886	2,367	0
Municipality	5,421	118	584	2,984	1,735	0
Rural Municipality	1,900	79	287	902	632	0
<b>410 Parbat</b>						
Total	4,220	97	327	2,079	1,717	0
Municipality	1,813	20	125	1,071	597	0
Rural Municipality	2,407	77	202	1,008	1,120	0
<b>411 Baglung</b>						
Total	8,513	432	871	4,313	2,897	0
Municipality	5,675	126	565	2,830	2,154	0
Rural Municipality	2,838	306	306	1,483	743	0

1) NSIC stands for Nepal Standard Industrial Classification.

2) Includes "Not reported ", "Unknown" and so on.

Table 2-2 Number of Persons Engaged by Section of Industrial Classification and Working Hours per Day and Local Level

District and Local Level	Section of NSIC <sup>1)</sup>					
	G					
	Wholesale and Retail Trade					
	Working Hours per Day					
	Total	Less than 8 Hours	8 to 10 Hours	11 to 12 Hours	13 Hours or more	Not Stated <sup>2)</sup>
Gorkha District	9,266	353	1,142	3,432	4,339	0
40101 CHUMANUBRI RURAL MUNICIPALITY	159	3	0	28	128	0
40102 AJIRKOT RURAL MUNICIPALITY	476	14	32	150	280	0
40103 BARPAK SULIKOT RURAL MUNICIPALITY	529	17	28	193	291	0
40104 DHARCHE RURAL MUNICIPALITY	296	75	7	30	184	0
40105 AARUGHAT RURAL MUNICIPALITY	949	18	23	427	481	0
40106 BHIMSEN THAPA RURAL MUNICIPALITY	566	26	77	225	238	0
40107 SIRANCHOWK RURAL MUNICIPALITY	549	19	32	350	148	0
40108 PALUNG TAR MUNICIPALITY	1,291	62	175	470	584	0
40109 GORKHA MUNICIPALITY	2,850	69	497	1,081	1,203	0
40110 SHAHID LAKHAN RURAL MUNICIPALITY	870	34	225	280	331	0
40111 GANDAKI RURAL MUNICIPALITY	731	16	46	198	471	0
Manang District	99	8	9	36	46	0
40201 NARPA BHUMI RURAL MUNICIPALITY	0	0	0	0	0	0
40202 MANANG NGISHANG RURAL MUNICIPALITY	19	2	0	9	8	0
40203 CHAME RURAL MUNICIPALITY	55	6	2	13	34	0
40204 NASAON RURAL MUNICIPALITY	25	0	7	14	4	0
Mustang District	397	8	93	140	156	0
40301 LO-GHEKAR DAMODARKUNDA RURAL MUNICIPALITY	34	4	15	10	5	0
40302 GHARPAJHONG RURAL MUNICIPALITY	130	1	13	44	72	0
40303 WARAGUNG MUKTIKSHETRA RURAL MUNICIPALITY	28	3	3	6	16	0
40304 LOMANTHANG RURAL MUNICIPALITY	50	0	7	5	38	0
40305 THASANG RURAL MUNICIPALITY	155	0	55	75	25	0
Myagdi District	4,547	79	367	1,992	2,109	0
40401 ANNAPURNA RURAL MUNICIPALITY	480	19	24	203	234	0
40402 RAGHUGANGA RURAL MUNICIPALITY	406	0	20	60	326	0
40403 DHAWALAGIRI RURAL MUNICIPALITY	489	20	60	314	95	0
40404 MALIKA RURAL MUNICIPALITY	588	7	96	293	192	0
40405 MANGALA RURAL MUNICIPALITY	459	17	34	303	105	0
40406 BENI MUNICIPALITY	2,125	16	133	819	1,157	0
Kaski District	34,701	632	8,051	13,632	12,382	4
40501 MADI RURAL MUNICIPALITY	306	2	1	44	259	0
40502 MACHHAPUCHCHHRE RURAL MUNICIPALITY	437	4	7	281	145	0
40503 ANNAPURNA RURAL MUNICIPALITY	633	11	59	269	294	0
40504 POKHARA METROPOLITAN CITY	33,146	610	7,973	12,938	11,621	4
40505 RUPA RURAL MUNICIPALITY	179	5	11	100	63	0
Lamjung District	5,338	155	471	2,336	2,376	0
40601 DORDI RURAL MUNICIPALITY	356	16	41	130	169	0
40602 MARSHYANGDI RURAL MUNICIPALITY	352	5	31	104	212	0
40603 KWHOLA SOTHAR RURAL MUNICIPALITY	173	16	11	34	112	0
40604 MADHYA NEPAL MUNICIPALITY	934	27	107	425	375	0
40605 BENSI SHAHAR MUNICIPALITY	1,689	36	102	697	854	0
40606 SUNDARBAZAR MUNICIPALITY	1,052	7	69	611	365	0
40607 RAINAS MUNICIPALITY	569	23	79	231	236	0
40608 DUDHAPOKHARI RURAL MUNICIPALITY	213	25	31	104	53	0
Tanahu District	12,336	173	1,144	6,182	4,837	0
40701 BHANU MUNICIPALITY	1,368	28	90	628	622	0
40702 BYAS MUNICIPALITY	3,518	49	414	1,788	1,267	0
40703 MYAGDE RURAL MUNICIPALITY	441	14	27	205	195	0
40704 SHUKLAGANDAKI MUNICIPALITY	2,638	34	293	1,385	926	0
40705 BHIMAD MUNICIPALITY	1,086	18	104	568	396	0
40706 GHIRING RURAL MUNICIPALITY	268	3	19	117	129	0
40707 RHISHING RURAL MUNICIPALITY	407	0	13	248	146	0
40708 DEVGHAT RURAL MUNICIPALITY	349	2	21	232	94	0
40709 BANDIPUR RURAL MUNICIPALITY	1,054	16	28	606	404	0
40710 AANBU KHAIRENI RURAL MUNICIPALITY	1,207	9	135	405	658	0

1) NSIC stands for Nepal Standard Industrial Classification.

2) Includes "Not reported", "Unknown" and so on.

Table 2-2 Number of Persons Engaged by Section of Industrial Classification and Working Hours per Day and Local Level

District and Local Level	Section of NSIC <sup>1)</sup>					
	G					
	Wholesale and Retail Trade					
	Working Hours per Day					
	Total	Less than 8 Hours	8 to 10 Hours	11 to 12 Hours	13 Hours or more	Not Stated <sup>2)</sup>
Nawalparasi East District	12,755	285	1,320	5,332	5,818	0
40801 GAIDAKOT MUNICIPALITY	2,805	102	458	1,079	1,166	0
40802 BULINGTAR RURAL MUNICIPALITY	461	4	8	122	327	0
40803 BUNGDIKALI RURAL MUNICIPALITY	368	9	28	199	132	0
40804 HUPSEKOT RURAL MUNICIPALITY	685	19	45	237	384	0
40805 DEVCHULI MUNICIPALITY	2,182	26	237	1,052	867	0
40806 KAWASOTI MUNICIPALITY	3,640	96	371	1,473	1,700	0
40807 MADHYA BINDU MUNICIPALITY	1,536	14	87	599	836	0
40808 BINAYI TRIBENI RURAL MUNICIPALITY	1,078	15	86	571	406	0
Syangja District	7,321	197	871	3,886	2,367	0
40901 PUTALIBAZAR MUNICIPALITY	1,453	34	108	883	428	0
40902 PHEDIKHOLA RURAL MUNICIPALITY	311	8	55	165	83	0
40903 AANDHIKHOLA RURAL MUNICIPALITY	218	10	14	145	49	0
40904 ARJUN CHOUPARI RURAL MUNICIPALITY	342	7	40	180	115	0
40905 BHIRKOT MUNICIPALITY	693	22	81	360	230	0
40906 BIRUWA RURAL MUNICIPALITY	206	8	39	96	63	0
40907 HARINAS RURAL MUNICIPALITY	320	13	31	84	192	0
40908 CHAPAKOT MUNICIPALITY	611	20	79	241	271	0
40909 WALLING MUNICIPALITY	1,627	24	168	1,024	411	0
40910 GALYANG MUNICIPALITY	1,037	18	148	476	395	0
40911 KALIGANDAKI RURAL MUNICIPALITY	503	33	108	232	130	0
Syangja District	4,220	97	327	2,079	1,717	0
41001 MODI RURAL MUNICIPALITY	592	22	25	227	318	0
41002 JALJALA RURAL MUNICIPALITY	889	25	41	315	508	0
41003 KUSHMA MUNICIPALITY	1,323	12	65	793	453	0
41004 PHALEBAS MUNICIPALITY	490	8	60	278	144	0
41005 MAHASHILA RURAL MUNICIPALITY	171	6	52	58	55	0
41006 BIHADI RURAL MUNICIPALITY	267	13	41	119	94	0
41007 PAIYU RURAL MUNICIPALITY	488	11	43	289	145	0
Baglung District	8,513	432	871	4,313	2,897	0
41101 BAGLUNG MUNICIPALITY	3,066	55	260	1,394	1,357	0
41102 KATHEKHOLA RURAL MUNICIPALITY	844	216	56	306	266	0
41103 TARAKHOLA RURAL MUNICIPALITY	356	14	18	310	14	0
41104 TAMANKHOLA RURAL MUNICIPALITY	214	7	12	84	111	0
41105 DHORPATAN MUNICIPALITY	834	18	48	442	326	0
41106 NISIKHOLA RURAL MUNICIPALITY	401	17	45	261	78	0
41107 BADIGAD RURAL MUNICIPALITY	781	48	142	349	242	0
41108 GALKOT MUNICIPALITY	1,004	27	100	536	341	0
41109 BARENG RURAL MUNICIPALITY	242	4	33	173	32	0
41110 JAIMUNI MUNICIPALITY	771	26	157	458	130	0

1) NSIC stands for Nepal Standard Industrial Classification.

2) Includes "Not reported ", "Unknown" and so on.

Table 2-2 Number of Persons Engaged by Section of Industrial Classification and Working Hours per Day and Local Level

District and Local Level	Section of NSIC <sup>1)</sup>					
	H+J					
	Transportation and Storage, Information and Communication					
	Working Hours per Day					
	Total	Less than 8 Hours	8 to 10 Hours	11 to 12 Hours	13 Hours or more	Not Stated <sup>2)</sup>
Gandaki Province						
Total	4,199	2,140	623	473	963	0
Metropolitan City	1,620	508	421	260	431	0
Municipality	1,708	968	164	156	420	0
Rural Municipality	871	664	38	57	112	0
401 Gorkha						
Total	302	182	19	11	90	0
Municipality	143	62	7	5	69	0
Rural Municipality	159	120	12	6	21	0
402 Manang						
Total	25	25	0	0	0	0
Rural Municipality	25	25	0	0	0	0
403 Mustang						
Total	42	38	0	2	2	0
Rural Municipality	42	38	0	2	2	0
404 Myagdi						
Total	434	340	24	40	30	0
Municipality	292	245	13	4	30	0
Rural Municipality	142	95	11	36	0	0
405 Kaski						
Total	1,662	546	425	260	431	0
Metropolitan City	1,620	508	421	260	431	0
Rural Municipality	42	38	4	0	0	0
406 Lamjung						
Total	297	232	11	17	37	0
Municipality	230	165	11	17	37	0
Rural Municipality	67	67	0	0	0	0

1) NSIC stands for Nepal Standard Industrial Classification.

2) Includes "Not reported", "Unknown" and so on.

Table 2-2 Number of Persons Engaged by Section of Industrial Classification and Working Hours per Day and Local Level

District and Local Level	Section of NSIC <sup>1)</sup>					
	H+J					
	Transportation and Storage, Information and Communication					
	Working Hours per Day					
	Total	Less than 8 Hours	8 to 10 Hours	11 to 12 Hours	13 Hours or more	Not Stated <sup>2)</sup>
407 Tanahu						
Total	389	131	87	40	131	0
Municipality	285	79	81	40	85	0
Rural Municipality	104	52	6	0	46	0
408 Nawalparasi East						
Total	293	128	20	46	99	0
Municipality	232	75	20	45	92	0
Rural Municipality	61	53	0	1	7	0
409 Syangja						
Total	194	146	10	13	25	0
Municipality	163	120	10	10	23	0
Rural Municipality	31	26	0	3	2	0
410 Parbat						
Total	201	124	8	22	47	0
Municipality	106	59	3	17	27	0
Rural Municipality	95	65	5	5	20	0
411 Baglung						
Total	360	248	19	22	71	0
Municipality	257	163	19	18	57	0
Rural Municipality	103	85	0	4	14	0

1) NSIC stands for Nepal Standard Industrial Classification.

2) Includes "Not reported ", "Unknown" and so on.

Table 2-2 Number of Persons Engaged by Section of Industrial Classification and Working Hours per Day and Local Level

District and Local Level	Section of NSIC <sup>1)</sup>					
	H+J					
	Transportation and Storage, Information and Communication					
	Working Hours per Day					
	Total	Less than 8 Hours	8 to 10 Hours	11 to 12 Hours	13 Hours or more	Not Stated <sup>2)</sup>
Gorkha District	302	182	19	11	90	0
40101 CHUMANUBRI RURAL MUNICIPALITY	4	4	0	0	0	0
40102 AJIRKOT RURAL MUNICIPALITY	19	19	0	0	0	0
40103 BARPAK SULIKOT RURAL MUNICIPALITY	19	19	0	0	0	0
40104 DHARCHE RURAL MUNICIPALITY	11	11	0	0	0	0
40105 AARUGHAT RURAL MUNICIPALITY	32	25	0	6	1	0
40106 BHIMSEN THAPA RURAL MUNICIPALITY	16	16	0	0	0	0
40107 SIRANCHOWK RURAL MUNICIPALITY	18	13	0	0	5	0
40108 PALUNG TAR MUNICIPALITY	23	14	2	0	7	0
40109 GORKHA MUNICIPALITY	120	48	5	5	62	0
40110 SHAHID LAKHAN RURAL MUNICIPALITY	26	1	12	0	13	0
40111 GANDAKI RURAL MUNICIPALITY	14	12	0	0	2	0
Manang District	25	25	0	0	0	0
40201 NARPA BHUMI RURAL MUNICIPALITY	0	0	0	0	0	0
40202 MANANG NGISHANG RURAL MUNICIPALITY	12	12	0	0	0	0
40203 CHAME RURAL MUNICIPALITY	13	13	0	0	0	0
40204 NASAON RURAL MUNICIPALITY	0	0	0	0	0	0
Mustang District	42	38	0	2	2	0
40301 LO-GHEKAR DAMODARKUNDA RURAL MUNICIPALITY	10	8	0	2	0	0
40302 GHARPAJHONG RURAL MUNICIPALITY	10	8	0	0	2	0
40303 WARAGUNG MUKTIKSHETRA RURAL MUNICIPALITY	9	9	0	0	0	0
40304 LOMANTHANG RURAL MUNICIPALITY	5	5	0	0	0	0
40305 THASANG RURAL MUNICIPALITY	8	8	0	0	0	0
Myagdi District	434	340	24	40	30	0
40401 ANNAPURNA RURAL MUNICIPALITY	29	28	0	1	0	0
40402 RAGHUGANGA RURAL MUNICIPALITY	15	15	0	0	0	0
40403 DHAWALAGIRI RURAL MUNICIPALITY	73	27	11	35	0	0
40404 MALIKA RURAL MUNICIPALITY	12	12	0	0	0	0
40405 MANGALA RURAL MUNICIPALITY	13	13	0	0	0	0
40406 BENI MUNICIPALITY	292	245	13	4	30	0
Kaski District	1,662	546	425	260	431	0
40501 MADI RURAL MUNICIPALITY	6	6	0	0	0	0
40502 MACHHAPUCHCHHRE RURAL MUNICIPALITY	7	7	0	0	0	0
40503 ANNAPURNA RURAL MUNICIPALITY	15	11	4	0	0	0
40504 POKHARA METROPOLITAN CITY	1,620	508	421	260	431	0
40505 RUPA RURAL MUNICIPALITY	14	14	0	0	0	0
Lamjung District	297	232	11	17	37	0
40601 DORDI RURAL MUNICIPALITY	30	30	0	0	0	0
40602 MARSHYANGDI RURAL MUNICIPALITY	12	12	0	0	0	0
40603 KWHOLA SOTHAR RURAL MUNICIPALITY	8	8	0	0	0	0
40604 MADHYA NEPAL MUNICIPALITY	38	29	7	2	0	0
40605 BENSI SHAHAR MUNICIPALITY	129	88	4	9	28	0
40606 SUNDARBAZAR MUNICIPALITY	59	44	0	6	9	0
40607 RAINAS MUNICIPALITY	4	4	0	0	0	0
40608 DUDHAPOKHARI RURAL MUNICIPALITY	17	17	0	0	0	0
Tanahu District	389	131	87	40	131	0
40701 BHANU MUNICIPALITY	9	7	0	2	0	0
40702 BYAS MUNICIPALITY	172	38	60	34	40	0
40703 MYAGDE RURAL MUNICIPALITY	2	2	0	0	0	0
40704 SHUKLAGANDAKI MUNICIPALITY	92	24	21	2	45	0
40705 BHIMAD MUNICIPALITY	12	10	0	2	0	0
40706 GHIRING RURAL MUNICIPALITY	2	2	0	0	0	0
40707 RHISHING RURAL MUNICIPALITY	12	10	1	0	1	0
40708 DEVGHAT RURAL MUNICIPALITY	12	7	0	0	5	0
40709 BANDIPUR RURAL MUNICIPALITY	36	3	2	0	31	0
40710 AANBU KHAIRENI RURAL MUNICIPALITY	40	28	3	0	9	0

1) NSIC stands for Nepal Standard Industrial Classification.

2) Includes "Not reported ", "Unknown" and so on.

Table 2-2 Number of Persons Engaged by Section of Industrial Classification and Working Hours per Day and Local Level

District and Local Level	Section of NSIC <sup>1)</sup>					
	H+J					
	Transportation and Storage, Information and Communication					
	Working Hours per Day					
Total	Less than 8 Hours	8 to 10 Hours	11 to 12 Hours	13 Hours or more	Not Stated <sup>2)</sup>	
Nawalparasi East District	293	128	20	46	99	0
40801 GAIDAKOT MUNICIPALITY	106	14	12	38	42	0
40802 BULINGTAR RURAL MUNICIPALITY	25	25	0	0	0	0
40803 BUNGDIKALI RURAL MUNICIPALITY	8	8	0	0	0	0
40804 HUPSEKOT RURAL MUNICIPALITY	7	7	0	0	0	0
40805 DEVCHULI MUNICIPALITY	28	9	2	1	16	0
40806 KAWASOTI MUNICIPALITY	70	39	6	4	21	0
40807 MADHYA BINDU MUNICIPALITY	28	13	0	2	13	0
40808 BINAYI TRIBENI RURAL MUNICIPALITY	21	13	0	1	7	0
Syangja District	194	146	10	13	25	0
40901 PUTALIBAZAR MUNICIPALITY	87	75	0	0	12	0
40902 PHEDIKHOLA RURAL MUNICIPALITY	3	3	0	0	0	0
40903 AANDHIKHOLA RURAL MUNICIPALITY	5	5	0	0	0	0
40904 ARJUN CHOUPARI RURAL MUNICIPALITY	6	6	0	0	0	0
40905 BHIRKOT MUNICIPALITY	18	8	0	10	0	0
40906 BIRUWA RURAL MUNICIPALITY	7	7	0	0	0	0
40907 HARINAS RURAL MUNICIPALITY	4	4	0	0	0	0
40908 CHAPAKOT MUNICIPALITY	11	11	0	0	0	0
40909 WALLING MUNICIPALITY	8	6	0	0	2	0
40910 GALYANG MUNICIPALITY	39	20	10	0	9	0
40911 KALIGANDAKI RURAL MUNICIPALITY	6	1	0	3	2	0
Syangja District	201	124	8	22	47	0
41001 MODI RURAL MUNICIPALITY	23	17	5	0	1	0
41002 JALJALA RURAL MUNICIPALITY	18	18	0	0	0	0
41003 KUSHMA MUNICIPALITY	64	29	3	17	15	0
41004 PHALEBAS MUNICIPALITY	42	30	0	0	12	0
41005 MAHASHILA RURAL MUNICIPALITY	8	8	0	0	0	0
41006 BIHADI RURAL MUNICIPALITY	32	8	0	5	19	0
41007 PAIYU RURAL MUNICIPALITY	14	14	0	0	0	0
Baglung District	360	248	19	22	71	0
41101 BAGLUNG MUNICIPALITY	154	103	5	18	28	0
41102 KATHEKHOLA RURAL MUNICIPALITY	26	26	0	0	0	0
41103 TARAKHOLA RURAL MUNICIPALITY	9	9	0	0	0	0
41104 TAMANKHOLA RURAL MUNICIPALITY	11	11	0	0	0	0
41105 DHORPATAN MUNICIPALITY	32	10	0	0	22	0
41106 NISIKHOLA RURAL MUNICIPALITY	10	7	0	3	0	0
41107 BADIGAD RURAL MUNICIPALITY	43	28	0	1	14	0
41108 GALKOT MUNICIPALITY	32	15	10	0	7	0
41109 BARENG RURAL MUNICIPALITY	4	4	0	0	0	0
41110 JAIMUNI MUNICIPALITY	39	35	4	0	0	0

1) NSIC stands for Nepal Standard Industrial Classification.

2) Includes "Not reported ", "Unknown" and so on.



Table 2-2 Number of Persons Engaged by Section of Industrial Classification and Working Hours per Day and Local Level

District and Local Level	Section of NSIC <sup>1)</sup>					
	I					
	Accommodation and Food Service					
	Working Hours per Day					
	Total	Less than 8 Hours	8 to 10 Hours	11 to 12 Hours	13 Hours or more	Not Stated <sup>2)</sup>
<b>Gandaki Province</b>						
Total	45,572	1,062	2,107	8,530	33,873	0
Metropolitan City	19,489	432	853	3,046	15,158	0
Municipality	13,716	328	767	2,823	9,798	0
Rural Municipality	12,367	302	487	2,661	8,917	0
<b>401 Gorkha</b>						
Total	3,502	111	163	563	2,665	0
Municipality	1,377	40	96	189	1,052	0
Rural Municipality	2,125	71	67	374	1,613	0
<b>402 Manang</b>						
Total	939	39	58	232	610	0
Rural Municipality	939	39	58	232	610	0
<b>403 Mustang</b>						
Total	1,159	27	50	238	844	0
Rural Municipality	1,159	27	50	238	844	0
<b>404 Myagdi</b>						
Total	1,524	33	26	249	1,216	0
Municipality	588	2	14	36	536	0
Rural Municipality	936	31	12	213	680	0
<b>405 Kaski</b>						
Total	21,837	448	924	3,566	16,899	0
Metropolitan City	19,489	432	853	3,046	15,158	0
Rural Municipality	2,348	16	71	520	1,741	0
<b>406 Lamjung</b>						
Total	2,132	49	83	459	1,541	0
Municipality	1,477	34	46	319	1,078	0
Rural Municipality	655	15	37	140	463	0

1) NSIC stands for Nepal Standard Industrial Classification.

2) Includes "Not reported", "Unknown" and so on.

Table 2-2 Number of Persons Engaged by Section of Industrial Classification and Working Hours per Day and Local Level

District and Local Level	Section of NSIC <sup>1)</sup>					
	I					
	Accommodation and Food Service					
	Working Hours per Day					
	Total	Less than 8 Hours	8 to 10 Hours	11 to 12 Hours	13 Hours or more	Not Stated <sup>2)</sup>
<b>407 Tanahu</b>						
Total	4,388	106	220	902	3,160	0
Municipality	2,710	75	172	650	1,813	0
Rural Municipality	1,678	31	48	252	1,347	0
<b>408 Nawalparasi East</b>						
Total	4,333	112	313	777	3,131	0
Municipality	3,446	93	280	629	2,444	0
Rural Municipality	887	19	33	148	687	0
<b>409 Syangja</b>						
Total	2,302	50	146	680	1,426	0
Municipality	1,791	35	87	501	1,168	0
Rural Municipality	511	15	59	179	258	0
<b>410 Parbat</b>						
Total	1,328	45	50	375	858	0
Municipality	655	17	22	174	442	0
Rural Municipality	673	28	28	201	416	0
<b>411 Baglung</b>						
Total	2,128	42	74	489	1,523	0
Municipality	1,672	32	50	325	1,265	0
Rural Municipality	456	10	24	164	258	0

1) NSIC stands for Nepal Standard Industrial Classification.

2) Includes "Not reported ", "Unknown" and so on.

Table 2-2 Number of Persons Engaged by Section of Industrial Classification and Working Hours per Day and Local Level

District and Local Level	Section of NSIC <sup>1)</sup>					
	I					
	Accommodation and Food Service					
	Working Hours per Day					
	Total	Less than 8 Hours	8 to 10 Hours	11 to 12 Hours	13 Hours or more	Not Stated <sup>2)</sup>
Gorkha District	3,502	111	163	563	2,665	0
40101 CHUMANUBRI RURAL MUNICIPALITY	485	6	3	60	416	0
40102 AJIRKOT RURAL MUNICIPALITY	124	4	1	20	99	0
40103 BARPAK SULIKOT RURAL MUNICIPALITY	126	6	4	16	100	0
40104 DHARCHE RURAL MUNICIPALITY	165	10	3	9	143	0
40105 AARUGHAT RURAL MUNICIPALITY	210	0	3	58	149	0
40106 BHIMSEN THAPA RURAL MUNICIPALITY	112	3	6	29	74	0
40107 SIRANCHOWK RURAL MUNICIPALITY	196	8	10	91	87	0
40108 PALUNG TAR MUNICIPALITY	310	15	24	76	195	0
40109 GORKHA MUNICIPALITY	1,067	25	72	113	857	0
40110 SHAHID LAKHAN RURAL MUNICIPALITY	544	22	31	70	421	0
40111 GANDAKI RURAL MUNICIPALITY	163	12	6	21	124	0
Manang District	939	39	58	232	610	0
40201 NARPA BHUMI RURAL MUNICIPALITY	58	2	5	29	22	0
40202 MANANG NGISHANG RURAL MUNICIPALITY	425	36	34	63	292	0
40203 CHAME RURAL MUNICIPALITY	180	1	0	16	163	0
40204 NASAON RURAL MUNICIPALITY	276	0	19	124	133	0
Mustang District	1,159	27	50	238	844	0
40301 LO-GHEKAR DAMODARKUNDA RURAL MUNICIPA	112	5	0	2	105	0
40302 GHARPAJHONG RURAL MUNICIPALITY	295	0	1	34	260	0
40303 WARAGUNG MUKTIKSHETRA RURAL MUNICIPAL	358	22	22	21	293	0
40304 LOMANTHANG RURAL MUNICIPALITY	140	0	0	8	132	0
40305 THASANG RURAL MUNICIPALITY	254	0	27	173	54	0
Myagdi District	1,524	33	26	249	1,216	0
40401 ANNAPURNA RURAL MUNICIPALITY	508	28	4	31	445	0
40402 RAGHUGANGA RURAL MUNICIPALITY	93	0	0	9	84	0
40403 DHAWALAGIRI RURAL MUNICIPALITY	161	0	2	100	59	0
40404 MALIKA RURAL MUNICIPALITY	120	0	4	38	78	0
40405 MANGALA RURAL MUNICIPALITY	54	3	2	35	14	0
40406 BENI MUNICIPALITY	588	2	14	36	536	0
Kaski District	21,837	448	924	3,566	16,899	0
40501 MADI RURAL MUNICIPALITY	150	2	4	8	136	0
40502 MACHHAPUCHCHHRE RURAL MUNICIPALITY	383	0	1	285	97	0
40503 ANNAPURNA RURAL MUNICIPALITY	1,682	11	63	201	1,407	0
40504 POKHARA METROPOLITIAN CITY	19,489	432	853	3,046	15,158	0
40505 RUPA RURAL MUNICIPALITY	133	3	3	26	101	0
Lamjung District	2,132	49	83	459	1,541	0
40601 DORDI RURAL MUNICIPALITY	71	3	10	19	39	0
40602 MARSHYANGDI RURAL MUNICIPALITY	341	6	6	77	252	0
40603 KWHOLA SOTHAR RURAL MUNICIPALITY	169	1	19	17	132	0
40604 MADHYA NEPAL MUNICIPALITY	260	4	9	58	189	0
40605 BENSI SHAHAR MUNICIPALITY	771	18	26	112	615	0
40606 SUNDARBAZAR MUNICIPALITY	303	5	8	130	160	0
40607 RAINAS MUNICIPALITY	143	7	3	19	114	0
40608 DUDHAPOKHARI RURAL MUNICIPALITY	74	5	2	27	40	0
Tanahu District	4,388	106	220	902	3,160	0
40701 BHANU MUNICIPALITY	369	5	24	99	241	0
40702 BYAS MUNICIPALITY	1,300	37	93	308	862	0
40703 MYAGDE RURAL MUNICIPALITY	212	6	12	39	155	0
40704 SHUKLAGANDAKI MUNICIPALITY	713	20	47	178	468	0
40705 BHIMAD MUNICIPALITY	328	13	8	65	242	0
40706 GHIRING RURAL MUNICIPALITY	56	0	0	10	46	0
40707 RHISHING RURAL MUNICIPALITY	62	4	1	22	35	0
40708 DEVGHAT RURAL MUNICIPALITY	121	2	8	61	50	0
40709 BANDIPUR RURAL MUNICIPALITY	695	10	5	49	631	0
40710 AANBU KHAIRENI RURAL MUNICIPALITY	532	9	22	71	430	0

1) NSIC stands for Nepal Standard Industrial Classification.

2) Includes "Not reported ", "Unknown" and so on.

Table 2-2 Number of Persons Engaged by Section of Industrial Classification and Working Hours per Day and Local Level

District and Local Level	Section of NSIC <sup>1)</sup>					
	I					
	Accommodation and Food Service					
	Working Hours per Day					
	Total	Less than 8 Hours	8 to 10 Hours	11 to 12 Hours	13 Hours or more	Not Stated <sup>2)</sup>
Nawalparasi East District	4,333	112	313	777	3,131	0
40801 GAIDAKOT MUNICIPALITY	1,170	22	95	194	859	0
40802 BULINGTAR RURAL MUNICIPALITY	39	2	0	4	33	0
40803 BUNGDIKALI RURAL MUNICIPALITY	54	0	2	5	47	0
40804 HUPSEKOT RURAL MUNICIPALITY	121	5	7	17	92	0
40805 DEVCHULI MUNICIPALITY	671	15	23	135	498	0
40806 KAWASOTI MUNICIPALITY	1,186	46	146	208	786	0
40807 MADHYA BINDU MUNICIPALITY	419	10	16	92	301	0
40808 BINAYI TRIBENI RURAL MUNICIPALITY	673	12	24	122	515	0
Syangja District	2,302	50	146	680	1,426	0
40901 PUTALIBAZAR MUNICIPALITY	581	11	14	139	417	0
40902 PHEDIKHOLA RURAL MUNICIPALITY	68	0	18	24	26	0
40903 AANDHIKHOLA RURAL MUNICIPALITY	78	1	2	46	29	0
40904 ARJUN CHOUPARI RURAL MUNICIPALITY	69	1	6	31	31	0
40905 BHIRKOT MUNICIPALITY	198	2	12	38	146	0
40906 BIRUWA RURAL MUNICIPALITY	61	6	8	14	33	0
40907 HARINAS RURAL MUNICIPALITY	55	1	1	8	45	0
40908 CHAPAKOT MUNICIPALITY	189	7	7	22	153	0
40909 WALLING MUNICIPALITY	434	6	28	208	192	0
40910 GALYANG MUNICIPALITY	389	9	26	94	260	0
40911 KALIGANDAKI RURAL MUNICIPALITY	180	6	24	56	94	0
Syangja District	1,328	45	50	375	858	0
41001 MODI RURAL MUNICIPALITY	145	6	5	37	97	0
41002 JALJALA RURAL MUNICIPALITY	226	3	3	43	177	0
41003 KUSHMA MUNICIPALITY	486	14	6	115	351	0
41004 PHALEBAS MUNICIPALITY	169	3	16	59	91	0
41005 MAHASHILA RURAL MUNICIPALITY	61	4	6	19	32	0
41006 BIHADI RURAL MUNICIPALITY	106	13	12	41	40	0
41007 PAIYU RURAL MUNICIPALITY	135	2	2	61	70	0
Baglung District	2,128	42	74	489	1,523	0
41101 BAGLUNG MUNICIPALITY	969	12	25	142	790	0
41102 KATHEKHOLA RURAL MUNICIPALITY	90	3	0	21	66	0
41103 TARAKHOLA RURAL MUNICIPALITY	65	2	7	56	0	0
41104 TAMANKHOLA RURAL MUNICIPALITY	34	0	5	2	27	0
41105 DHORPATAN MUNICIPALITY	295	6	9	65	215	0
41106 NISIKHOLA RURAL MUNICIPALITY	61	0	2	19	40	0
41107 BADIGAD RURAL MUNICIPALITY	157	0	10	42	105	0
41108 GALKOT MUNICIPALITY	282	8	6	57	211	0
41109 BARENG RURAL MUNICIPALITY	49	5	0	24	20	0
41110 JAIMUNI MUNICIPALITY	126	6	10	61	49	0

1) NSIC stands for Nepal Standard Industrial Classification.

2) Includes "Not reported ", "Unknown" and so on.

Table 2-2 Number of Persons Engaged by Section of Industrial Classification and Working Hours per Day and Local Level

District and Local Level	Section of NSIC <sup>1)</sup>					
	K					
	Financial and Insurance					
	Working Hours per Day					
	Total	Less than 8 Hours	8 to 10 Hours	11 to 12 Hours	13 Hours or more	Not Stated <sup>2)</sup>
<b>Gandaki Province</b>						
Total	27,894	16,674	11,112	68	37	3
Metropolitan City	5,898	2,493	3,356	28	21	0
Municipality	19,265	12,156	7,083	15	11	0
Rural Municipality	2,731	2,025	673	25	5	3
<b>401 Gorkha</b>						
Total	1,050	695	337	11	4	3
Municipality	559	316	230	11	2	0
Rural Municipality	491	379	107	0	2	3
<b>402 Manang</b>						
Total	50	26	24	0	0	0
Rural Municipality	50	26	24	0	0	0
<b>403 Mustang</b>						
Total	104	54	50	0	0	0
Rural Municipality	104	54	50	0	0	0
<b>404 Myagdi</b>						
Total	879	707	165	4	3	0
Municipality	366	264	102	0	0	0
Rural Municipality	513	443	63	4	3	0
<b>405 Kaski</b>						
Total	6,090	2,604	3,434	31	21	0
Metropolitan City	5,898	2,493	3,356	28	21	0
Rural Municipality	192	111	78	3	0	0
<b>406 Lamjung</b>						
Total	11,836	8,187	3,649	0	0	0
Municipality	11,689	8,057	3,632	0	0	0
Rural Municipality	147	130	17	0	0	0

1) NSIC stands for Nepal Standard Industrial Classification.

2) Includes "Not reported", "Unknown" and so on.

Table 2-2 Number of Persons Engaged by Section of Industrial Classification and Working Hours per Day and Local Level

District and Local Level	Section of NSIC <sup>1)</sup>					
	K					
	Financial and Insurance					
	Working Hours per Day					
	Total	Less than 8 Hours	8 to 10 Hours	11 to 12 Hours	13 Hours or more	Not Stated <sup>2)</sup>
<b>407 Tanahu</b>						
Total	3,248	868	2,372	8	0	0
Municipality	2,839	612	2,227	0	0	0
Rural Municipality	409	256	145	8	0	0
<b>408 Nawalparasi East</b>						
Total	1,427	975	439	4	9	0
Municipality	1,212	798	401	4	9	0
Rural Municipality	215	177	38	0	0	0
<b>409 Syangja</b>						
Total	952	703	249	0	0	0
Municipality	745	550	195	0	0	0
Rural Municipality	207	153	54	0	0	0
<b>410 Parbat</b>						
Total	525	351	164	10	0	0
Municipality	382	280	102	0	0	0
Rural Municipality	143	71	62	10	0	0
<b>411 Baglung</b>						
Total	1,733	1,504	229	0	0	0
Municipality	1,473	1,279	194	0	0	0
Rural Municipality	260	225	35	0	0	0

1) NSIC stands for Nepal Standard Industrial Classification.

2) Includes "Not reported ", "Unknown" and so on.

Table 2-2 Number of Persons Engaged by Section of Industrial Classification and Working Hours per Day and Local Level

District and Local Level	Section of NSIC <sup>1)</sup>					
	K					
	Financial and Insurance					
	Working Hours per Day					
	Total	Less than 8 Hours	8 to 10 Hours	11 to 12 Hours	13 Hours or more	Not Stated <sup>2)</sup>
Gorkha District	1,050	695	337	11	4	3
40101 CHUMANUBRI RURAL MUNICIPALITY	2	2	0	0	0	0
40102 AJIRKOT RURAL MUNICIPALITY	33	21	12	0	0	0
40103 BARPAK SULIKOT RURAL MUNICIPALITY	17	8	9	0	0	0
40104 DHARCHE RURAL MUNICIPALITY	9	9	0	0	0	0
40105 AARUGHAT RURAL MUNICIPALITY	99	69	30	0	0	0
40106 BHIMSEN THAPA RURAL MUNICIPALITY	50	36	14	0	0	0
40107 SIRANCHOWK RURAL MUNICIPALITY	52	40	12	0	0	0
40108 PALUNG TAR MUNICIPALITY	140	91	49	0	0	0
40109 GORKHA MUNICIPALITY	419	225	181	11	2	0
40110 SHAHID LAKHAN RURAL MUNICIPALITY	129	104	22	0	0	3
40111 GANDAKI RURAL MUNICIPALITY	100	90	8	0	2	0
Manang District	50	26	24	0	0	0
40201 NARPA BHUMI RURAL MUNICIPALITY	0	0	0	0	0	0
40202 MANANG NGISHANG RURAL MUNICIPALITY	4	4	0	0	0	0
40203 CHAME RURAL MUNICIPALITY	46	22	24	0	0	0
40204 NASAON RURAL MUNICIPALITY	0	0	0	0	0	0
Mustang District	104	54	50	0	0	0
40301 LO-GHEKAR DAMODARKUNDA RURAL MUNICIPA	0	0	0	0	0	0
40302 GHARPAJHONG RURAL MUNICIPALITY	94	50	44	0	0	0
40303 WARAGUNG MUKTIKSHETRA RURAL MUNICIPAL	6	0	6	0	0	0
40304 LOMANTHANG RURAL MUNICIPALITY	0	0	0	0	0	0
40305 THASANG RURAL MUNICIPALITY	4	4	0	0	0	0
Myagdi District	879	707	165	4	3	0
40401 ANNAPURNA RURAL MUNICIPALITY	59	47	12	0	0	0
40402 RAGHUGANGA RURAL MUNICIPALITY	38	38	0	0	0	0
40403 DHAWALAGIRI RURAL MUNICIPALITY	88	82	2	4	0	0
40404 MALIKA RURAL MUNICIPALITY	248	196	49	0	3	0
40405 MANGALA RURAL MUNICIPALITY	80	80	0	0	0	0
40406 BENI MUNICIPALITY	366	264	102	0	0	0
Kaski District	6,090	2,604	3,434	31	21	0
40501 MADI RURAL MUNICIPALITY	25	25	0	0	0	0
40502 MACHHAPUCHCHHRE RURAL MUNICIPALITY	48	32	16	0	0	0
40503 ANNAPURNA RURAL MUNICIPALITY	104	39	62	3	0	0
40504 POKHARA METROPOLITIAN CITY	5,898	2,493	3,356	28	21	0
40505 RUPA RURAL MUNICIPALITY	15	15	0	0	0	0
Lamjung District	11,836	8,187	3,649	0	0	0
40601 DORDI RURAL MUNICIPALITY	20	20	0	0	0	0
40602 MARSHYANGDI RURAL MUNICIPALITY	82	74	8	0	0	0
40603 KWHOLA SOTHAR RURAL MUNICIPALITY	16	7	9	0	0	0
40604 MADHYA NEPAL MUNICIPALITY	131	93	38	0	0	0
40605 BENSI SHAHAR MUNICIPALITY	7,157	6,930	227	0	0	0
40606 SUNDARBAZAR MUNICIPALITY	4,344	994	3,350	0	0	0
40607 RAINAS MUNICIPALITY	57	40	17	0	0	0
40608 DUDHAPOKHARI RURAL MUNICIPALITY	29	29	0	0	0	0
Tanahu District	3,248	868	2,372	8	0	0
40701 BHANU MUNICIPALITY	97	51	46	0	0	0
40702 BYAS MUNICIPALITY	435	296	139	0	0	0
40703 MYAGDE RURAL MUNICIPALITY	79	50	29	0	0	0
40704 SHUKLAGANDAKI MUNICIPALITY	2,190	188	2,002	0	0	0
40705 BHIMAD MUNICIPALITY	117	77	40	0	0	0
40706 GHIRING RURAL MUNICIPALITY	7	1	5	1	0	0
40707 RHISHING RURAL MUNICIPALITY	2	2	0	0	0	0
40708 DEVGHAT RURAL MUNICIPALITY	10	7	0	3	0	0
40709 BANDIPUR RURAL MUNICIPALITY	183	114	65	4	0	0
40710 AANBU KHAIRENI RURAL MUNICIPALITY	128	82	46	0	0	0

1) NSIC stands for Nepal Standard Industrial Classification.

2) Includes "Not reported", "Unknown" and so on.

Table 2-2 Number of Persons Engaged by Section of Industrial Classification and Working Hours per Day and Local Level

District and Local Level	Section of NSIC <sup>1)</sup>					
	K					
	Financial and Insurance					
	Working Hours per Day					
	Total	Less than 8 Hours	8 to 10 Hours	11 to 12 Hours	13 Hours or more	Not Stated <sup>2)</sup>
Nawalparasi East District	1,427	975	439	4	9	0
40801 GAIDAKOT MUNICIPALITY	614	476	138	0	0	0
40802 BULINGTAR RURAL MUNICIPALITY	32	28	4	0	0	0
40803 BUNGDIKALI RURAL MUNICIPALITY	66	58	8	0	0	0
40804 HUPSEKOT RURAL MUNICIPALITY	56	34	22	0	0	0
40805 DEVCHULI MUNICIPALITY	163	62	101	0	0	0
40806 KAWASOTI MUNICIPALITY	317	180	124	4	9	0
40807 MADHYA BINDU MUNICIPALITY	118	80	38	0	0	0
40808 BINAYI TRIBENI RURAL MUNICIPALITY	61	57	4	0	0	0
Syangja District	952	703	249	0	0	0
40901 PUTALIBAZAR MUNICIPALITY	239	221	18	0	0	0
40902 PHEDIKHOLA RURAL MUNICIPALITY	22	15	7	0	0	0
40903 AANDHIKHOLA RURAL MUNICIPALITY	35	33	2	0	0	0
40904 ARJUN CHOUPARI RURAL MUNICIPALITY	21	12	9	0	0	0
40905 BHIRKOT MUNICIPALITY	209	112	97	0	0	0
40906 BIRUWA RURAL MUNICIPALITY	47	31	16	0	0	0
40907 HARINAS RURAL MUNICIPALITY	17	17	0	0	0	0
40908 CHAPAKOT MUNICIPALITY	60	48	12	0	0	0
40909 WALLING MUNICIPALITY	205	145	60	0	0	0
40910 GALYANG MUNICIPALITY	32	24	8	0	0	0
40911 KALIGANDAKI RURAL MUNICIPALITY	65	45	20	0	0	0
Syangja District	525	351	164	10	0	0
41001 MODI RURAL MUNICIPALITY	45	25	15	5	0	0
41002 JALJALA RURAL MUNICIPALITY	29	21	8	0	0	0
41003 KUSHMA MUNICIPALITY	316	228	88	0	0	0
41004 PHALEBAS MUNICIPALITY	66	52	14	0	0	0
41005 MAHASHILA RURAL MUNICIPALITY	10	10	0	0	0	0
41006 BIHADI RURAL MUNICIPALITY	6	0	6	0	0	0
41007 PAIYU RURAL MUNICIPALITY	53	15	33	5	0	0
Baglung District	1,733	1,504	229	0	0	0
41101 BAGLUNG MUNICIPALITY	434	331	103	0	0	0
41102 KATHEKHOLA RURAL MUNICIPALITY	140	137	3	0	0	0
41103 TARAKHOLA RURAL MUNICIPALITY	17	17	0	0	0	0
41104 TAMANKHOLA RURAL MUNICIPALITY	7	0	7	0	0	0
41105 DHORPATAN MUNICIPALITY	104	59	45	0	0	0
41106 NISIKHOLA RURAL MUNICIPALITY	7	7	0	0	0	0
41107 BADIGAD RURAL MUNICIPALITY	52	35	17	0	0	0
41108 GALKOT MUNICIPALITY	296	272	24	0	0	0
41109 BARENG RURAL MUNICIPALITY	37	29	8	0	0	0
41110 JAIMUNI MUNICIPALITY	639	617	22	0	0	0

1) NSIC stands for Nepal Standard Industrial Classification.

2) Includes "Not reported ", "Unknown" and so on.



Table 2-2 Number of Persons Engaged by Section of Industrial Classification and Working Hours per Day and Local Level

District and Local Level	Section of NSIC <sup>1)</sup>					
	P					
	Education					
	Working Hours per Day					
	Total	Less than 8 Hours	8 to 10 Hours	11 to 12 Hours	13 Hours or more	Not Stated <sup>2)</sup>
Gandaki Province						
Total	61,054	50,225	5,323	3,280	2,226	0
Metropolitan City	16,958	9,737	3,512	1,932	1,777	0
Municipality	25,084	21,781	1,671	1,275	357	0
Rural Municipality	19,012	18,707	140	73	92	0
401 Gorkha						
Total	5,300	4,929	238	52	81	0
Municipality	2,161	1,798	235	49	79	0
Rural Municipality	3,139	3,131	3	3	2	0
402 Manang						
Total	247	212	0	35	0	0
Rural Municipality	247	212	0	35	0	0
403 Mustang						
Total	470	455	0	1	14	0
Rural Municipality	470	455	0	1	14	0
404 Myagdi						
Total	2,698	2,434	210	54	0	0
Municipality	1,046	792	201	53	0	0
Rural Municipality	1,652	1,642	9	1	0	0
405 Kaski						
Total	18,730	11,506	3,513	1,932	1,779	0
Metropolitan City	16,958	9,737	3,512	1,932	1,777	0
Rural Municipality	1,772	1,769	1	0	2	0
406 Lamjung						
Total	4,346	4,124	151	59	12	0
Municipality	3,013	2,793	149	59	12	0
Rural Municipality	1,333	1,331	2	0	0	0

1) NSIC stands for Nepal Standard Industrial Classification.

2) Includes "Not reported", "Unknown" and so on.

Table 2-2 Number of Persons Engaged by Section of Industrial Classification and Working Hours per Day and Local Level

District and Local Level	Section of NSIC <sup>1)</sup>					
	P					
	Education					
	Working Hours per Day					
	Total	Less than 8 Hours	8 to 10 Hours	11 to 12 Hours	13 Hours or more	Not Stated <sup>2)</sup>
<b>407 Tanahu</b>						
Total	7,209	6,400	413	327	69	0
Municipality	4,739	4,090	321	317	11	0
Rural Municipality	2,470	2,310	92	10	58	0
<b>408 Nawalparasi East</b>						
Total	6,672	5,638	266	581	187	0
Municipality	4,937	3,921	256	579	181	0
Rural Municipality	1,735	1,717	10	2	6	0
<b>409 Syangja</b>						
Total	5,705	5,481	208	7	9	0
Municipality	3,758	3,559	185	6	8	0
Rural Municipality	1,947	1,922	23	1	1	0
<b>410 Parbat</b>						
Total	3,534	3,472	3	32	27	0
Municipality	1,509	1,462	3	26	18	0
Rural Municipality	2,025	2,010	0	6	9	0
<b>411 Baglung</b>						
Total	6,143	5,574	321	200	48	0
Municipality	3,921	3,366	321	186	48	0
Rural Municipality	2,222	2,208	0	14	0	0

1) NSIC stands for Nepal Standard Industrial Classification.

2) Includes "Not reported", "Unknown" and so on.

Table 2-2 Number of Persons Engaged by Section of Industrial Classification and Working Hours per Day and Local Level

District and Local Level	Section of NSIC <sup>1)</sup>					
	P					
	Education					
	Working Hours per Day					
	Total	Less than 8 Hours	8 to 10 Hours	11 to 12 Hours	13 Hours or more	Not Stated <sup>2)</sup>
Gorkha District	5,300	4,929	238	52	81	0
40101 CHUMANUBRI RURAL MUNICIPALITY	96	96	0	0	0	0
40102 AJIRKOT RURAL MUNICIPALITY	308	307	0	1	0	0
40103 BARPAK SULIKOT RURAL MUNICIPALITY	408	406	0	0	2	0
40104 DHARCHE RURAL MUNICIPALITY	205	205	0	0	0	0
40105 AARUGHAT RURAL MUNICIPALITY	414	414	0	0	0	0
40106 BHIMSEN THAPA RURAL MUNICIPALITY	436	434	0	2	0	0
40107 SIRANCHOWK RURAL MUNICIPALITY	476	476	0	0	0	0
40108 PALUNG TAR MUNICIPALITY	710	687	17	4	2	0
40109 GORKHA MUNICIPALITY	1,451	1,111	218	45	77	0
40110 SHAHID LAKHAN RURAL MUNICIPALITY	390	387	3	0	0	0
40111 GANDAKI RURAL MUNICIPALITY	406	406	0	0	0	0
Manang District	247	212	0	35	0	0
40201 NARPA BHUMI RURAL MUNICIPALITY	11	11	0	0	0	0
40202 MANANG NGISHANG RURAL MUNICIPALITY	69	69	0	0	0	0
40203 CHAME RURAL MUNICIPALITY	61	26	0	35	0	0
40204 NASAON RURAL MUNICIPALITY	106	106	0	0	0	0
Mustang District	470	455	0	1	14	0
40301 LO-GHEKAR DAMODARKUNDA RURAL MUNICIPA	32	28	0	1	3	0
40302 GHARPAJHONG RURAL MUNICIPALITY	131	131	0	0	0	0
40303 WARAGUNG MUKTIKSHETRA RURAL MUNICIPAL	85	85	0	0	0	0
40304 LOMANTHANG RURAL MUNICIPALITY	33	22	0	0	11	0
40305 THASANG RURAL MUNICIPALITY	189	189	0	0	0	0
Myagdi District	2,698	2,434	210	54	0	0
40401 ANNAPURNA RURAL MUNICIPALITY	342	342	0	0	0	0
40402 RAGHUGANGA RURAL MUNICIPALITY	293	292	1	0	0	0
40403 DHAWALAGIRI RURAL MUNICIPALITY	273	272	0	1	0	0
40404 MALIKA RURAL MUNICIPALITY	358	350	8	0	0	0
40405 MANGALA RURAL MUNICIPALITY	386	386	0	0	0	0
40406 BENI MUNICIPALITY	1,046	792	201	53	0	0
Kaski District	18,730	11,506	3,513	1,932	1,779	0
40501 MADI RURAL MUNICIPALITY	375	375	0	0	0	0
40502 MACHHAPUCHCHHRE RURAL MUNICIPALITY	520	520	0	0	0	0
40503 ANNAPURNA RURAL MUNICIPALITY	531	528	1	0	2	0
40504 POKHARA METROPOLITIAN CITY	16,958	9,737	3,512	1,932	1,777	0
40505 RUPA RURAL MUNICIPALITY	346	346	0	0	0	0
Lamjung District	4,346	4,124	151	59	12	0
40601 DORDI RURAL MUNICIPALITY	421	421	0	0	0	0
40602 MARSHYANGDI RURAL MUNICIPALITY	459	459	0	0	0	0
40603 KWHOLA SOTHAR RURAL MUNICIPALITY	229	227	2	0	0	0
40604 MADHYA NEPAL MUNICIPALITY	657	635	17	0	5	0
40605 BENSI SHAHAR MUNICIPALITY	1,003	891	103	2	7	0
40606 SUNDARBAZAR MUNICIPALITY	915	856	2	57	0	0
40607 RAINAS MUNICIPALITY	438	411	27	0	0	0
40608 DUDHAPOKHARI RURAL MUNICIPALITY	224	224	0	0	0	0
Tanahu District	7,209	6,400	413	327	69	0
40701 BHANU MUNICIPALITY	762	761	0	1	0	0
40702 BYAS MUNICIPALITY	2,021	1,703	179	128	11	0
40703 MYAGDE RURAL MUNICIPALITY	373	372	1	0	0	0
40704 SHUKLAGANDAKI MUNICIPALITY	1,257	968	106	183	0	0
40705 BHIMAD MUNICIPALITY	699	658	36	5	0	0
40706 GHIRING RURAL MUNICIPALITY	333	330	3	0	0	0
40707 RHISHING RURAL MUNICIPALITY	409	409	0	0	0	0
40708 DEVGHAT RURAL MUNICIPALITY	316	277	0	0	39	0
40709 BANDIPUR RURAL MUNICIPALITY	521	471	26	7	17	0
40710 AANBU KHAIRENI RURAL MUNICIPALITY	518	451	62	3	2	0

1) NSIC stands for Nepal Standard Industrial Classification.

2) Includes "Not reported ", "Unknown" and so on.

Table 2-2 Number of Persons Engaged by Section of Industrial Classification and Working Hours per Day and Local Level

District and Local Level	Section of NSIC <sup>1)</sup>					
	P					
	Education					
	Working Hours per Day					
	Total	Less than 8 Hours	8 to 10 Hours	11 to 12 Hours	13 Hours or more	Not Stated <sup>2)</sup>
Nawalparasi East District	6,672	5,638	266	581	187	0
40801 GAIDAKOT MUNICIPALITY	1,701	948	190	557	6	0
40802 BULINGTAR RURAL MUNICIPALITY	328	327	0	0	1	0
40803 BUNGDIKALI RURAL MUNICIPALITY	331	330	0	1	0	0
40804 HUPSEKOT RURAL MUNICIPALITY	521	519	1	1	0	0
40805 DEVCHULI MUNICIPALITY	1,010	936	35	15	24	0
40806 KAWASOTI MUNICIPALITY	1,367	1,179	30	7	151	0
40807 MADHYA BINDU MUNICIPALITY	859	858	1	0	0	0
40808 BINAYI TRIBENI RURAL MUNICIPALITY	555	541	9	0	5	0
Syangja District	5,705	5,481	208	7	9	0
40901 PUTALIBAZAR MUNICIPALITY	976	974	0	2	0	0
40902 PHEDIKHOLA RURAL MUNICIPALITY	252	252	0	0	0	0
40903 AANDHIKHOLA RURAL MUNICIPALITY	428	405	22	1	0	0
40904 ARJUN CHOUPARI RURAL MUNICIPALITY	294	294	0	0	0	0
40905 BHIRKOT MUNICIPALITY	478	464	6	0	8	0
40906 BIRUWA RURAL MUNICIPALITY	294	294	0	0	0	0
40907 HARINAS RURAL MUNICIPALITY	304	303	0	0	1	0
40908 CHAPAKOT MUNICIPALITY	546	519	27	0	0	0
40909 WALLING MUNICIPALITY	1,099	980	115	4	0	0
40910 GALYANG MUNICIPALITY	659	622	37	0	0	0
40911 KALIGANDAKI RURAL MUNICIPALITY	375	374	1	0	0	0
Syangja District	3,534	3,472	3	32	27	0
41001 MODI RURAL MUNICIPALITY	559	550	0	0	9	0
41002 JALJALA RURAL MUNICIPALITY	466	460	0	6	0	0
41003 KUSHMA MUNICIPALITY	903	859	3	23	18	0
41004 PHALEBAS MUNICIPALITY	606	603	0	3	0	0
41005 MAHASHILA RURAL MUNICIPALITY	251	251	0	0	0	0
41006 BIHADI RURAL MUNICIPALITY	336	336	0	0	0	0
41007 PAIYU RURAL MUNICIPALITY	413	413	0	0	0	0
Baglung District	6,143	5,574	321	200	48	0
41101 BAGLUNG MUNICIPALITY	1,780	1,359	193	180	48	0
41102 KATHEKHOLA RURAL MUNICIPALITY	582	582	0	0	0	0
41103 TARAKHOLA RURAL MUNICIPALITY	265	252	0	13	0	0
41104 TAMANKHOLA RURAL MUNICIPALITY	188	187	0	1	0	0
41105 DHORPATAN MUNICIPALITY	496	454	42	0	0	0
41106 NISIKHOLA RURAL MUNICIPALITY	357	357	0	0	0	0
41107 BADIGAD RURAL MUNICIPALITY	613	613	0	0	0	0
41108 GALKOT MUNICIPALITY	915	825	86	4	0	0
41109 BARENG RURAL MUNICIPALITY	217	217	0	0	0	0
41110 JAIMUNI MUNICIPALITY	730	728	0	2	0	0

1) NSIC stands for Nepal Standard Industrial Classification.

2) Includes "Not reported", "Unknown" and so on.

Table 2-2 Number of Persons Engaged by Section of Industrial Classification and Working Hours per Day and Local Level

District and Local Level	Section of NSIC <sup>1)</sup>					
	Q					
	Human Health and Social Work					
	Working Hours per Day					
	Total	Less than 8 Hours	8 to 10 Hours	11 to 12 Hours	13 Hours or more	Not Stated <sup>2)</sup>
<b>Gandaki Province</b>						
Total	17,215	9,228	647	920	6,407	13
Metropolitan City	6,031	855	288	457	4,431	0
Municipality	6,342	4,227	252	355	1,508	0
Rural Municipality	4,842	4,146	107	108	468	13
<b>401 Gorkha</b>						
Total	1,943	1,587	17	67	266	6
Municipality	897	639	7	57	194	0
Rural Municipality	1,046	948	10	10	72	6
<b>402 Manang</b>						
Total	95	94	1	0	0	0
Rural Municipality	95	94	1	0	0	0
<b>403 Mustang</b>						
Total	116	115	0	1	0	0
Rural Municipality	116	115	0	1	0	0
<b>404 Myagdi</b>						
Total	1,330	1,125	34	31	140	0
Municipality	651	492	11	13	135	0
Rural Municipality	679	633	23	18	5	0
<b>405 Kaski</b>						
Total	6,278	1,087	289	462	4,433	7
Metropolitan City	6,031	855	288	457	4,431	0
Rural Municipality	247	232	1	5	2	7
<b>406 Lamjung</b>						
Total	1,186	872	112	34	168	0
Municipality	795	508	104	22	161	0
Rural Municipality	391	364	8	12	7	0

1) NSIC stands for Nepal Standard Industrial Classification.

2) Includes "Not reported", "Unknown" and so on.

Table 2-2 Number of Persons Engaged by Section of Industrial Classification and Working Hours per Day and Local Level

District and Local Level	Section of NSIC <sup>1)</sup>					
	Q					
	Human Health and Social Work					
	Working Hours per Day					
	Total	Less than 8 Hours	8 to 10 Hours	11 to 12 Hours	13 Hours or more	Not Stated <sup>2)</sup>
<b>407 Tanahu</b>						
Total	1,814	1,187	34	72	521	0
Municipality	1,234	907	18	55	254	0
Rural Municipality	580	280	16	17	267	0
<b>408 Nawalparasi East</b>						
Total	1,130	560	69	90	411	0
Municipality	842	335	43	80	384	0
Rural Municipality	288	225	26	10	27	0
<b>409 Syangja</b>						
Total	960	761	9	20	170	0
Municipality	457	314	7	16	120	0
Rural Municipality	503	447	2	4	50	0
<b>410 Parbat</b>						
Total	533	476	2	11	44	0
Municipality	229	187	1	5	36	0
Rural Municipality	304	289	1	6	8	0
<b>411 Baglung</b>						
Total	1,830	1,364	80	132	254	0
Municipality	1,237	845	61	107	224	0
Rural Municipality	593	519	19	25	30	0

1) NSIC stands for Nepal Standard Industrial Classification.

2) Includes "Not reported ", "Unknown" and so on.

Table 2-2 Number of Persons Engaged by Section of Industrial Classification and Working Hours per Day and Local Level

District and Local Level	Section of NSIC <sup>1)</sup>					
	Q					
	Human Health and Social Work					
	Working Hours per Day					
	Total	Less than 8 Hours	8 to 10 Hours	11 to 12 Hours	13 Hours or more	Not Stated <sup>2)</sup>
Gorkha District	1,943	1,587	17	67	266	6
40101 CHUMANUBRI RURAL MUNICIPALITY	80	59	0	0	21	0
40102 AJIRKOT RURAL MUNICIPALITY	100	94	1	2	3	0
40103 BARPAK SULIKOT RURAL MUNICIPALITY	115	99	5	4	7	0
40104 DHARCHE RURAL MUNICIPALITY	82	79	0	3	0	0
40105 AARUGHAT RURAL MUNICIPALITY	78	63	0	1	14	0
40106 BHIMSEN THAPA RURAL MUNICIPALITY	147	136	4	0	7	0
40107 SIRANCHOWK RURAL MUNICIPALITY	109	109	0	0	0	0
40108 PALUNG TAR MUNICIPALITY	239	190	0	49	0	0
40109 GORKHA MUNICIPALITY	658	449	7	8	194	0
40110 SHAHID LAKHAN RURAL MUNICIPALITY	117	110	0	0	1	6
40111 GANDAKI RURAL MUNICIPALITY	218	199	0	0	19	0
Manang District	95	94	1	0	0	0
40201 NARPA BHUMI RURAL MUNICIPALITY	13	12	1	0	0	0
40202 MANANG NGISHANG RURAL MUNICIPALITY	39	39	0	0	0	0
40203 CHAME RURAL MUNICIPALITY	23	23	0	0	0	0
40204 NASAON RURAL MUNICIPALITY	20	20	0	0	0	0
Mustang District	116	115	0	1	0	0
40301 LO-GHEKAR DAMODARKUNDA RURAL MUNICIPALITY	15	15	0	0	0	0
40302 GHARPAJHONG RURAL MUNICIPALITY	48	47	0	1	0	0
40303 WARAGUNG MUKTIKSHETRA RURAL MUNICIPALITY	22	22	0	0	0	0
40304 LOMANTHANG RURAL MUNICIPALITY	9	9	0	0	0	0
40305 THASANG RURAL MUNICIPALITY	22	22	0	0	0	0
Myagdi District	1,330	1,125	34	31	140	0
40401 ANNAPURNA RURAL MUNICIPALITY	147	143	0	1	3	0
40402 RAGHUGANGA RURAL MUNICIPALITY	201	173	13	14	1	0
40403 DHAWALAGIRI RURAL MUNICIPALITY	92	86	4	2	0	0
40404 MALIKA RURAL MUNICIPALITY	124	119	5	0	0	0
40405 MANGALA RURAL MUNICIPALITY	115	112	1	1	1	0
40406 BENI MUNICIPALITY	651	492	11	13	135	0
Kaski District	6,278	1,087	289	462	4,433	7
40501 MADI RURAL MUNICIPALITY	72	68	1	2	1	0
40502 MACHHAPUCHCHHRE RURAL MUNICIPALITY	58	55	0	2	1	0
40503 ANNAPURNA RURAL MUNICIPALITY	70	69	0	1	0	0
40504 POKHARA METROPOLITAN CITY	6,031	855	288	457	4,431	0
40505 RUPA RURAL MUNICIPALITY	47	40	0	0	0	7
Lamjung District	1,186	872	112	34	168	0
40601 DORDI RURAL MUNICIPALITY	114	106	6	2	0	0
40602 MARSHYANGDI RURAL MUNICIPALITY	113	110	2	1	0	0
40603 KWHOLA SOTHAR RURAL MUNICIPALITY	64	58	0	0	6	0
40604 MADHYA NEPAL MUNICIPALITY	177	136	2	6	33	0
40605 BENSI SHAHAR MUNICIPALITY	350	219	30	8	93	0
40606 SUNDARBAZAR MUNICIPALITY	186	100	43	8	35	0
40607 RAINAS MUNICIPALITY	82	53	29	0	0	0
40608 DUDHAPOKHARI RURAL MUNICIPALITY	100	90	0	9	1	0
Tanahu District	1,814	1,187	34	72	521	0
40701 BHANU MUNICIPALITY	107	89	4	2	12	0
40702 BYAS MUNICIPALITY	672	517	9	24	122	0
40703 MYAGDE RURAL MUNICIPALITY	32	26	1	2	3	0
40704 SHUKLAGANDAKI MUNICIPALITY	391	250	5	25	111	0
40705 BHIMAD MUNICIPALITY	64	51	0	4	9	0
40706 GHIRING RURAL MUNICIPALITY	22	21	1	0	0	0
40707 RHISHING RURAL MUNICIPALITY	102	98	1	2	1	0
40708 DEVGHAT RURAL MUNICIPALITY	203	55	0	2	146	0
40709 BANDIPUR RURAL MUNICIPALITY	140	55	8	6	71	0
40710 AANBU KHAIRENI RURAL MUNICIPALITY	81	25	5	5	46	0

1) NSIC stands for Nepal Standard Industrial Classification.

2) Includes "Not reported", "Unknown" and so on.

Table 2-2 Number of Persons Engaged by Section of Industrial Classification and Working Hours per Day and Local Level

District and Local Level	Section of NSIC <sup>1)</sup>					
	Q					
	Human Health and Social Work					
	Working Hours per Day					
	Total	Less than 8 Hours	8 to 10 Hours	11 to 12 Hours	13 Hours or more	Not Stated <sup>2)</sup>
Nawalparasi East District	1,130	560	69	90	411	0
40801 GAIDAKOT MUNICIPALITY	172	92	2	20	58	0
40802 BULINGTAR RURAL MUNICIPALITY	89	70	0	1	18	0
40803 BUNGDIKALI RURAL MUNICIPALITY	79	74	1	0	4	0
40804 HUPSEKOT RURAL MUNICIPALITY	49	45	1	2	1	0
40805 DEVCHULI MUNICIPALITY	164	46	0	11	107	0
40806 KAWASOTI MUNICIPALITY	439	169	39	45	186	0
40807 MADHYA BINDU MUNICIPALITY	67	28	2	4	33	0
40808 BINAYI TRIBENI RURAL MUNICIPALITY	71	36	24	7	4	0
Syangja District	960	761	9	20	170	0
40901 PUTALIBAZAR MUNICIPALITY	78	64	2	8	4	0
40902 PHEDIKHOLA RURAL MUNICIPALITY	31	31	0	0	0	0
40903 AANDHIKHOLA RURAL MUNICIPALITY	54	54	0	0	0	0
40904 ARJUN CHOUPARI RURAL MUNICIPALITY	26	26	0	0	0	0
40905 BHIRKOT MUNICIPALITY	79	50	0	0	29	0
40906 BIRUWA RURAL MUNICIPALITY	296	294	0	2	0	0
40907 HARINAS RURAL MUNICIPALITY	25	23	0	0	2	0
40908 CHAPAKOT MUNICIPALITY	77	39	0	1	37	0
40909 WALLING MUNICIPALITY	134	112	0	0	22	0
40910 GALYANG MUNICIPALITY	89	49	5	7	28	0
40911 KALIGANDAKI RURAL MUNICIPALITY	71	19	2	2	48	0
Syangja District	533	476	2	11	44	0
41001 MODI RURAL MUNICIPALITY	74	69	0	3	2	0
41002 JALJALA RURAL MUNICIPALITY	95	88	0	1	6	0
41003 KUSHMA MUNICIPALITY	135	95	1	5	34	0
41004 PHALEBAS MUNICIPALITY	94	92	0	0	2	0
41005 MAHASHILA RURAL MUNICIPALITY	51	51	0	0	0	0
41006 BIHADI RURAL MUNICIPALITY	37	37	0	0	0	0
41007 PAIYU RURAL MUNICIPALITY	47	44	1	2	0	0
Baglung District	1,830	1,364	80	132	254	0
41101 BAGLUNG MUNICIPALITY	375	197	25	18	135	0
41102 KATHEKHOLA RURAL MUNICIPALITY	352	334	12	2	4	0
41103 TARAKHOLA RURAL MUNICIPALITY	38	31	0	7	0	0
41104 TAMANKHOLA RURAL MUNICIPALITY	27	19	5	0	3	0
41105 DHORPATAN MUNICIPALITY	64	26	5	19	14	0
41106 NISIKHOLA RURAL MUNICIPALITY	24	20	0	4	0	0
41107 BADIGAD RURAL MUNICIPALITY	118	94	2	8	14	0
41108 GALKOT MUNICIPALITY	214	140	20	2	52	0
41109 BARENG RURAL MUNICIPALITY	34	21	0	4	9	0
41110 JAIMUNI MUNICIPALITY	584	482	11	68	23	0

1) NSIC stands for Nepal Standard Industrial Classification.

2) Includes "Not reported ", "Unknown" and so on.



Table 2-2 Number of Persons Engaged by Section of Industrial Classification and Working Hours per Day and Local Level

District and Local Level	Section of NSIC <sup>1)</sup>					
	L+M+N+R+S					
	Real Estate, Professional & Scientific Activities, Administrative Services, Arts & Entertainment, Other Services					
	Working Hours per Day					
	Total	Less than 8 Hours	8 to 10 Hours	11 to 12 Hours	13 Hours or more	Not Stated <sup>2)</sup>
<b>Gandaki Province</b>						
Total	20,013	9,293	3,468	4,611	2,639	2
Metropolitan City	7,539	1,932	2,178	2,205	1,223	1
Municipality	7,950	4,232	963	1,793	962	0
Rural Municipality	4,524	3,129	327	613	454	1
<b>401 Gorkha</b>						
Total	2,571	1,801	276	259	235	0
Municipality	1,468	1,072	194	102	100	0
Rural Municipality	1,103	729	82	157	135	0
<b>402 Manang</b>						
Total	70	61	1	7	1	0
Rural Municipality	70	61	1	7	1	0
<b>403 Mustang</b>						
Total	127	43	15	20	49	0
Rural Municipality	127	43	15	20	49	0
<b>404 Myagdi</b>						
Total	1,105	717	90	138	160	0
Municipality	703	488	11	86	118	0
Rural Municipality	402	229	79	52	42	0
<b>405 Kaski</b>						
Total	7,818	2,144	2,188	2,246	1,239	1
Metropolitan City	7,539	1,932	2,178	2,205	1,223	1
Rural Municipality	279	212	10	41	16	0
<b>406 Lamjung</b>						
Total	1,013	609	69	188	147	0
Municipality	823	458	65	173	127	0
Rural Municipality	190	151	4	15	20	0

1) NSIC stands for Nepal Standard Industrial Classification.

2) Includes "Not reported", "Unknown" and so on.

Table 2-2 Number of Persons Engaged by Section of Industrial Classification and Working Hours per Day and Local Level

District and Local Level	Section of NSIC <sup>1)</sup>					
	L+M+N+R+S					
	Real Estate, Professional & Scientific Activities, Administrative Services, Arts & Entertainment, Other Services					
	Working Hours per Day					
	Total	Less than 8 Hours	8 to 10 Hours	11 to 12 Hours	13 Hours or more	Not Stated <sup>2)</sup>
<b>407 Tanahu</b>						
Total	1,347	483	244	483	137	0
Municipality	972	321	214	340	97	0
Rural Municipality	375	162	30	143	40	0
<b>408 Nawalparasi East</b>						
Total	1,552	570	276	432	273	1
Municipality	1,294	443	245	373	233	0
Rural Municipality	258	127	31	59	40	1
<b>409 Syangja</b>						
Total	801	378	87	246	90	0
Municipality	541	185	69	223	64	0
Rural Municipality	260	193	18	23	26	0
<b>410 Parbat</b>						
Total	456	223	60	103	70	0
Municipality	205	74	41	63	27	0
Rural Municipality	251	149	19	40	43	0
<b>411 Baglung</b>						
Total	3,153	2,264	162	489	238	0
Municipality	1,944	1,191	124	433	196	0
Rural Municipality	1,209	1,073	38	56	42	0

1) NSIC stands for Nepal Standard Industrial Classification.

2) Includes "Not reported", "Unknown" and so on.

Table 2-2 Number of Persons Engaged by Section of Industrial Classification and Working Hours per Day and Local Level

District and Local Level	Section of NSIC <sup>1)</sup>					
	L+M+N+R+S					
	Real Estate, Professional & Scientific Activities, Administrative Services, Arts & Entertainment, Other Services					
	Working Hours per Day					
	Total	Less than 8 Hours	8 to 10 Hours	11 to 12 Hours	13 Hours or more	Not Stated <sup>2)</sup>
Gorkha District	2,571	1,801	276	259	235	0
40101 CHUMANUBRI RURAL MUNICIPALITY	128	0	17	76	35	0
40102 AJIRKOT RURAL MUNICIPALITY	71	49	2	11	9	0
40103 BARPAK SULIKOT RURAL MUNICIPALITY	123	111	5	3	4	0
40104 DHARCHE RURAL MUNICIPALITY	80	66	8	0	6	0
40105 AARUGHAT RURAL MUNICIPALITY	77	46	9	9	13	0
40106 BHIMSEN THAPA RURAL MUNICIPALITY	94	79	1	7	7	0
40107 SIRANCHOWK RURAL MUNICIPALITY	79	69	2	8	0	0
40108 PALUNG TAR MUNICIPALITY	266	200	31	28	7	0
40109 GORKHA MUNICIPALITY	1,202	872	163	74	93	0
40110 SHAHID LAKHAN RURAL MUNICIPALITY	226	138	33	9	46	0
40111 GANDAKI RURAL MUNICIPALITY	225	171	5	34	15	0
Manang District	70	61	1	7	1	0
40201 NARPA BHUMI RURAL MUNICIPALITY	8	8	0	0	0	0
40202 MANANG NGISHANG RURAL MUNICIPALITY	21	21	0	0	0	0
40203 CHAME RURAL MUNICIPALITY	35	32	1	1	1	0
40204 NASAON RURAL MUNICIPALITY	6	0	0	6	0	0
Mustang District	127	43	15	20	49	0
40301 LO-GHEKAR DAMODARKUNDA RURAL MUNICIPALITY	2	0	0	0	2	0
40302 GHARPAJHONG RURAL MUNICIPALITY	46	6	12	7	21	0
40303 WARAGUNG MUKTIKSHETRA RURAL MUNICIPALITY	45	31	0	2	12	0
40304 LOMANTHANG RURAL MUNICIPALITY	9	6	2	0	1	0
40305 THASANG RURAL MUNICIPALITY	25	0	1	11	13	0
Myagdi District	1,105	717	90	138	160	0
40401 ANNAPURNA RURAL MUNICIPALITY	56	32	2	5	17	0
40402 RAGHUGANGA RURAL MUNICIPALITY	91	68	0	16	7	0
40403 DHAWALAGIRI RURAL MUNICIPALITY	143	81	58	4	0	0
40404 MALIKA RURAL MUNICIPALITY	56	30	10	7	9	0
40405 MANGALA RURAL MUNICIPALITY	56	18	9	20	9	0
40406 BENI MUNICIPALITY	703	488	11	86	118	0
Kaski District	7,818	2,144	2,188	2,246	1,239	1
40501 MADI RURAL MUNICIPALITY	36	30	0	6	0	0
40502 MACHHAPUCHCHHRE RURAL MUNICIPALITY	60	41	1	12	6	0
40503 ANNAPURNA RURAL MUNICIPALITY	163	124	8	21	10	0
40504 POKHARA METROPOLITAN CITY	7,539	1,932	2,178	2,205	1,223	1
40505 RUPA RURAL MUNICIPALITY	20	17	1	2	0	0
Lamjung District	1,013	609	69	188	147	0
40601 DORDI RURAL MUNICIPALITY	39	35	1	3	0	0
40602 MARSHYANGDI RURAL MUNICIPALITY	52	41	2	3	6	0
40603 KWHOLA SOTHAR RURAL MUNICIPALITY	47	38	0	2	7	0
40604 MADHYA NEPAL MUNICIPALITY	103	56	9	28	10	0
40605 BENSI SHAHAR MUNICIPALITY	435	252	34	65	84	0
40606 SUNDARBAZAR MUNICIPALITY	227	120	16	63	28	0
40607 RAINAS MUNICIPALITY	58	30	6	17	5	0
40608 DUDHAPOKHARI RURAL MUNICIPALITY	52	37	1	7	7	0
Tanahu District	1,347	483	244	483	137	0
40701 BHANU MUNICIPALITY	65	22	11	27	5	0
40702 BYAS MUNICIPALITY	477	142	111	185	39	0
40703 MYAGDE RURAL MUNICIPALITY	58	38	5	7	8	0
40704 SHUKLAGANDAKI MUNICIPALITY	321	119	70	102	30	0
40705 BHIMAD MUNICIPALITY	109	38	22	26	23	0
40706 GHIRING RURAL MUNICIPALITY	19	11	2	4	2	0
40707 RHISHING RURAL MUNICIPALITY	53	52	0	1	0	0
40708 DEVGHAT RURAL MUNICIPALITY	13	8	0	5	0	0
40709 BANDIPUR RURAL MUNICIPALITY	134	26	13	81	14	0
40710 AANBU KHAIRENI RURAL MUNICIPALITY	98	27	10	45	16	0

1) NSIC stands for Nepal Standard Industrial Classification.

2) Includes "Not reported", "Unknown" and so on.

Table 2-2 Number of Persons Engaged by Section of Industrial Classification and Working Hours per Day and Local Level

District and Local Level	Section of NSIC <sup>1)</sup>					
	L+M+N+R+S					
	Real Estate, Professional & Scientific Activities, Administrative Services, Arts & Entertainment, Other Services					
	Working Hours per Day					
	Total	Less than 8 Hours	8 to 10 Hours	11 to 12 Hours	13 Hours or more	Not Stated <sup>2)</sup>
Nawalparasi East District	1,552	570	276	432	273	1
40801 GAIDAKOT MUNICIPALITY	427	81	131	123	92	0
40802 BULINGTAR RURAL MUNICIPALITY	61	52	2	3	3	1
40803 BUNGDIKALI RURAL MUNICIPALITY	62	51	5	6	0	0
40804 HUPSEKOT RURAL MUNICIPALITY	57	23	8	17	9	0
40805 DEVCHULI MUNICIPALITY	162	22	40	65	35	0
40806 KAWASOTI MUNICIPALITY	602	332	47	146	77	0
40807 MADHYA BINDU MUNICIPALITY	103	8	27	39	29	0
40808 BINAYI TRIBENI RURAL MUNICIPALITY	78	1	16	33	28	0
Syangja District	801	378	87	246	90	0
40901 PUTALIBAZAR MUNICIPALITY	167	51	8	94	14	0
40902 PHEDIKHOLA RURAL MUNICIPALITY	12	7	3	0	2	0
40903 AANDHIKHOLA RURAL MUNICIPALITY	13	10	2	0	1	0
40904 ARJUN CHOUPARI RURAL MUNICIPALITY	20	8	3	5	4	0
40905 BHIRKOT MUNICIPALITY	100	59	8	16	17	0
40906 BIRUWA RURAL MUNICIPALITY	171	154	2	3	12	0
40907 HARINAS RURAL MUNICIPALITY	14	7	2	3	2	0
40908 CHAPAKOT MUNICIPALITY	58	39	1	12	6	0
40909 WALLING MUNICIPALITY	118	26	17	64	11	0
40910 GALYANG MUNICIPALITY	98	10	35	37	16	0
40911 KALIGANDAKI RURAL MUNICIPALITY	30	7	6	12	5	0
Syangja District	456	223	60	103	70	0
41001 MODI RURAL MUNICIPALITY	78	45	6	8	19	0
41002 JALJALA RURAL MUNICIPALITY	92	72	3	6	11	0
41003 KUSHMA MUNICIPALITY	147	54	29	45	19	0
41004 PHALEBAS MUNICIPALITY	58	20	12	18	8	0
41005 MAHASHILA RURAL MUNICIPALITY	15	12	0	1	2	0
41006 BIHADI RURAL MUNICIPALITY	18	3	2	12	1	0
41007 PAIYU RURAL MUNICIPALITY	48	17	8	13	10	0
Baglung District	3,153	2,264	162	489	238	0
41101 BAGLUNG MUNICIPALITY	766	356	63	228	119	0
41102 KATHEKHOLA RURAL MUNICIPALITY	1,028	985	18	20	5	0
41103 TARAKHOLA RURAL MUNICIPALITY	46	25	1	6	14	0
41104 TAMANKHOLA RURAL MUNICIPALITY	7	5	2	0	0	0
41105 DHORPATAN MUNICIPALITY	120	62	7	25	26	0
41106 NISIKHOLA RURAL MUNICIPALITY	27	17	2	5	3	0
41107 BADIGAD RURAL MUNICIPALITY	86	32	14	20	20	0
41108 GALKOT MUNICIPALITY	323	215	19	55	34	0
41109 BARENG RURAL MUNICIPALITY	15	9	1	5	0	0
41110 JAIMUNI MUNICIPALITY	735	558	35	125	17	0

1) NSIC stands for Nepal Standard Industrial Classification.

2) Includes "Not reported ", "Unknown" and so on.

Table 3-1 Number of Establishments by Section of Industrial Classification, Working Days for the last one year and Local Level.

District and Local Level	Section of NSIC <sup>1)</sup>					
	Total <sup>2)</sup>					
	Working Days for the last one year (Operating through the year)					
	Total	Less than 300 days	300 to 319 days	320 to 349 days	350 days or more	Not Stated <sup>3)</sup>
<b>Gandaki Province</b>						
Total	100,217	35,205	21,960	19,941	20,155	2,956
Metropolitan City	28,181	8,489	5,696	6,011	6,321	1,664
Municipality	42,179	14,494	11,143	8,398	7,245	899
Rural Municipality	29,857	12,222	5,121	5,532	6,589	393
<b>401 Gorkha</b>						
Total	10,899	4,854	1,757	1,586	2,391	311
Municipality	4,523	1,993	796	698	958	78
Rural Municipality	6,376	2,861	961	888	1,433	233
<b>402 Manang</b>						
Total	453	198	72	49	134	0
Rural Municipality	453	198	72	49	134	0
<b>403 Mustang</b>						
Total	762	172	372	25	188	5
Rural Municipality	762	172	372	25	188	5
<b>404 Myagdi</b>						
Total	5,022	2,220	1,435	780	576	11
Municipality	1,961	621	772	274	284	10
Rural Municipality	3,061	1,599	663	506	292	1
<b>405 Kaski</b>						
Total	30,616	9,438	6,065	6,375	7,006	1,732
Metropolitan City	28,181	8,489	5,696	6,011	6,321	1,664
Rural Municipality	2,435	949	369	364	685	68
<b>406 Lamjung</b>						
Total	6,380	2,297	1,675	1,168	1,155	85
Municipality	4,704	1,535	1,423	945	720	81
Rural Municipality	1,676	762	252	223	435	4

1) NSIC stands for Nepal Standard Industrial Classification.

2) Establishments which belong to Section O, T, or U of NSIC are not surveyed.

3) Includes "Not reported", "Unknown" and so on.

Table 3-1 Number of Establishments by Section of Industrial Classification, Working Days for the last one year and Local Level.

District and Local Level	Section of NSIC <sup>1)</sup>					
	Total <sup>2)</sup>					
	Working Days for the last one year (Operating through the year)					
	Total	Less than 300 days	300 to 319 days	320 to 349 days	350 days or more	Not Stated <sup>3)</sup>
<b>407 Tanahu</b>						
Total	12,416	5,686	3,208	2,031	1,349	142
Municipality	8,228	3,672	2,295	1,461	698	102
Rural Municipality	4,188	2,014	913	570	651	40
<b>408 Nawalparasi East</b>						
Total	12,726	3,816	2,760	3,092	2,981	77
Municipality	9,680	2,830	2,491	2,216	2,074	69
Rural Municipality	3,046	986	269	876	907	8
<b>409 Syangja</b>						
Total	7,393	2,583	2,243	1,395	930	242
Municipality	5,124	1,813	1,814	785	479	233
Rural Municipality	2,269	770	429	610	451	9
<b>410 Parbat</b>						
Total	4,714	1,373	1,040	1,133	1,034	134
Municipality	2,127	495	560	450	512	110
Rural Municipality	2,587	878	480	683	522	24
<b>411 Baglung</b>						
Total	8,836	2,568	1,333	2,307	2,411	217
Municipality	5,832	1,535	992	1,569	1,520	216
Rural Municipality	3,004	1,033	341	738	891	1

1) NSIC stands for Nepal Standard Industrial Classification.

2) Establishments which belong to Section O, T, or U of NSIC are not surveyed.

3) Includes "Not reported ", "Unknown" and so on.

Table 3-1 Number of Establishments by Section of Industrial Classification, Working Days for the last one year and Local Level.

District and Local Level	Section of NSIC <sup>1)</sup>					
	Total <sup>2)</sup>					
	Working Days for the last one year (Operating through the year)					
	Total	Less than 300 days	300 to 319 days	320 to 349 days	350 days or more	Not Stated <sup>3)</sup>
Gorkha District	10,899	4,854	1,757	1,586	2,391	311
40101 CHUMANUBRI RURAL MUNICIPALITY	175	24	6	10	135	0
40102 AJIRKOT RURAL MUNICIPALITY	709	320	73	117	196	3
40103 BARPAK SULIKOT RURAL MUNICIPALITY	833	441	214	66	110	2
40104 DHARCHE RURAL MUNICIPALITY	534	275	74	47	137	1
40105 AARUGHAT RURAL MUNICIPALITY	878	298	152	170	249	9
40106 BHIMSEN THAPA RURAL MUNICIPALITY	708	363	171	111	63	0
40107 SIRANCHOWK RURAL MUNICIPALITY	841	462	144	137	94	4
40108 PALUNG TAR MUNICIPALITY	1,470	691	283	305	181	10
40109 GORKHA MUNICIPALITY	3,053	1,302	513	393	777	68
40110 SHAHID LAKHAN RURAL MUNICIPALITY	855	203	66	134	243	209
40111 GANDAKI RURAL MUNICIPALITY	843	475	61	96	206	5
Manang District	453	198	72	49	134	0
40201 NARPA BHUMI RURAL MUNICIPALITY	43	23	7	7	6	0
40202 MANANG NGISHANG RURAL MUNICIPALITY	151	123	15	4	9	0
40203 CHAME RURAL MUNICIPALITY	138	41	38	31	28	0
40204 NASAON RURAL MUNICIPALITY	121	11	12	7	91	0
Mustang District	762	172	372	25	188	5
40301 LO-GHEKAR DAMODARKUNDA RURAL MUNICIPA	82	32	11	3	36	0
40302 GHARPAJHONG RURAL MUNICIPALITY	294	29	220	8	32	5
40303 WARAGUNG MUKTIKSHETRA RURAL MUNICIPAL	164	51	27	1	85	0
40304 LOMANTHANG RURAL MUNICIPALITY	94	54	13	11	16	0
40305 THASANG RURAL MUNICIPALITY	128	6	101	2	19	0
Myagdi District	5,022	2,220	1,435	780	576	11
40401 ANNAPURNA RURAL MUNICIPALITY	588	291	103	98	95	1
40402 RAGHUGANGA RURAL MUNICIPALITY	524	296	71	87	70	0
40403 DHAWALAGIRI RURAL MUNICIPALITY	661	409	192	31	29	0
40404 MALIKA RURAL MUNICIPALITY	673	296	189	165	23	0
40405 MANGALA RURAL MUNICIPALITY	615	307	108	125	75	0
40406 BENI MUNICIPALITY	1,961	621	772	274	284	10
Kaski District	30,616	9,438	6,065	6,375	7,006	1,732
40501 MADI RURAL MUNICIPALITY	362	154	50	63	81	14
40502 MACHHAPUCHCHHRE RURAL MUNICIPALITY	621	308	119	131	52	11
40503 ANNAPURNA RURAL MUNICIPALITY	1,160	336	137	139	511	37
40504 POKHARA METROPOLITIAN CITY	28,181	8,489	5,696	6,011	6,321	1,664
40505 RUPA RURAL MUNICIPALITY	292	151	63	31	41	6
Lamjung District	6,380	2,297	1,675	1,168	1,155	85
40601 DORDI RURAL MUNICIPALITY	454	234	76	69	74	1
40602 MARSHYANGDI RURAL MUNICIPALITY	594	224	98	88	182	2
40603 KWHOLA SOTHAR RURAL MUNICIPALITY	311	133	14	26	137	1
40604 MADHYA NEPAL MUNICIPALITY	1,114	533	320	128	127	6
40605 BENSI SHAHAR MUNICIPALITY	1,762	487	637	377	229	32
40606 SUNDARBAZAR MUNICIPALITY	1,266	310	417	349	148	42
40607 RAINAS MUNICIPALITY	562	205	49	91	216	1
40608 DUDHAPOKHARI RURAL MUNICIPALITY	317	171	64	40	42	0
Tanahu District	12,416	5,686	3,208	2,031	1,349	142
40701 BHANU MUNICIPALITY	1,352	521	236	425	142	28
40702 BYAS MUNICIPALITY	3,394	1,311	1,142	580	322	39
40703 MYAGDE RURAL MUNICIPALITY	752	342	210	126	56	18
40704 SHUKLAGANDAKI MUNICIPALITY	2,471	1,316	594	364	185	12
40705 BHIMAD MUNICIPALITY	1,011	524	323	92	49	23
40706 GHIRING RURAL MUNICIPALITY	296	201	35	45	11	4
40707 RHISHING RURAL MUNICIPALITY	569	475	60	26	8	0
40708 DEVGHAT RURAL MUNICIPALITY	353	156	83	92	20	2
40709 BANDIPUR RURAL MUNICIPALITY	1,182	281	330	156	404	11
40710 AANBU KHAIRENI RURAL MUNICIPALITY	1,036	559	195	125	152	5

1) NSIC stands for Nepal Standard Industrial Classification.

2) Establishments which belong to Section O, T, or U of NSIC are not surveyed.

3) Includes "Not reported ", "Unknown" and so on.

Table 3-1 Number of Establishments by Section of Industrial Classification, Working Days for the last one year and Local Level.

District and Local Level	Section of NSIC <sup>1)</sup>					
	Total <sup>2)</sup>					
	Working Days for the last one year (Operating through the year)					
	Total	Less than 300 days	300 to 319 days	320 to 349 days	350 days or more	Not Stated <sup>3)</sup>
Nawalparasi East District	12,726	3,816	2,760	3,092	2,981	77
40801 GAIDAKOT MUNICIPALITY	2,850	1,050	892	451	441	16
40802 BULINGTAR RURAL MUNICIPALITY	523	142	48	55	278	0
40803 BUNGDIKALI RURAL MUNICIPALITY	565	217	18	41	287	2
40804 HUPSEKOT RURAL MUNICIPALITY	862	375	76	208	197	6
40805 DEVCHULI MUNICIPALITY	2,046	876	493	416	256	5
40806 KAWASOTI MUNICIPALITY	3,164	593	621	1,157	746	47
40807 MADHYA BINDU MUNICIPALITY	1,620	311	485	192	631	1
40808 BINAYI TRIBENI RURAL MUNICIPALITY	1,096	252	127	572	145	0
Syangja District	7,393	2,583	2,243	1,395	930	242
40901 PUTALIBAZAR MUNICIPALITY	1,293	698	394	141	34	26
40902 PHEDIKHOLA RURAL MUNICIPALITY	238	82	87	57	7	5
40903 AANDHIKHOLA RURAL MUNICIPALITY	377	190	101	75	11	0
40904 ARJUN CHOUPARI RURAL MUNICIPALITY	400	82	52	124	142	0
40905 BHIRKOT MUNICIPALITY	693	141	261	130	147	14
40906 BIRUWA RURAL MUNICIPALITY	327	109	38	107	69	4
40907 HARINAS RURAL MUNICIPALITY	294	81	47	47	119	0
40908 CHAPAKOT MUNICIPALITY	619	197	176	177	33	36
40909 WALLING MUNICIPALITY	1,435	410	719	121	29	156
40910 GALYANG MUNICIPALITY	1,084	367	264	216	236	1
40911 KALIGANDAKI RURAL MUNICIPALITY	633	226	104	200	103	0
Syangja District	4,714	1,373	1,040	1,133	1,034	134
41001 MODI RURAL MUNICIPALITY	706	166	100	194	243	3
41002 JALJALA RURAL MUNICIPALITY	853	381	171	133	153	15
41003 KUSHMA MUNICIPALITY	1,461	312	482	213	344	110
41004 PHALEBAS MUNICIPALITY	666	183	78	237	168	0
41005 MAHASHILA RURAL MUNICIPALITY	204	97	43	58	5	1
41006 BIHADI RURAL MUNICIPALITY	278	117	98	34	28	1
41007 PAIYU RURAL MUNICIPALITY	546	117	68	264	93	4
Baglung District	8,836	2,568	1,333	2,307	2,411	217
41101 BAGLUNG MUNICIPALITY	2,852	552	515	746	837	202
41102 KATHEKHOLA RURAL MUNICIPALITY	666	266	83	177	140	0
41103 TARAKHOLA RURAL MUNICIPALITY	364	118	97	45	104	0
41104 TAMANKHOLA RURAL MUNICIPALITY	248	171	36	35	6	0
41105 DHORPATAN MUNICIPALITY	836	153	149	253	281	0
41106 NISIKHOLA RURAL MUNICIPALITY	464	169	47	91	157	0
41107 BADIGAD RURAL MUNICIPALITY	1,022	269	69	369	315	0
41108 GALKOT MUNICIPALITY	1,130	432	127	424	143	4
41109 BARENG RURAL MUNICIPALITY	240	40	9	21	169	1
41110 JAIMUNI MUNICIPALITY	1,014	398	201	146	259	10

1) NSIC stands for Nepal Standard Industrial Classification.

2) Establishments which belong to Section O, T, or U of NSIC are not surveyed.

3) Includes "Not reported", "Unknown" and so on.



Table 3-1 Number of Establishments by Section of Industrial Classification, Working Days for the last one year and Local Level.

District and Local Level	Section of NSIC <sup>1)</sup>					
	A					
	Agriculture, forestry and fishing <sup>2)</sup>					
	Working Days for the last one year (Operating through the year)					
	Total	Less than 300 days	300 to 319 days	320 to 349 days	350 days or more	Not Stated <sup>3)</sup>
<b>Gandaki Province</b>						
Total	4,012	2,389	149	168	1,249	57
Metropolitan City	315	122	8	20	144	21
Municipality	1,687	882	77	83	635	10
Rural Municipality	2,010	1,385	64	65	470	26
<b>401 Gorkha</b>						
Total	953	726	24	19	170	14
Municipality	307	202	11	7	87	0
Rural Municipality	646	524	13	12	83	14
<b>402 Manang</b>						
Total	16	1	0	0	15	0
Rural Municipality	16	1	0	0	15	0
<b>403 Mustang</b>						
Total	6	0	0	0	6	0
Rural Municipality	6	0	0	0	6	0
<b>404 Myagdi</b>						
Total	391	268	18	12	93	0
Municipality	139	93	7	9	30	0
Rural Municipality	252	175	11	3	63	0
<b>405 Kaski</b>						
Total	456	192	16	37	186	25
Metropolitan City	315	122	8	20	144	21
Rural Municipality	141	70	8	17	42	4
<b>406 Lamjung</b>						
Total	277	170	12	6	89	0
Municipality	193	114	7	6	66	0
Rural Municipality	84	56	5	0	23	0

1) NSIC stands for Nepal Standard Industrial Classification.

2) Registered establishments only.

3) Includes "Not reported", "Unknown" and so on.

Table 3-1 Number of Establishments by Section of Industrial Classification, Working Days for the last one year and Local Level.

District and Local Level	Section of NSIC <sup>1)</sup>					
	A					
	Agriculture, forestry and fishing <sup>2)</sup>					
	Working Days for the last one year (Operating through the year)					
	Total	Less than 300 days	300 to 319 days	320 to 349 days	350 days or more	Not Stated <sup>3)</sup>
<b>407 Tanahu</b>						
Total	547	348	19	13	160	7
Municipality	290	181	9	9	86	5
Rural Municipality	257	167	10	4	74	2
<b>408 Nawalparasi East</b>						
Total	351	148	13	16	171	3
Municipality	207	37	11	15	143	1
Rural Municipality	144	111	2	1	28	2
<b>409 Syangja</b>						
Total	125	33	12	18	60	2
Municipality	67	18	7	6	34	2
Rural Municipality	58	15	5	12	26	0
<b>410 Parbat</b>						
Total	307	172	9	3	118	5
Municipality	113	52	2	1	57	1
Rural Municipality	194	120	7	2	61	4
<b>411 Baglung</b>						
Total	583	331	26	44	181	1
Municipality	371	185	23	30	132	1
Rural Municipality	212	146	3	14	49	0

1) NSIC stands for Nepal Standard Industrial Classification.

2) Registered establishments only.

3) Includes "Not reported ", "Unknown" and so on.

Table 3-1 Number of Establishments by Section of Industrial Classification, Working Days for the last one year and Local Level.

District and Local Level	Section of NSIC <sup>1)</sup>						Not Stated <sup>3)</sup>
	A						
	Agriculture, forestry and fishing <sup>2)</sup>						
	Working Days for the last one year (Operating through the year)						
Total	Less than 300 days	300 to 319 days	320 to 349 days	350 days or more			
Gorkha District	953	726	24	19	170	14	
40101 CHUMANUBRI RURAL MUNICIPALITY	0	0	0	0	0	0	
40102 AJIRKOT RURAL MUNICIPALITY	95	71	2	2	20	0	
40103 BARPAK SULIKOT RURAL MUNICIPALITY	75	70	0	2	3	0	
40104 DHARCHE RURAL MUNICIPALITY	44	43	1	0	0	0	
40105 AARUGHAT RURAL MUNICIPALITY	65	52	2	3	8	0	
40106 BHIMSEN THAPA RURAL MUNICIPALITY	53	46	2	0	5	0	
40107 SIRANCHOWK RURAL MUNICIPALITY	68	49	2	1	16	0	
40108 PALUNG TAR MUNICIPALITY	128	92	4	2	30	0	
40109 GORKHA MUNICIPALITY	179	110	7	5	57	0	
40110 SHAHID LAKHAN RURAL MUNICIPALITY	51	29	0	1	7	14	
40111 GANDAKI RURAL MUNICIPALITY	195	164	4	3	24	0	
Manang District	16	1	0	0	15	0	
40201 NARPA BHUMI RURAL MUNICIPALITY	0	0	0	0	0	0	
40202 MANANG NGISHANG RURAL MUNICIPALITY	7	1	0	0	6	0	
40203 CHAME RURAL MUNICIPALITY	3	0	0	0	3	0	
40204 NASAON RURAL MUNICIPALITY	6	0	0	0	6	0	
Mustang District	6	0	0	0	6	0	
40301 LO-GHEKAR DAMODARKUNDA RURAL MUNICIPALITY	4	0	0	0	4	0	
40302 GHARPAJHONG RURAL MUNICIPALITY	0	0	0	0	0	0	
40303 WARAGUNG MUKTIKSHETRA RURAL MUNICIPALITY	1	0	0	0	1	0	
40304 LOMANTHANG RURAL MUNICIPALITY	0	0	0	0	0	0	
40305 THASANG RURAL MUNICIPALITY	1	0	0	0	1	0	
Myagdi District	391	268	18	12	93	0	
40401 ANNAPURNA RURAL MUNICIPALITY	41	30	0	0	11	0	
40402 RAGHUGANGA RURAL MUNICIPALITY	64	43	0	0	21	0	
40403 DHAWALAGIRI RURAL MUNICIPALITY	56	44	8	0	4	0	
40404 MALIKA RURAL MUNICIPALITY	34	31	1	0	2	0	
40405 MANGALA RURAL MUNICIPALITY	57	27	2	3	25	0	
40406 BENI MUNICIPALITY	139	93	7	9	30	0	
Kaski District	456	192	16	37	186	25	
40501 MADI RURAL MUNICIPALITY	15	11	0	0	4	0	
40502 MACHHAPUCHCHHRE RURAL MUNICIPALITY	14	1	0	1	12	0	
40503 ANNAPURNA RURAL MUNICIPALITY	72	23	7	16	24	2	
40504 POKHARA METROPOLITAN CITY	315	122	8	20	144	21	
40505 RUPA RURAL MUNICIPALITY	40	35	1	0	2	2	
Lamjung District	277	170	12	6	89	0	
40601 DORDI RURAL MUNICIPALITY	23	18	1	0	4	0	
40602 MARSHYANGDI RURAL MUNICIPALITY	6	3	0	0	3	0	
40603 KWHOLA SOTHAR RURAL MUNICIPALITY	30	15	2	0	13	0	
40604 MADHYA NEPAL MUNICIPALITY	63	43	2	1	17	0	
40605 BENSI SHAHAR MUNICIPALITY	57	35	2	1	19	0	
40606 SUNDARBAZAR MUNICIPALITY	55	30	2	1	22	0	
40607 RAINAS MUNICIPALITY	18	6	1	3	8	0	
40608 DUDHAPOKHARI RURAL MUNICIPALITY	25	20	2	0	3	0	
Tanahu District	547	348	19	13	160	7	
40701 BHANU MUNICIPALITY	64	45	0	1	17	1	
40702 BYAS MUNICIPALITY	121	60	5	6	46	4	
40703 MYAGDE RURAL MUNICIPALITY	52	26	1	0	23	2	
40704 SHUKLAGANDAKI MUNICIPALITY	81	52	4	2	23	0	
40705 BHIMAD MUNICIPALITY	24	24	0	0	0	0	
40706 GHIRING RURAL MUNICIPALITY	11	8	3	0	0	0	
40707 RHISHING RURAL MUNICIPALITY	61	56	2	0	3	0	
40708 DEVGHAT RURAL MUNICIPALITY	31	21	2	4	4	0	
40709 BANDIPUR RURAL MUNICIPALITY	74	34	2	0	38	0	
40710 AANBU KHAIRENI RURAL MUNICIPALITY	28	22	0	0	6	0	

1) NSIC stands for Nepal Standard Industrial Classification.

2) Registered establishments only.

3) Includes "Not reported", "Unknown" and so on.

Table 3-1 Number of Establishments by Section of Industrial Classification, Working Days for the last one year and Local Level.

District and Local Level	Section of NSIC <sup>1)</sup>					
	A					
	Agriculture, forestry and fishing <sup>2)</sup>					
	Working Days for the last one year (Operating through the year)					
Total	Less than 300 days	300 to 319 days	320 to 349 days	350 days or more	Not Stated <sup>3)</sup>	
Nawalparasi East District	351	148	13	16	171	3
40801 GAIDAKOT MUNICIPALITY	66	5	4	3	53	1
40802 BULINGTAR RURAL MUNICIPALITY	6	0	0	0	6	0
40803 BUNGDIKALI RURAL MUNICIPALITY	40	35	0	0	5	0
40804 HUPSEKOT RURAL MUNICIPALITY	88	75	2	0	9	2
40805 DEVCHULI MUNICIPALITY	29	9	2	5	13	0
40806 KAWASOTI MUNICIPALITY	68	11	2	5	50	0
40807 MADHYA BINDU MUNICIPALITY	44	12	3	2	27	0
40808 BINAYI TRIBENI RURAL MUNICIPALITY	10	1	0	1	8	0
Syangja District	125	33	12	18	60	2
40901 PUTALIBAZAR MUNICIPALITY	10	4	0	4	2	0
40902 PHEDIKHOLA RURAL MUNICIPALITY	1	0	0	0	1	0
40903 AANDHIKHOLA RURAL MUNICIPALITY	14	3	3	3	5	0
40904 ARJUN CHOUPARI RURAL MUNICIPALITY	3	0	1	0	2	0
40905 BHIRKOT MUNICIPALITY	10	0	1	1	8	0
40906 BIRUWA RURAL MUNICIPALITY	5	3	0	0	2	0
40907 HARINAS RURAL MUNICIPALITY	2	1	0	0	1	0
40908 CHAPAKOT MUNICIPALITY	12	2	0	0	10	0
40909 WALLING MUNICIPALITY	22	6	4	1	9	2
40910 GALYANG MUNICIPALITY	13	6	2	0	5	0
40911 KALIGANDAKI RURAL MUNICIPALITY	33	8	1	9	15	0
Syangja District	307	172	9	3	118	5
41001 MODI RURAL MUNICIPALITY	42	25	2	0	15	0
41002 JALJALA RURAL MUNICIPALITY	108	75	5	2	24	2
41003 KUSHMA MUNICIPALITY	69	26	2	1	39	1
41004 PHALEBAS MUNICIPALITY	44	26	0	0	18	0
41005 MAHASHILA RURAL MUNICIPALITY	7	5	0	0	2	0
41006 BIHADI RURAL MUNICIPALITY	7	5	0	0	2	0
41007 PAIYU RURAL MUNICIPALITY	30	10	0	0	18	2
Baglung District	583	331	26	44	181	1
41101 BAGLUNG MUNICIPALITY	93	56	3	5	28	1
41102 KATHEKHOLA RURAL MUNICIPALITY	51	46	1	1	3	0
41103 TARAKHOLA RURAL MUNICIPALITY	27	24	0	0	3	0
41104 TAMANKHOLA RURAL MUNICIPALITY	19	18	0	0	1	0
41105 DHORPATAN MUNICIPALITY	35	11	4	8	12	0
41106 NISIKHOLA RURAL MUNICIPALITY	44	19	2	5	18	0
41107 BADIGAD RURAL MUNICIPALITY	69	38	0	8	23	0
41108 GALKOT MUNICIPALITY	116	79	0	10	27	0
41109 BARENG RURAL MUNICIPALITY	2	1	0	0	1	0
41110 JAIMUNI MUNICIPALITY	127	39	16	7	65	0

1) NSIC stands for Nepal Standard Industrial Classification.

2) Registered establishments only.

3) Includes "Not reported", "Unknown" and so on.

Table 3-1 Number of Establishments by Section of Industrial Classification, Working Days for the last one year and Local Level.

District and Local Level	Section of NSIC <sup>1)</sup>					
	C					
	Manufacturing					
	Working Days for the last one year (Operating through the year)					
	Total	Less than 300 days	300 to 319 days	320 to 349 days	350 days or more	Not Stated <sup>2)</sup>
<b>Gandaki Province</b>						
Total	10,860	3,528	3,127	2,365	1,639	201
Metropolitan City	2,674	753	792	631	406	92
Municipality	4,941	1,491	1,561	1,073	732	84
Rural Municipality	3,245	1,284	774	661	501	25
<b>401 Gorkha</b>						
Total	1,198	557	281	180	165	15
Municipality	527	232	127	81	86	1
Rural Municipality	671	325	154	99	79	14
<b>402 Manang</b>						
Total	9	7	0	1	1	0
Rural Municipality	9	7	0	1	1	0
<b>403 Mustang</b>						
Total	43	9	26	0	8	0
Rural Municipality	43	9	26	0	8	0
<b>404 Myagdi</b>						
Total	785	308	274	154	47	2
Municipality	256	58	120	63	13	2
Rural Municipality	529	250	154	91	34	0
<b>405 Kaski</b>						
Total	2,890	826	842	666	462	94
Metropolitan City	2,674	753	792	631	406	92
Rural Municipality	216	73	50	35	56	2
<b>406 Lamjung</b>						
Total	716	192	270	151	101	2
Municipality	600	148	238	132	80	2
Rural Municipality	116	44	32	19	21	0

1) NSIC stands for Nepal Standard Industrial Classification.

2) Includes "Not reported ", "Unknown" and so on.

Table 3-1 Number of Establishments by Section of Industrial Classification, Working Days for the last one year and Local Level.

District and Local Level	Section of NSIC <sup>1)</sup>					
	C					
	Manufacturing					
	Working Days for the last one year (Operating through the year)					
	Total	Less than 300 days	300 to 319 days	320 to 349 days	350 days or more	Not Stated <sup>2)</sup>
<b>407 Tanahu</b>						
Total	1,116	465	338	191	106	16
Municipality	730	265	246	148	59	12
Rural Municipality	386	200	92	43	47	4
<b>408 Nawalparasi East</b>						
Total	1,528	379	424	414	298	13
Municipality	1,252	321	380	309	230	12
Rural Municipality	276	58	44	105	68	1
<b>409 Syangja</b>						
Total	867	296	290	152	96	33
Municipality	570	212	219	70	39	30
Rural Municipality	297	84	71	82	57	3
<b>410 Parbat</b>						
Total	546	135	156	142	103	10
Municipality	248	47	74	58	60	9
Rural Municipality	298	88	82	84	43	1
<b>411 Baglung</b>						
Total	1,162	354	226	314	252	16
Municipality	758	208	157	212	165	16
Rural Municipality	404	146	69	102	87	0

1) NSIC stands for Nepal Standard Industrial Classification.

2) Includes "Not reported ", "Unknown" and so on.

Table 3-1 Number of Establishments by Section of Industrial Classification, Working Days for the last one year and Local Level.

District and Local Level	Section of NSIC <sup>1)</sup>						Not Stated <sup>2)</sup>
	C						
	Manufacturing						
	Working Days for the last one year (Operating through the year)						
	Total	Less than 300 days	300 to 319 days	320 to 349 days	350 days or more		
Gorkha District	1,198	557	281	180	165	15	
40101 CHUMANUBRI RURAL MUNICIPALITY	2	0	0	2	0	0	
40102 AJIRKOT RURAL MUNICIPALITY	97	53	16	14	14	0	
40103 BARPAK SULIKOT RURAL MUNICIPALITY	81	42	27	7	5	0	
40104 DHARCHE RURAL MUNICIPALITY	40	21	8	5	6	0	
40105 AARUGHAT RURAL MUNICIPALITY	113	29	33	30	21	0	
40106 BHIMSEN THAPA RURAL MUNICIPALITY	99	56	28	9	6	0	
40107 SIRANCHOWK RURAL MUNICIPALITY	122	88	18	12	4	0	
40108 PALUNG TAR MUNICIPALITY	195	99	44	42	10	0	
40109 GORKHA MUNICIPALITY	332	133	83	39	76	1	
40110 SHAHID LAKHAN RURAL MUNICIPALITY	55	7	11	10	13	14	
40111 GANDAKI RURAL MUNICIPALITY	62	29	13	10	10	0	
Manang District	9	7	0	1	1	0	
40201 NARPA BHUMI RURAL MUNICIPALITY	4	4	0	0	0	0	
40202 MANANG NGISHANG RURAL MUNICIPALITY	2	2	0	0	0	0	
40203 CHAME RURAL MUNICIPALITY	3	1	0	1	1	0	
40204 NASAON RURAL MUNICIPALITY	0	0	0	0	0	0	
Mustang District	43	9	26	0	8	0	
40301 LO-GHEKAR DAMODARKUNDA RURAL MUNICIPALITY	4	3	0	0	1	0	
40302 GHARPAJHONG RURAL MUNICIPALITY	22	2	17	0	3	0	
40303 WARAGUNG MUKTIKSHETRA RURAL MUNICIPALITY	3	1	0	0	2	0	
40304 LOMANTHANG RURAL MUNICIPALITY	7	3	4	0	0	0	
40305 THASANG RURAL MUNICIPALITY	7	0	5	0	2	0	
Myagdi District	785	308	274	154	47	2	
40401 ANNAPURNA RURAL MUNICIPALITY	49	26	10	8	5	0	
40402 RAGHUGANGA RURAL MUNICIPALITY	71	33	14	16	8	0	
40403 DHAWALAGIRI RURAL MUNICIPALITY	160	95	55	7	3	0	
40404 MALIKA RURAL MUNICIPALITY	120	40	47	28	5	0	
40405 MANGALA RURAL MUNICIPALITY	129	56	28	32	13	0	
40406 BENI MUNICIPALITY	256	58	120	63	13	2	
Kaski District	2,890	826	842	666	462	94	
40501 MADI RURAL MUNICIPALITY	31	17	5	1	8	0	
40502 MACHHAPUCHCHHRE RURAL MUNICIPALITY	54	26	7	20	1	0	
40503 ANNAPURNA RURAL MUNICIPALITY	102	14	28	13	45	2	
40504 POKHARA METROPOLITAN CITY	2,674	753	792	631	406	92	
40505 RUPA RURAL MUNICIPALITY	29	16	10	1	2	0	
Lamjung District	716	192	270	151	101	2	
40601 DORDI RURAL MUNICIPALITY	29	9	10	7	3	0	
40602 MARSHYANGDI RURAL MUNICIPALITY	53	21	17	9	6	0	
40603 KWHOLA SOTHAR RURAL MUNICIPALITY	21	12	0	1	8	0	
40604 MADHYA NEPAL MUNICIPALITY	171	77	70	15	9	0	
40605 BENSI SHAHAR MUNICIPALITY	199	39	89	49	21	1	
40606 SUNDARBAZAR MUNICIPALITY	166	17	68	52	28	1	
40607 RAINAS MUNICIPALITY	64	15	11	16	22	0	
40608 DUDHAPOKHARI RURAL MUNICIPALITY	13	2	5	2	4	0	
Tanahu District	1,116	465	338	191	106	16	
40701 BHANU MUNICIPALITY	106	33	21	36	14	2	
40702 BYAS MUNICIPALITY	336	101	136	72	23	4	
40703 MYAGDE RURAL MUNICIPALITY	95	48	35	9	2	1	
40704 SHUKLAGANDAKI MUNICIPALITY	210	100	60	34	15	1	
40705 BHIMAD MUNICIPALITY	78	31	29	6	7	5	
40706 GHIRING RURAL MUNICIPALITY	29	18	3	5	2	1	
40707 RHISHING RURAL MUNICIPALITY	51	45	4	2	0	0	
40708 DEVGHAT RURAL MUNICIPALITY	23	7	9	6	1	0	
40709 BANDIPUR RURAL MUNICIPALITY	83	10	27	11	33	2	
40710 AANBU KHAIRENI RURAL MUNICIPALITY	105	72	14	10	9	0	

1) NSIC stands for Nepal Standard Industrial Classification.

2) Includes "Not reported", "Unknown" and so on.

Table 3-1 Number of Establishments by Section of Industrial Classification, Working Days for the last one year and Local Level.

District and Local Level	Section of NSIC <sup>1)</sup>						Not Stated <sup>2)</sup>
	C						
	Manufacturing						
	Working Days for the last one year (Operating through the year)						
	Total	Less than 300 days	300 to 319 days	320 to 349 days	350 days or more		
Nawalparasi East District	1,528	379	424	414	298	13	
40801 GAIDAKOT MUNICIPALITY	388	132	153	70	31	2	
40802 BULINGTAR RURAL MUNICIPALITY	36	3	1	9	23	0	
40803 BUNGDIKALI RURAL MUNICIPALITY	51	9	5	10	26	1	
40804 HUPSEKOT RURAL MUNICIPALITY	99	29	21	38	11	0	
40805 DEVCHULI MUNICIPALITY	245	101	59	59	23	3	
40806 KAWASOTI MUNICIPALITY	430	68	99	160	96	7	
40807 MADHYA BINDU MUNICIPALITY	189	20	69	20	80	0	
40808 BINAYI TRIBENI RURAL MUNICIPALITY	90	17	17	48	8	0	
Syangja District	867	296	290	152	96	33	
40901 PUTALIBAZAR MUNICIPALITY	140	73	41	20	3	3	
40902 PHEDIKHOLA RURAL MUNICIPALITY	27	5	12	7	1	2	
40903 AANDHIKHOLA RURAL MUNICIPALITY	52	25	18	8	1	0	
40904 ARJUN CHOUPARI RURAL MUNICIPALITY	44	2	7	18	17	0	
40905 BHIRKOT MUNICIPALITY	71	17	30	13	11	0	
40906 BIRUWA RURAL MUNICIPALITY	52	17	11	8	15	1	
40907 HARINAS RURAL MUNICIPALITY	24	2	6	3	13	0	
40908 CHAPAKOT MUNICIPALITY	77	29	27	9	5	7	
40909 WALLING MUNICIPALITY	152	43	81	6	2	20	
40910 GALYANG MUNICIPALITY	130	50	40	22	18	0	
40911 KALIGANDAKI RURAL MUNICIPALITY	98	33	17	38	10	0	
Syangja District	546	135	156	142	103	10	
41001 MODI RURAL MUNICIPALITY	88	15	25	26	22	0	
41002 JALJALA RURAL MUNICIPALITY	106	44	28	21	12	1	
41003 KUSHMA MUNICIPALITY	162	30	58	30	35	9	
41004 PHALEBAS MUNICIPALITY	86	17	16	28	25	0	
41005 MAHASHILA RURAL MUNICIPALITY	10	4	3	3	0	0	
41006 BIHADI RURAL MUNICIPALITY	20	8	6	5	1	0	
41007 PAIYU RURAL MUNICIPALITY	74	17	20	29	8	0	
Baglung District	1,162	354	226	314	252	16	
41101 BAGLUNG MUNICIPALITY	347	77	79	93	82	16	
41102 KATHEKHOLA RURAL MUNICIPALITY	99	41	21	24	13	0	
41103 TARAKHOLA RURAL MUNICIPALITY	45	9	20	2	14	0	
41104 TAMANKHOLA RURAL MUNICIPALITY	44	31	8	5	0	0	
41105 DHORPATAN MUNICIPALITY	97	10	16	37	34	0	
41106 NISIKHOLA RURAL MUNICIPALITY	52	20	2	18	12	0	
41107 BADIGAD RURAL MUNICIPALITY	139	44	15	48	32	0	
41108 GALKOT MUNICIPALITY	149	53	30	58	8	0	
41109 BARENG RURAL MUNICIPALITY	25	1	3	5	16	0	
41110 JAIMUNI MUNICIPALITY	165	68	32	24	41	0	

1) NSIC stands for Nepal Standard Industrial Classification.

2) Includes "Not reported", "Unknown" and so on.



Table 3-1 Number of Establishments by Section of Industrial Classification, Working Days for the last one year and Local Level.

District and Local Level	Section of NSIC <sup>1)</sup>					
	B+D+E+F					
	Mining, Electricity, Gas, Water supply & Construction					
	Working Days for the last one year (Operating through the year)					
Total	Less than 300 days	300 to 319 days	320 to 349 days	350 days or more	Not Stated <sup>2)</sup>	
<b>Gandaki Province</b>						
Total	993	447	141	84	296	25
Metropolitan City	142	40	31	28	30	13
Municipality	304	125	62	30	80	7
Rural Municipality	547	282	48	26	186	5
<b>401 Gorkha</b>						
Total	148	90	7	4	45	2
Municipality	34	23	2	2	6	1
Rural Municipality	114	67	5	2	39	1
<b>402 Manang</b>						
Total	12	1	1	0	10	0
Rural Municipality	12	1	1	0	10	0
<b>403 Mustang</b>						
Total	13	0	8	0	5	0
Rural Municipality	13	0	8	0	5	0
<b>404 Myagdi</b>						
Total	166	115	29	6	15	1
Municipality	46	25	17	4	0	0
Rural Municipality	120	90	12	2	15	1
<b>405 Kaski</b>						
Total	163	47	32	28	42	14
Metropolitan City	142	40	31	28	30	13
Rural Municipality	21	7	1	0	12	1
<b>406 Lamjung</b>						
Total	75	25	9	6	35	0
Municipality	36	15	7	3	11	0
Rural Municipality	39	10	2	3	24	0

1) NSIC stands for Nepal Standard Industrial Classification.

2) Includes "Not reported ", "Unknown" and so on.

Table 3-1 Number of Establishments by Section of Industrial Classification, Working Days for the last one year and Local Level.

District and Local Level	Section of NSIC <sup>1)</sup>					
	B+D+E+F					
	Mining, Electricity, Gas, Water supply & Construction					
	Working Days for the last one year (Operating through the year)					
	Total	Less than 300 days	300 to 319 days	320 to 349 days	350 days or more	Not Stated <sup>2)</sup>
<b>407 Tanahu</b>						
Total	117	72	18	7	17	3
Municipality	60	26	14	6	13	1
Rural Municipality	57	46	4	1	4	2
<b>408 Nawalparasi East</b>						
Total	115	40	12	10	52	1
Municipality	44	17	8	7	11	1
Rural Municipality	71	23	4	3	41	0
<b>409 Syangja</b>						
Total	12	6	3	0	3	0
Municipality	8	3	3	0	2	0
Rural Municipality	4	3	0	0	1	0
<b>410 Parbat</b>						
Total	33	12	6	4	11	0
Municipality	13	3	2	2	6	0
Rural Municipality	20	9	4	2	5	0
<b>411 Baglung</b>						
Total	139	39	16	19	61	4
Municipality	63	13	9	6	31	4
Rural Municipality	76	26	7	13	30	0

1) NSIC stands for Nepal Standard Industrial Classification.

2) Includes "Not reported", "Unknown" and so on.

Table 3-1 Number of Establishments by Section of Industrial Classification, Working Days for the last one year and Local Level.

District and Local Level	Section of NSIC <sup>1)</sup>					
	B+D+E+F					
	Mining, Electricity, Gas, Water supply & Construction					
	Working Days for the last one year (Operating through the year)					
	Total	Less than 300 days	300 to 319 days	320 to 349 days	350 days or more	Not Stated <sup>2)</sup>
Gorkha District	148	90	7	4	45	2
40101 CHUMANUBRI RURAL MUNICIPALITY	2	0	0	0	2	0
40102 AJIRKOT RURAL MUNICIPALITY	46	26	2	0	18	0
40103 BARPAK SULIKOT RURAL MUNICIPALITY	24	13	1	0	10	0
40104 DHARCHE RURAL MUNICIPALITY	8	4	1	0	3	0
40105 AARUGHAT RURAL MUNICIPALITY	4	2	1	0	0	1
40106 BHIMSEN THAPA RURAL MUNICIPALITY	4	2	0	0	2	0
40107 SIRANCHOWK RURAL MUNICIPALITY	16	12	0	0	4	0
40108 PALUNG TAR MUNICIPALITY	12	8	1	1	2	0
40109 GORKHA MUNICIPALITY	22	15	1	1	4	1
40110 SHAHID LAKHAN RURAL MUNICIPALITY	2	1	0	1	0	0
40111 GANDAKI RURAL MUNICIPALITY	8	7	0	1	0	0
Manang District	12	1	1	0	10	0
40201 NARPA BHUMI RURAL MUNICIPALITY	2	0	1	0	1	0
40202 MANANG NGISHANG RURAL MUNICIPALITY	2	0	0	0	2	0
40203 CHAME RURAL MUNICIPALITY	3	1	0	0	2	0
40204 NASAON RURAL MUNICIPALITY	5	0	0	0	5	0
Mustang District	13	0	8	0	5	0
40301 LO-GHEKAR DAMODARKUNDA RURAL MUNICIPALITY	0	0	0	0	0	0
40302 GHARPAJHONG RURAL MUNICIPALITY	13	0	8	0	5	0
40303 WARAGUNG MUKTIKSHETRA RURAL MUNICIPALITY	0	0	0	0	0	0
40304 LOMANTHANG RURAL MUNICIPALITY	0	0	0	0	0	0
40305 THASANG RURAL MUNICIPALITY	0	0	0	0	0	0
Myagdi District	166	115	29	6	15	1
40401 ANNAPURNA RURAL MUNICIPALITY	11	6	0	0	4	1
40402 RAGHUGANGA RURAL MUNICIPALITY	8	4	1	1	2	0
40403 DHAWALAGIRI RURAL MUNICIPALITY	86	73	9	0	4	0
40404 MALIKA RURAL MUNICIPALITY	10	4	1	1	4	0
40405 MANGALA RURAL MUNICIPALITY	5	3	1	0	1	0
40406 BENI MUNICIPALITY	46	25	17	4	0	0
Kaski District	163	47	32	28	42	14
40501 MADI RURAL MUNICIPALITY	1	0	0	0	1	0
40502 MACHHAPUCHCHHRE RURAL MUNICIPALITY	2	0	1	0	1	0
40503 ANNAPURNA RURAL MUNICIPALITY	15	4	0	0	10	1
40504 POKHARA METROPOLITAN CITY	142	40	31	28	30	13
40505 RUPA RURAL MUNICIPALITY	3	3	0	0	0	0
Lamjung District	75	25	9	6	35	0
40601 DORDI RURAL MUNICIPALITY	8	3	0	0	5	0
40602 MARSHYANGDI RURAL MUNICIPALITY	11	3	1	0	7	0
40603 KWHOLA SOTHAR RURAL MUNICIPALITY	14	4	0	1	9	0
40604 MADHYA NEPAL MUNICIPALITY	5	3	2	0	0	0
40605 BENSI SHAHAR MUNICIPALITY	11	6	1	2	2	0
40606 SUNDARBAZAR MUNICIPALITY	18	5	3	1	9	0
40607 RAINAS MUNICIPALITY	2	1	1	0	0	0
40608 DUDHAPOKHARI RURAL MUNICIPALITY	6	0	1	2	3	0
Tanahu District	117	72	18	7	17	3
40701 BHANU MUNICIPALITY	5	2	1	0	2	0
40702 BYAS MUNICIPALITY	21	5	6	4	6	0
40703 MYAGDE RURAL MUNICIPALITY	2	1	0	1	0	0
40704 SHUKLAGANDAKI MUNICIPALITY	32	17	7	2	5	1
40705 BHIMAD MUNICIPALITY	2	2	0	0	0	0
40706 GHIRING RURAL MUNICIPALITY	0	0	0	0	0	0
40707 RHISHING RURAL MUNICIPALITY	27	27	0	0	0	0
40708 DEVGHAT RURAL MUNICIPALITY	0	0	0	0	0	0
40709 BANDIPUR RURAL MUNICIPALITY	22	15	2	0	3	2
40710 AANBU KHAIRENI RURAL MUNICIPALITY	6	3	2	0	1	0

1) NSIC stands for Nepal Standard Industrial Classification.

2) Includes "Not reported", "Unknown" and so on.

Table 3-1 Number of Establishments by Section of Industrial Classification, Working Days for the last one year and Local Level.

District and Local Level	Section of NSIC <sup>1)</sup>					
	B+D+E+F					
	Mining, Electricity, Gas, Water supply & Construction					
	Working Days for the last one year (Operating through the year)					
	Total	Less than 300 days	300 to 319 days	320 to 349 days	350 days or more	Not Stated <sup>2)</sup>
Nawalparasi East District	115	40	12	10	52	1
40801 GAIDAKOT MUNICIPALITY	12	5	2	0	4	1
40802 BULINGTAR RURAL MUNICIPALITY	23	1	4	1	17	0
40803 BUNGDIKALI RURAL MUNICIPALITY	32	13	0	0	19	0
40804 HUPSEKOT RURAL MUNICIPALITY	9	5	0	0	4	0
40805 DEVCHULI MUNICIPALITY	13	8	3	0	2	0
40806 KAWASOTI MUNICIPALITY	14	2	2	6	4	0
40807 MADHYA BINDU MUNICIPALITY	5	2	1	1	1	0
40808 BINAYI TRIBENI RURAL MUNICIPALITY	7	4	0	2	1	0
Syangja District	12	6	3	0	3	0
40901 PUTALIBAZAR MUNICIPALITY	1	0	1	0	0	0
40902 PHEDIKHOLA RURAL MUNICIPALITY	0	0	0	0	0	0
40903 AANDHIKHOLA RURAL MUNICIPALITY	0	0	0	0	0	0
40904 ARJUN CHOUPARI RURAL MUNICIPALITY	0	0	0	0	0	0
40905 BHIRKOT MUNICIPALITY	2	0	1	0	1	0
40906 BIRUWA RURAL MUNICIPALITY	2	1	0	0	1	0
40907 HARINAS RURAL MUNICIPALITY	0	0	0	0	0	0
40908 CHAPAKOT MUNICIPALITY	2	2	0	0	0	0
40909 WALLING MUNICIPALITY	2	1	1	0	0	0
40910 GALYANG MUNICIPALITY	1	0	0	0	1	0
40911 KALIGANDAKI RURAL MUNICIPALITY	2	2	0	0	0	0
Syangja District	33	12	6	4	11	0
41001 MODI RURAL MUNICIPALITY	3	1	0	0	2	0
41002 JALJALA RURAL MUNICIPALITY	13	6	3	2	2	0
41003 KUSHMA MUNICIPALITY	5	1	2	1	1	0
41004 PHALEBAS MUNICIPALITY	8	2	0	1	5	0
41005 MAHASHILA RURAL MUNICIPALITY	1	0	1	0	0	0
41006 BIHADI RURAL MUNICIPALITY	2	1	0	0	1	0
41007 PAIYU RURAL MUNICIPALITY	1	1	0	0	0	0
Baglung District	139	39	16	19	61	4
41101 BAGLUNG MUNICIPALITY	18	4	7	3	0	4
41102 KATHEKHOLA RURAL MUNICIPALITY	5	0	0	0	5	0
41103 TARAKHOLA RURAL MUNICIPALITY	28	15	7	3	3	0
41104 TAMANKHOLA RURAL MUNICIPALITY	11	6	0	4	1	0
41105 DHORPATAN MUNICIPALITY	17	1	1	0	15	0
41106 NISIKHOLA RURAL MUNICIPALITY	11	2	0	1	8	0
41107 BADIGAD RURAL MUNICIPALITY	18	2	0	5	11	0
41108 GALKOT MUNICIPALITY	17	8	0	1	8	0
41109 BARENG RURAL MUNICIPALITY	3	1	0	0	2	0
41110 JAIMUNI MUNICIPALITY	11	0	1	2	8	0

1) NSIC stands for Nepal Standard Industrial Classification.

2) Includes "Not reported", "Unknown" and so on.

Table 3-1 Number of Establishments by Section of Industrial Classification, Working Days for the last one year and Local Level.

District and Local Level	Section of NSIC <sup>1)</sup>					
	G					
	Wholesale and Retail Trade					
	Working Days for the last one year (Operating through the year)					
	Total	Less than 300 days	300 to 319 days	320 to 349 days	350 days or more	Not Stated <sup>2)</sup>
<b>Gandaki Province</b>						
Total	50,512	13,667	13,124	12,064	10,720	937
Metropolitan City	15,272	4,354	3,395	3,606	3,520	397
Municipality	22,212	6,103	6,919	5,065	3,734	391
Rural Municipality	13,028	3,210	2,810	3,393	3,466	149
<b>401 Gorkha</b>						
Total	4,801	1,228	1,026	1,020	1,404	123
Municipality	2,090	634	473	425	550	8
Rural Municipality	2,711	594	553	595	854	115
<b>402 Manang</b>						
Total	44	15	9	9	11	0
Rural Municipality	44	15	9	9	11	0
<b>403 Mustang</b>						
Total	175	29	120	5	21	0
Rural Municipality	175	29	120	5	21	0
<b>404 Myagdi</b>						
Total	2,086	602	829	441	210	4
Municipality	939	193	494	134	114	4
Rural Municipality	1,147	409	335	307	96	0
<b>405 Kaski</b>						
Total	16,182	4,578	3,580	3,798	3,819	407
Metropolitan City	15,272	4,354	3,395	3,606	3,520	397
Rural Municipality	910	224	185	192	299	10
<b>406 Lamjung</b>						
Total	2,805	593	1,043	622	530	17
Municipality	2,198	459	888	490	344	17
Rural Municipality	607	134	155	132	186	0

1) NSIC stands for Nepal Standard Industrial Classification.

2) Includes "Not reported ", "Unknown" and so on.

Table 3-1 Number of Establishments by Section of Industrial Classification, Working Days for the last one year and Local Level.

District and Local Level	Section of NSIC <sup>1)</sup>					
	G					
	Wholesale and Retail Trade					
	Working Days for the last one year (Operating through the year)					
	Total	Less than 300 days	300 to 319 days	320 to 349 days	350 days or more	Not Stated <sup>2)</sup>
<b>407 Tanahu</b>						
Total	6,454	2,519	2,019	1,264	601	51
Municipality	4,452	1,751	1,436	917	307	41
Rural Municipality	2,002	768	583	347	294	10
<b>408 Nawalparasi East</b>						
Total	7,215	1,851	1,696	1,888	1,747	33
Municipality	5,668	1,562	1,538	1,362	1,178	28
Rural Municipality	1,547	289	158	526	569	5
<b>409 Syangja</b>						
Total	4,158	1,222	1,390	868	556	122
Municipality	2,935	915	1,134	500	265	121
Rural Municipality	1,223	307	256	368	291	1
<b>410 Parbat</b>						
Total	2,291	340	648	716	528	59
Municipality	1,054	138	365	275	225	51
Rural Municipality	1,237	202	283	441	303	8
<b>411 Baglung</b>						
Total	4,301	690	764	1,433	1,293	121
Municipality	2,876	451	591	962	751	121
Rural Municipality	1,425	239	173	471	542	0

1) NSIC stands for Nepal Standard Industrial Classification.

2) Includes "Not reported ", "Unknown" and so on.

Table 3-1 Number of Establishments by Section of Industrial Classification, Working Days for the last one year and Local Level.

District and Local Level	Section of NSIC <sup>1)</sup>						Not Stated <sup>2)</sup>
	G						
	Wholesale and Retail Trade						
	Working Days for the last one year (Operating through the year)						
	Total	Less than 300 days	300 to 319 days	320 to 349 days	350 days or more		
Gorkha District	4,801	1,228	1,026	1,020	1,404	123	
40101 CHUMANUBRI RURAL MUNICIPALITY	47	0	1	1	45	0	
40102 AJIRKOT RURAL MUNICIPALITY	271	54	33	75	109	0	
40103 BARPAK SULIKOT RURAL MUNICIPALITY	368	104	148	44	71	1	
40104 DHARCHE RURAL MUNICIPALITY	200	55	35	33	77	0	
40105 AARUGHAT RURAL MUNICIPALITY	450	90	80	109	170	1	
40106 BHIMSEN THAPA RURAL MUNICIPALITY	334	103	113	85	33	0	
40107 SIRANCHOWK RURAL MUNICIPALITY	330	108	76	93	53	0	
40108 PALUNG TAR MUNICIPALITY	652	175	168	194	113	2	
40109 GORKHA MUNICIPALITY	1,438	459	305	231	437	6	
40110 SHAHID LAKHAN RURAL MUNICIPALITY	417	34	34	85	152	112	
40111 GANDAKI RURAL MUNICIPALITY	294	46	33	70	144	1	
Manang District	44	15	9	9	11	0	
40201 NARPA BHUMI RURAL MUNICIPALITY	0	0	0	0	0	0	
40202 MANANG NGISHANG RURAL MUNICIPALITY	10	8	1	1	0	0	
40203 CHAME RURAL MUNICIPALITY	23	7	5	7	4	0	
40204 NASAON RURAL MUNICIPALITY	11	0	3	1	7	0	
Mustang District	175	29	120	5	21	0	
40301 LO-GHEKAR DAMODARKUNDA RURAL MUNICIPALITY	13	6	3	1	3	0	
40302 GHARPAJHONG RURAL MUNICIPALITY	87	2	76	4	5	0	
40303 WARAGUNG MUKTIKSHETRA RURAL MUNICIPALITY	13	5	3	0	5	0	
40304 LOMANTHANG RURAL MUNICIPALITY	22	16	3	0	3	0	
40305 THASANG RURAL MUNICIPALITY	40	0	35	0	5	0	
Myagdi District	2,086	602	829	441	210	4	
40401 ANNAPURNA RURAL MUNICIPALITY	216	81	54	52	29	0	
40402 RAGHUGANGA RURAL MUNICIPALITY	216	99	41	53	23	0	
40403 DHAWALAGIRI RURAL MUNICIPALITY	171	79	65	17	10	0	
40404 MALIKA RURAL MUNICIPALITY	279	50	112	111	6	0	
40405 MANGALA RURAL MUNICIPALITY	265	100	63	74	28	0	
40406 BENI MUNICIPALITY	939	193	494	134	114	4	
Kaski District	16,182	4,578	3,580	3,798	3,819	407	
40501 MADI RURAL MUNICIPALITY	152	34	26	48	44	0	
40502 MACHHAPUCHCHHRE RURAL MUNICIPALITY	296	115	67	80	31	3	
40503 ANNAPURNA RURAL MUNICIPALITY	354	49	55	43	200	7	
40504 POKHARA METROPOLITAN CITY	15,272	4,354	3,395	3,606	3,520	397	
40505 RUPA RURAL MUNICIPALITY	108	26	37	21	24	0	
Lamjung District	2,805	593	1,043	622	530	17	
40601 DORDI RURAL MUNICIPALITY	202	57	53	48	44	0	
40602 MARSHYANGDI RURAL MUNICIPALITY	193	20	47	47	79	0	
40603 KWHOLA SOTHAR RURAL MUNICIPALITY	83	17	10	15	41	0	
40604 MADHYA NEPAL MUNICIPALITY	504	183	204	64	52	1	
40605 BENSI SHAHAR MUNICIPALITY	825	130	379	210	99	7	
40606 SUNDARBAZAR MUNICIPALITY	578	78	281	165	45	9	
40607 RAINAS MUNICIPALITY	291	68	24	51	148	0	
40608 DUDHAPOKHARI RURAL MUNICIPALITY	129	40	45	22	22	0	
Tanahu District	6,454	2,519	2,019	1,264	601	51	
40701 BHANU MUNICIPALITY	777	221	163	298	81	14	
40702 BYAS MUNICIPALITY	1,835	664	675	357	124	15	
40703 MYAGDE RURAL MUNICIPALITY	364	136	129	76	19	4	
40704 SHUKLAGANDAKI MUNICIPALITY	1,238	586	370	196	81	5	
40705 BHIMAD MUNICIPALITY	602	280	228	66	21	7	
40706 GHIRING RURAL MUNICIPALITY	158	95	22	31	8	2	
40707 RHISHING RURAL MUNICIPALITY	226	159	44	21	2	0	
40708 DEVGHAT RURAL MUNICIPALITY	174	57	54	56	7	0	
40709 BANDIPUR RURAL MUNICIPALITY	547	54	226	96	169	2	
40710 AANBU KHAIRENI RURAL MUNICIPALITY	533	267	108	67	89	2	

1) NSIC stands for Nepal Standard Industrial Classification.

2) Includes "Not reported", "Unknown" and so on.

Table 3-1 Number of Establishments by Section of Industrial Classification, Working Days for the last one year and Local Level.

District and Local Level	Section of NSIC <sup>1)</sup>					
	G					
	Wholesale and Retail Trade					
	Working Days for the last one year (Operating through the year)					
	Total	Less than 300 days	300 to 319 days	320 to 349 days	350 days or more	Not Stated <sup>2)</sup>
Nawalparasi East District	7,215	1,851	1,696	1,888	1,747	33
40801 GAIDAKOT MUNICIPALITY	1,554	593	511	247	202	1
40802 BULINGTAR RURAL MUNICIPALITY	255	16	30	34	175	0
40803 BUNGDIKALI RURAL MUNICIPALITY	244	23	10	26	184	1
40804 HUPSEKOT RURAL MUNICIPALITY	449	122	37	144	142	4
40805 DEVCHULI MUNICIPALITY	1,242	501	325	257	157	2
40806 KAWASOTI MUNICIPALITY	1,870	300	389	736	421	24
40807 MADHYA BINDU MUNICIPALITY	1,002	168	313	122	398	1
40808 BINAYI TRIBENI RURAL MUNICIPALITY	599	128	81	322	68	0
Syangja District	4,158	1,222	1,390	868	556	122
40901 PUTALIBAZAR MUNICIPALITY	709	394	210	75	17	13
40902 PHEDIKHOLA RURAL MUNICIPALITY	142	54	54	31	2	1
40903 AANDHIKHOLA RURAL MUNICIPALITY	179	74	60	41	4	0
40904 ARJUN CHOUPARI RURAL MUNICIPALITY	249	32	30	89	98	0
40905 BHIRKOT MUNICIPALITY	403	66	180	72	81	4
40906 BIRUWA RURAL MUNICIPALITY	159	22	23	74	40	0
40907 HARINAS RURAL MUNICIPALITY	181	34	27	34	86	0
40908 CHAPAKOT MUNICIPALITY	343	79	110	135	7	12
40909 WALLING MUNICIPALITY	874	217	476	74	15	92
40910 GALYANG MUNICIPALITY	606	159	158	144	145	0
40911 KALIGANDAKI RURAL MUNICIPALITY	313	91	62	99	61	0
Syangja District	2,291	340	648	716	528	59
41001 MODI RURAL MUNICIPALITY	349	20	53	115	158	3
41002 JALJALA RURAL MUNICIPALITY	365	88	112	82	79	4
41003 KUSHMA MUNICIPALITY	761	107	323	125	155	51
41004 PHALEBAS MUNICIPALITY	293	31	42	150	70	0
41005 MAHASHILA RURAL MUNICIPALITY	103	32	28	42	1	0
41006 BIHADI RURAL MUNICIPALITY	140	40	62	24	14	0
41007 PAIYU RURAL MUNICIPALITY	280	22	28	178	51	1
Baglung District	4,301	690	764	1,433	1,293	121
41101 BAGLUNG MUNICIPALITY	1,538	196	308	447	466	121
41102 KATHEKHOLA RURAL MUNICIPALITY	314	56	38	131	89	0
41103 TARAKHOLA RURAL MUNICIPALITY	146	15	45	14	72	0
41104 TAMANKHOLA RURAL MUNICIPALITY	113	71	19	20	3	0
41105 DHORPATAN MUNICIPALITY	414	36	90	166	122	0
41106 NISIKHOLA RURAL MUNICIPALITY	248	63	35	56	94	0
41107 BADIGAD RURAL MUNICIPALITY	467	30	33	239	165	0
41108 GALKOT MUNICIPALITY	514	121	73	257	63	0
41109 BARENG RURAL MUNICIPALITY	137	4	3	11	119	0
41110 JAIMUNI MUNICIPALITY	410	98	120	92	100	0

1) NSIC stands for Nepal Standard Industrial Classification.

2) Includes "Not reported", "Unknown" and so on.



Table 3-1 Number of Establishments by Section of Industrial Classification, Working Days for the last one year and Local Level.

District and Local Level	Section of NSIC <sup>1)</sup>					
	H+J					
	Transportation and Storage, Information and Communication					
	Working Days for the last one year (Operating through the year)					
Total	Less than 300 days	300 to 319 days	320 to 349 days	350 days or more	Not Stated <sup>2)</sup>	
Gandaki Province						
Total	644	205	139	53	176	71
Metropolitan City	148	30	35	16	24	43
Municipality	259	75	50	22	91	21
Rural Municipality	237	100	54	15	61	7
401 Gorkha						
Total	60	21	10	1	15	13
Municipality	20	6	0	0	5	9
Rural Municipality	40	15	10	1	10	4
402 Manang						
Total	4	3	1	0	0	0
Rural Municipality	4	3	1	0	0	0
403 Mustang						
Total	16	0	0	1	14	1
Rural Municipality	16	0	0	1	14	1
404 Myagdi						
Total	55	22	20	2	10	1
Municipality	15	2	3	1	8	1
Rural Municipality	40	20	17	1	2	0
405 Kaski						
Total	158	35	37	16	26	44
Metropolitan City	148	30	35	16	24	43
Rural Municipality	10	5	2	0	2	1
406 Lamjung						
Total	69	31	12	5	20	1
Municipality	49	18	9	3	18	1
Rural Municipality	20	13	3	2	2	0

1) NSIC stands for Nepal Standard Industrial Classification.

2) Includes "Not reported", "Unknown" and so on.

Table 3-1 Number of Establishments by Section of Industrial Classification, Working Days for the last one year and Local Level.

District and Local Level	Section of NSIC <sup>1)</sup>					
	H+J					
	Transportation and Storage, Information and Communication					
	Working Days for the last one year (Operating through the year)					
	Total	Less than 300 days	300 to 319 days	320 to 349 days	350 days or more	Not Stated <sup>2)</sup>
<b>407 Tanahu</b>						
Total	68	22	14	1	29	2
Municipality	42	13	8	1	19	1
Rural Municipality	26	9	6	0	10	1
<b>408 Nawalparasi East</b>						
Total	59	16	12	9	21	1
Municipality	44	10	9	9	15	1
Rural Municipality	15	6	3	0	6	0
<b>409 Syangja</b>						
Total	33	12	12	2	5	2
Municipality	22	7	8	1	4	2
Rural Municipality	11	5	4	1	1	0
<b>410 Parbat</b>						
Total	46	22	4	4	12	4
Municipality	22	8	1	0	9	4
Rural Municipality	24	14	3	4	3	0
<b>411 Baglung</b>						
Total	76	21	17	12	24	2
Municipality	45	11	12	7	13	2
Rural Municipality	31	10	5	5	11	0

1) NSIC stands for Nepal Standard Industrial Classification.

2) Includes "Not reported ", "Unknown" and so on.

Table 3-1 Number of Establishments by Section of Industrial Classification, Working Days for the last one year and Local Level.

District and Local Level	Section of NSIC <sup>1)</sup>						Not Stated <sup>2)</sup>
	H+J						
	Transportation and Storage, Information and Communication						
	Working Days for the last one year (Operating through the year)						
Total	Less than 300 days	300 to 319 days	320 to 349 days	350 days or more			
Gorkha District	60	21	10	1	15	13	
40101 CHUMANUBRI RURAL MUNICIPALITY	1	1	0	0	0	0	
40102 AJIRKOT RURAL MUNICIPALITY	4	3	1	0	0	0	
40103 BARPAK SULIKOT RURAL MUNICIPALITY	6	3	2	0	1	0	
40104 DHARCHE RURAL MUNICIPALITY	5	0	2	0	2	1	
40105 AARUGHAT RURAL MUNICIPALITY	7	3	1	1	2	0	
40106 BHIMSEN THAPA RURAL MUNICIPALITY	4	2	2	0	0	0	
40107 SIRANCHOWK RURAL MUNICIPALITY	5	2	1	0	1	1	
40108 PALUNG TAR MUNICIPALITY	6	3	0	0	2	1	
40109 GORKHA MUNICIPALITY	14	3	0	0	3	8	
40110 SHAHID LAKHAN RURAL MUNICIPALITY	4	0	0	0	2	2	
40111 GANDAKI RURAL MUNICIPALITY	4	1	1	0	2	0	
Manang District	4	3	1	0	0	0	
40201 NARPA BHUMI RURAL MUNICIPALITY	0	0	0	0	0	0	
40202 MANANG NGISHANG RURAL MUNICIPALITY	2	2	0	0	0	0	
40203 CHAME RURAL MUNICIPALITY	2	1	1	0	0	0	
40204 NASAON RURAL MUNICIPALITY	0	0	0	0	0	0	
Mustang District	16	0	0	1	14	1	
40301 LO-GHEKAR DAMODARKUNDA RURAL MUNICIPALITY	3	0	0	1	2	0	
40302 GHARPAJHONG RURAL MUNICIPALITY	3	0	0	0	2	1	
40303 WARAGUNG MUKTIKSHETRA RURAL MUNICIPALITY	4	0	0	0	4	0	
40304 LOMANTHANG RURAL MUNICIPALITY	3	0	0	0	3	0	
40305 THASANG RURAL MUNICIPALITY	3	0	0	0	3	0	
Myagdi District	55	22	20	2	10	1	
40401 ANNAPURNA RURAL MUNICIPALITY	7	3	3	0	1	0	
40402 RAGHUGANGA RURAL MUNICIPALITY	4	3	0	0	1	0	
40403 DHAWALAGIRI RURAL MUNICIPALITY	23	13	10	0	0	0	
40404 MALIKA RURAL MUNICIPALITY	3	0	3	0	0	0	
40405 MANGALA RURAL MUNICIPALITY	3	1	1	1	0	0	
40406 BENI MUNICIPALITY	15	2	3	1	8	1	
Kaski District	158	35	37	16	26	44	
40501 MADI RURAL MUNICIPALITY	1	0	0	0	1	0	
40502 MACHHAPUCHCHHRE RURAL MUNICIPALITY	2	2	0	0	0	0	
40503 ANNAPURNA RURAL MUNICIPALITY	4	1	2	0	0	1	
40504 POKHARA METROPOLITAN CITY	148	30	35	16	24	43	
40505 RUPA RURAL MUNICIPALITY	3	2	0	0	1	0	
Lamjung District	69	31	12	5	20	1	
40601 DORDI RURAL MUNICIPALITY	9	8	0	0	1	0	
40602 MARSHYANGDI RURAL MUNICIPALITY	3	2	0	1	0	0	
40603 KWHOLA SOTHAR RURAL MUNICIPALITY	3	0	1	1	1	0	
40604 MADHYA NEPAL MUNICIPALITY	11	6	2	0	3	0	
40605 BENSI SHAHAR MUNICIPALITY	24	6	3	2	12	1	
40606 SUNDARBAZAR MUNICIPALITY	13	5	4	1	3	0	
40607 RAINAS MUNICIPALITY	1	1	0	0	0	0	
40608 DUDHAPOKHARI RURAL MUNICIPALITY	5	3	2	0	0	0	
Tanahu District	68	22	14	1	29	2	
40701 BHANU MUNICIPALITY	2	1	0	0	1	0	
40702 BYAS MUNICIPALITY	22	3	5	1	12	1	
40703 MYAGDE RURAL MUNICIPALITY	1	0	1	0	0	0	
40704 SHUKLAGANDAKI MUNICIPALITY	14	6	2	0	6	0	
40705 BHIMAD MUNICIPALITY	4	3	1	0	0	0	
40706 GHIRING RURAL MUNICIPALITY	1	0	1	0	0	0	
40707 RHISHING RURAL MUNICIPALITY	5	3	1	0	1	0	
40708 DEVGHAT RURAL MUNICIPALITY	3	2	0	0	1	0	
40709 BANDIPUR RURAL MUNICIPALITY	8	0	1	0	7	0	
40710 AANBU KHAIRENI RURAL MUNICIPALITY	8	4	2	0	1	1	

1) NSIC stands for Nepal Standard Industrial Classification.

2) Includes "Not reported ", "Unknown" and so on.

Table 3-1 Number of Establishments by Section of Industrial Classification, Working Days for the last one year and Local Level.

District and Local Level	Section of NSIC <sup>1)</sup>					
	H+J					
	Transportation and Storage, Information and Communication					
	Working Days for the last one year (Operating through the year)					
Total	Less than 300 days	300 to 319 days	320 to 349 days	350 days or more	Not Stated <sup>2)</sup>	
Nawalparasi East District	59	16	12	9	21	1
40801 GAIDAKOT MUNICIPALITY	16	4	5	0	7	0
40802 BULINGTAR RURAL MUNICIPALITY	6	1	2	0	3	0
40803 BUNGDIKALI RURAL MUNICIPALITY	2	1	0	0	1	0
40804 HUPSEKOT RURAL MUNICIPALITY	2	1	1	0	0	0
40805 DEVCHULI MUNICIPALITY	6	2	1	1	2	0
40806 KAWASOTI MUNICIPALITY	15	2	1	7	4	1
40807 MADHYA BINDU MUNICIPALITY	7	2	2	1	2	0
40808 BINAYI TRIBENI RURAL MUNICIPALITY	5	3	0	0	2	0
Syangja District	33	12	12	2	5	2
40901 PUTALIBAZAR MUNICIPALITY	6	2	3	0	1	0
40902 PHEDIKHOLA RURAL MUNICIPALITY	1	0	0	1	0	0
40903 AANDHIKHOLA RURAL MUNICIPALITY	2	2	0	0	0	0
40904 ARJUN CHOUPARI RURAL MUNICIPALITY	2	0	2	0	0	0
40905 BHIRKOT MUNICIPALITY	3	0	1	1	1	0
40906 BIRUWA RURAL MUNICIPALITY	2	0	1	0	1	0
40907 HARINAS RURAL MUNICIPALITY	1	0	1	0	0	0
40908 CHAPAKOT MUNICIPALITY	3	2	1	0	0	0
40909 WALLING MUNICIPALITY	3	1	1	0	0	1
40910 GALYANG MUNICIPALITY	7	2	2	0	2	1
40911 KALIGANDAKI RURAL MUNICIPALITY	3	3	0	0	0	0
Syangja District	46	22	4	4	12	4
41001 MODI RURAL MUNICIPALITY	7	2	0	4	1	0
41002 JALJALA RURAL MUNICIPALITY	5	5	0	0	0	0
41003 KUSHMA MUNICIPALITY	12	1	0	0	7	4
41004 PHALEBAS MUNICIPALITY	10	7	1	0	2	0
41005 MAHASHILA RURAL MUNICIPALITY	3	1	1	0	1	0
41006 BIHADI RURAL MUNICIPALITY	4	3	0	0	1	0
41007 PAIYU RURAL MUNICIPALITY	5	3	2	0	0	0
Baglung District	76	21	17	12	24	2
41101 BAGLUNG MUNICIPALITY	22	3	8	4	5	2
41102 KATHEKHOLA RURAL MUNICIPALITY	8	4	2	0	2	0
41103 TARAKHOLA RURAL MUNICIPALITY	3	1	1	1	0	0
41104 TAMANKHOLA RURAL MUNICIPALITY	3	2	0	0	1	0
41105 DHORPATAN MUNICIPALITY	5	0	0	0	5	0
41106 NISIKHOLA RURAL MUNICIPALITY	4	1	0	1	2	0
41107 BADIGAD RURAL MUNICIPALITY	11	2	1	2	6	0
41108 GALKOT MUNICIPALITY	8	3	1	1	3	0
41109 BARENG RURAL MUNICIPALITY	2	0	1	1	0	0
41110 JAIMUNI MUNICIPALITY	10	5	3	2	0	0

1) NSIC stands for Nepal Standard Industrial Classification.

2) Includes "Not reported ", "Unknown" and so on.

Table 3-1 Number of Establishments by Section of Industrial Classification, Working Days for the last one year and Local Level.

District and Local Level	Section of NSIC <sup>1)</sup>					
	I					
	Accommodation and Food Service					
	Working Days for the last one year (Operating through the year)					
	Total	Less than 300 days	300 to 319 days	320 to 349 days	350 days or more	Not Stated <sup>2)</sup>
<b>Gandaki Province</b>						
Total	15,809	4,312	2,945	3,701	4,463	388
Metropolitan City	5,300	1,547	691	1,153	1,661	248
Municipality	5,825	1,477	1,348	1,510	1,394	96
Rural Municipality	4,684	1,288	906	1,038	1,408	44
<b>401 Gorkha</b>						
Total	1,396	383	260	293	437	23
Municipality	617	197	104	146	166	4
Rural Municipality	779	186	156	147	271	19
<b>402 Manang</b>						
Total	282	126	45	26	85	0
Rural Municipality	282	126	45	26	85	0
<b>403 Mustang</b>						
Total	380	94	171	12	102	1
Rural Municipality	380	94	171	12	102	1
<b>404 Myagdi</b>						
Total	559	135	144	128	152	0
Municipality	223	24	64	46	89	0
Rural Municipality	336	111	80	82	63	0
<b>405 Kaski</b>						
Total	5,985	1,782	789	1,252	1,894	268
Metropolitan City	5,300	1,547	691	1,153	1,661	248
Rural Municipality	685	235	98	99	233	20
<b>406 Lamjung</b>						
Total	927	176	163	287	296	5
Municipality	641	125	127	242	142	5
Rural Municipality	286	51	36	45	154	0

1) NSIC stands for Nepal Standard Industrial Classification.

2) Includes "Not reported", "Unknown" and so on.

Table 3-1 Number of Establishments by Section of Industrial Classification, Working Days for the last one year and Local Level.

District and Local Level	Section of NSIC <sup>1)</sup>					
	I					
	Accommodation and Food Service					
	Working Days for the last one year (Operating through the year)					
	Total	Less than 300 days	300 to 319 days	320 to 349 days	350 days or more	Not Stated <sup>2)</sup>
<b>407 Tanahu</b>						
Total	1,900	631	476	453	321	19
Municipality	1,210	414	341	299	140	16
Rural Municipality	690	217	135	154	181	3
<b>408 Nawalparasi East</b>						
Total	1,764	426	316	550	464	8
Municipality	1,365	344	293	359	361	8
Rural Municipality	399	82	23	191	103	0
<b>409 Syangja</b>						
Total	1,091	299	345	268	144	35
Municipality	794	224	285	156	95	34
Rural Municipality	297	75	60	112	49	1
<b>410 Parbat</b>						
Total	648	139	128	197	177	7
Municipality	327	58	62	90	110	7
Rural Municipality	321	81	66	107	67	0
<b>411 Baglung</b>						
Total	877	121	108	235	391	22
Municipality	648	91	72	172	291	22
Rural Municipality	229	30	36	63	100	0

1) NSIC stands for Nepal Standard Industrial Classification.

2) Includes "Not reported ", "Unknown" and so on.

Table 3-1 Number of Establishments by Section of Industrial Classification, Working Days for the last one year and Local Level.

District and Local Level	Section of NSIC <sup>1)</sup>						Not Stated <sup>2)</sup>
	I						
	Accommodation and Food Service						
	Working Days for the last one year (Operating through the year)						
Total	Less than 300 days	300 to 319 days	320 to 349 days	350 days or more			
Gorkha District	1,396	383	260	293	437	23	
40101 CHUMANUBRI RURAL MUNICIPALITY	67	2	1	4	60	0	
40102 AJIRKOT RURAL MUNICIPALITY	62	7	8	19	28	0	
40103 BARPAK SULIKOT RURAL MUNICIPALITY	76	24	27	11	14	0	
40104 DHARCHE RURAL MUNICIPALITY	86	20	13	8	45	0	
40105 AARUGHAT RURAL MUNICIPALITY	106	18	24	24	40	0	
40106 BHIMSEN THAPA RURAL MUNICIPALITY	67	27	21	12	7	0	
40107 SIRANCHOWK RURAL MUNICIPALITY	126	46	38	29	13	0	
40108 PALUNG TAR MUNICIPALITY	169	57	43	53	16	0	
40109 GORKHA MUNICIPALITY	448	140	61	93	150	4	
40110 SHAHID LAKHAN RURAL MUNICIPALITY	136	25	16	29	47	19	
40111 GANDAKI RURAL MUNICIPALITY	53	17	8	11	17	0	
Manang District	282	126	45	26	85	0	
40201 NARPA BHUMI RURAL MUNICIPALITY	26	11	6	6	3	0	
40202 MANANG NGISHANG RURAL MUNICIPALITY	107	97	7	3	0	0	
40203 CHAME RURAL MUNICIPALITY	68	18	23	12	15	0	
40204 NASAON RURAL MUNICIPALITY	81	0	9	5	67	0	
Mustang District	380	94	171	12	102	1	
40301 LO-GHEKAR DAMODARKUNDA RURAL MUNICIPALITY	45	15	7	0	23	0	
40302 GHARPAJHONG RURAL MUNICIPALITY	114	9	99	2	3	1	
40303 WARAGUNG MUKTIKSHETRA RURAL MUNICIPALITY	112	39	12	0	61	0	
40304 LOMANTHANG RURAL MUNICIPALITY	51	29	5	8	9	0	
40305 THASANG RURAL MUNICIPALITY	58	2	48	2	6	0	
Myagdi District	559	135	144	128	152	0	
40401 ANNAPURNA RURAL MUNICIPALITY	158	61	23	36	38	0	
40402 RAGHUGANGA RURAL MUNICIPALITY	49	11	9	15	14	0	
40403 DHAWALAGIRI RURAL MUNICIPALITY	56	20	25	6	5	0	
40404 MALIKA RURAL MUNICIPALITY	45	4	18	19	4	0	
40405 MANGALA RURAL MUNICIPALITY	28	15	5	6	2	0	
40406 BENI MUNICIPALITY	223	24	64	46	89	0	
Kaski District	5,985	1,782	789	1,252	1,894	268	
40501 MADI RURAL MUNICIPALITY	67	14	16	12	22	3	
40502 MACHHAPUCHCHHRE RURAL MUNICIPALITY	155	79	40	28	6	2	
40503 ANNAPURNA RURAL MUNICIPALITY	426	135	30	53	194	14	
40504 POKHARA METROPOLITAN CITY	5,300	1,547	691	1,153	1,661	248	
40505 RUPA RURAL MUNICIPALITY	37	7	12	6	11	1	
Lamjung District	927	176	163	287	296	5	
40601 DORDI RURAL MUNICIPALITY	41	12	9	12	8	0	
40602 MARSHYANGDI RURAL MUNICIPALITY	140	16	20	20	84	0	
40603 KWHOLA SOTHAR RURAL MUNICIPALITY	70	13	0	4	53	0	
40604 MADHYA NEPAL MUNICIPALITY	113	22	15	39	37	0	
40605 BENSI SHAHAR MUNICIPALITY	294	53	90	89	57	5	
40606 SUNDARBAZAR MUNICIPALITY	162	24	16	99	23	0	
40607 RAINAS MUNICIPALITY	72	26	6	15	25	0	
40608 DUDHAPOKHARI RURAL MUNICIPALITY	35	10	7	9	9	0	
Tanahu District	1,900	631	476	453	321	19	
40701 BHANU MUNICIPALITY	213	66	38	80	24	5	
40702 BYAS MUNICIPALITY	530	165	192	107	62	4	
40703 MYAGDE RURAL MUNICIPALITY	127	47	35	36	7	2	
40704 SHUKLAGANDAKI MUNICIPALITY	314	116	63	96	37	2	
40705 BHIMAD MUNICIPALITY	153	67	48	16	17	5	
40706 GHIRING RURAL MUNICIPALITY	26	16	3	6	1	0	
40707 RHISHING RURAL MUNICIPALITY	33	22	9	2	0	0	
40708 DEVGHAT RURAL MUNICIPALITY	55	14	14	26	1	0	
40709 BANDIPUR RURAL MUNICIPALITY	242	38	26	41	136	1	
40710 AANBU KHAIRENI RURAL MUNICIPALITY	207	80	48	43	36	0	

1) NSIC stands for Nepal Standard Industrial Classification.

2) Includes "Not reported", "Unknown" and so on.

Table 3-1 Number of Establishments by Section of Industrial Classification, Working Days for the last one year and Local Level.

District and Local Level	Section of NSIC <sup>1)</sup>					
	I					
	Accommodation and Food Service					
	Working Days for the last one year (Operating through the year)					
	Total	Less than 300 days	300 to 319 days	320 to 349 days	350 days or more	Not Stated <sup>2)</sup>
Nawalparasi East District	1,764	426	316	550	464	8
40801 GAIDAKOT MUNICIPALITY	456	133	120	101	101	1
40802 BULINGTAR RURAL MUNICIPALITY	28	2	3	4	19	0
40803 BUNGDIKALI RURAL MUNICIPALITY	27	3	1	1	22	0
40804 HUPSEKOT RURAL MUNICIPALITY	73	32	8	15	18	0
40805 DEVCHULI MUNICIPALITY	292	105	57	84	46	0
40806 KAWASOTI MUNICIPALITY	414	70	62	156	119	7
40807 MADHYA BINDU MUNICIPALITY	203	36	54	18	95	0
40808 BINAYI TRIBENI RURAL MUNICIPALITY	271	45	11	171	44	0
Syangja District	1,091	299	345	268	144	35
40901 PUTALIBAZAR MUNICIPALITY	253	108	102	31	4	8
40902 PHEDIKHOLA RURAL MUNICIPALITY	31	10	11	8	1	1
40903 AANDHIKHOLA RURAL MUNICIPALITY	54	18	16	20	0	0
40904 ARJUN CHOUPARI RURAL MUNICIPALITY	45	9	6	11	19	0
40905 BHIRKOT MUNICIPALITY	90	8	20	23	36	3
40906 BIRUWA RURAL MUNICIPALITY	38	9	2	23	4	0
40907 HARINAS RURAL MUNICIPALITY	31	3	7	7	14	0
40908 CHAPAKOT MUNICIPALITY	82	19	22	28	8	5
40909 WALLING MUNICIPALITY	191	32	107	33	1	18
40910 GALYANG MUNICIPALITY	178	57	34	41	46	0
40911 KALIGANDAKI RURAL MUNICIPALITY	98	26	18	43	11	0
Syangja District	648	139	128	197	177	7
41001 MODI RURAL MUNICIPALITY	74	8	7	28	31	0
41002 JALJALA RURAL MUNICIPALITY	92	31	18	20	23	0
41003 KUSHMA MUNICIPALITY	234	48	51	44	84	7
41004 PHALEBAS MUNICIPALITY	93	10	11	46	26	0
41005 MAHASHILA RURAL MUNICIPALITY	32	10	9	12	1	0
41006 BIHADI RURAL MUNICIPALITY	52	19	25	3	5	0
41007 PAIYU RURAL MUNICIPALITY	71	13	7	44	7	0
Baglung District	877	121	108	235	391	22
41101 BAGLUNG MUNICIPALITY	333	38	25	78	170	22
41102 KATHEKHOLA RURAL MUNICIPALITY	38	4	9	13	12	0
41103 TARAKHOLA RURAL MUNICIPALITY	26	2	14	2	8	0
41104 TAMANKHOLA RURAL MUNICIPALITY	16	6	5	5	0	0
41105 DHORPATAN MUNICIPALITY	128	9	24	21	74	0
41106 NISIKHOLA RURAL MUNICIPALITY	32	12	2	6	12	0
41107 BADIGAD RURAL MUNICIPALITY	91	5	5	35	46	0
41108 GALKOT MUNICIPALITY	115	22	10	60	23	0
41109 BARENG RURAL MUNICIPALITY	26	1	1	2	22	0
41110 JAIMUNI MUNICIPALITY	72	22	13	13	24	0

1) NSIC stands for Nepal Standard Industrial Classification.

2) Includes "Not reported", "Unknown" and so on.



Table 3-1 Number of Establishments by Section of Industrial Classification, Working Days for the last one year and Local Level.

District and Local Level	Section of NSIC <sup>1)</sup>					
	K					
	Financial and Insurance					
	Working Days for the last one year (Operating through the year)					
	Total	Less than 300 days	300 to 319 days	320 to 349 days	350 days or more	Not Stated <sup>2)</sup>
<b>Gandaki Province</b>						
Total	2,258	1,223	328	129	87	491
Metropolitan City	543	142	56	12	25	308
Municipality	964	544	178	88	27	127
Rural Municipality	751	537	94	29	35	56
<b>401 Gorkha</b>						
Total	287	199	22	5	5	56
Municipality	126	87	12	1	2	24
Rural Municipality	161	112	10	4	3	32
<b>402 Manang</b>						
Total	12	4	7	1	0	0
Rural Municipality	12	4	7	1	0	0
<b>403 Mustang</b>						
Total	15	4	8	0	0	3
Rural Municipality	15	4	8	0	0	3
<b>404 Myagdi</b>						
Total	219	192	22	2	1	2
Municipality	59	45	10	1	1	2
Rural Municipality	160	147	12	1	0	0
<b>405 Kaski</b>						
Total	586	165	61	17	28	315
Metropolitan City	543	142	56	12	25	308
Rural Municipality	43	23	5	5	3	7
<b>406 Lamjung</b>						
Total	208	127	30	10	3	38
Municipality	159	88	23	10	3	35
Rural Municipality	49	39	7	0	0	3

1) NSIC stands for Nepal Standard Industrial Classification.

2) Includes "Not reported", "Unknown" and so on.

Table 3-1 Number of Establishments by Section of Industrial Classification, Working Days for the last one year and Local Level.

District and Local Level	Section of NSIC <sup>1)</sup>					
	K					
	Financial and Insurance					
	Working Days for the last one year (Operating through the year)					
	Total	Less than 300 days	300 to 319 days	320 to 349 days	350 days or more	Not Stated <sup>2)</sup>
<b>407 Tanahu</b>						
Total	250	153	63	11	8	15
Municipality	167	99	48	9	4	7
Rural Municipality	83	54	15	2	4	8
<b>408 Nawalparasi East</b>						
Total	240	152	31	23	26	8
Municipality	151	90	26	19	8	8
Rural Municipality	89	62	5	4	18	0
<b>409 Syangja</b>						
Total	164	81	45	14	7	17
Municipality	112	45	38	8	5	16
Rural Municipality	52	36	7	6	2	1
<b>410 Parbat</b>						
Total	80	38	14	6	4	18
Municipality	45	15	7	4	2	17
Rural Municipality	35	23	7	2	2	1
<b>411 Baglung</b>						
Total	197	108	25	40	5	19
Municipality	145	75	14	36	2	18
Rural Municipality	52	33	11	4	3	1

1) NSIC stands for Nepal Standard Industrial Classification.

2) Includes "Not reported ", "Unknown" and so on.

Table 3-1 Number of Establishments by Section of Industrial Classification, Working Days for the last one year and Local Level.

District and Local Level	Section of NSIC <sup>1)</sup>					
	K					
	Financial and Insurance					
	Working Days for the last one year (Operating through the year)					
Total	Less than 300 days	300 to 319 days	320 to 349 days	350 days or more	Not Stated <sup>2)</sup>	
Gorkha District	287	199	22	5	5	56
40101 CHUMANUBRI RURAL MUNICIPALITY	1	1	0	0	0	0
40102 AJIRKOT RURAL MUNICIPALITY	13	9	1	1	0	2
40103 BARPAK SULIKOT RURAL MUNICIPALITY	9	9	0	0	0	0
40104 DHARCHE RURAL MUNICIPALITY	7	6	1	0	0	0
40105 AARUGHAT RURAL MUNICIPALITY	16	5	4	1	1	5
40106 BHIMSEN THAPA RURAL MUNICIPALITY	15	12	2	1	0	0
40107 SIRANCHOWK RURAL MUNICIPALITY	19	15	2	0	0	2
40108 PALUNG TAR MUNICIPALITY	49	43	4	0	0	2
40109 GORKHA MUNICIPALITY	77	44	8	1	2	22
40110 SHAHID LAKHAN RURAL MUNICIPALITY	37	12	0	1	2	22
40111 GANDAKI RURAL MUNICIPALITY	44	43	0	0	0	1
Manang District	12	4	7	1	0	0
40201 NARPA BHUMI RURAL MUNICIPALITY	0	0	0	0	0	0
40202 MANANG NGISHANG RURAL MUNICIPALITY	1	1	0	0	0	0
40203 CHAME RURAL MUNICIPALITY	11	3	7	1	0	0
40204 NASAON RURAL MUNICIPALITY	0	0	0	0	0	0
Mustang District	15	4	8	0	0	3
40301 LO-GHEKAR DAMODARKUNDA RURAL MUNICIPALITY	0	0	0	0	0	0
40302 GHARPAJHONG RURAL MUNICIPALITY	13	4	6	0	0	3
40303 WARAGUNG MUKTIKSHETRA RURAL MUNICIPALITY	1	0	1	0	0	0
40304 LOMANTHANG RURAL MUNICIPALITY	0	0	0	0	0	0
40305 THASANG RURAL MUNICIPALITY	1	0	1	0	0	0
Myagdi District	219	192	22	2	1	2
40401 ANNAPURNA RURAL MUNICIPALITY	18	16	2	0	0	0
40402 RAGHUGANGA RURAL MUNICIPALITY	14	14	0	0	0	0
40403 DHAWALAGIRI RURAL MUNICIPALITY	27	22	5	0	0	0
40404 MALIKA RURAL MUNICIPALITY	79	78	1	0	0	0
40405 MANGALA RURAL MUNICIPALITY	22	17	4	1	0	0
40406 BENI MUNICIPALITY	59	45	10	1	1	2
Kaski District	586	165	61	17	28	315
40501 MADI RURAL MUNICIPALITY	3	3	0	0	0	0
40502 MACHHAPUCHCHHRE RURAL MUNICIPALITY	11	6	1	0	0	4
40503 ANNAPURNA RURAL MUNICIPALITY	25	12	3	5	3	2
40504 POKHARA METROPOLITAN CITY	543	142	56	12	25	308
40505 RUPA RURAL MUNICIPALITY	4	2	1	0	0	1
Lamjung District	208	127	30	10	3	38
40601 DORDI RURAL MUNICIPALITY	11	9	1	0	0	1
40602 MARSHYANGDI RURAL MUNICIPALITY	27	20	6	0	0	1
40603 KWHOLA SOTHAR RURAL MUNICIPALITY	5	4	0	0	0	1
40604 MADHYA NEPAL MUNICIPALITY	33	25	4	0	0	4
40605 BENSI SHAHAR MUNICIPALITY	74	48	10	4	0	12
40606 SUNDARBAZAR MUNICIPALITY	40	12	5	4	0	19
40607 RAINAS MUNICIPALITY	12	3	4	2	3	0
40608 DUDHAPOKHARI RURAL MUNICIPALITY	6	6	0	0	0	0
Tanahu District	250	153	63	11	8	15
40701 BHANU MUNICIPALITY	21	15	2	2	0	2
40702 BYAS MUNICIPALITY	66	36	23	3	1	3
40703 MYAGDE RURAL MUNICIPALITY	17	10	1	0	0	6
40704 SHUKLAGANDAKI MUNICIPALITY	61	34	21	4	1	1
40705 BHIMAD MUNICIPALITY	19	14	2	0	2	1
40706 GHIRING RURAL MUNICIPALITY	3	2	0	1	0	0
40707 RHISHING RURAL MUNICIPALITY	2	2	0	0	0	0
40708 DEVGHAT RURAL MUNICIPALITY	4	2	1	0	0	1
40709 BANDIPUR RURAL MUNICIPALITY	32	21	7	1	3	0
40710 AANBU KHAIRENI RURAL MUNICIPALITY	25	17	6	0	1	1

1) NSIC stands for Nepal Standard Industrial Classification.

2) Includes "Not reported", "Unknown" and so on.

Table 3-1 Number of Establishments by Section of Industrial Classification, Working Days for the last one year and Local Level.

District and Local Level	Section of NSIC <sup>1)</sup>					
	K					
	Financial and Insurance					
	Working Days for the last one year (Operating through the year)					
	Total	Less than 300 days	300 to 319 days	320 to 349 days	350 days or more	Not Stated <sup>2)</sup>
Nawalparasi East District	240	152	31	23	26	8
40801 GAIDAKOT MUNICIPALITY	48	27	6	4	4	7
40802 BULINGTAR RURAL MUNICIPALITY	22	14	3	0	5	0
40803 BUNGDIKALI RURAL MUNICIPALITY	39	26	0	1	12	0
40804 HUPSEKOT RURAL MUNICIPALITY	14	14	0	0	0	0
40805 DEVCHULI MUNICIPALITY	30	25	2	0	3	0
40806 KAWASOTI MUNICIPALITY	47	28	7	10	1	1
40807 MADHYA BINDU MUNICIPALITY	26	10	11	5	0	0
40808 BINAYI TRIBENI RURAL MUNICIPALITY	14	8	2	3	1	0
Syangja District	164	81	45	14	7	17
40901 PUTALIBAZAR MUNICIPALITY	35	11	16	4	3	1
40902 PHEDIKHOLA RURAL MUNICIPALITY	4	1	0	3	0	0
40903 AANDHIKHOLA RURAL MUNICIPALITY	12	11	1	0	0	0
40904 ARJUN CHOUPARI RURAL MUNICIPALITY	5	2	1	1	1	0
40905 BHIRKOT MUNICIPALITY	22	13	3	2	1	3
40906 BIRUWA RURAL MUNICIPALITY	8	6	0	0	1	1
40907 HARINAS RURAL MUNICIPALITY	5	2	3	0	0	0
40908 CHAPAKOT MUNICIPALITY	14	10	1	1	0	2
40909 WALLING MUNICIPALITY	29	4	14	1	0	10
40910 GALYANG MUNICIPALITY	12	7	4	0	1	0
40911 KALIGANDAKI RURAL MUNICIPALITY	18	14	2	2	0	0
Syangja District	80	38	14	6	4	18
41001 MODI RURAL MUNICIPALITY	12	6	4	2	0	0
41002 JALJALA RURAL MUNICIPALITY	7	5	0	0	1	1
41003 KUSHMA MUNICIPALITY	32	5	7	3	0	17
41004 PHALEBAS MUNICIPALITY	13	10	0	1	2	0
41005 MAHASHILA RURAL MUNICIPALITY	4	4	0	0	0	0
41006 BIHADI RURAL MUNICIPALITY	1	1	0	0	0	0
41007 PAIYU RURAL MUNICIPALITY	11	7	3	0	1	0
Baglung District	197	108	25	40	5	19
41101 BAGLUNG MUNICIPALITY	69	21	9	29	0	10
41102 KATHEKHOLA RURAL MUNICIPALITY	14	9	3	0	2	0
41103 TARAKHOLA RURAL MUNICIPALITY	11	10	1	0	0	0
41104 TAMANKHOLA RURAL MUNICIPALITY	1	1	0	0	0	0
41105 DHORPATAN MUNICIPALITY	21	17	1	2	1	0
41106 NISIKHOLA RURAL MUNICIPALITY	3	0	2	0	1	0
41107 BADIGAD RURAL MUNICIPALITY	19	11	5	3	0	0
41108 GALKOT MUNICIPALITY	40	28	4	5	1	2
41109 BARENG RURAL MUNICIPALITY	4	2	0	1	0	1
41110 JAIMUNI MUNICIPALITY	15	9	0	0	0	6

1) NSIC stands for Nepal Standard Industrial Classification.

2) Includes "Not reported ", "Unknown" and so on.

Table 3-1 Number of Establishments by Section of Industrial Classification, Working Days for the last one year and Local Level.

District and Local Level	Section of NSIC <sup>1)</sup>					
	P					
	Education					
	Working Days for the last one year (Operating through the year)					
	Total	Less than 300 days	300 to 319 days	320 to 349 days	350 days or more	Not Stated <sup>2)</sup>
<b>Gandaki Province</b>						
Total	4,744	3,932	234	173	59	346
Metropolitan City	787	377	98	41	28	243
Municipality	1,868	1,630	87	74	11	66
Rural Municipality	2,089	1,925	49	58	20	37
<b>401 Gorkha</b>						
Total	513	460	10	6	6	31
Municipality	155	128	7	2	2	16
Rural Municipality	358	332	3	4	4	15
<b>402 Manang</b>						
Total	27	27	0	0	0	0
Rural Municipality	27	27	0	0	0	0
<b>403 Mustang</b>						
Total	48	20	23	2	3	0
Rural Municipality	48	20	23	2	3	0
<b>404 Myagdi</b>						
Total	270	256	11	3	0	0
Municipality	74	68	4	2	0	0
Rural Municipality	196	188	7	1	0	0
<b>405 Kaski</b>						
Total	969	539	98	46	30	256
Metropolitan City	787	377	98	41	28	243
Rural Municipality	182	162	0	5	2	13
<b>406 Lamjung</b>						
Total	407	373	11	11	0	12
Municipality	229	201	11	6	0	11
Rural Municipality	178	172	0	5	0	1

1) NSIC stands for Nepal Standard Industrial Classification.

2) Includes "Not reported ", "Unknown" and so on.

Table 3-1 Number of Establishments by Section of Industrial Classification, Working Days for the last one year and Local Level.

District and Local Level	Section of NSIC <sup>1)</sup>					
	P					
	Education					
	Working Days for the last one year (Operating through the year)					
	Total	Less than 300 days	300 to 319 days	320 to 349 days	350 days or more	Not Stated <sup>2)</sup>
<b>407 Tanahu</b>						
Total	611	561	27	13	3	7
Municipality	369	331	23	11	1	3
Rural Municipality	242	230	4	2	2	4
<b>408 Nawalparasi East</b>						
Total	414	351	25	24	9	5
Municipality	243	192	21	20	5	5
Rural Municipality	171	159	4	4	4	0
<b>409 Syangja</b>						
Total	481	437	16	16	2	10
Municipality	288	259	9	11	1	8
Rural Municipality	193	178	7	5	1	2
<b>410 Parbat</b>						
Total	348	318	6	14	1	9
Municipality	140	122	5	6	0	7
Rural Municipality	208	196	1	8	1	2
<b>411 Baglung</b>						
Total	656	590	7	38	5	16
Municipality	370	329	7	16	2	16
Rural Municipality	286	261	0	22	3	0

1) NSIC stands for Nepal Standard Industrial Classification.

2) Includes "Not reported ", "Unknown" and so on.

Table 3-1 Number of Establishments by Section of Industrial Classification, Working Days for the last one year and Local Level.

District and Local Level	Section of NSIC <sup>1)</sup>						Not Stated <sup>2)</sup>
	P						
	Education						
	Working Days for the last one year (Operating through the year)						
	Total	Less than 300 days	300 to 319 days	320 to 349 days	350 days or more		
Gorkha District	513	460	10	6	6	31	
40101 CHUMANUBRI RURAL MUNICIPALITY	19	18	1	0	0	0	
40102 AJIRKOT RURAL MUNICIPALITY	35	33	0	1	0	1	
40103 BARPAK SULIKOT RURAL MUNICIPALITY	51	48	0	2	0	1	
40104 DHARCHE RURAL MUNICIPALITY	24	22	2	0	0	0	
40105 AARUGHAT RURAL MUNICIPALITY	40	40	0	0	0	0	
40106 BHIMSEN THAPA RURAL MUNICIPALITY	47	47	0	0	0	0	
40107 SIRANCHOWK RURAL MUNICIPALITY	50	49	0	0	0	1	
40108 PALUNG TAR MUNICIPALITY	62	58	1	0	0	3	
40109 GORKHA MUNICIPALITY	93	70	6	2	2	13	
40110 SHAHID LAKHAN RURAL MUNICIPALITY	45	31	0	1	4	9	
40111 GANDAKI RURAL MUNICIPALITY	47	44	0	0	0	3	
Manang District	27	27	0	0	0	0	
40201 NARPA BHUMI RURAL MUNICIPALITY	2	2	0	0	0	0	
40202 MANANG NGISHANG RURAL MUNICIPALITY	9	9	0	0	0	0	
40203 CHAME RURAL MUNICIPALITY	5	5	0	0	0	0	
40204 NASAON RURAL MUNICIPALITY	11	11	0	0	0	0	
Mustang District	48	20	23	2	3	0	
40301 LO-GHEKAR DAMODARKUNDA RURAL MUNICIPA	8	5	1	0	2	0	
40302 GHARPAJHONG RURAL MUNICIPALITY	10	9	1	0	0	0	
40303 WARAGUNG MUKTIKSHETRA RURAL MUNICIPAL	14	1	11	1	1	0	
40304 LOMANTHANG RURAL MUNICIPALITY	4	3	0	1	0	0	
40305 THASANG RURAL MUNICIPALITY	12	2	10	0	0	0	
Myagdi District	270	256	11	3	0	0	
40401 ANNAPURNA RURAL MUNICIPALITY	42	42	0	0	0	0	
40402 RAGHUGANGA RURAL MUNICIPALITY	34	33	1	0	0	0	
40403 DHAWALAGIRI RURAL MUNICIPALITY	31	25	6	0	0	0	
40404 MALIKA RURAL MUNICIPALITY	42	42	0	0	0	0	
40405 MANGALA RURAL MUNICIPALITY	47	46	0	1	0	0	
40406 BENI MUNICIPALITY	74	68	4	2	0	0	
Kaski District	969	539	98	46	30	256	
40501 MADI RURAL MUNICIPALITY	48	40	0	0	0	8	
40502 MACHHAPUCHCHHRE RURAL MUNICIPALITY	49	47	0	0	0	2	
40503 ANNAPURNA RURAL MUNICIPALITY	51	43	0	3	2	3	
40504 POKHARA METROPOLITIAN CITY	787	377	98	41	28	243	
40505 RUPA RURAL MUNICIPALITY	34	32	0	2	0	0	
Lamjung District	407	373	11	11	0	12	
40601 DORDI RURAL MUNICIPALITY	54	54	0	0	0	0	
40602 MARSHYANGDI RURAL MUNICIPALITY	58	53	0	4	0	1	
40603 KWHOLA SOTHAR RURAL MUNICIPALITY	32	32	0	0	0	0	
40604 MADHYA NEPAL MUNICIPALITY	57	49	3	4	0	1	
40605 BENSI SHAHAR MUNICIPALITY	71	65	4	0	0	2	
40606 SUNDARBAZAR MUNICIPALITY	62	51	3	1	0	7	
40607 RAINAS MUNICIPALITY	39	36	1	1	0	1	
40608 DUDHAPOKHARI RURAL MUNICIPALITY	34	33	0	1	0	0	
Tanahu District	611	561	27	13	3	7	
40701 BHANU MUNICIPALITY	61	59	0	1	0	1	
40702 BYAS MUNICIPALITY	144	127	11	5	1	0	
40703 MYAGDE RURAL MUNICIPALITY	32	30	0	0	0	2	
40704 SHUKLAGANDAKI MUNICIPALITY	103	86	12	4	0	1	
40705 BHIMAD MUNICIPALITY	61	59	0	1	0	1	
40706 GHIRING RURAL MUNICIPALITY	42	39	1	1	0	1	
40707 RHISHING RURAL MUNICIPALITY	44	44	0	0	0	0	
40708 DEVGHAT RURAL MUNICIPALITY	32	31	0	0	1	0	
40709 BANDIPUR RURAL MUNICIPALITY	47	43	2	1	1	0	
40710 AANBU KHAIRENI RURAL MUNICIPALITY	45	43	1	0	0	1	

1) NSIC stands for Nepal Standard Industrial Classification.

2) Includes "Not reported ", "Unknown" and so on.

Table 3-1 Number of Establishments by Section of Industrial Classification, Working Days for the last one year and Local Level.

District and Local Level	Section of NSIC <sup>1)</sup>					
	P					
	Education					
	Working Days for the last one year (Operating through the year)					
	Total	Less than 300 days	300 to 319 days	320 to 349 days	350 days or more	Not Stated <sup>2)</sup>
Nawalparasi East District	414	351	25	24	9	5
40801 GAIDAKOT MUNICIPALITY	72	57	8	1	3	3
40802 BULINGTAR RURAL MUNICIPALITY	48	47	0	1	0	0
40803 BUNGDIKALI RURAL MUNICIPALITY	36	33	0	2	1	0
40804 HUPSEKOT RURAL MUNICIPALITY	49	45	1	1	2	0
40805 DEVCHULI MUNICIPALITY	52	46	4	1	1	0
40806 KAWASOTI MUNICIPALITY	67	48	7	9	1	2
40807 MADHYA BINDU MUNICIPALITY	52	41	2	9	0	0
40808 BINAYI TRIBENI RURAL MUNICIPALITY	38	34	3	0	1	0
Syangja District	481	437	16	16	2	10
40901 PUTALIBAZAR MUNICIPALITY	60	59	1	0	0	0
40902 PHEDIKHOLA RURAL MUNICIPALITY	20	9	7	4	0	0
40903 AANDHIKHOLA RURAL MUNICIPALITY	47	47	0	0	0	0
40904 ARJUN CHOUPARI RURAL MUNICIPALITY	32	32	0	0	0	0
40905 BHIRKOT MUNICIPALITY	39	24	2	10	1	2
40906 BIRUWA RURAL MUNICIPALITY	25	23	0	0	0	2
40907 HARINAS RURAL MUNICIPALITY	34	32	0	1	1	0
40908 CHAPAKOT MUNICIPALITY	51	44	2	1	0	4
40909 WALLING MUNICIPALITY	77	72	3	0	0	2
40910 GALYANG MUNICIPALITY	61	60	1	0	0	0
40911 KALIGANDAKI RURAL MUNICIPALITY	35	35	0	0	0	0
Syangja District	348	318	6	14	1	9
41001 MODI RURAL MUNICIPALITY	57	51	0	5	1	0
41002 JALJALA RURAL MUNICIPALITY	55	53	0	1	0	1
41003 KUSHMA MUNICIPALITY	83	68	4	4	0	7
41004 PHALEBAS MUNICIPALITY	57	54	1	2	0	0
41005 MAHASHILA RURAL MUNICIPALITY	27	27	0	0	0	0
41006 BIHADI RURAL MUNICIPALITY	33	31	1	1	0	0
41007 PAIYU RURAL MUNICIPALITY	36	34	0	1	0	1
Baglung District	656	590	7	38	5	16
41101 BAGLUNG MUNICIPALITY	137	110	6	9	0	12
41102 KATHEKHOLA RURAL MUNICIPALITY	62	62	0	0	0	0
41103 TARAKHOLA RURAL MUNICIPALITY	44	25	0	19	0	0
41104 TAMANKHOLA RURAL MUNICIPALITY	26	26	0	0	0	0
41105 DHORPATAN MUNICIPALITY	53	52	0	0	1	0
41106 NISIKHOLA RURAL MUNICIPALITY	49	44	0	2	3	0
41107 BADIGAD RURAL MUNICIPALITY	77	76	0	1	0	0
41108 GALKOT MUNICIPALITY	81	75	1	4	0	1
41109 BARENG RURAL MUNICIPALITY	28	28	0	0	0	0
41110 JAIMUNI MUNICIPALITY	99	92	0	3	1	3

1) NSIC stands for Nepal Standard Industrial Classification.

2) Includes "Not reported ", "Unknown" and so on.



Table 3-1 Number of Establishments by Section of Industrial Classification, Working Days for the last one year and Local Level.

District and Local Level	Section of NSIC <sup>1)</sup>					
	Q					
	Human Health and Social Work					
	Working Days for the last one year (Operating through the year)					
	Total	Less than 300 days	300 to 319 days	320 to 349 days	350 days or more	Not Stated <sup>2)</sup>
Gandaki Province						
Total	3,383	2,444	271	185	389	94
Metropolitan City	513	317	41	28	78	49
Municipality	1,348	968	110	80	166	24
Rural Municipality	1,522	1,159	120	77	145	21
401 Gorkha						
Total	692	600	32	15	33	12
Municipality	291	260	7	9	11	4
Rural Municipality	401	340	25	6	22	8
402 Manang						
Total	19	5	6	0	8	0
Rural Municipality	19	5	6	0	8	0
403 Mustang						
Total	26	12	6	2	6	0
Rural Municipality	26	12	6	2	6	0
404 Myagdi						
Total	223	172	25	10	16	0
Municipality	60	38	6	5	11	0
Rural Municipality	163	134	19	5	5	0
405 Kaski						
Total	604	388	45	32	86	53
Metropolitan City	513	317	41	28	78	49
Rural Municipality	91	71	4	4	8	4
406 Lamjung						
Total	409	325	26	23	32	3
Municipality	226	176	18	11	18	3
Rural Municipality	183	149	8	12	14	0

1) NSIC stands for Nepal Standard Industrial Classification.

2) Includes "Not reported", "Unknown" and so on.

Table 3-1 Number of Establishments by Section of Industrial Classification, Working Days for the last one year and Local Level.

District and Local Level	Section of NSIC <sup>1)</sup>					
	Q					
	Human Health and Social Work					
	Working Days for the last one year (Operating through the year)					
	Total	Less than 300 days	300 to 319 days	320 to 349 days	350 days or more	Not Stated <sup>2)</sup>
<b>407 Tanahu</b>						
Total	599	494	24	20	48	13
Municipality	390	321	17	13	30	9
Rural Municipality	209	173	7	7	18	4
<b>408 Nawalparasi East</b>						
Total	247	141	25	14	67	0
Municipality	108	50	17	7	34	0
Rural Municipality	139	91	8	7	33	0
<b>409 Syangja</b>						
Total	140	70	22	23	20	5
Municipality	83	37	15	13	13	5
Rural Municipality	57	33	7	10	7	0
<b>410 Parbat</b>						
Total	144	96	14	8	19	7
Municipality	49	25	4	4	14	2
Rural Municipality	95	71	10	4	5	5
<b>411 Baglung</b>						
Total	280	141	46	38	54	1
Municipality	141	61	26	18	35	1
Rural Municipality	139	80	20	20	19	0

1) NSIC stands for Nepal Standard Industrial Classification.

2) Includes "Not reported ", "Unknown" and so on.

Table 3-1 Number of Establishments by Section of Industrial Classification, Working Days for the last one year and Local Level.

District and Local Level	Section of NSIC <sup>1)</sup>						Not Stated <sup>2)</sup>
	Q						
	Human Health and Social Work						
	Working Days for the last one year (Operating through the year)						
	Total	Less than 300 days	300 to 319 days	320 to 349 days	350 days or more		
Gorkha District	692	600	32	15	33	12	
40101 CHUMANUBRI RURAL MUNICIPALITY	11	2	1	3	5	0	
40102 AJIRKOT RURAL MUNICIPALITY	37	29	6	0	2	0	
40103 BARPAK SULIKOT RURAL MUNICIPALITY	58	53	4	0	1	0	
40104 DHARCHE RURAL MUNICIPALITY	52	42	7	0	3	0	
40105 AARUGHAT RURAL MUNICIPALITY	25	21	1	0	2	1	
40106 BHIMSEN THAPA RURAL MUNICIPALITY	47	42	1	1	3	0	
40107 SIRANCHOWK RURAL MUNICIPALITY	54	49	2	0	3	0	
40108 PALUNG TAR MUNICIPALITY	72	62	5	3	1	1	
40109 GORKHA MUNICIPALITY	219	198	2	6	10	3	
40110 SHAHID LAKHAN RURAL MUNICIPALITY	50	40	2	1	0	7	
40111 GANDAKI RURAL MUNICIPALITY	67	62	1	1	3	0	
Manang District	19	5	6	0	8	0	
40201 NARPA BHUMI RURAL MUNICIPALITY	4	2	0	0	2	0	
40202 MANANG NGISHANG RURAL MUNICIPALITY	8	1	6	0	1	0	
40203 CHAME RURAL MUNICIPALITY	3	2	0	0	1	0	
40204 NASAON RURAL MUNICIPALITY	4	0	0	0	4	0	
Mustang District	26	12	6	2	6	0	
40301 LO-GHEKAR DAMODARKUNDA RURAL MUNICIPALITY	4	3	0	1	0	0	
40302 GHARPAJHONG RURAL MUNICIPALITY	10	1	5	1	3	0	
40303 WARAGUNG MUKTIKSHETRA RURAL MUNICIPALITY	7	4	0	0	3	0	
40304 LOMANTHANG RURAL MUNICIPALITY	2	2	0	0	0	0	
40305 THASANG RURAL MUNICIPALITY	3	2	1	0	0	0	
Myagdi District	223	172	25	10	16	0	
40401 ANNAPURNA RURAL MUNICIPALITY	24	13	8	0	3	0	
40402 RAGHUGANGA RURAL MUNICIPALITY	43	38	4	1	0	0	
40403 DHAWALAGIRI RURAL MUNICIPALITY	21	16	4	0	1	0	
40404 MALIKA RURAL MUNICIPALITY	41	37	2	1	1	0	
40405 MANGALA RURAL MUNICIPALITY	34	30	1	3	0	0	
40406 BENI MUNICIPALITY	60	38	6	5	11	0	
Kaski District	604	388	45	32	86	53	
40501 MADI RURAL MUNICIPALITY	26	20	1	2	1	2	
40502 MACHHAPUCHCHHRE RURAL MUNICIPALITY	17	15	1	0	1	0	
40503 ANNAPURNA RURAL MUNICIPALITY	30	21	2	1	5	1	
40504 POKHARA METROPOLITAN CITY	513	317	41	28	78	49	
40505 RUPA RURAL MUNICIPALITY	18	15	0	1	1	1	
Lamjung District	409	325	26	23	32	3	
40601 DORDI RURAL MUNICIPALITY	50	40	1	2	7	0	
40602 MARSHYANGDI RURAL MUNICIPALITY	62	52	5	4	1	0	
40603 KWHOLA SOTHAR RURAL MUNICIPALITY	31	20	1	4	6	0	
40604 MADHYA NEPAL MUNICIPALITY	86	77	3	1	5	0	
40605 BENSI SHAHAR MUNICIPALITY	64	47	9	1	6	1	
40606 SUNDARBAZAR MUNICIPALITY	53	32	5	8	6	2	
40607 RAINAS MUNICIPALITY	23	20	1	1	1	0	
40608 DUDHAPOKHARI RURAL MUNICIPALITY	40	37	1	2	0	0	
Tanahu District	599	494	24	20	48	13	
40701 BHANU MUNICIPALITY	56	50	2	0	2	2	
40702 BYAS MUNICIPALITY	76	38	10	4	19	5	
40703 MYAGDE RURAL MUNICIPALITY	28	23	1	2	2	0	
40704 SHUKLAGANDAKI MUNICIPALITY	239	219	4	7	8	1	
40705 BHIMAD MUNICIPALITY	19	14	1	2	1	1	
40706 GHIRING RURAL MUNICIPALITY	8	7	1	0	0	0	
40707 RHISHING RURAL MUNICIPALITY	71	68	0	1	2	0	
40708 DEVGHAT RURAL MUNICIPALITY	20	11	3	0	5	1	
40709 BANDIPUR RURAL MUNICIPALITY	56	46	1	1	5	3	
40710 AANBU KHAIRENI RURAL MUNICIPALITY	26	18	1	3	4	0	

1) NSIC stands for Nepal Standard Industrial Classification.

2) Includes "Not reported", "Unknown" and so on.

Table 3-1 Number of Establishments by Section of Industrial Classification, Working Days for the last one year and Local Level.

District and Local Level	Section of NSIC <sup>1)</sup>					
	Q					
	Human Health and Social Work					
	Working Days for the last one year (Operating through the year)					
	Total	Less than 300 days	300 to 319 days	320 to 349 days	350 days or more	Not Stated <sup>2)</sup>
Nawalparasi East District	247	141	25	14	67	0
40801 GAIDAKOT MUNICIPALITY	33	19	3	2	9	0
40802 BULINGTAR RURAL MUNICIPALITY	45	20	4	1	20	0
40803 BUNGDIKALI RURAL MUNICIPALITY	45	35	2	1	7	0
40804 HUPSEKOT RURAL MUNICIPALITY	35	30	1	1	3	0
40805 DEVCHULI MUNICIPALITY	27	13	6	0	8	0
40806 KAWASOTI MUNICIPALITY	34	12	5	4	13	0
40807 MADHYA BINDU MUNICIPALITY	14	6	3	1	4	0
40808 BINAYI TRIBENI RURAL MUNICIPALITY	14	6	1	4	3	0
Syangja District	140	70	22	23	20	5
40901 PUTALIBAZAR MUNICIPALITY	16	10	3	2	1	0
40902 PHEDIKHOLA RURAL MUNICIPALITY	6	1	1	3	1	0
40903 AANDHIKHOLA RURAL MUNICIPALITY	10	6	0	3	1	0
40904 ARJUN CHOUPARI RURAL MUNICIPALITY	6	3	2	1	0	0
40905 BHIRKOT MUNICIPALITY	12	4	0	5	2	1
40906 BIRUWA RURAL MUNICIPALITY	18	15	0	1	2	0
40907 HARINAS RURAL MUNICIPALITY	7	3	2	1	1	0
40908 CHAPAKOT MUNICIPALITY	14	5	4	2	2	1
40909 WALLING MUNICIPALITY	12	6	2	0	1	3
40910 GALYANG MUNICIPALITY	29	12	6	4	7	0
40911 KALIGANDAKI RURAL MUNICIPALITY	10	5	2	1	2	0
Syangja District	144	96	14	8	19	7
41001 MODI RURAL MUNICIPALITY	25	19	2	2	2	0
41002 JALJALA RURAL MUNICIPALITY	41	32	3	1	2	3
41003 KUSHMA MUNICIPALITY	29	13	2	2	10	2
41004 PHALEBAS MUNICIPALITY	20	12	2	2	4	0
41005 MAHASHILA RURAL MUNICIPALITY	12	10	1	0	0	1
41006 BIHADI RURAL MUNICIPALITY	8	6	0	0	1	1
41007 PAIYU RURAL MUNICIPALITY	9	4	4	1	0	0
Baglung District	280	141	46	38	54	1
41101 BAGLUNG MUNICIPALITY	56	17	14	14	11	0
41102 KATHEKHOLA RURAL MUNICIPALITY	33	21	5	4	3	0
41103 TARAKHOLA RURAL MUNICIPALITY	13	6	2	3	2	0
41104 TAMANKHOLA RURAL MUNICIPALITY	11	7	3	1	0	0
41105 DHORPATAN MUNICIPALITY	25	6	5	1	13	0
41106 NISIKHOLA RURAL MUNICIPALITY	9	5	1	1	2	0
41107 BADIGAD RURAL MUNICIPALITY	63	39	8	10	6	0
41108 GALKOT MUNICIPALITY	25	15	3	2	5	0
41109 BARENG RURAL MUNICIPALITY	10	2	1	1	6	0
41110 JAIMUNI MUNICIPALITY	35	23	4	1	6	1

1) NSIC stands for Nepal Standard Industrial Classification.

2) Includes "Not reported", "Unknown" and so on.

Table 3-1 Number of Establishments by Section of Industrial Classification, Working Days for the last one year and Local Level.

District and Local Level	Section of NSIC <sup>1)</sup>					
	L+M+N+R+S					
	Real Estate, Professional & Scientific Activities, Administrative Services, Arts & Entertainment, Other Services					
	Working Days for the last one year (Operating through the year)					
	Total	Less than 300 days	300 to 319 days	320 to 349 days	350 days or more	Not Stated <sup>2)</sup>
<b>Gandaki Province</b>						
Total	7,002	3,058	1,502	1,019	1,077	346
Metropolitan City	2,487	807	549	476	405	250
Municipality	2,771	1,199	751	373	375	73
Rural Municipality	1,744	1,052	202	170	297	23
<b>401 Gorkha</b>						
Total	851	590	85	43	111	22
Municipality	356	224	53	25	43	11
Rural Municipality	495	366	32	18	68	11
<b>402 Manang</b>						
Total	28	9	3	12	4	0
Rural Municipality	28	9	3	12	4	0
<b>403 Mustang</b>						
Total	40	4	10	3	23	0
Rural Municipality	40	4	10	3	23	0
<b>404 Myagdi</b>						
Total	268	150	63	22	32	1
Municipality	150	75	47	9	18	1
Rural Municipality	118	75	16	13	14	0
<b>405 Kaski</b>						
Total	2,623	886	565	483	433	256
Metropolitan City	2,487	807	549	476	405	250
Rural Municipality	136	79	16	7	28	6
<b>406 Lamjung</b>						
Total	487	285	99	47	49	7
Municipality	373	191	95	42	38	7
Rural Municipality	114	94	4	5	11	0

1) NSIC stands for Nepal Standard Industrial Classification.

2) Includes "Not reported", "Unknown" and so on.

Table 3-1 Number of Establishments by Section of Industrial Classification, Working Days for the last one year and Local Level.

District and Local Level	Section of NSIC <sup>1)</sup>					
	L+M+N+R+S					
	Real Estate, Professional & Scientific Activities, Administrative Services, Arts & Entertainment, Other Services					
	Working Days for the last one year (Operating through the year)					
	Total	Less than 300 days	300 to 319 days	320 to 349 days	350 days or more	Not Stated <sup>2)</sup>
407 Tanahu						
Total	754	421	210	58	56	9
Municipality	518	271	153	48	39	7
Rural Municipality	236	150	57	10	17	2
408 Nawalparasi East						
Total	793	312	206	144	126	5
Municipality	598	207	188	109	89	5
Rural Municipality	195	105	18	35	37	0
409 Syangja						
Total	322	127	108	34	37	16
Municipality	245	93	96	20	21	15
Rural Municipality	77	34	12	14	16	1
410 Parbat						
Total	271	101	55	39	61	15
Municipality	116	27	38	10	29	12
Rural Municipality	155	74	17	29	32	3
411 Baglung						
Total	565	173	98	134	145	15
Municipality	415	111	81	110	98	15
Rural Municipality	150	62	17	24	47	0

1) NSIC stands for Nepal Standard Industrial Classification.

2) Includes "Not reported ", "Unknown" and so on.

Table 3-1 Number of Establishments by Section of Industrial Classification, Working Days for the last one year and Local Level.

District and Local Level	Section of NSIC <sup>1)</sup>						Not Stated <sup>2)</sup>
	L+M+N+R+S						
	Real Estate, Professional & Scientific Activities, Administrative Services, Arts & Entertainment, Other Services						
	Working Days for the last one year (Operating through the year)						
	Total	Less than 300 days	300 to 319 days	320 to 349 days	350 days or more		
Gorkha District	851	590	85	43	111	22	
40101 CHUMANUBRI RURAL MUNICIPALITY	25	0	2	0	23	0	
40102 AJIRKOT RURAL MUNICIPALITY	49	35	4	5	5	0	
40103 BARPAK SULIKOT RURAL MUNICIPALITY	85	75	5	0	5	0	
40104 DHARCHE RURAL MUNICIPALITY	68	62	4	1	1	0	
40105 AARUGHAT RURAL MUNICIPALITY	52	38	6	2	5	1	
40106 BHIMSEN THAPA RURAL MUNICIPALITY	38	26	2	3	7	0	
40107 SIRANCHOWK RURAL MUNICIPALITY	51	44	5	2	0	0	
40108 PALUNG TAR MUNICIPALITY	125	94	13	10	7	1	
40109 GORKHA MUNICIPALITY	231	130	40	15	36	10	
40110 SHAHID LAKHAN RURAL MUNICIPALITY	58	24	3	5	16	10	
40111 GANDAKI RURAL MUNICIPALITY	69	62	1	0	6	0	
Manang District	28	9	3	12	4	0	
40201 NARPA BHUMI RURAL MUNICIPALITY	5	4	0	1	0	0	
40202 MANANG NGISHANG RURAL MUNICIPALITY	3	2	1	0	0	0	
40203 CHAME RURAL MUNICIPALITY	17	3	2	10	2	0	
40204 NASAON RURAL MUNICIPALITY	3	0	0	1	2	0	
Mustang District	40	4	10	3	23	0	
40301 LO-GHEKAR DAMODARKUNDA RURAL MUNICIPALITY	1	0	0	0	1	0	
40302 GHARPAJHONG RURAL MUNICIPALITY	22	2	8	1	11	0	
40303 WARAGUNG MUKTIKSHETRA RURAL MUNICIPALITY	9	1	0	0	8	0	
40304 LOMANTHANG RURAL MUNICIPALITY	5	1	1	2	1	0	
40305 THASANG RURAL MUNICIPALITY	3	0	1	0	2	0	
Myagdi District	268	150	63	22	32	1	
40401 ANNAPURNA RURAL MUNICIPALITY	22	13	3	2	4	0	
40402 RAGHUGANGA RURAL MUNICIPALITY	21	18	1	1	1	0	
40403 DHAWALAGIRI RURAL MUNICIPALITY	30	22	5	1	2	0	
40404 MALIKA RURAL MUNICIPALITY	20	10	4	5	1	0	
40405 MANGALA RURAL MUNICIPALITY	25	12	3	4	6	0	
40406 BENI MUNICIPALITY	150	75	47	9	18	1	
Kaski District	2,623	886	565	483	433	256	
40501 MADI RURAL MUNICIPALITY	18	15	2	0	0	1	
40502 MACHHAPUCHCHHRE RURAL MUNICIPALITY	21	17	2	2	0	0	
40503 ANNAPURNA RURAL MUNICIPALITY	81	34	10	5	28	4	
40504 POKHARA METROPOLITAN CITY	2,487	807	549	476	405	250	
40505 RUPA RURAL MUNICIPALITY	16	13	2	0	0	1	
Lamjung District	487	285	99	47	49	7	
40601 DORDI RURAL MUNICIPALITY	27	24	1	0	2	0	
40602 MARSHYANGDI RURAL MUNICIPALITY	41	34	2	3	2	0	
40603 KWHOLA SOTHAR RURAL MUNICIPALITY	22	16	0	0	6	0	
40604 MADHYA NEPAL MUNICIPALITY	71	48	15	4	4	0	
40605 BENSI SHAHAR MUNICIPALITY	143	58	50	19	13	3	
40606 SUNDARBAZAR MUNICIPALITY	119	56	30	17	12	4	
40607 RAINAS MUNICIPALITY	40	29	0	2	9	0	
40608 DUDHAPOKHARI RURAL MUNICIPALITY	24	20	1	2	1	0	
Tanahu District	754	421	210	58	56	9	
40701 BHANU MUNICIPALITY	47	29	9	7	1	1	
40702 BYAS MUNICIPALITY	243	112	79	21	28	3	
40703 MYAGDE RURAL MUNICIPALITY	34	21	7	2	3	1	
40704 SHUKLAGANDAKI MUNICIPALITY	179	100	51	19	9	0	
40705 BHIMAD MUNICIPALITY	49	30	14	1	1	3	
40706 GHIRING RURAL MUNICIPALITY	18	16	1	1	0	0	
40707 RHISHING RURAL MUNICIPALITY	49	49	0	0	0	0	
40708 DEVGHAT RURAL MUNICIPALITY	11	11	0	0	0	0	
40709 BANDIPUR RURAL MUNICIPALITY	71	20	36	5	9	1	
40710 AANBU KHAIRENI RURAL MUNICIPALITY	53	33	13	2	5	0	

1) NSIC stands for Nepal Standard Industrial Classification.

2) Includes "Not reported ", "Unknown" and so on.

Table 3-1 Number of Establishments by Section of Industrial Classification, Working Days for the last one year and Local Level.

District and Local Level	Section of NSIC <sup>1)</sup>					
	L+M+N+R+S					
	Real Estate, Professional & Scientific Activities, Administrative Services, Arts & Entertainment, Other Services					
	Working Days for the last one year (Operating through the year)					
Total	Less than 300 days	300 to 319 days	320 to 349 days	350 days or more	Not Stated <sup>2)</sup>	
Nawalparasi East District	793	312	206	144	126	5
40801 GAIDAKOT MUNICIPALITY	205	75	80	23	27	0
40802 BULINGTAR RURAL MUNICIPALITY	54	38	1	5	10	0
40803 BUNGDIKALI RURAL MUNICIPALITY	49	39	0	0	10	0
40804 HUPSEKOT RURAL MUNICIPALITY	44	22	5	9	8	0
40805 DEVCHULI MUNICIPALITY	110	66	34	9	1	0
40806 KAWASOTI MUNICIPALITY	205	52	47	64	37	5
40807 MADHYA BINDU MUNICIPALITY	78	14	27	13	24	0
40808 BINAYI TRIBENI RURAL MUNICIPALITY	48	6	12	21	9	0
Syangja District	322	127	108	34	37	16
40901 PUTALIBAZAR MUNICIPALITY	63	37	17	5	3	1
40902 PHEDIKHOLA RURAL MUNICIPALITY	6	2	2	0	1	1
40903 AANDHIKHOLA RURAL MUNICIPALITY	7	4	3	0	0	0
40904 ARJUN CHOUPARI RURAL MUNICIPALITY	14	2	3	4	5	0
40905 BHIRKOT MUNICIPALITY	41	9	23	3	5	1
40906 BIRUWA RURAL MUNICIPALITY	18	13	1	1	3	0
40907 HARINAS RURAL MUNICIPALITY	9	4	1	1	3	0
40908 CHAPAKOT MUNICIPALITY	21	5	9	1	1	5
40909 WALLING MUNICIPALITY	73	28	30	6	1	8
40910 GALYANG MUNICIPALITY	47	14	17	5	11	0
40911 KALIGANDAKI RURAL MUNICIPALITY	23	9	2	8	4	0
Syangja District	271	101	55	39	61	15
41001 MODI RURAL MUNICIPALITY	49	19	7	12	11	0
41002 JALJALA RURAL MUNICIPALITY	61	42	2	4	10	3
41003 KUSHMA MUNICIPALITY	74	13	33	3	13	12
41004 PHALEBAS MUNICIPALITY	42	14	5	7	16	0
41005 MAHASHILA RURAL MUNICIPALITY	5	4	0	1	0	0
41006 BIHADI RURAL MUNICIPALITY	11	3	4	1	3	0
41007 PAIYU RURAL MUNICIPALITY	29	6	4	11	8	0
Baglung District	565	173	98	134	145	15
41101 BAGLUNG MUNICIPALITY	239	30	56	64	75	14
41102 KATHEKHOLA RURAL MUNICIPALITY	42	23	4	4	11	0
41103 TARAKHOLA RURAL MUNICIPALITY	21	11	7	1	2	0
41104 TAMANKHOLA RURAL MUNICIPALITY	4	3	1	0	0	0
41105 DHORPATAN MUNICIPALITY	41	11	8	18	4	0
41106 NISIKHOLA RURAL MUNICIPALITY	12	3	3	1	5	0
41107 BADIGAD RURAL MUNICIPALITY	68	22	2	18	26	0
41108 GALKOT MUNICIPALITY	65	28	5	26	5	1
41109 BARENG RURAL MUNICIPALITY	3	0	0	0	3	0
41110 JAIMUNI MUNICIPALITY	70	42	12	2	14	0

1) NSIC stands for Nepal Standard Industrial Classification.

2) Includes "Not reported ", "Unknown" and so on.



Table 3-2 Number of Persons Engaged by Section of Industrial Classification, Working Days for the last one year and Local Level.

District and Local Level	Section of NSIC <sup>1)</sup>					
	Total <sup>2)</sup>					
	Working Days for the last one year (Operating through the year)					
	Total	Less than 300 days	300 to 319 days	320 to 349 days	350 days or more	Not Stated <sup>3)</sup>
<b>Gandaki Province</b>						
Total	328,662	122,426	55,034	44,113	59,250	47,839
Metropolitan City	104,322	26,159	16,291	13,866	22,154	25,852
Municipality	141,309	54,995	27,064	18,933	20,079	20,238
Rural Municipality	83,031	41,272	11,679	11,314	17,017	1,749
<b>401 Gorkha</b>						
Total	30,094	13,587	3,581	3,506	6,717	2,703
Municipality	14,191	5,890	1,733	1,679	3,017	1,872
Rural Municipality	15,903	7,697	1,848	1,827	3,700	831
<b>402 Manang</b>						
Total	1,598	738	255	114	491	0
Rural Municipality	1,598	738	255	114	491	0
<b>403 Mustang</b>						
Total	3,073	614	1,426	81	898	54
Rural Municipality	3,073	614	1,426	81	898	54
<b>404 Myagdi</b>						
Total	16,546	9,001	3,733	1,848	1,899	65
Municipality	7,240	3,503	2,086	653	962	36
Rural Municipality	9,306	5,498	1,647	1,195	937	29
<b>405 Kaski</b>						
Total	111,260	29,441	16,995	14,628	23,930	26,266
Metropolitan City	104,322	26,159	16,291	13,866	22,154	25,852
Rural Municipality	6,938	3,282	704	762	1,776	414
<b>406 Lamjung</b>						
Total	29,298	8,149	3,726	2,605	3,194	11,624
Municipality	24,789	5,752	3,234	2,164	2,069	11,570
Rural Municipality	4,509	2,397	492	441	1,125	54

1) NSIC stands for Nepal Standard Industrial Classification.

2) Establishments which belong to Section O, T, or U of NSIC are not surveyed.

3) Includes "Not reported", "Unknown" and so on.

Table 3-2 Number of Persons Engaged by Section of Industrial Classification, Working Days for the last one year and Local Level.

District and Local Level	Section of NSIC <sup>1)</sup>					
	Total <sup>2)</sup>					
	Working Days for the last one year (Operating through the year)					
	Total	Less than 300 days	300 to 319 days	320 to 349 days	350 days or more	Not Stated <sup>3)</sup>
<b>407 Tanahu</b>						
Total	36,527	17,541	7,994	4,327	4,134	2,531
Municipality	25,010	11,658	5,805	3,140	2,109	2,298
Rural Municipality	11,517	5,883	2,189	1,187	2,025	233
<b>408 Nawalparasi East</b>						
Total	36,415	14,119	6,772	6,751	7,338	1,435
Municipality	29,223	10,967	6,285	5,128	5,443	1,400
Rural Municipality	7,192	3,152	487	1,623	1,895	35
<b>409 Syangja</b>						
Total	20,793	10,117	4,882	2,727	2,151	916
Municipality	14,641	6,816	4,056	1,638	1,242	889
Rural Municipality	6,152	3,301	826	1,089	909	27
<b>410 Parbat</b>						
Total	12,968	5,433	2,194	2,343	2,275	723
Municipality	5,836	2,116	1,128	834	1,104	654
Rural Municipality	7,132	3,317	1,066	1,509	1,171	69
<b>411 Baglung</b>						
Total	30,090	13,686	3,476	5,183	6,223	1,522
Municipality	20,379	8,293	2,737	3,697	4,133	1,519
Rural Municipality	9,711	5,393	739	1,486	2,090	3

1) NSIC stands for Nepal Standard Industrial Classification.

2) Establishments which belong to Section O, T, or U of NSIC are not surveyed.

3) Includes "Not reported", "Unknown" and so on.

Table 3-2 Number of Persons Engaged by Section of Industrial Classification, Working Days for the last one year and Local Level.

District and Local Level	Section of NSIC <sup>1)</sup>					
	Total <sup>2)</sup>					
	Working Days for the last one year (Operating through the year)					
	Total	Less than 300 days	300 to 319 days	320 to 349 days	350 days or more	Not Stated <sup>3)</sup>
Gorkha District	30,094	13,587	3,581	3,506	6,717	2,703
40101 CHUMANUBRI RURAL MUNICIPALITY	761	133	31	48	549	0
40102 AJIRKOT RURAL MUNICIPALITY	1,575	784	151	204	412	24
40103 BARPAK SULIKOT RURAL MUNICIPALITY	1,639	943	343	110	215	28
40104 DHARCHE RURAL MUNICIPALITY	969	523	134	72	239	1
40105 AARUGHAT RURAL MUNICIPALITY	2,280	981	319	339	555	86
40106 BHIMSEN THAPA RURAL MUNICIPALITY	1,727	1,105	286	201	135	0
40107 SIRANCHOWK RURAL MUNICIPALITY	1,828	1,089	258	240	200	41
40108 PALUNG TAR MUNICIPALITY	3,984	2,073	598	604	589	120
40109 GORKHA MUNICIPALITY	10,207	3,817	1,135	1,075	2,428	1,752
40110 SHAHID LAKHAN RURAL MUNICIPALITY	2,555	691	173	351	767	573
40111 GANDAKI RURAL MUNICIPALITY	2,569	1,448	153	262	628	78
Manang District	1,598	738	255	114	491	0
40201 NARPA BHUMI RURAL MUNICIPALITY	102	48	17	14	23	0
40202 MANANG NGISHANG RURAL MUNICIPALITY	589	417	86	8	78	0
40203 CHAME RURAL MUNICIPALITY	443	167	117	73	86	0
40204 NASAON RURAL MUNICIPALITY	464	106	35	19	304	0
Mustang District	3,073	614	1,426	81	898	54
40301 LO-GHEKAR DAMODARKUNDA RURAL MUNICIPALITY	225	92	27	8	98	0
40302 GHARPAJHONG RURAL MUNICIPALITY	1,352	186	735	23	354	54
40303 WARAGUNG MUKTIKSHETRA RURAL MUNICIPALITY	561	131	112	11	307	0
40304 LOMANTHANG RURAL MUNICIPALITY	266	155	33	34	44	0
40305 THASANG RURAL MUNICIPALITY	669	50	519	5	95	0
Myagdi District	16,546	9,001	3,733	1,848	1,899	65
40401 ANNAPURNA RURAL MUNICIPALITY	2,238	1,191	323	237	458	29
40402 RAGHUGANGA RURAL MUNICIPALITY	1,575	1,097	169	150	159	0
40403 DHAWALAGIRI RURAL MUNICIPALITY	2,017	1,246	546	129	96	0
40404 MALIKA RURAL MUNICIPALITY	1,917	1,014	403	433	67	0
40405 MANGALA RURAL MUNICIPALITY	1,559	950	206	246	157	0
40406 BENI MUNICIPALITY	7,240	3,503	2,086	653	962	36
Kaski District	111,260	29,441	16,995	14,628	23,930	26,266
40501 MADI RURAL MUNICIPALITY	1,053	489	94	147	177	146
40502 MACHHAPUCHCHHRE RURAL MUNICIPALITY	1,800	1,055	211	223	234	77
40503 ANNAPURNA RURAL MUNICIPALITY	3,215	1,215	287	322	1,271	120
40504 POKHARA METROPOLITAN CITY	104,322	26,159	16,291	13,866	22,154	25,852
40505 RUPA RURAL MUNICIPALITY	870	523	112	70	94	71
Lamjung District	29,298	8,149	3,726	2,605	3,194	11,624
40601 DORDI RURAL MUNICIPALITY	1,173	730	133	123	185	2
40602 MARSHYANGDI RURAL MUNICIPALITY	1,676	706	212	180	528	50
40603 KWHOLA SOTHAR RURAL MUNICIPALITY	863	446	33	55	327	2
40604 MADHYA NEPAL MUNICIPALITY	2,941	1,565	710	313	326	27
40605 BENSI SHAHAR MUNICIPALITY	12,425	2,223	1,589	840	814	6,959
40606 SUNDARBAZAR MUNICIPALITY	7,852	1,245	800	780	470	4,557
40607 RAINAS MUNICIPALITY	1,571	719	135	231	459	27
40608 DUDHAPOKHARI RURAL MUNICIPALITY	797	515	114	83	85	0
Tanahu District	36,527	17,541	7,994	4,327	4,134	2,531
40701 BHANU MUNICIPALITY	3,112	1,558	437	767	286	64
40702 BYAS MUNICIPALITY	10,274	4,810	3,013	1,275	1,060	116
40703 MYAGDE RURAL MUNICIPALITY	1,824	848	498	203	93	182
40704 SHUKLAGANDAKI MUNICIPALITY	8,986	3,771	1,646	903	618	2,048
40705 BHIMAD MUNICIPALITY	2,638	1,519	709	195	145	70
40706 GHIRING RURAL MUNICIPALITY	760	553	81	91	27	8
40707 RHISHING RURAL MUNICIPALITY	1,257	1,088	95	44	30	0
40708 DEVGHAT RURAL MUNICIPALITY	1,127	503	166	206	250	2
40709 BANDIPUR RURAL MUNICIPALITY	3,202	1,008	761	319	1,099	15
40710 AANBU KHAIRENI RURAL MUNICIPALITY	3,347	1,883	588	324	526	26

1) NSIC stands for Nepal Standard Industrial Classification.

2) Establishments which belong to Section O, T, or U of NSIC are not surveyed.

3) Includes "Not reported", "Unknown" and so on.

Table 3-2 Number of Persons Engaged by Section of Industrial Classification, Working Days for the last one year and Local Level.

District and Local Level	Section of NSIC <sup>1)</sup>					
	Total <sup>2)</sup>					
	Working Days for the last one year (Operating through the year)					
	Total	Less than 300 days	300 to 319 days	320 to 349 days	350 days or more	Not Stated <sup>3)</sup>
Nawalparasi East District	36,415	14,119	6,772	6,751	7,338	1,435
40801 GAIDAKOT MUNICIPALITY	9,930	3,958	2,535	1,020	1,374	1,043
40802 BULINGTAR RURAL MUNICIPALITY	1,135	458	94	68	515	0
40803 BUNGDIKALI RURAL MUNICIPALITY	1,153	567	32	65	485	4
40804 HUPSEKOT RURAL MUNICIPALITY	1,832	1,037	122	286	356	31
40805 DEVCHULI MUNICIPALITY	5,691	2,868	1,115	812	746	150
40806 KAWASOTI MUNICIPALITY	9,952	2,958	1,807	2,846	2,136	205
40807 MADHYA BINDU MUNICIPALITY	3,650	1,183	828	450	1,187	2
40808 BINAYI TRIBENI RURAL MUNICIPALITY	3,072	1,090	239	1,204	539	0
Syangja District	20,793	10,117	4,882	2,727	2,151	916
40901 PUTALIBAZAR MUNICIPALITY	4,030	2,412	1,071	302	144	101
40902 PHEDIKHOLA RURAL MUNICIPALITY	772	288	262	180	31	11
40903 AANDHIKHOLA RURAL MUNICIPALITY	917	646	139	113	19	0
40904 ARJUN CHOUPARI RURAL MUNICIPALITY	876	379	101	182	214	0
40905 BHIRKOT MUNICIPALITY	2,014	661	532	320	343	158
40906 BIRUWA RURAL MUNICIPALITY	1,296	872	52	145	211	16
40907 HARINAS RURAL MUNICIPALITY	788	395	101	88	204	0
40908 CHAPAKOT MUNICIPALITY	1,819	831	350	348	116	174
40909 WALLING MUNICIPALITY	4,103	1,692	1,579	282	98	452
40910 GALYANG MUNICIPALITY	2,675	1,220	524	386	541	4
40911 KALIGANDAKI RURAL MUNICIPALITY	1,503	721	171	381	230	0
Syangja District	12,968	5,433	2,194	2,343	2,275	723
41001 MODI RURAL MUNICIPALITY	1,803	724	202	410	463	4
41002 JALJALA RURAL MUNICIPALITY	2,444	1,107	435	428	431	43
41003 KUSHMA MUNICIPALITY	4,046	1,245	990	407	750	654
41004 PHALEBAS MUNICIPALITY	1,790	871	138	427	354	0
41005 MAHASHILA RURAL MUNICIPALITY	606	394	90	105	11	6
41006 BIHADI RURAL MUNICIPALITY	863	506	209	73	69	6
41007 PAIYU RURAL MUNICIPALITY	1,416	586	130	493	197	10
Baglung District	30,090	13,686	3,476	5,183	6,223	1,522
41101 BAGLUNG MUNICIPALITY	9,109	2,718	1,313	1,934	2,302	842
41102 KATHEKHOLA RURAL MUNICIPALITY	3,939	2,821	161	377	580	0
41103 TARAKHOLA RURAL MUNICIPALITY	1,206	394	274	200	338	0
41104 TAMANKHOLA RURAL MUNICIPALITY	612	454	68	69	21	0
41105 DHORPATAN MUNICIPALITY	2,331	748	337	513	733	0
41106 NISIKHOLA RURAL MUNICIPALITY	1,074	541	83	166	284	0
41107 BADIGAD RURAL MUNICIPALITY	2,218	918	139	622	539	0
41108 GALKOT MUNICIPALITY	4,145	2,348	291	987	471	48
41109 BARENG RURAL MUNICIPALITY	662	265	14	52	328	3
41110 JAIMUNI MUNICIPALITY	4,794	2,479	796	263	627	629

1) NSIC stands for Nepal Standard Industrial Classification.

2) Establishments which belong to Section O, T, or U of NSIC are not surveyed.

3) Includes "Not reported", "Unknown" and so on.

Table 3-2 Number of Persons Engaged by Section of Industrial Classification, Working Days for the last one year and Local Level.

District and Local Level	Section of NSIC <sup>1)</sup>					
	A					
	Agriculture, forestry and fishing <sup>2)</sup>					
	Working Days for the last one year (Operating through the year)					
	Total	Less than 300 days	300 to 319 days	320 to 349 days	350 days or more	Not Stated <sup>3)</sup>
<b>Gandaki Province</b>						
Total	12,669	6,687	399	489	4,533	561
Metropolitan City	1,515	356	31	93	789	246
Municipality	6,074	3,193	234	261	2,162	224
Rural Municipality	5,080	3,138	134	135	1,582	91
<b>401 Gorkha</b>						
Total	2,254	1,419	72	65	645	53
Municipality	926	466	38	29	393	0
Rural Municipality	1,328	953	34	36	252	53
<b>402 Manang</b>						
Total	110	3	0	0	107	0
Rural Municipality	110	3	0	0	107	0
<b>403 Mustang</b>						
Total	24	0	0	0	24	0
Rural Municipality	24	0	0	0	24	0
<b>404 Myagdi</b>						
Total	1,595	1,310	42	24	219	0
Municipality	722	613	17	19	73	0
Rural Municipality	873	697	25	5	146	0
<b>405 Kaski</b>						
Total	1,900	461	46	126	1,013	254
Metropolitan City	1,515	356	31	93	789	246
Rural Municipality	385	105	15	33	224	8
<b>406 Lamjung</b>						
Total	781	405	63	20	293	0
Municipality	598	303	47	20	228	0
Rural Municipality	183	102	16	0	65	0

1) NSIC stands for Nepal Standard Industrial Classification.

2) Registered establishments only.

3) Includes "Not reported ", "Unknown" and so on.

Table 3-2 Number of Persons Engaged by Section of Industrial Classification, Working Days for the last one year and Local Level.

District and Local Level	Section of NSIC <sup>1)</sup>					
	A					
	Agriculture, forestry and fishing <sup>2)</sup>					
	Working Days for the last one year (Operating through the year)					
	Total	Less than 300 days	300 to 319 days	320 to 349 days	350 days or more	Not Stated <sup>3)</sup>
<b>407 Tanahu</b>						
Total	972	438	32	23	469	10
Municipality	518	227	17	18	248	8
Rural Municipality	454	211	15	5	221	2
<b>408 Nawalparasi East</b>						
Total	1,212	256	48	65	614	229
Municipality	965	118	46	63	531	207
Rural Municipality	247	138	2	2	83	22
<b>409 Syangja</b>						
Total	497	173	25	43	252	4
Municipality	300	116	15	20	145	4
Rural Municipality	197	57	10	23	107	0
<b>410 Parbat</b>						
Total	579	230	17	10	314	8
Municipality	208	66	4	1	135	2
Rural Municipality	371	164	13	9	179	6
<b>411 Baglung</b>						
Total	2,745	1,992	54	113	583	3
Municipality	1,837	1,284	50	91	409	3
Rural Municipality	908	708	4	22	174	0

1) NSIC stands for Nepal Standard Industrial Classification.

2) Registered establishments only.

3) Includes "Not reported ", "Unknown" and so on.

Table 3-2 Number of Persons Engaged by Section of Industrial Classification, Working Days for the last one year and Local Level.

District and Local Level	Section of NSIC <sup>1)</sup>						Not Stated <sup>3)</sup>
	A						
	Agriculture, forestry and fishing <sup>2)</sup>						
	Working Days for the last one year (Operating through the year)						
	Total	Less than 300 days	300 to 319 days	320 to 349 days	350 days or more		
Gorkha District	2,254	1,419	72	65	645	53	
40101 CHUMANUBRI RURAL MUNICIPALITY	0	0	0	0	0	0	
40102 AJIRKOT RURAL MUNICIPALITY	152	88	3	9	52	0	
40103 BARPAK SULIKOT RURAL MUNICIPALITY	108	98	0	5	5	0	
40104 DHARCHE RURAL MUNICIPALITY	49	47	2	0	0	0	
40105 AARUGHAT RURAL MUNICIPALITY	101	73	5	6	17	0	
40106 BHIMSEN THAPA RURAL MUNICIPALITY	130	105	6	0	19	0	
40107 SIRANCHOWK RURAL MUNICIPALITY	106	69	5	2	30	0	
40108 PALUNG TAR MUNICIPALITY	481	229	15	8	229	0	
40109 GORKHA MUNICIPALITY	445	237	23	21	164	0	
40110 SHAHID LAKHAN RURAL MUNICIPALITY	145	60	0	3	29	53	
40111 GANDAKI RURAL MUNICIPALITY	537	413	13	11	100	0	
Manang District	110	3	0	0	107	0	
40201 NARPA BHUMI RURAL MUNICIPALITY	0	0	0	0	0	0	
40202 MANANG NGISHANG RURAL MUNICIPALITY	71	3	0	0	68	0	
40203 CHAME RURAL MUNICIPALITY	12	0	0	0	12	0	
40204 NASAON RURAL MUNICIPALITY	27	0	0	0	27	0	
Mustang District	24	0	0	0	24	0	
40301 LO-GHEKAR DAMODARKUNDA RURAL MUNICIPA	18	0	0	0	18	0	
40302 GHARPAJHONG RURAL MUNICIPALITY	0	0	0	0	0	0	
40303 WARAGUNG MUKTIKSHETRA RURAL MUNICIPAL	2	0	0	0	2	0	
40304 LOMANTHANG RURAL MUNICIPALITY	0	0	0	0	0	0	
40305 THASANG RURAL MUNICIPALITY	4	0	0	0	4	0	
Myagdi District	1,595	1,310	42	24	219	0	
40401 ANNAPURNA RURAL MUNICIPALITY	127	95	0	0	32	0	
40402 RAGHUGANGA RURAL MUNICIPALITY	253	215	0	0	38	0	
40403 DHAWALAGIRI RURAL MUNICIPALITY	228	195	17	0	16	0	
40404 MALIKA RURAL MUNICIPALITY	99	91	3	0	5	0	
40405 MANGALA RURAL MUNICIPALITY	166	101	5	5	55	0	
40406 BENI MUNICIPALITY	722	613	17	19	73	0	
Kaski District	1,900	461	46	126	1,013	254	
40501 MADI RURAL MUNICIPALITY	25	16	0	0	9	0	
40502 MACHHAPUCHCHHRE RURAL MUNICIPALITY	167	5	0	2	160	0	
40503 ANNAPURNA RURAL MUNICIPALITY	133	39	11	31	46	6	
40504 POKHARA METROPOLITIAN CITY	1,515	356	31	93	789	246	
40505 RUPA RURAL MUNICIPALITY	60	45	4	0	9	2	
Lamjung District	781	405	63	20	293	0	
40601 DORDI RURAL MUNICIPALITY	36	25	4	0	7	0	
40602 MARSHYANGDI RURAL MUNICIPALITY	16	8	0	0	8	0	
40603 KWHOLA SOTHAR RURAL MUNICIPALITY	74	23	8	0	43	0	
40604 MADHYA NEPAL MUNICIPALITY	142	62	38	2	40	0	
40605 BENSI SHAHAR MUNICIPALITY	204	137	3	2	62	0	
40606 SUNDARBAZAR MUNICIPALITY	207	95	3	2	107	0	
40607 RAINAS MUNICIPALITY	45	9	3	14	19	0	
40608 DUDHAPOKHARI RURAL MUNICIPALITY	57	46	4	0	7	0	
Tanahu District	972	438	32	23	469	10	
40701 BHANU MUNICIPALITY	101	53	0	3	44	1	
40702 BYAS MUNICIPALITY	230	77	9	11	126	7	
40703 MYAGDE RURAL MUNICIPALITY	71	26	2	0	41	2	
40704 SHUKLAGANDAKI MUNICIPALITY	161	71	8	4	78	0	
40705 BHIMAD MUNICIPALITY	26	26	0	0	0	0	
40706 GHIRING RURAL MUNICIPALITY	11	8	3	0	0	0	
40707 RHISHING RURAL MUNICIPALITY	79	67	3	0	9	0	
40708 DEVGHAT RURAL MUNICIPALITY	51	26	3	5	17	0	
40709 BANDIPUR RURAL MUNICIPALITY	172	54	4	0	114	0	
40710 AANBU KHAIRENI RURAL MUNICIPALITY	70	30	0	0	40	0	

1) NSIC stands for Nepal Standard Industrial Classification.

2) Registered establishments only.

3) Includes "Not reported ", "Unknown" and so on.

Table 3-2 Number of Persons Engaged by Section of Industrial Classification, Working Days for the last one year and Local Level.

District and Local Level	Section of NSIC <sup>1)</sup>					
	A					
	Agriculture, forestry and fishing <sup>2)</sup>					
	Working Days for the last one year (Operating through the year)					
	Total	Less than 300 days	300 to 319 days	320 to 349 days	350 days or more	Not Stated <sup>3)</sup>
Nawalparasi East District	1,212	256	48	65	614	229
40801 GAIDAKOT MUNICIPALITY	506	29	21	30	219	207
40802 BULINGTAR RURAL MUNICIPALITY	10	0	0	0	10	0
40803 BUNGDIKALI RURAL MUNICIPALITY	47	36	0	0	11	0
40804 HUPSEKOT RURAL MUNICIPALITY	140	100	2	0	16	22
40805 DEVCHULI MUNICIPALITY	107	16	4	15	72	0
40806 KAWASOTI MUNICIPALITY	224	42	6	12	164	0
40807 MADHYA BINDU MUNICIPALITY	128	31	15	6	76	0
40808 BINAYI TRIBENI RURAL MUNICIPALITY	50	2	0	2	46	0
Syangja District	497	173	25	43	252	4
40901 PUTALIBAZAR MUNICIPALITY	23	7	0	9	7	0
40902 PHEDIKHOLA RURAL MUNICIPALITY	11	0	0	0	11	0
40903 AANDHIKHOLA RURAL MUNICIPALITY	21	5	6	4	6	0
40904 ARJUN CHOUPARI RURAL MUNICIPALITY	6	0	2	0	4	0
40905 BHIRKOT MUNICIPALITY	41	0	1	4	36	0
40906 BIRUWA RURAL MUNICIPALITY	96	39	0	0	57	0
40907 HARINAS RURAL MUNICIPALITY	4	3	0	0	1	0
40908 CHAPAKOT MUNICIPALITY	68	15	0	0	53	0
40909 WALLING MUNICIPALITY	132	73	10	7	38	4
40910 GALYANG MUNICIPALITY	36	21	4	0	11	0
40911 KALIGANDAKI RURAL MUNICIPALITY	59	10	2	19	28	0
Syangja District	579	230	17	10	314	8
41001 MODI RURAL MUNICIPALITY	78	35	2	0	41	0
41002 JALJALA RURAL MUNICIPALITY	201	105	11	9	72	4
41003 KUSHMA MUNICIPALITY	146	36	4	1	103	2
41004 PHALEBAS MUNICIPALITY	62	30	0	0	32	0
41005 MAHASHILA RURAL MUNICIPALITY	12	6	0	0	6	0
41006 BIHADI RURAL MUNICIPALITY	12	6	0	0	6	0
41007 PAIYU RURAL MUNICIPALITY	68	12	0	0	54	2
Baglung District	2,745	1,992	54	113	583	3
41101 BAGLUNG MUNICIPALITY	415	264	5	26	117	3
41102 KATHEKHOLA RURAL MUNICIPALITY	677	591	2	1	83	0
41103 TARAKHOLA RURAL MUNICIPALITY	39	28	0	0	11	0
41104 TAMANKHOLA RURAL MUNICIPALITY	21	18	0	0	3	0
41105 DHORPATAN MUNICIPALITY	77	12	10	12	43	0
41106 NISIKHOLA RURAL MUNICIPALITY	65	22	2	6	35	0
41107 BADIGAD RURAL MUNICIPALITY	100	44	0	15	41	0
41108 GALKOT MUNICIPALITY	549	452	0	22	75	0
41109 BARENG RURAL MUNICIPALITY	6	5	0	0	1	0
41110 JAIMUNI MUNICIPALITY	796	556	35	31	174	0

1) NSIC stands for Nepal Standard Industrial Classification.

2) Registered establishments only.

3) Includes "Not reported", "Unknown" and so on.



Table 3-2 Number of Persons Engaged by Section of Industrial Classification, Working Days for the last one year and Local Level.

District and Local Level	Section of NSIC <sup>1)</sup>					
	C					
	Manufacturing					
	Working Days for the last one year (Operating through the year)					
	Total	Less than 300 days	300 to 319 days	320 to 349 days	350 days or more	Not Stated <sup>2)</sup>
<b>Gandaki Province</b>						
Total	35,662	10,763	10,448	6,622	5,471	2,358
Metropolitan City	11,120	2,628	3,310	1,952	1,666	1,564
Municipality	17,130	5,439	5,155	3,236	2,629	671
Rural Municipality	7,412	2,696	1,983	1,434	1,176	123
<b>401 Gorkha</b>						
Total	3,571	1,334	687	609	883	58
Municipality	2,291	764	351	424	718	34
Rural Municipality	1,280	570	336	185	165	24
<b>402 Manang</b>						
Total	13	9	0	2	2	0
Rural Municipality	13	9	0	2	2	0
<b>403 Mustang</b>						
Total	155	27	101	0	27	0
Rural Municipality	155	27	101	0	27	0
<b>404 Myagdi</b>						
Total	1,835	686	661	375	107	6
Municipality	684	186	328	131	33	6
Rural Municipality	1,151	500	333	244	74	0
<b>405 Kaski</b>						
Total	11,593	2,770	3,411	2,049	1,794	1,569
Metropolitan City	11,120	2,628	3,310	1,952	1,666	1,564
Rural Municipality	473	142	101	97	128	5
<b>406 Lamjung</b>						
Total	1,832	498	659	448	209	18
Municipality	1,632	416	613	412	173	18
Rural Municipality	200	82	46	36	36	0

1) NSIC stands for Nepal Standard Industrial Classification.

2) Includes "Not reported ", "Unknown" and so on.

Table 3-2 Number of Persons Engaged by Section of Industrial Classification, Working Days for the last one year and Local Level.

District and Local Level	Section of NSIC <sup>1)</sup>					
	C					
	Manufacturing					
	Working Days for the last one year (Operating through the year)					
	Total	Less than 300 days	300 to 319 days	320 to 349 days	350 days or more	Not Stated <sup>2)</sup>
<b>407 Tanahu</b>						
Total	4,043	1,591	1,489	529	316	118
Municipality	2,593	923	1,014	432	192	32
Rural Municipality	1,450	668	475	97	124	86
<b>408 Nawalparasi East</b>						
Total	6,339	2,078	1,728	1,179	932	422
Municipality	5,701	1,963	1,624	976	718	420
Rural Municipality	638	115	104	203	214	2
<b>409 Syangja</b>						
Total	2,056	737	698	318	224	79
Municipality	1,482	596	560	158	93	75
Rural Municipality	574	141	138	160	131	4
<b>410 Parbat</b>						
Total	1,401	294	392	360	311	44
Municipality	658	98	203	134	181	42
Rural Municipality	743	196	189	226	130	2
<b>411 Baglung</b>						
Total	2,824	739	622	753	666	44
Municipality	2,089	493	462	569	521	44
Rural Municipality	735	246	160	184	145	0

1) NSIC stands for Nepal Standard Industrial Classification.

2) Includes "Not reported ", "Unknown" and so on.

Table 3-2 Number of Persons Engaged by Section of Industrial Classification, Working Days for the last one year and Local Level.

District and Local Level	Section of NSIC <sup>1)</sup>						Not Stated <sup>2)</sup>
	C						
	Manufacturing						
	Working Days for the last one year (Operating through the year)						
	Total	Less than 300 days	300 to 319 days	320 to 349 days	350 days or more		
Gorkha District	3,571	1,334	687	609	883	58	
40101 CHUMANUBRI RURAL MUNICIPALITY	4	0	0	4	0	0	
40102 AJIRKOT RURAL MUNICIPALITY	195	110	45	21	19	0	
40103 BARPAK SULIKOT RURAL MUNICIPALITY	142	69	49	13	11	0	
40104 DHARCHE RURAL MUNICIPALITY	55	24	9	8	14	0	
40105 AARUGHAT RURAL MUNICIPALITY	261	79	82	56	44	0	
40106 BHIMSEN THAPA RURAL MUNICIPALITY	161	89	48	17	7	0	
40107 SIRANCHOWK RURAL MUNICIPALITY	216	134	44	28	10	0	
40108 PALUNG TAR MUNICIPALITY	452	220	115	96	21	0	
40109 GORKHA MUNICIPALITY	1,839	544	236	328	697	34	
40110 SHAHID LAKHAN RURAL MUNICIPALITY	103	14	19	20	26	24	
40111 GANDAKI RURAL MUNICIPALITY	143	51	40	18	34	0	
Manang District	13	9	0	2	2	0	
40201 NARPA BHUMI RURAL MUNICIPALITY	4	4	0	0	0	0	
40202 MANANG NGISHANG RURAL MUNICIPALITY	2	2	0	0	0	0	
40203 CHAME RURAL MUNICIPALITY	7	3	0	2	2	0	
40204 NASAON RURAL MUNICIPALITY	0	0	0	0	0	0	
Mustang District	155	27	101	0	27	0	
40301 LO-GHEKAR DAMODARKUNDA RURAL MUNICIPALITY	11	9	0	0	2	0	
40302 GHARPAJHONG RURAL MUNICIPALITY	88	5	74	0	9	0	
40303 WARAGUNG MUKTIKSHETRA RURAL MUNICIPALITY	8	2	0	0	6	0	
40304 LOMANTHANG RURAL MUNICIPALITY	20	11	9	0	0	0	
40305 THASANG RURAL MUNICIPALITY	28	0	18	0	10	0	
Myagdi District	1,835	686	661	375	107	6	
40401 ANNAPURNA RURAL MUNICIPALITY	138	52	53	17	16	0	
40402 RAGHUGANGA RURAL MUNICIPALITY	165	104	24	24	13	0	
40403 DHAWALAGIRI RURAL MUNICIPALITY	364	202	121	28	13	0	
40404 MALIKA RURAL MUNICIPALITY	266	57	89	109	11	0	
40405 MANGALA RURAL MUNICIPALITY	218	85	46	66	21	0	
40406 BENI MUNICIPALITY	684	186	328	131	33	6	
Kaski District	11,593	2,770	3,411	2,049	1,794	1,569	
40501 MADI RURAL MUNICIPALITY	54	27	9	4	14	0	
40502 MACHHAPUCHCHHRE RURAL MUNICIPALITY	134	66	12	51	5	0	
40503 ANNAPURNA RURAL MUNICIPALITY	232	26	59	41	101	5	
40504 POKHARA METROPOLITAN CITY	11,120	2,628	3,310	1,952	1,666	1,564	
40505 RUPA RURAL MUNICIPALITY	53	23	21	1	8	0	
Lamjung District	1,832	498	659	448	209	18	
40601 DORDI RURAL MUNICIPALITY	37	13	11	9	4	0	
40602 MARSHYANGDI RURAL MUNICIPALITY	99	43	29	20	7	0	
40603 KWHOLA SOTHAR RURAL MUNICIPALITY	43	24	0	1	18	0	
40604 MADHYA NEPAL MUNICIPALITY	460	221	157	59	23	0	
40605 BENSI SHAHAR MUNICIPALITY	558	107	275	108	54	14	
40606 SUNDARBAZAR MUNICIPALITY	445	49	154	188	50	4	
40607 RAINAS MUNICIPALITY	169	39	27	57	46	0	
40608 DUDHAPOKHARI RURAL MUNICIPALITY	21	2	6	6	7	0	
Tanahu District	4,043	1,591	1,489	529	316	118	
40701 BHANU MUNICIPALITY	218	67	47	74	27	3	
40702 BYAS MUNICIPALITY	1,272	278	691	191	99	13	
40703 MYAGDE RURAL MUNICIPALITY	507	140	269	16	3	79	
40704 SHUKLAGANDAKI MUNICIPALITY	920	518	204	150	47	1	
40705 BHIMAD MUNICIPALITY	183	60	72	17	19	15	
40706 GHIRING RURAL MUNICIPALITY	42	22	4	8	6	2	
40707 RHISHING RURAL MUNICIPALITY	80	72	4	4	0	0	
40708 DEVGHAT RURAL MUNICIPALITY	52	14	20	17	1	0	
40709 BANDIPUR RURAL MUNICIPALITY	208	14	77	17	95	5	
40710 AANBU KHAIRENI RURAL MUNICIPALITY	561	406	101	35	19	0	

1) NSIC stands for Nepal Standard Industrial Classification.

2) Includes "Not reported ", "Unknown" and so on.

Table 3-2 Number of Persons Engaged by Section of Industrial Classification, Working Days for the last one year and Local Level.

District and Local Level	Section of NSIC <sup>1)</sup>					
	C					
	Manufacturing					
	Working Days for the last one year (Operating through the year)					
	Total	Less than 300 days	300 to 319 days	320 to 349 days	350 days or more	Not Stated <sup>2)</sup>
Nawalparasi East District	6,339	2,078	1,728	1,179	932	422
40801 GAIDAKOT MUNICIPALITY	2,339	762	876	282	152	267
40802 BULINGTAR RURAL MUNICIPALITY	52	3	1	12	36	0
40803 BUNGDIKALI RURAL MUNICIPALITY	80	16	9	11	42	2
40804 HUPSEKOT RURAL MUNICIPALITY	171	53	41	60	17	0
40805 DEVCHULI MUNICIPALITY	1,045	415	252	149	90	139
40806 KAWASOTI MUNICIPALITY	1,957	754	354	516	319	14
40807 MADHYA BINDU MUNICIPALITY	360	32	142	29	157	0
40808 BINAYI TRIBENI RURAL MUNICIPALITY	335	43	53	120	119	0
Syangja District	2,056	737	698	318	224	79
40901 PUTALIBAZAR MUNICIPALITY	423	247	108	44	13	11
40902 PHEDIKHOLA RURAL MUNICIPALITY	62	10	34	13	3	2
40903 AANDHIKHOLA RURAL MUNICIPALITY	65	31	22	10	2	0
40904 ARJUN CHOUPARI RURAL MUNICIPALITY	92	7	17	38	30	0
40905 BHIRKOT MUNICIPALITY	187	46	88	30	23	0
40906 BIRUWA RURAL MUNICIPALITY	102	27	17	12	44	2
40907 HARINAS RURAL MUNICIPALITY	45	2	16	4	23	0
40908 CHAPAKOT MUNICIPALITY	187	89	60	15	8	15
40909 WALLING MUNICIPALITY	381	117	198	15	2	49
40910 GALYANG MUNICIPALITY	304	97	106	54	47	0
40911 KALIGANDAKI RURAL MUNICIPALITY	208	64	32	83	29	0
Syangja District	1,401	294	392	360	311	44
41001 MODI RURAL MUNICIPALITY	191	28	53	56	54	0
41002 JALJALA RURAL MUNICIPALITY	342	117	90	76	57	2
41003 KUSHMA MUNICIPALITY	484	72	171	78	121	42
41004 PHALEBAS MUNICIPALITY	174	26	32	56	60	0
41005 MAHASHILA RURAL MUNICIPALITY	18	6	6	6	0	0
41006 BIHADI RURAL MUNICIPALITY	46	19	12	12	3	0
41007 PAIYU RURAL MUNICIPALITY	146	26	28	76	16	0
Baglung District	2,824	739	622	753	666	44
41101 BAGLUNG MUNICIPALITY	1,072	200	274	280	274	44
41102 KATHEKHOLA RURAL MUNICIPALITY	179	70	39	46	24	0
41103 TARAKHOLA RURAL MUNICIPALITY	122	20	59	5	38	0
41104 TAMANKHOLA RURAL MUNICIPALITY	75	47	16	12	0	0
41105 DHORPATAN MUNICIPALITY	261	25	36	88	112	0
41106 NISIKHOLA RURAL MUNICIPALITY	85	29	2	35	19	0
41107 BADIGAD RURAL MUNICIPALITY	239	79	39	80	41	0
41108 GALKOT MUNICIPALITY	437	161	86	167	23	0
41109 BARENG RURAL MUNICIPALITY	35	1	5	6	23	0
41110 JAIMUNI MUNICIPALITY	319	107	66	34	112	0

1) NSIC stands for Nepal Standard Industrial Classification.

2) Includes "Not reported", "Unknown" and so on.

Table 3-2 Number of Persons Engaged by Section of Industrial Classification, Working Days for the last one year and Local Level.

District and Local Level	Section of NSIC <sup>1)</sup>					
	B+D+E+F					
	Mining, Electricity, Gas, Water supply & Construction					
	Working Days for the last one year (Operating through the year)					
	Total	Less than 300 days	300 to 319 days	320 to 349 days	350 days or more	Not Stated <sup>2)</sup>
<b>Gandaki Province</b>						
Total	6,133	2,128	946	598	1,930	531
Metropolitan City	1,130	316	157	202	191	264
Municipality	2,083	700	366	261	541	215
Rural Municipality	2,920	1,112	423	135	1,198	52
<b>401 Gorkha</b>						
Total	567	226	17	58	177	89
Municipality	236	64	5	37	58	72
Rural Municipality	331	162	12	21	119	17
<b>402 Manang</b>						
Total	45	4	7	0	34	0
Rural Municipality	45	4	7	0	34	0
<b>403 Mustang</b>						
Total	510	0	244	0	266	0
Rural Municipality	510	0	244	0	266	0
<b>404 Myagdi</b>						
Total	672	438	48	20	137	29
Municipality	75	45	26	4	0	0
Rural Municipality	597	393	22	16	137	29
<b>405 Kaski</b>						
Total	1,183	324	158	202	231	268
Metropolitan City	1,130	316	157	202	191	264
Rural Municipality	53	8	1	0	40	4
<b>406 Lamjung</b>						
Total	610	150	43	26	391	0
Municipality	334	99	38	22	175	0
Rural Municipality	276	51	5	4	216	0

1) NSIC stands for Nepal Standard Industrial Classification.

2) Includes "Not reported", "Unknown" and so on.

Table 3-2 Number of Persons Engaged by Section of Industrial Classification, Working Days for the last one year and Local Level.

District and Local Level	Section of NSIC <sup>1)</sup>					
	B+D+E+F					
	Mining, Electricity, Gas, Water supply & Construction					
	Working Days for the last one year (Operating through the year)					
	Total	Less than 300 days	300 to 319 days	320 to 349 days	350 days or more	Not Stated <sup>2)</sup>
<b>407 Tanahu</b>						
Total	781	310	173	47	148	103
Municipality	510	151	140	39	79	101
Rural Municipality	271	159	33	8	69	2
<b>408 Nawalparasi East</b>						
Total	712	304	76	138	175	19
Municipality	440	172	72	116	61	19
Rural Municipality	272	132	4	22	114	0
<b>409 Syangja</b>						
Total	73	29	10	0	34	0
Municipality	48	17	10	0	21	0
Rural Municipality	25	12	0	0	13	0
<b>410 Parbat</b>						
Total	196	50	69	29	48	0
Municipality	73	17	25	5	26	0
Rural Municipality	123	33	44	24	22	0
<b>411 Baglung</b>						
Total	784	293	101	78	289	23
Municipality	367	135	50	38	121	23
Rural Municipality	417	158	51	40	168	0

1) NSIC stands for Nepal Standard Industrial Classification.

2) Includes "Not reported ", "Unknown" and so on.

Table 3-2 Number of Persons Engaged by Section of Industrial Classification, Working Days for the last one year and Local Level.

District and Local Level	Section of NSIC <sup>1)</sup>						Not Stated <sup>2)</sup>
	B+D+E+F						
	Mining, Electricity, Gas, Water supply & Construction						
	Working Days for the last one year (Operating through the year)						
	Total	Less than 300 days	300 to 319 days	320 to 349 days	350 days or more		
Gorkha District	567	226	17	58	177	89	
40101 CHUMANUBRI RURAL MUNICIPALITY	7	0	0	0	7	0	
40102 AJIRKOT RURAL MUNICIPALITY	101	43	3	0	55	0	
40103 BARPAK SULIKOT RURAL MUNICIPALITY	52	20	3	0	29	0	
40104 DHARCHE RURAL MUNICIPALITY	17	6	1	0	10	0	
40105 AARUGHAT RURAL MUNICIPALITY	65	43	5	0	0	17	
40106 BHIMSEN THAPA RURAL MUNICIPALITY	15	7	0	0	8	0	
40107 SIRANCHOWK RURAL MUNICIPALITY	27	17	0	0	10	0	
40108 PALUNG TAR MUNICIPALITY	73	33	4	30	6	0	
40109 GORKHA MUNICIPALITY	163	31	1	7	52	72	
40110 SHAHID LAKHAN RURAL MUNICIPALITY	9	2	0	7	0	0	
40111 GANDAKI RURAL MUNICIPALITY	38	24	0	14	0	0	
Manang District	45	4	7	0	34	0	
40201 NARPA BHUMI RURAL MUNICIPALITY	10	0	7	0	3	0	
40202 MANANG NGISHANG RURAL MUNICIPALITY	5	0	0	0	5	0	
40203 CHAME RURAL MUNICIPALITY	18	4	0	0	14	0	
40204 NASAON RURAL MUNICIPALITY	12	0	0	0	12	0	
Mustang District	510	0	244	0	266	0	
40301 LO-GHEKAR DAMODARKUNDA RURAL MUNICIPALITY	0	0	0	0	0	0	
40302 GHARPAJHONG RURAL MUNICIPALITY	510	0	244	0	266	0	
40303 WARAGUNG MUKTIKSHETRA RURAL MUNICIPALITY	0	0	0	0	0	0	
40304 LOMANTHANG RURAL MUNICIPALITY	0	0	0	0	0	0	
40305 THASANG RURAL MUNICIPALITY	0	0	0	0	0	0	
Myagdi District	672	438	48	20	137	29	
40401 ANNAPURNA RURAL MUNICIPALITY	401	271	0	0	101	29	
40402 RAGHUGANGA RURAL MUNICIPALITY	20	4	1	1	14	0	
40403 DHAWALAGIRI RURAL MUNICIPALITY	118	92	15	0	11	0	
40404 MALIKA RURAL MUNICIPALITY	46	22	1	15	8	0	
40405 MANGALA RURAL MUNICIPALITY	12	4	5	0	3	0	
40406 BENI MUNICIPALITY	75	45	26	4	0	0	
Kaski District	1,183	324	158	202	231	268	
40501 MADI RURAL MUNICIPALITY	4	0	0	0	4	0	
40502 MACHHAPUCHCHHRE RURAL MUNICIPALITY	2	0	1	0	1	0	
40503 ANNAPURNA RURAL MUNICIPALITY	44	5	0	0	35	4	
40504 POKHARA METROPOLITAN CITY	1,130	316	157	202	191	264	
40505 RUPA RURAL MUNICIPALITY	3	3	0	0	0	0	
Lamjung District	610	150	43	26	391	0	
40601 DORDI RURAL MUNICIPALITY	58	9	0	0	49	0	
40602 MARSHYANGDI RURAL MUNICIPALITY	162	22	4	0	136	0	
40603 KWHOLA SOTHAR RURAL MUNICIPALITY	44	20	0	1	23	0	
40604 MADHYA NEPAL MUNICIPALITY	43	24	19	0	0	0	
40605 BENSI SHAHAR MUNICIPALITY	160	54	5	15	86	0	
40606 SUNDARBAZAR MUNICIPALITY	125	18	11	7	89	0	
40607 RAINAS MUNICIPALITY	6	3	3	0	0	0	
40608 DUDHAPOKHARI RURAL MUNICIPALITY	12	0	1	3	8	0	
Tanahu District	781	310	173	47	148	103	
40701 BHANU MUNICIPALITY	16	4	3	0	9	0	
40702 BYAS MUNICIPALITY	177	69	65	14	29	0	
40703 MYAGDE RURAL MUNICIPALITY	49	41	0	8	0	0	
40704 SHUKLAGANDAKI MUNICIPALITY	303	64	72	25	41	101	
40705 BHIMAD MUNICIPALITY	14	14	0	0	0	0	
40706 GHIRING RURAL MUNICIPALITY	0	0	0	0	0	0	
40707 RHISHING RURAL MUNICIPALITY	51	51	0	0	0	0	
40708 DEVGHAT RURAL MUNICIPALITY	0	0	0	0	0	0	
40709 BANDIPUR RURAL MUNICIPALITY	59	45	8	0	4	2	
40710 AANBU KHAIRENI RURAL MUNICIPALITY	112	22	25	0	65	0	

1) NSIC stands for Nepal Standard Industrial Classification.

2) Includes "Not reported", "Unknown" and so on.

Table 3-2 Number of Persons Engaged by Section of Industrial Classification, Working Days for the last one year and Local Level.

District and Local Level	Section of NSIC <sup>1)</sup>					
	B+D+E+F					
	Mining, Electricity, Gas, Water supply & Construction					
	Working Days for the last one year (Operating through the year)					
	Total	Less than 300 days	300 to 319 days	320 to 349 days	350 days or more	Not Stated <sup>2)</sup>
Nawalparasi East District	712	304	76	138	175	19
40801 GAIDAKOT MUNICIPALITY	96	43	7	0	27	19
40802 BULINGTAR RURAL MUNICIPALITY	38	1	4	1	32	0
40803 BUNGDIKALI RURAL MUNICIPALITY	58	21	0	0	37	0
40804 HUPSEKOT RURAL MUNICIPALITY	25	17	0	0	8	0
40805 DEVCHULI MUNICIPALITY	162	90	52	0	20	0
40806 KAWASOTI MUNICIPALITY	150	19	6	114	11	0
40807 MADHYA BINDU MUNICIPALITY	32	20	7	2	3	0
40808 BINAYI TRIBENI RURAL MUNICIPALITY	151	93	0	21	37	0
Syangja District	73	29	10	0	34	0
40901 PUTALIBAZAR MUNICIPALITY	4	0	4	0	0	0
40902 PHEDIKHOLA RURAL MUNICIPALITY	0	0	0	0	0	0
40903 AANDHIKHOLA RURAL MUNICIPALITY	0	0	0	0	0	0
40904 ARJUN CHOUPARI RURAL MUNICIPALITY	0	0	0	0	0	0
40905 BHIRKOT MUNICIPALITY	11	0	4	0	7	0
40906 BIRUWA RURAL MUNICIPALITY	16	3	0	0	13	0
40907 HARINAS RURAL MUNICIPALITY	0	0	0	0	0	0
40908 CHAPAKOT MUNICIPALITY	12	12	0	0	0	0
40909 WALLING MUNICIPALITY	7	5	2	0	0	0
40910 GALYANG MUNICIPALITY	14	0	0	0	14	0
40911 KALIGANDAKI RURAL MUNICIPALITY	9	9	0	0	0	0
Syangja District	196	50	69	29	48	0
41001 MODI RURAL MUNICIPALITY	18	1	0	0	17	0
41002 JALJALA RURAL MUNICIPALITY	89	26	35	24	4	0
41003 KUSHMA MUNICIPALITY	42	13	25	2	2	0
41004 PHALEBAS MUNICIPALITY	31	4	0	3	24	0
41005 MAHASHILA RURAL MUNICIPALITY	9	0	9	0	0	0
41006 BIHADI RURAL MUNICIPALITY	3	2	0	0	1	0
41007 PAIYU RURAL MUNICIPALITY	4	4	0	0	0	0
Baglung District	784	293	101	78	289	23
41101 BAGLUNG MUNICIPALITY	162	88	27	24	0	23
41102 KATHEKHOLA RURAL MUNICIPALITY	21	0	0	0	21	0
41103 TARAKHOLA RURAL MUNICIPALITY	249	130	51	14	54	0
41104 TAMANKHOLA RURAL MUNICIPALITY	28	12	0	12	4	0
41105 DHORPATAN MUNICIPALITY	48	4	6	0	38	0
41106 NISIKHOLA RURAL MUNICIPALITY	37	9	0	2	26	0
41107 BADIGAD RURAL MUNICIPALITY	59	2	0	12	45	0
41108 GALKOT MUNICIPALITY	102	43	0	7	52	0
41109 BARENG RURAL MUNICIPALITY	23	5	0	0	18	0
41110 JAIMUNI MUNICIPALITY	55	0	17	7	31	0

1) NSIC stands for Nepal Standard Industrial Classification.

2) Includes "Not reported", "Unknown" and so on.



Table 3-2 Number of Persons Engaged by Section of Industrial Classification, Working Days for the last one year and Local Level.

District and Local Level	Section of NSIC <sup>1)</sup>					
	G					
	Wholesale and Retail Trade					
	Working Days for the last one year (Operating through the year)					
	Total	Less than 300 days	300 to 319 days	320 to 349 days	350 days or more	Not Stated <sup>2)</sup>
<b>Gandaki Province</b>						
Total	99,359	25,579	26,750	22,945	21,387	2,698
Metropolitan City	33,135	8,933	8,114	7,380	7,105	1,603
Municipality	42,167	11,073	13,488	9,431	7,362	813
Rural Municipality	24,057	5,573	5,148	6,134	6,920	282
<b>401 Gorkha</b>						
Total	9,256	2,204	1,835	1,911	3,047	259
Municipality	4,140	1,192	922	771	1,222	33
Rural Municipality	5,116	1,012	913	1,140	1,825	226
<b>402 Manang</b>						
Total	96	28	21	29	18	0
Rural Municipality	96	28	21	29	18	0
<b>403 Mustang</b>						
Total	373	61	250	8	54	0
Rural Municipality	373	61	250	8	54	0
<b>404 Myagdi</b>						
Total	4,540	1,215	1,854	962	498	11
Municipality	2,125	451	1,112	292	259	11
Rural Municipality	2,415	764	742	670	239	0
<b>405 Kaski</b>						
Total	34,675	9,283	8,408	7,708	7,659	1,617
Metropolitan City	33,135	8,933	8,114	7,380	7,105	1,603
Rural Municipality	1,540	350	294	328	554	14
<b>406 Lamjung</b>						
Total	5,327	1,010	2,007	1,185	1,082	43
Municipality	4,239	791	1,725	959	721	43
Rural Municipality	1,088	219	282	226	361	0

1) NSIC stands for Nepal Standard Industrial Classification.

2) Includes "Not reported ", "Unknown" and so on.

Table 3-2 Number of Persons Engaged by Section of Industrial Classification, Working Days for the last one year and Local Level.

District and Local Level	Section of NSIC <sup>1)</sup>					
	G					
	Wholesale and Retail Trade					
	Working Days for the last one year (Operating through the year)					
	Total	Less than 300 days	300 to 319 days	320 to 349 days	350 days or more	Not Stated <sup>2)</sup>
<b>407 Tanahu</b>						
Total	12,336	4,665	4,028	2,360	1,194	89
Municipality	8,610	3,258	2,927	1,737	614	74
Rural Municipality	3,726	1,407	1,101	623	580	15
<b>408 Nawalparasi East</b>						
Total	12,751	3,151	3,022	3,294	3,229	55
Municipality	10,160	2,694	2,757	2,456	2,209	44
Rural Municipality	2,591	457	265	838	1,020	11
<b>409 Syangja</b>						
Total	7,317	2,142	2,545	1,427	946	257
Municipality	5,420	1,667	2,153	862	484	254
Rural Municipality	1,897	475	392	565	462	3
<b>410 Parbat</b>						
Total	4,218	593	1,182	1,320	978	145
Municipality	1,811	239	616	451	373	132
Rural Municipality	2,407	354	566	869	605	13
<b>411 Baglung</b>						
Total	8,470	1,227	1,598	2,741	2,682	222
Municipality	5,662	781	1,276	1,903	1,480	222
Rural Municipality	2,808	446	322	838	1,202	0

1) NSIC stands for Nepal Standard Industrial Classification.

2) Includes "Not reported", "Unknown" and so on.

Table 3-2 Number of Persons Engaged by Section of Industrial Classification, Working Days for the last one year and Local Level.

District and Local Level	Section of NSIC <sup>1)</sup>					
	G					
	Wholesale and Retail Trade					
	Working Days for the last one year (Operating through the year)					
	Total	Less than 300 days	300 to 319 days	320 to 349 days	350 days or more	Not Stated <sup>2)</sup>
Gorkha District	9,256	2,204	1,835	1,911	3,047	259
40101 CHUMANUBRI RURAL MUNICIPALITY	159	0	2	4	153	0
40102 AJIRKOT RURAL MUNICIPALITY	476	90	56	128	202	0
40103 BARPAK SULIKOT RURAL MUNICIPALITY	529	143	208	61	114	3
40104 DHARCHE RURAL MUNICIPALITY	296	82	53	46	115	0
40105 AARUGHAT RURAL MUNICIPALITY	946	190	155	225	375	1
40106 BHIMSEN THAPA RURAL MUNICIPALITY	566	174	176	152	64	0
40107 SIRANCHOWK RURAL MUNICIPALITY	549	165	125	165	94	0
40108 PALUNG TAR MUNICIPALITY	1,291	342	316	357	269	7
40109 GORKHA MUNICIPALITY	2,849	850	606	414	953	26
40110 SHAHID LAKHAN RURAL MUNICIPALITY	866	66	70	176	334	220
40111 GANDAKI RURAL MUNICIPALITY	729	102	68	183	374	2
Manang District	96	28	21	29	18	0
40201 NARPA BHUMI RURAL MUNICIPALITY	0	0	0	0	0	0
40202 MANANG NGISHANG RURAL MUNICIPALITY	17	13	2	2	0	0
40203 CHAME RURAL MUNICIPALITY	54	15	10	24	5	0
40204 NASAON RURAL MUNICIPALITY	25	0	9	3	13	0
Mustang District	373	61	250	8	54	0
40301 LO-GHEKAR DAMODARKUNDA RURAL MUNICIPALITY	25	10	5	2	8	0
40302 GHARPAJHONG RURAL MUNICIPALITY	130	3	116	6	5	0
40303 WARAGUNG MUKTIKSHETRA RURAL MUNICIPALITY	28	12	6	0	10	0
40304 LOMANTHANG RURAL MUNICIPALITY	50	36	8	0	6	0
40305 THASANG RURAL MUNICIPALITY	140	0	115	0	25	0
Myagdi District	4,540	1,215	1,854	962	498	11
40401 ANNAPURNA RURAL MUNICIPALITY	477	164	111	122	80	0
40402 RAGHUGANGA RURAL MUNICIPALITY	406	180	81	92	53	0
40403 DHAWALAGIRI RURAL MUNICIPALITY	485	159	216	76	34	0
40404 MALIKA RURAL MUNICIPALITY	588	101	227	244	16	0
40405 MANGALA RURAL MUNICIPALITY	459	160	107	136	56	0
40406 BENI MUNICIPALITY	2,125	451	1,112	292	259	11
Kaski District	34,675	9,283	8,408	7,708	7,659	1,617
40501 MADI RURAL MUNICIPALITY	306	66	44	108	88	0
40502 MACHHAPUCHCHHRE RURAL MUNICIPALITY	437	165	98	114	57	3
40503 ANNAPURNA RURAL MUNICIPALITY	618	75	91	73	368	11
40504 POKHARA METROPOLITAN CITY	33,135	8,933	8,114	7,380	7,105	1,603
40505 RUPA RURAL MUNICIPALITY	179	44	61	33	41	0
Lamjung District	5,327	1,010	2,007	1,185	1,082	43
40601 DORDI RURAL MUNICIPALITY	352	92	95	85	80	0
40602 MARSHYANGDI RURAL MUNICIPALITY	352	32	94	71	155	0
40603 KWHOLA SOTHAR RURAL MUNICIPALITY	173	35	21	31	86	0
40604 MADHYA NEPAL MUNICIPALITY	934	310	392	124	105	3
40605 BENSI SHAHAR MUNICIPALITY	1,684	248	782	414	222	18
40606 SUNDARBAZAR MUNICIPALITY	1,052	119	503	319	89	22
40607 RAINAS MUNICIPALITY	569	114	48	102	305	0
40608 DUDHAPOKHARI RURAL MUNICIPALITY	211	60	72	39	40	0
Tanahu District	12,336	4,665	4,028	2,360	1,194	89
40701 BHANU MUNICIPALITY	1,368	390	286	522	144	26
40702 BYAS MUNICIPALITY	3,518	1,261	1,294	689	246	28
40703 MYAGDE RURAL MUNICIPALITY	441	153	155	101	28	4
40704 SHUKLAGANDAKI MUNICIPALITY	2,638	1,185	871	398	176	8
40705 BHIMAD MUNICIPALITY	1,086	422	476	128	48	12
40706 GHIRING RURAL MUNICIPALITY	268	151	42	52	20	3
40707 RHISHING RURAL MUNICIPALITY	407	300	70	34	3	0
40708 DEVGHAT RURAL MUNICIPALITY	349	111	104	119	15	0
40709 BANDIPUR RURAL MUNICIPALITY	1,054	105	475	165	307	2
40710 AANBU KHAIRENI RURAL MUNICIPALITY	1,207	587	255	152	207	6

1) NSIC stands for Nepal Standard Industrial Classification.

2) Includes "Not reported", "Unknown" and so on.

Table 3-2 Number of Persons Engaged by Section of Industrial Classification, Working Days for the last one year and Local Level.

District and Local Level	Section of NSIC <sup>1)</sup>					
	G					
	Wholesale and Retail Trade					
	Working Days for the last one year (Operating through the year)					
	Total	Less than 300 days	300 to 319 days	320 to 349 days	350 days or more	Not Stated <sup>2)</sup>
Nawalparasi East District	12,751	3,151	3,022	3,294	3,229	55
40801 GAIDAKOT MUNICIPALITY	2,803	1,053	980	382	386	2
40802 BULINGTAR RURAL MUNICIPALITY	461	28	57	42	334	0
40803 BUNGDIKALI RURAL MUNICIPALITY	368	27	12	33	294	2
40804 HUPSEKOT RURAL MUNICIPALITY	685	195	56	187	238	9
40805 DEVCHULI MUNICIPALITY	2,181	898	593	398	281	11
40806 KAWASOTI MUNICIPALITY	3,640	506	728	1,495	882	29
40807 MADHYA BINDU MUNICIPALITY	1,536	237	456	181	660	2
40808 BINAYI TRIBENI RURAL MUNICIPALITY	1,077	207	140	576	154	0
Syangja District	7,317	2,142	2,545	1,427	946	257
40901 PUTALIBAZAR MUNICIPALITY	1,452	795	440	130	38	49
40902 PHEDIKHOLA RURAL MUNICIPALITY	311	121	109	70	8	3
40903 AANDHIKHOLA RURAL MUNICIPALITY	218	87	78	48	5	0
40904 ARJUN CHOUPARI RURAL MUNICIPALITY	342	43	43	116	140	0
40905 BHIRKOT MUNICIPALITY	693	109	328	115	136	5
40906 BIRUWA RURAL MUNICIPALITY	206	27	27	94	58	0
40907 HARINAS RURAL MUNICIPALITY	320	68	42	62	148	0
40908 CHAPAKOT MUNICIPALITY	611	135	197	245	13	21
40909 WALLING MUNICIPALITY	1,627	368	899	148	33	179
40910 GALYANG MUNICIPALITY	1,037	260	289	224	264	0
40911 KALIGANDAKI RURAL MUNICIPALITY	500	129	93	175	103	0
Syangja District	4,218	593	1,182	1,320	978	145
41001 MODI RURAL MUNICIPALITY	592	33	91	197	267	4
41002 JALJALA RURAL MUNICIPALITY	889	171	253	252	206	7
41003 KUSHMA MUNICIPALITY	1,323	189	552	206	244	132
41004 PHALEBAS MUNICIPALITY	488	50	64	245	129	0
41005 MAHASHILA RURAL MUNICIPALITY	171	50	48	72	1	0
41006 BIHADI RURAL MUNICIPALITY	267	65	128	44	30	0
41007 PAIYU RURAL MUNICIPALITY	488	35	46	304	101	2
Baglung District	8,470	1,227	1,598	2,741	2,682	222
41101 BAGLUNG MUNICIPALITY	3,060	337	643	918	940	222
41102 KATHEKHOLA RURAL MUNICIPALITY	844	114	74	270	386	0
41103 TARAKHOLA RURAL MUNICIPALITY	356	26	99	38	193	0
41104 TAMANKHOLA RURAL MUNICIPALITY	214	137	37	32	8	0
41105 DHORPATAN MUNICIPALITY	834	68	194	332	240	0
41106 NISIKHOLA RURAL MUNICIPALITY	401	106	59	92	144	0
41107 BADIGAD RURAL MUNICIPALITY	751	56	48	387	260	0
41108 GALKOT MUNICIPALITY	997	222	133	513	129	0
41109 BARENG RURAL MUNICIPALITY	242	7	5	19	211	0
41110 JAIMUNI MUNICIPALITY	771	154	306	140	171	0

1) NSIC stands for Nepal Standard Industrial Classification.

2) Includes "Not reported", "Unknown" and so on.

Table 3-2 Number of Persons Engaged by Section of Industrial Classification, Working Days for the last one year and Local Level.

District and Local Level	Section of NSIC <sup>1)</sup>					
	H+J					
	Transportation and Storage, Information and Communication					
	Working Days for the last one year (Operating through the year)					
	Total	Less than 300 days	300 to 319 days	320 to 349 days	350 days or more	Not Stated <sup>2)</sup>
<b>Gandaki Province</b>						
Total	4,192	923	832	282	1,269	886
Metropolitan City	1,620	294	166	110	340	710
Municipality	1,708	259	483	115	704	147
Rural Municipality	864	370	183	57	225	29
<b>401 Gorkha</b>						
Total	302	93	36	1	65	107
Municipality	143	26	0	0	29	88
Rural Municipality	159	67	36	1	36	19
<b>402 Manang</b>						
Total	25	17	8	0	0	0
Rural Municipality	25	17	8	0	0	0
<b>403 Mustang</b>						
Total	42	0	0	2	36	4
Rural Municipality	42	0	0	2	36	4
<b>404 Myagdi</b>						
Total	427	67	279	19	60	2
Municipality	292	4	226	13	47	2
Rural Municipality	135	63	53	6	13	0
<b>405 Kaski</b>						
Total	1,662	312	174	110	353	713
Metropolitan City	1,620	294	166	110	340	710
Rural Municipality	42	18	8	0	13	3
<b>406 Lamjung</b>						
Total	297	117	46	37	96	1
Municipality	230	75	35	30	89	1
Rural Municipality	67	42	11	7	7	0

1) NSIC stands for Nepal Standard Industrial Classification.

2) Includes "Not reported ", "Unknown" and so on.

Table 3-2 Number of Persons Engaged by Section of Industrial Classification, Working Days for the last one year and Local Level.

District and Local Level	Section of NSIC <sup>1)</sup>					
	H+J					
	Transportation and Storage, Information and Communication					
	Working Days for the last one year (Operating through the year)					
	Total	Less than 300 days	300 to 319 days	320 to 349 days	350 days or more	Not Stated <sup>2)</sup>
<b>407 Tanahu</b>						
Total	389	82	63	3	227	14
Municipality	285	43	50	3	178	11
Rural Municipality	104	39	13	0	49	3
<b>408 Nawalparasi East</b>						
Total	293	46	52	36	156	3
Municipality	232	21	42	36	130	3
Rural Municipality	61	25	10	0	26	0
<b>409 Syangja</b>						
Total	194	35	99	8	44	8
Municipality	163	24	85	5	41	8
Rural Municipality	31	11	14	3	3	0
<b>410 Parbat</b>						
Total	201	89	12	15	56	29
Municipality	106	26	3	0	48	29
Rural Municipality	95	63	9	15	8	0
<b>411 Baglung</b>						
Total	360	65	63	51	176	5
Municipality	257	40	42	28	142	5
Rural Municipality	103	25	21	23	34	0

1) NSIC stands for Nepal Standard Industrial Classification.

2) Includes "Not reported", "Unknown" and so on.

Table 3-2 Number of Persons Engaged by Section of Industrial Classification, Working Days for the last one year and Local Level.

District and Local Level	Section of NSIC <sup>1)</sup>						Not Stated <sup>2)</sup>
	H+J						
	Transportation and Storage, Information and Communication						
	Working Days for the last one year (Operating through the year)						
	Total	Less than 300 days	300 to 319 days	320 to 349 days	350 days or more		
Gorkha District	302	93	36	1	65	107	
40101 CHUMANUBRI RURAL MUNICIPALITY	4	4	0	0	0	0	
40102 AJIRKOT RURAL MUNICIPALITY	19	13	6	0	0	0	
40103 BARPAK SULIKOT RURAL MUNICIPALITY	19	8	8	0	3	0	
40104 DHARCHE RURAL MUNICIPALITY	11	0	7	0	3	1	
40105 AARUGHAT RURAL MUNICIPALITY	32	17	4	1	10	0	
40106 BHIMSEN THAPA RURAL MUNICIPALITY	16	10	6	0	0	0	
40107 SIRANCHOWK RURAL MUNICIPALITY	18	8	2	0	3	5	
40108 PALUNG TAR MUNICIPALITY	23	13	0	0	8	2	
40109 GORKHA MUNICIPALITY	120	13	0	0	21	86	
40110 SHAHID LAKHAN RURAL MUNICIPALITY	26	0	0	0	13	13	
40111 GANDAKI RURAL MUNICIPALITY	14	7	3	0	4	0	
Manang District	25	17	8	0	0	0	
40201 NARPA BHUMI RURAL MUNICIPALITY	0	0	0	0	0	0	
40202 MANANG NGISHANG RURAL MUNICIPALITY	12	12	0	0	0	0	
40203 CHAME RURAL MUNICIPALITY	13	5	8	0	0	0	
40204 NASAON RURAL MUNICIPALITY	0	0	0	0	0	0	
Mustang District	42	0	0	2	36	4	
40301 LO-GHEKAR DAMODARKUNDA RURAL MUNICIPALITY	10	0	0	2	8	0	
40302 GHARPAJHONG RURAL MUNICIPALITY	10	0	0	0	6	4	
40303 WARAGUNG MUKTIKSHETRA RURAL MUNICIPALITY	9	0	0	0	9	0	
40304 LOMANTHANG RURAL MUNICIPALITY	5	0	0	0	5	0	
40305 THASANG RURAL MUNICIPALITY	8	0	0	0	8	0	
Myagdi District	427	67	279	19	60	2	
40401 ANNAPURNA RURAL MUNICIPALITY	29	10	14	0	5	0	
40402 RAGHUGANGA RURAL MUNICIPALITY	15	7	0	0	8	0	
40403 DHAWALAGIRI RURAL MUNICIPALITY	66	41	25	0	0	0	
40404 MALIKA RURAL MUNICIPALITY	12	0	12	0	0	0	
40405 MANGALA RURAL MUNICIPALITY	13	5	2	6	0	0	
40406 BENI MUNICIPALITY	292	4	226	13	47	2	
Kaski District	1,662	312	174	110	353	713	
40501 MADI RURAL MUNICIPALITY	6	0	0	0	6	0	
40502 MACHHAPUCHCHHRE RURAL MUNICIPALITY	7	7	0	0	0	0	
40503 ANNAPURNA RURAL MUNICIPALITY	15	4	8	0	0	3	
40504 POKHARA METROPOLITAN CITY	1,620	294	166	110	340	710	
40505 RUPA RURAL MUNICIPALITY	14	7	0	0	7	0	
Lamjung District	297	117	46	37	96	1	
40601 DORDI RURAL MUNICIPALITY	30	26	0	0	4	0	
40602 MARSHYANGDI RURAL MUNICIPALITY	12	9	0	3	0	0	
40603 KWHOLA SOTHAR RURAL MUNICIPALITY	8	0	1	4	3	0	
40604 MADHYA NEPAL MUNICIPALITY	38	24	9	0	5	0	
40605 BENSI SHAHAR MUNICIPALITY	129	28	5	27	68	1	
40606 SUNDARBAZAR MUNICIPALITY	59	19	21	3	16	0	
40607 RAINAS MUNICIPALITY	4	4	0	0	0	0	
40608 DUDHAPOKHARI RURAL MUNICIPALITY	17	7	10	0	0	0	
Tanahu District	389	82	63	3	227	14	
40701 BHANU MUNICIPALITY	9	7	0	0	2	0	
40702 BYAS MUNICIPALITY	172	7	26	3	125	11	
40703 MYAGDE RURAL MUNICIPALITY	2	0	2	0	0	0	
40704 SHUKLAGANDAKI MUNICIPALITY	92	23	18	0	51	0	
40705 BHIMAD MUNICIPALITY	12	6	6	0	0	0	
40706 GHIRING RURAL MUNICIPALITY	2	0	2	0	0	0	
40707 RHISHING RURAL MUNICIPALITY	12	7	1	0	4	0	
40708 DEVGHAT RURAL MUNICIPALITY	12	7	0	0	5	0	
40709 BANDIPUR RURAL MUNICIPALITY	36	0	3	0	33	0	
40710 AANBU KHAIRENI RURAL MUNICIPALITY	40	25	5	0	7	3	

1) NSIC stands for Nepal Standard Industrial Classification.

2) Includes "Not reported ", "Unknown" and so on.

Table 3-2 Number of Persons Engaged by Section of Industrial Classification, Working Days for the last one year and Local Level.

District and Local Level	Section of NSIC <sup>1)</sup>					
	H+J					
	Transportation and Storage, Information and Communication					
	Working Days for the last one year (Operating through the year)					
	Total	Less than 300 days	300 to 319 days	320 to 349 days	350 days or more	Not Stated <sup>2)</sup>
Nawalparasi East District	293	46	52	36	156	3
40801 GAIDAKOT MUNICIPALITY	106	11	22	0	73	0
40802 BULINGTAR RURAL MUNICIPALITY	25	5	7	0	13	0
40803 BUNGDIKALI RURAL MUNICIPALITY	8	4	0	0	4	0
40804 HUPSEKOT RURAL MUNICIPALITY	7	4	3	0	0	0
40805 DEVCHULI MUNICIPALITY	28	3	7	2	16	0
40806 KAWASOTI MUNICIPALITY	70	5	5	29	28	3
40807 MADHYA BINDU MUNICIPALITY	28	2	8	5	13	0
40808 BINAYI TRIBENI RURAL MUNICIPALITY	21	12	0	0	9	0
Syangja District	194	35	99	8	44	8
40901 PUTALIBAZAR MUNICIPALITY	87	5	70	0	12	0
40902 PHEDIKHOLA RURAL MUNICIPALITY	3	0	0	3	0	0
40903 AANDHIKHOLA RURAL MUNICIPALITY	5	5	0	0	0	0
40904 ARJUN CHOUPARI RURAL MUNICIPALITY	6	0	6	0	0	0
40905 BHIRKOT MUNICIPALITY	18	0	3	5	10	0
40906 BIRUWA RURAL MUNICIPALITY	7	0	4	0	3	0
40907 HARINAS RURAL MUNICIPALITY	4	0	4	0	0	0
40908 CHAPAKOT MUNICIPALITY	11	8	3	0	0	0
40909 WALLING MUNICIPALITY	8	2	2	0	0	4
40910 GALYANG MUNICIPALITY	39	9	7	0	19	4
40911 KALIGANDAKI RURAL MUNICIPALITY	6	6	0	0	0	0
Syangja District	201	89	12	15	56	29
41001 MODI RURAL MUNICIPALITY	23	7	0	15	1	0
41002 JALJALA RURAL MUNICIPALITY	18	18	0	0	0	0
41003 KUSHMA MUNICIPALITY	64	2	0	0	33	29
41004 PHALEBAS MUNICIPALITY	42	24	3	0	15	0
41005 MAHASHILA RURAL MUNICIPALITY	8	3	3	0	2	0
41006 BIHADI RURAL MUNICIPALITY	32	27	0	0	5	0
41007 PAIYU RURAL MUNICIPALITY	14	8	6	0	0	0
Baglung District	360	65	63	51	176	5
41101 BAGLUNG MUNICIPALITY	154	11	25	14	99	5
41102 KATHEKHOLA RURAL MUNICIPALITY	26	12	9	0	5	0
41103 TARAKHOLA RURAL MUNICIPALITY	9	2	4	3	0	0
41104 TAMANKHOLA RURAL MUNICIPALITY	11	5	0	0	6	0
41105 DHORPATAN MUNICIPALITY	32	0	0	0	32	0
41106 NISIKHOLA RURAL MUNICIPALITY	10	2	0	5	3	0
41107 BADIGAD RURAL MUNICIPALITY	43	4	6	13	20	0
41108 GALKOT MUNICIPALITY	32	10	8	3	11	0
41109 BARENG RURAL MUNICIPALITY	4	0	2	2	0	0
41110 JAIMUNI MUNICIPALITY	39	19	9	11	0	0

1) NSIC stands for Nepal Standard Industrial Classification.

2) Includes "Not reported", "Unknown" and so on.



Table 3-2 Number of Persons Engaged by Section of Industrial Classification, Working Days for the last one year and Local Level.

District and Local Level	Section of NSIC <sup>1)</sup>					
	I					
	Accommodation and Food Service					
	Working Days for the last one year (Operating through the year)					
	Total	Less than 300 days	300 to 319 days	320 to 349 days	350 days or more	Not Stated <sup>2)</sup>
<b>Gandaki Province</b>						
Total	44,730	10,057	6,753	8,479	15,505	3,936
Metropolitan City	19,467	4,076	1,716	2,771	7,610	3,294
Municipality	13,651	3,005	2,963	3,408	3,814	461
Rural Municipality	11,612	2,976	2,074	2,300	4,081	181
<b>401 Gorkha</b>						
Total	3,287	737	524	658	1,252	116
Municipality	1,373	359	217	319	411	67
Rural Municipality	1,914	378	307	339	841	49
<b>402 Manang</b>						
Total	847	386	129	58	274	0
Rural Municipality	847	386	129	58	274	0
<b>403 Mustang</b>						
Total	1,152	253	512	32	353	2
Rural Municipality	1,152	253	512	32	353	2
<b>404 Myagdi</b>						
Total	1,468	293	312	330	533	0
Municipality	578	53	119	125	281	0
Rural Municipality	890	240	193	205	252	0
<b>405 Kaski</b>						
Total	21,431	4,792	1,924	2,994	8,309	3,412
Metropolitan City	19,467	4,076	1,716	2,771	7,610	3,294
Rural Municipality	1,964	716	208	223	699	118
<b>406 Lamjung</b>						
Total	2,096	364	334	577	778	43
Municipality	1,453	258	267	500	385	43
Rural Municipality	643	106	67	77	393	0

1) NSIC stands for Nepal Standard Industrial Classification.

2) Includes "Not reported ", "Unknown" and so on.

Table 3-2 Number of Persons Engaged by Section of Industrial Classification, Working Days for the last one year and Local Level.

District and Local Level	Section of NSIC <sup>1)</sup>					
	I					
	Accommodation and Food Service					
	Working Days for the last one year (Operating through the year)					
	Total	Less than 300 days	300 to 319 days	320 to 349 days	350 days or more	Not Stated <sup>2)</sup>
<b>407 Tanahu</b>						
Total	4,388	1,226	1,086	1,042	995	39
Municipality	2,710	823	785	668	403	31
Rural Municipality	1,678	403	301	374	592	8
<b>408 Nawalparasi East</b>						
Total	4,331	885	698	1,294	1,299	155
Municipality	3,444	733	662	838	1,056	155
Rural Municipality	887	152	36	456	243	0
<b>409 Syangja</b>						
Total	2,302	572	750	570	322	88
Municipality	1,791	454	640	375	238	84
Rural Municipality	511	118	110	195	84	4
<b>410 Parbat</b>						
Total	1,325	289	243	379	396	18
Municipality	655	122	110	163	242	18
Rural Municipality	670	167	133	216	154	0
<b>411 Baglung</b>						
Total	2,103	260	241	545	994	63
Municipality	1,647	203	163	420	798	63
Rural Municipality	456	57	78	125	196	0

1) NSIC stands for Nepal Standard Industrial Classification.

2) Includes "Not reported ", "Unknown" and so on.

Table 3-2 Number of Persons Engaged by Section of Industrial Classification, Working Days for the last one year and Local Level.

District and Local Level	Section of NSIC <sup>1)</sup>						Not Stated <sup>2)</sup>
	I						
	Accommodation and Food Service						
	Working Days for the last one year (Operating through the year)						
	Total	Less than 300 days	300 to 319 days	320 to 349 days	350 days or more		
Gorkha District	3,287	737	524	658	1,252	116	
40101 CHUMANUBRI RURAL MUNICIPALITY	281	11	4	18	248	0	
40102 AJIRKOT RURAL MUNICIPALITY	124	13	17	36	58	0	
40103 BARPAK SULIKOT RURAL MUNICIPALITY	126	30	42	17	37	0	
40104 DHARCHE RURAL MUNICIPALITY	165	38	21	16	90	0	
40105 AARUGHAT RURAL MUNICIPALITY	207	41	40	46	80	0	
40106 BHIMSEN THAPA RURAL MUNICIPALITY	112	45	35	18	14	0	
40107 SIRANCHOWK RURAL MUNICIPALITY	196	65	61	42	28	0	
40108 PALUNG TAR MUNICIPALITY	310	94	83	96	37	0	
40109 GORKHA MUNICIPALITY	1,063	265	134	223	374	67	
40110 SHAHID LAKHAN RURAL MUNICIPALITY	544	87	68	117	223	49	
40111 GANDAKI RURAL MUNICIPALITY	159	48	19	29	63	0	
Manang District	847	386	129	58	274	0	
40201 NARPA BHUMI RURAL MUNICIPALITY	56	25	10	12	9	0	
40202 MANANG NGISHANG RURAL MUNICIPALITY	349	308	35	6	0	0	
40203 CHAME RURAL MUNICIPALITY	174	53	58	26	37	0	
40204 NASAON RURAL MUNICIPALITY	268	0	26	14	228	0	
Mustang District	1,152	253	512	32	353	2	
40301 LO-GHEKAR DAMODARKUNDA RURAL MUNICIPALITY	112	37	18	0	57	0	
40302 GHARPAJHONG RURAL MUNICIPALITY	295	29	241	6	17	2	
40303 WARAGUNG MUKTIKSHETRA RURAL MUNICIPALITY	356	99	34	0	223	0	
40304 LOMANTHANG RURAL MUNICIPALITY	140	76	11	21	32	0	
40305 THASANG RURAL MUNICIPALITY	249	12	208	5	24	0	
Myagdi District	1,468	293	312	330	533	0	
40401 ANNAPURNA RURAL MUNICIPALITY	463	136	48	95	184	0	
40402 RAGHUGANGA RURAL MUNICIPALITY	93	18	17	26	32	0	
40403 DHAWALAGIRI RURAL MUNICIPALITY	160	49	71	23	17	0	
40404 MALIKA RURAL MUNICIPALITY	120	11	45	52	12	0	
40405 MANGALA RURAL MUNICIPALITY	54	26	12	9	7	0	
40406 BENI MUNICIPALITY	578	53	119	125	281	0	
Kaski District	21,431	4,792	1,924	2,994	8,309	3,412	
40501 MADI RURAL MUNICIPALITY	150	30	37	21	55	7	
40502 MACHHAPUCHCHHRE RURAL MUNICIPALITY	376	221	91	52	10	2	
40503 ANNAPURNA RURAL MUNICIPALITY	1,305	449	61	141	608	46	
40504 POKHARA METROPOLITAN CITY	19,467	4,076	1,716	2,771	7,610	3,294	
40505 RUPA RURAL MUNICIPALITY	133	16	19	9	26	63	
Lamjung District	2,096	364	334	577	778	43	
40601 DORDI RURAL MUNICIPALITY	71	19	14	19	19	0	
40602 MARSHYANGDI RURAL MUNICIPALITY	329	41	39	32	217	0	
40603 KWHOLA SOTHAR RURAL MUNICIPALITY	169	24	0	10	135	0	
40604 MADHYA NEPAL MUNICIPALITY	260	41	30	80	109	0	
40605 BENSI SHAHAR MUNICIPALITY	747	128	202	200	174	43	
40606 SUNDARBAZAR MUNICIPALITY	303	42	25	191	45	0	
40607 RAINAS MUNICIPALITY	143	47	10	29	57	0	
40608 DUDHAPOKHARI RURAL MUNICIPALITY	74	22	14	16	22	0	
Tanahu District	4,388	1,226	1,086	1,042	995	39	
40701 BHANU MUNICIPALITY	369	98	67	145	50	9	
40702 BYAS MUNICIPALITY	1,300	358	470	255	208	9	
40703 MYAGDE RURAL MUNICIPALITY	212	63	54	74	15	6	
40704 SHUKLAGANDAKI MUNICIPALITY	713	249	134	229	97	4	
40705 BHIMAD MUNICIPALITY	328	118	114	39	48	9	
40706 GHIRING RURAL MUNICIPALITY	56	35	8	12	1	0	
40707 RHISHING RURAL MUNICIPALITY	62	43	17	2	0	0	
40708 DEVGHAT RURAL MUNICIPALITY	121	28	26	65	2	0	
40709 BANDIPUR RURAL MUNICIPALITY	695	83	72	101	437	2	
40710 AANBU KHAIRENI RURAL MUNICIPALITY	532	151	124	120	137	0	

1) NSIC stands for Nepal Standard Industrial Classification.

2) Includes "Not reported", "Unknown" and so on.

Table 3-2 Number of Persons Engaged by Section of Industrial Classification, Working Days for the last one year and Local Level.

District and Local Level	Section of NSIC <sup>1)</sup>					
	I					
	Accommodation and Food Service					
	Working Days for the last one year (Operating through the year)					
	Total	Less than 300 days	300 to 319 days	320 to 349 days	350 days or more	Not Stated <sup>2)</sup>
Nawalparasi East District	4,331	885	698	1,294	1,299	155
40801 GAIDAKOT MUNICIPALITY	1,170	268	304	265	303	30
40802 BULINGTAR RURAL MUNICIPALITY	39	2	3	5	29	0
40803 BUNGDIKALI RURAL MUNICIPALITY	54	5	1	2	46	0
40804 HUPSEKOT RURAL MUNICIPALITY	121	45	13	27	36	0
40805 DEVCHULI MUNICIPALITY	669	237	115	186	131	0
40806 KAWASOTI MUNICIPALITY	1,186	152	143	356	410	125
40807 MADHYA BINDU MUNICIPALITY	419	76	100	31	212	0
40808 BINAYI TRIBENI RURAL MUNICIPALITY	673	100	19	422	132	0
Syangja District	2,302	572	750	570	322	88
40901 PUTALIBAZAR MUNICIPALITY	581	214	265	78	8	16
40902 PHEDIKHOLA RURAL MUNICIPALITY	68	19	25	17	3	4
40903 AANDHIKHOLA RURAL MUNICIPALITY	78	25	26	27	0	0
40904 ARJUN CHOUPARI RURAL MUNICIPALITY	69	13	11	15	30	0
40905 BHIRKOT MUNICIPALITY	198	19	37	48	83	11
40906 BIRUWA RURAL MUNICIPALITY	61	16	3	36	6	0
40907 HARINAS RURAL MUNICIPALITY	55	4	13	13	25	0
40908 CHAPAKOT MUNICIPALITY	189	47	46	67	17	12
40909 WALLING MUNICIPALITY	434	63	230	94	2	45
40910 GALYANG MUNICIPALITY	389	111	62	88	128	0
40911 KALIGANDAKI RURAL MUNICIPALITY	180	41	32	87	20	0
Syangja District	1,325	289	243	379	396	18
41001 MODI RURAL MUNICIPALITY	145	25	11	49	60	0
41002 JALJALA RURAL MUNICIPALITY	223	69	39	48	67	0
41003 KUSHMA MUNICIPALITY	486	104	91	83	190	18
41004 PHALEBAS MUNICIPALITY	169	18	19	80	52	0
41005 MAHASHILA RURAL MUNICIPALITY	61	16	18	25	2	0
41006 BIHADI RURAL MUNICIPALITY	106	34	54	5	13	0
41007 PAIYU RURAL MUNICIPALITY	135	23	11	89	12	0
Baglung District	2,103	260	241	545	994	63
41101 BAGLUNG MUNICIPALITY	944	104	58	206	513	63
41102 KATHEKHOLA RURAL MUNICIPALITY	90	9	18	34	29	0
41103 TARAKHOLA RURAL MUNICIPALITY	65	4	39	3	19	0
41104 TAMANKHOLA RURAL MUNICIPALITY	34	12	10	12	0	0
41105 DHORPATAN MUNICIPALITY	295	16	58	43	178	0
41106 NISIKHOLA RURAL MUNICIPALITY	61	22	3	13	23	0
41107 BADIGAD RURAL MUNICIPALITY	157	9	7	59	82	0
41108 GALKOT MUNICIPALITY	282	50	25	147	60	0
41109 BARENG RURAL MUNICIPALITY	49	1	1	4	43	0
41110 JAIMUNI MUNICIPALITY	126	33	22	24	47	0

1) NSIC stands for Nepal Standard Industrial Classification.

2) Includes "Not reported", "Unknown" and so on.

Table 3-2 Number of Persons Engaged by Section of Industrial Classification, Working Days for the last one year and Local Level.

District and Local Level	Section of NSIC <sup>1)</sup>					
	K					
	Financial and Insurance					
	Working Days for the last one year (Operating through the year)					
	Total	Less than 300 days	300 to 319 days	320 to 349 days	350 days or more	Not Stated <sup>2)</sup>
<b>Gandaki Province</b>						
Total	27,874	6,070	1,787	618	394	19,005
Metropolitan City	5,898	1,042	430	72	132	4,222
Municipality	19,245	3,145	996	428	179	14,497
Rural Municipality	2,731	1,883	361	118	83	286
<b>401 Gorkha</b>						
Total	1,050	559	76	24	22	369
Municipality	559	272	43	7	10	227
Rural Municipality	491	287	33	17	12	142
<b>402 Manang</b>						
Total	50	12	37	1	0	0
Rural Municipality	50	12	37	1	0	0
<b>403 Mustang</b>						
Total	104	28	28	0	0	48
Rural Municipality	104	28	28	0	0	48
<b>404 Myagdi</b>						
Total	879	718	125	6	14	16
Municipality	366	252	82	2	14	16
Rural Municipality	513	466	43	4	0	0
<b>405 Kaski</b>						
Total	6,090	1,157	448	87	148	4,250
Metropolitan City	5,898	1,042	430	72	132	4,222
Rural Municipality	192	115	18	15	16	28
<b>406 Lamjung</b>						
Total	11,836	567	133	55	12	11,069
Municipality	11,689	451	110	55	12	11,061
Rural Municipality	147	116	23	0	0	8

1) NSIC stands for Nepal Standard Industrial Classification.

2) Includes "Not reported ", "Unknown" and so on.

Table 3-2 Number of Persons Engaged by Section of Industrial Classification, Working Days for the last one year and Local Level.

District and Local Level	Section of NSIC <sup>1)</sup>					
	K					
	Financial and Insurance					
	Working Days for the last one year (Operating through the year)					
	Total	Less than 300 days	300 to 319 days	320 to 349 days	350 days or more	Not Stated <sup>2)</sup>
<b>407 Tanahu</b>						
Total	3,248	795	364	65	51	1,973
Municipality	2,839	540	290	51	32	1,926
Rural Municipality	409	255	74	14	19	47
<b>408 Nawalparasi East</b>						
Total	1,427	883	145	96	61	242
Municipality	1,212	712	137	80	41	242
Rural Municipality	215	171	8	16	20	0
<b>409 Syangja</b>						
Total	952	362	295	59	55	181
Municipality	745	219	264	36	49	177
Rural Municipality	207	143	31	23	6	4
<b>410 Parbat</b>						
Total	525	155	61	28	16	265
Municipality	382	67	23	21	12	259
Rural Municipality	143	88	38	7	4	6
<b>411 Baglung</b>						
Total	1,713	834	75	197	15	592
Municipality	1,453	632	47	176	9	589
Rural Municipality	260	202	28	21	6	3

1) NSIC stands for Nepal Standard Industrial Classification.

2) Includes "Not reported ", "Unknown" and so on.

Table 3-2 Number of Persons Engaged by Section of Industrial Classification, Working Days for the last one year and Local Level.

District and Local Level	Section of NSIC <sup>1)</sup>						Not Stated <sup>2)</sup>
	K						
	Financial and Insurance						
	Working Days for the last one year (Operating through the year)						
	Total	Less than 300 days	300 to 319 days	320 to 349 days	350 days or more		
Gorkha District	1,050	559	76	24	22	369	
40101 CHUMANUBRI RURAL MUNICIPALITY	2	2	0	0	0	0	
40102 AJIRKOT RURAL MUNICIPALITY	33	20	2	1	0	10	
40103 BARPAK SULIKOT RURAL MUNICIPALITY	17	17	0	0	0	0	
40104 DHARCHE RURAL MUNICIPALITY	9	7	2	0	0	0	
40105 AARUGHAT RURAL MUNICIPALITY	99	26	18	3	5	47	
40106 BHIMSEN THAPA RURAL MUNICIPALITY	50	36	5	9	0	0	
40107 SIRANCHOWK RURAL MUNICIPALITY	52	34	6	0	0	12	
40108 PALUNG TAR MUNICIPALITY	140	116	15	0	0	9	
40109 GORKHA MUNICIPALITY	419	156	28	7	10	218	
40110 SHAHID LAKHAN RURAL MUNICIPALITY	129	46	0	4	7	72	
40111 GANDAKI RURAL MUNICIPALITY	100	99	0	0	0	1	
Manang District	50	12	37	1	0	0	
40201 NARPA BHUMI RURAL MUNICIPALITY	0	0	0	0	0	0	
40202 MANANG NGISHANG RURAL MUNICIPALITY	4	4	0	0	0	0	
40203 CHAME RURAL MUNICIPALITY	46	8	37	1	0	0	
40204 NASAON RURAL MUNICIPALITY	0	0	0	0	0	0	
Mustang District	104	28	28	0	0	48	
40301 LO-GHEKAR DAMODARKUNDA RURAL MUNICIPALITY	0	0	0	0	0	0	
40302 GHARPAJHONG RURAL MUNICIPALITY	94	28	18	0	0	48	
40303 WARAGUNG MUKTIKSHETRA RURAL MUNICIPALITY	6	0	6	0	0	0	
40304 LOMANTHANG RURAL MUNICIPALITY	0	0	0	0	0	0	
40305 THASANG RURAL MUNICIPALITY	4	0	4	0	0	0	
Myagdi District	879	718	125	6	14	16	
40401 ANNA PURNA RURAL MUNICIPALITY	59	50	9	0	0	0	
40402 RAGHUGANGA RURAL MUNICIPALITY	38	38	0	0	0	0	
40403 DHAWALAGIRI RURAL MUNICIPALITY	88	79	9	0	0	0	
40404 MALIKA RURAL MUNICIPALITY	248	239	9	0	0	0	
40405 MANGALA RURAL MUNICIPALITY	80	60	16	4	0	0	
40406 BENI MUNICIPALITY	366	252	82	2	14	16	
Kaski District	6,090	1,157	448	87	148	4,250	
40501 MADI RURAL MUNICIPALITY	25	25	0	0	0	0	
40502 MACHHAPUCHCHHRE RURAL MUNICIPALITY	48	28	4	0	0	16	
40503 ANNAPURNA RURAL MUNICIPALITY	104	54	11	15	16	8	
40504 POKHARA METROPOLITAN CITY	5,898	1,042	430	72	132	4,222	
40505 RUPA RURAL MUNICIPALITY	15	8	3	0	0	4	
Lamjung District	11,836	567	133	55	12	11,069	
40601 DORDI RURAL MUNICIPALITY	20	16	2	0	0	2	
40602 MARSHYANGDI RURAL MUNICIPALITY	82	57	21	0	0	4	
40603 KWHOLA SOTHAR RURAL MUNICIPALITY	16	14	0	0	0	2	
40604 MADHYA NEPAL MUNICIPALITY	131	94	14	0	0	23	
40605 BENSI SHAHAR MUNICIPALITY	7,157	262	67	25	0	6,803	
40606 SUNDARBAZAR MUNICIPALITY	4,344	71	15	23	0	4,235	
40607 RAINAS MUNICIPALITY	57	24	14	7	12	0	
40608 DUDHAPOKHARI RURAL MUNICIPALITY	29	29	0	0	0	0	
Tanahu District	3,248	795	364	65	51	1,973	
40701 BHANU MUNICIPALITY	97	67	6	13	0	11	
40702 BYAS MUNICIPALITY	435	215	171	8	5	36	
40703 MYAGDE RURAL MUNICIPALITY	79	39	5	0	0	35	
40704 SHUKLAGANDAKI MUNICIPALITY	2,190	179	109	30	6	1,866	
40705 BHIMAD MUNICIPALITY	117	79	4	0	21	13	
40706 GHIRING RURAL MUNICIPALITY	7	2	0	5	0	0	
40707 RHISHING RURAL MUNICIPALITY	2	2	0	0	0	0	
40708 DEVGHAT RURAL MUNICIPALITY	10	8	1	0	0	1	
40709 BANDIPUR RURAL MUNICIPALITY	183	126	33	9	15	0	
40710 AANBU KHAIRENI RURAL MUNICIPALITY	128	78	35	0	4	11	

1) NSIC stands for Nepal Standard Industrial Classification.

2) Includes "Not reported", "Unknown" and so on.

Table 3-2 Number of Persons Engaged by Section of Industrial Classification, Working Days for the last one year and Local Level.

District and Local Level	Section of NSIC <sup>1)</sup>						Not Stated <sup>2)</sup>
	K						
	Financial and Insurance						
	Working Days for the last one year (Operating through the year)						
Total	Less than 300 days	300 to 319 days	320 to 349 days	350 days or more			
Nawalparasi East District	1,427	883	145	96	61	242	
40801 GAIDAKOT MUNICIPALITY	614	320	28	21	13	232	
40802 BULINGTAR RURAL MUNICIPALITY	32	22	5	0	5	0	
40803 BUNGDIKALI RURAL MUNICIPALITY	66	53	0	1	12	0	
40804 HUPSEKOT RURAL MUNICIPALITY	56	56	0	0	0	0	
40805 DEVCHULI MUNICIPALITY	163	134	10	0	19	0	
40806 KAWASOTI MUNICIPALITY	317	200	53	45	9	10	
40807 MADHYA BINDU MUNICIPALITY	118	58	46	14	0	0	
40808 BINAYI TRIBENI RURAL MUNICIPALITY	61	40	3	15	3	0	
Syangja District	952	362	295	59	55	181	
40901 PUTALIBAZAR MUNICIPALITY	239	39	135	19	23	23	
40902 PHEDIKHOLA RURAL MUNICIPALITY	22	6	0	16	0	0	
40903 AANDHIKHOLA RURAL MUNICIPALITY	35	31	4	0	0	0	
40904 ARJUN CHOUPARI RURAL MUNICIPALITY	21	6	9	3	3	0	
40905 BHIRKOT MUNICIPALITY	209	99	10	4	24	72	
40906 BIRUWA RURAL MUNICIPALITY	47	40	0	0	3	4	
40907 HARINAS RURAL MUNICIPALITY	17	6	11	0	0	0	
40908 CHAPAKOT MUNICIPALITY	60	47	2	4	0	7	
40909 WALLING MUNICIPALITY	205	16	105	9	0	75	
40910 GALYANG MUNICIPALITY	32	18	12	0	2	0	
40911 KALIGANDAKI RURAL MUNICIPALITY	65	54	7	4	0	0	
Syangja District	525	155	61	28	16	265	
41001 MODI RURAL MUNICIPALITY	45	15	23	7	0	0	
41002 JALJALA RURAL MUNICIPALITY	29	20	0	0	3	6	
41003 KUSHMA MUNICIPALITY	316	23	23	11	0	259	
41004 PHALEBAS MUNICIPALITY	66	44	0	10	12	0	
41005 MAHASHILA RURAL MUNICIPALITY	10	10	0	0	0	0	
41006 BIHADI RURAL MUNICIPALITY	6	6	0	0	0	0	
41007 PAIYU RURAL MUNICIPALITY	53	37	15	0	1	0	
Baglung District	1,713	834	75	197	15	592	
41101 BAGLUNG MUNICIPALITY	414	192	29	142	0	51	
41102 KATHEKHOLA RURAL MUNICIPALITY	140	131	5	0	4	0	
41103 TARAKHOLA RURAL MUNICIPALITY	17	13	4	0	0	0	
41104 TAMANKHOLA RURAL MUNICIPALITY	7	7	0	0	0	0	
41105 DHORPATAN MUNICIPALITY	104	93	4	5	2	0	
41106 NISIKHOLA RURAL MUNICIPALITY	7	0	5	0	2	0	
41107 BADIGAD RURAL MUNICIPALITY	52	32	14	6	0	0	
41108 GALKOT MUNICIPALITY	296	234	14	29	7	12	
41109 BARENG RURAL MUNICIPALITY	37	19	0	15	0	3	
41110 JAIMUNI MUNICIPALITY	639	113	0	0	0	526	

1) NSIC stands for Nepal Standard Industrial Classification.

2) Includes "Not reported", "Unknown" and so on.



Table 3-2 Number of Persons Engaged by Section of Industrial Classification, Working Days for the last one year and Local Level.

District and Local Level	Section of NSIC <sup>1)</sup>					
	P					
	Education					
	Working Days for the last one year (Operating through the year)					
	Total	Less than 300 days	300 to 319 days	320 to 349 days	350 days or more	Not Stated <sup>2)</sup>
<b>Gandaki Province</b>						
Total	60,912	44,524	2,255	1,379	1,187	11,567
Metropolitan City	16,879	5,899	855	218	912	8,995
Municipality	25,028	21,185	958	738	118	2,029
Rural Municipality	19,005	17,440	442	423	157	543
<b>401 Gorkha</b>						
Total	5,297	4,352	40	20	60	825
Municipality	2,160	1,492	23	2	31	612
Rural Municipality	3,137	2,860	17	18	29	213
<b>402 Manang</b>						
Total	247	247	0	0	0	0
Rural Municipality	247	247	0	0	0	0
<b>403 Mustang</b>						
Total	470	188	253	22	7	0
Rural Municipality	470	188	253	22	7	0
<b>404 Myagdi</b>						
Total	2,698	2,576	91	31	0	0
Municipality	1,046	978	41	27	0	0
Rural Municipality	1,652	1,598	50	4	0	0
<b>405 Kaski</b>						
Total	18,651	7,412	855	253	943	9,188
Metropolitan City	16,879	5,899	855	218	912	8,995
Rural Municipality	1,772	1,513	0	35	31	193
<b>406 Lamjung</b>						
Total	4,337	3,839	71	95	0	332
Municipality	3,009	2,593	71	59	0	286
Rural Municipality	1,328	1,246	0	36	0	46

1) NSIC stands for Nepal Standard Industrial Classification.

2) Includes "Not reported", "Unknown" and so on.

Table 3-2 Number of Persons Engaged by Section of Industrial Classification, Working Days for the last one year and Local Level.

District and Local Level	Section of NSIC <sup>1)</sup>					
	P					
	Education					
	Working Days for the last one year (Operating through the year)					
	Total	Less than 300 days	300 to 319 days	320 to 349 days	350 days or more	Not Stated <sup>2)</sup>
<b>407 Tanahu</b>						
Total	7,209	6,696	212	88	66	147
Municipality	4,739	4,378	189	64	25	83
Rural Municipality	2,470	2,318	23	24	41	64
<b>408 Nawalparasi East</b>						
Total	6,668	5,506	434	341	84	303
Municipality	4,933	3,829	426	322	53	303
Rural Municipality	1,735	1,677	8	19	31	0
<b>409 Syangja</b>						
Total	5,663	5,123	194	142	3	201
Municipality	3,716	3,319	110	94	2	191
Rural Municipality	1,947	1,804	84	48	1	10
<b>410 Parbat</b>						
Total	3,534	3,245	76	102	3	108
Municipality	1,509	1,324	69	25	0	91
Rural Municipality	2,025	1,921	7	77	3	17
<b>411 Baglung</b>						
Total	6,138	5,340	29	285	21	463
Municipality	3,916	3,272	29	145	7	463
Rural Municipality	2,222	2,068	0	140	14	0

1) NSIC stands for Nepal Standard Industrial Classification.

2) Includes "Not reported ", "Unknown" and so on.

Table 3-2 Number of Persons Engaged by Section of Industrial Classification, Working Days for the last one year and Local Level.

District and Local Level	Section of NSIC <sup>1)</sup>						Not Stated <sup>2)</sup>
	P						
	Education						
	Working Days for the last one year (Operating through the year)						
	Total	Less than 300 days	300 to 319 days	320 to 349 days	350 days or more		
Gorkha District	5,297	4,352	40	20	60	825	
40101 CHUMANUBRI RURAL MUNICIPALITY	96	91	5	0	0	0	
40102 AJIRKOT RURAL MUNICIPALITY	306	291	0	1	0	14	
40103 BARPAK SULIKOT RURAL MUNICIPALITY	408	369	0	14	0	25	
40104 DHARCHE RURAL MUNICIPALITY	205	193	12	0	0	0	
40105 AARUGHAT RURAL MUNICIPALITY	414	414	0	0	0	0	
40106 BHIMSEN THAPA RURAL MUNICIPALITY	436	436	0	0	0	0	
40107 SIRANCHOWK RURAL MUNICIPALITY	476	452	0	0	0	24	
40108 PALUNG TAR MUNICIPALITY	709	653	1	0	0	55	
40109 GORKHA MUNICIPALITY	1,451	839	22	2	31	557	
40110 SHAHID LAKHAN RURAL MUNICIPALITY	390	283	0	3	29	75	
40111 GANDAKI RURAL MUNICIPALITY	406	331	0	0	0	75	
Manang District	247	247	0	0	0	0	
40201 NARPA BHUMI RURAL MUNICIPALITY	11	11	0	0	0	0	
40202 MANANG NGISHANG RURAL MUNICIPALITY	69	69	0	0	0	0	
40203 CHAME RURAL MUNICIPALITY	61	61	0	0	0	0	
40204 NASAON RURAL MUNICIPALITY	106	106	0	0	0	0	
Mustang District	470	188	253	22	7	0	
40301 LO-GHEKAR DAMODARKUNDA RURAL MUNICIPA	32	25	4	0	3	0	
40302 GHARPAJHONG RURAL MUNICIPALITY	131	110	21	0	0	0	
40303 WARAGUNG MUKTIKSHETRA RURAL MUNICIPAL	85	4	66	11	4	0	
40304 LOMANTHANG RURAL MUNICIPALITY	33	22	0	11	0	0	
40305 THASANG RURAL MUNICIPALITY	189	27	162	0	0	0	
Myagdi District	2,698	2,576	91	31	0	0	
40401 ANNAPURNA RURAL MUNICIPALITY	342	342	0	0	0	0	
40402 RAGHUGANGA RURAL MUNICIPALITY	293	279	14	0	0	0	
40403 DHAWALAGIRI RURAL MUNICIPALITY	273	237	36	0	0	0	
40404 MALIKA RURAL MUNICIPALITY	358	358	0	0	0	0	
40405 MANGALA RURAL MUNICIPALITY	386	382	0	4	0	0	
40406 BENI MUNICIPALITY	1,046	978	41	27	0	0	
Kaski District	18,651	7,412	855	253	943	9,188	
40501 MADI RURAL MUNICIPALITY	375	263	0	0	0	112	
40502 MACHHAPUCHCHHRE RURAL MUNICIPALITY	520	464	0	0	0	56	
40503 ANNAPURNA RURAL MUNICIPALITY	531	461	0	14	31	25	
40504 POKHARA METROPOLITIAN CITY	16,879	5,899	855	218	912	8,995	
40505 RUPA RURAL MUNICIPALITY	346	325	0	21	0	0	
Lamjung District	4,337	3,839	71	95	0	332	
40601 DORDI RURAL MUNICIPALITY	416	416	0	0	0	0	
40602 MARSHYANGDI RURAL MUNICIPALITY	459	380	0	33	0	46	
40603 KWHOLA SOTHAR RURAL MUNICIPALITY	229	229	0	0	0	0	
40604 MADHYA NEPAL MUNICIPALITY	653	604	8	40	0	1	
40605 BENSI SHAHAR MUNICIPALITY	1,003	961	33	0	0	9	
40606 SUNDARBAZAR MUNICIPALITY	915	653	8	5	0	249	
40607 RAINAS MUNICIPALITY	438	375	22	14	0	27	
40608 DUDHAPOKHARI RURAL MUNICIPALITY	224	221	0	3	0	0	
Tanahu District	7,209	6,696	212	88	66	147	
40701 BHANU MUNICIPALITY	762	752	0	3	0	7	
40702 BYAS MUNICIPALITY	2,021	1,854	95	47	25	0	
40703 MYAGDE RURAL MUNICIPALITY	373	318	0	0	0	55	
40704 SHUKLAGANDAKI MUNICIPALITY	1,257	1,083	94	13	0	67	
40705 BHIMAD MUNICIPALITY	699	689	0	1	0	9	
40706 GHIRING RURAL MUNICIPALITY	333	303	14	13	0	3	
40707 RHISHING RURAL MUNICIPALITY	409	409	0	0	0	0	
40708 DEVGHAT RURAL MUNICIPALITY	316	277	0	0	39	0	
40709 BANDIPUR RURAL MUNICIPALITY	521	501	7	11	2	0	
40710 AANBU KHAIRENI RURAL MUNICIPALITY	518	510	2	0	0	6	

1) NSIC stands for Nepal Standard Industrial Classification.

2) Includes "Not reported ", "Unknown" and so on.

Table 3-2 Number of Persons Engaged by Section of Industrial Classification, Working Days for the last one year and Local Level.

District and Local Level	Section of NSIC <sup>1)</sup>						
	P						
	Education						
	Working Days for the last one year (Operating through the year)						
	Total	Less than 300 days	300 to 319 days	320 to 349 days	350 days or more	Not Stated <sup>2)</sup>	
Nawalparasi East District	6,668	5,506	434	341	84	303	
40801 GAIDAKOT MUNICIPALITY	1,697	1,282	108	3	18	286	
40802 BULINGTAR RURAL MUNICIPALITY	328	327	0	1	0	0	
40803 BUNGDIKALI RURAL MUNICIPALITY	331	313	0	17	1	0	
40804 HUPSEKOT RURAL MUNICIPALITY	521	494	1	1	25	0	
40805 DEVCHULI MUNICIPALITY	1,010	946	10	52	2	0	
40806 KAWASOTI MUNICIPALITY	1,367	912	302	103	33	17	
40807 MADHYA BINDU MUNICIPALITY	859	689	6	164	0	0	
40808 BINAYI TRIBENI RURAL MUNICIPALITY	555	543	7	0	5	0	
Syangja District	5,663	5,123	194	142	3	201	
40901 PUTALIBAZAR MUNICIPALITY	976	974	2	0	0	0	
40902 PHEDIKHOLA RURAL MUNICIPALITY	252	121	84	47	0	0	
40903 AANDHIKHOLA RURAL MUNICIPALITY	428	428	0	0	0	0	
40904 ARJUN CHOUPARI RURAL MUNICIPALITY	294	294	0	0	0	0	
40905 BHIRKOT MUNICIPALITY	478	322	25	85	2	44	
40906 BIRUWA RURAL MUNICIPALITY	294	284	0	0	0	10	
40907 HARINAS RURAL MUNICIPALITY	304	302	0	1	1	0	
40908 CHAPAKOT MUNICIPALITY	546	454	7	9	0	76	
40909 WALLING MUNICIPALITY	1,057	911	75	0	0	71	
40910 GALYANG MUNICIPALITY	659	658	1	0	0	0	
40911 KALIGANDAKI RURAL MUNICIPALITY	375	375	0	0	0	0	
Syangja District	3,534	3,245	76	102	3	108	
41001 MODI RURAL MUNICIPALITY	559	500	0	56	3	0	
41002 JALJALA RURAL MUNICIPALITY	466	450	0	5	0	11	
41003 KUSHMA MUNICIPALITY	903	728	67	17	0	91	
41004 PHALEBAS MUNICIPALITY	606	596	2	8	0	0	
41005 MAHASHILA RURAL MUNICIPALITY	251	251	0	0	0	0	
41006 BIHADI RURAL MUNICIPALITY	336	319	7	10	0	0	
41007 PAIYU RURAL MUNICIPALITY	413	401	0	6	0	6	
Baglung District	6,138	5,340	29	285	21	463	
41101 BAGLUNG MUNICIPALITY	1,775	1,311	26	96	0	342	
41102 KATHEKHOLA RURAL MUNICIPALITY	582	582	0	0	0	0	
41103 TARAKHOLA RURAL MUNICIPALITY	265	145	0	120	0	0	
41104 TAMANKHOLA RURAL MUNICIPALITY	188	188	0	0	0	0	
41105 DHORPATAN MUNICIPALITY	496	494	0	0	2	0	
41106 NISIKHOLA RURAL MUNICIPALITY	357	333	0	10	14	0	
41107 BADIGAD RURAL MUNICIPALITY	613	603	0	10	0	0	
41108 GALKOT MUNICIPALITY	915	838	3	41	0	33	
41109 BARENG RURAL MUNICIPALITY	217	217	0	0	0	0	
41110 JAIMUNI MUNICIPALITY	730	629	0	8	5	88	

1) NSIC stands for Nepal Standard Industrial Classification.

2) Includes "Not reported", "Unknown" and so on.

Table 3-2 Number of Persons Engaged by Section of Industrial Classification, Working Days for the last one year and Local Level.

District and Local Level	Section of NSIC <sup>1)</sup>					
	Q					
	Human Health and Social Work					
	Working Days for the last one year (Operating through the year)					
	Total	Less than 300 days	300 to 319 days	320 to 349 days	350 days or more	Not Stated <sup>2)</sup>
<b>Gandaki Province</b>						
Total	17,201	7,517	1,303	708	4,214	3,459
Metropolitan City	6,031	938	172	94	1,858	2,969
Municipality	6,330	3,475	611	307	1,533	404
Rural Municipality	4,840	3,104	520	307	823	86
<b>401 Gorkha</b>						
Total	1,942	1,367	125	69	164	217
Municipality	897	619	28	32	44	174
Rural Municipality	1,045	748	97	37	120	43
<b>402 Manang</b>						
Total	95	15	30	0	50	0
Rural Municipality	95	15	30	0	50	0
<b>403 Mustang</b>						
Total	116	46	24	13	33	0
Rural Municipality	116	46	24	13	33	0
<b>404 Myagdi</b>						
Total	1,330	906	175	37	212	0
Municipality	651	432	28	19	172	0
Rural Municipality	679	474	147	18	40	0
<b>405 Kaski</b>						
Total	6,278	1,125	182	115	1,870	2,986
Metropolitan City	6,031	938	172	94	1,858	2,969
Rural Municipality	247	187	10	21	12	17
<b>406 Lamjung</b>						
Total	1,184	647	120	81	227	109
Municipality	794	377	83	32	193	109
Rural Municipality	390	270	37	49	34	0

1) NSIC stands for Nepal Standard Industrial Classification.

2) Includes "Not reported", "Unknown" and so on.

Table 3-2 Number of Persons Engaged by Section of Industrial Classification, Working Days for the last one year and Local Level.

District and Local Level	Section of NSIC <sup>1)</sup>					
	Q					
	Human Health and Social Work					
	Working Days for the last one year (Operating through the year)					
	Total	Less than 300 days	300 to 319 days	320 to 349 days	350 days or more	Not Stated <sup>2)</sup>
<b>407 Tanahu</b>						
Total	1,814	1,039	99	70	583	23
Municipality	1,234	819	66	48	282	19
Rural Municipality	580	220	33	22	301	4
<b>408 Nawalparasi East</b>						
Total	1,130	297	250	49	534	0
Municipality	842	140	220	33	449	0
Rural Municipality	288	157	30	16	85	0
<b>409 Syangja</b>						
Total	960	546	83	111	168	52
Municipality	457	197	54	58	96	52
Rural Municipality	503	349	29	53	72	0
<b>410 Parbat</b>						
Total	533	318	50	40	68	57
Municipality	229	110	16	19	49	35
Rural Municipality	304	208	34	21	19	22
<b>411 Baglung</b>						
Total	1,819	1,211	165	123	305	15
Municipality	1,226	781	116	66	248	15
Rural Municipality	593	430	49	57	57	0

1) NSIC stands for Nepal Standard Industrial Classification.

2) Includes "Not reported ", "Unknown" and so on.

Table 3-2 Number of Persons Engaged by Section of Industrial Classification, Working Days for the last one year and Local Level.

District and Local Level	Section of NSIC <sup>1)</sup>						Not Stated <sup>2)</sup>
	Q						
	Human Health and Social Work						
	Working Days for the last one year (Operating through the year)						
	Total	Less than 300 days	300 to 319 days	320 to 349 days	350 days or more		
Gorkha District	1,942	1,367	125	69	164	217	
40101 CHUMANUBRI RURAL MUNICIPALITY	80	25	7	22	26	0	
40102 AJIRKOT RURAL MUNICIPALITY	99	69	13	0	17	0	
40103 BARPAK SULIKOT RURAL MUNICIPALITY	115	84	27	0	4	0	
40104 DHARCHE RURAL MUNICIPALITY	82	54	22	0	6	0	
40105 AARUGHAT RURAL MUNICIPALITY	78	43	2	0	15	18	
40106 BHIMSEN THAPA RURAL MUNICIPALITY	147	131	7	2	7	0	
40107 SIRANCHOWK RURAL MUNICIPALITY	109	76	8	0	25	0	
40108 PALUNG TAR MUNICIPALITY	239	164	21	4	6	44	
40109 GORKHA MUNICIPALITY	658	455	7	28	38	130	
40110 SHAHID LAKHAN RURAL MUNICIPALITY	117	78	8	6	0	25	
40111 GANDAKI RURAL MUNICIPALITY	218	188	3	7	20	0	
Manang District	95	15	30	0	50	0	
40201 NARPA BHUMI RURAL MUNICIPALITY	13	2	0	0	11	0	
40202 MANANG NGISHANG RURAL MUNICIPALITY	39	4	30	0	5	0	
40203 CHAME RURAL MUNICIPALITY	23	9	0	0	14	0	
40204 NASAON RURAL MUNICIPALITY	20	0	0	0	20	0	
Mustang District	116	46	24	13	33	0	
40301 LO-GHEKAR DAMODARKUNDA RURAL MUNICIPALITY	15	11	0	4	0	0	
40302 GHARPAJHONG RURAL MUNICIPALITY	48	2	13	9	24	0	
40303 WARAGUNG MUKTIKSHETRA RURAL MUNICIPALITY	22	13	0	0	9	0	
40304 LOMANTHANG RURAL MUNICIPALITY	9	9	0	0	0	0	
40305 THASANG RURAL MUNICIPALITY	22	11	11	0	0	0	
Myagdi District	1,330	906	175	37	212	0	
40401 ANNAPURNA RURAL MUNICIPALITY	147	41	81	0	25	0	
40402 RAGHUGANGA RURAL MUNICIPALITY	201	165	31	5	0	0	
40403 DHAWALAGIRI RURAL MUNICIPALITY	92	67	23	0	2	0	
40404 MALIKA RURAL MUNICIPALITY	124	101	5	5	13	0	
40405 MANGALA RURAL MUNICIPALITY	115	100	7	8	0	0	
40406 BENI MUNICIPALITY	651	432	28	19	172	0	
Kaski District	6,278	1,125	182	115	1,870	2,986	
40501 MADI RURAL MUNICIPALITY	72	45	1	14	1	11	
40502 MACHHAPUCHCHHRE RURAL MUNICIPALITY	58	55	2	0	1	0	
40503 ANNAPURNA RURAL MUNICIPALITY	70	50	7	1	7	5	
40504 POKHARA METROPOLITAN CITY	6,031	938	172	94	1,858	2,969	
40505 RUPA RURAL MUNICIPALITY	47	37	0	6	3	1	
Lamjung District	1,184	647	120	81	227	109	
40601 DORDI RURAL MUNICIPALITY	114	78	6	10	20	0	
40602 MARSHYANGDI RURAL MUNICIPALITY	113	70	22	18	3	0	
40603 KWHOLA SOTHAR RURAL MUNICIPALITY	63	41	3	8	11	0	
40604 MADHYA NEPAL MUNICIPALITY	177	117	18	3	39	0	
40605 BENSI SHAHAR MUNICIPALITY	349	135	41	4	101	68	
40606 SUNDARBAZAR MUNICIPALITY	186	62	16	20	47	41	
40607 RAINAS MUNICIPALITY	82	63	8	5	6	0	
40608 DUDHAPOKHARI RURAL MUNICIPALITY	100	81	6	13	0	0	
Tanahu District	1,814	1,039	99	70	583	23	
40701 BHANU MUNICIPALITY	107	79	13	0	9	6	
40702 BYAS MUNICIPALITY	672	462	33	17	155	5	
40703 MYAGDE RURAL MUNICIPALITY	32	27	1	2	2	0	
40704 SHUKLAGANDAKI MUNICIPALITY	391	241	13	23	113	1	
40705 BHIMAD MUNICIPALITY	64	37	7	8	5	7	
40706 GHIRING RURAL MUNICIPALITY	22	15	7	0	0	0	
40707 RHISHING RURAL MUNICIPALITY	102	84	0	4	14	0	
40708 DEVGHAT RURAL MUNICIPALITY	203	19	12	0	171	1	
40709 BANDIPUR RURAL MUNICIPALITY	140	52	6	4	75	3	
40710 AANBU KHAIRENI RURAL MUNICIPALITY	81	23	7	12	39	0	

1) NSIC stands for Nepal Standard Industrial Classification.

2) Includes "Not reported", "Unknown" and so on.

Table 3-2 Number of Persons Engaged by Section of Industrial Classification, Working Days for the last one year and Local Level.

District and Local Level	Section of NSIC <sup>1)</sup>						Not Stated <sup>2)</sup>
	Q						
	Human Health and Social Work						
	Working Days for the last one year (Operating through the year)						
	Total	Less than 300 days	300 to 319 days	320 to 349 days	350 days or more		
Nawalparasi East District	1,130	297	250	49	534	0	
40801 GAIDAKOT MUNICIPALITY	172	42	52	5	73	0	
40802 BULINGTAR RURAL MUNICIPALITY	89	27	16	1	45	0	
40803 BUNGDIKALI RURAL MUNICIPALITY	79	43	10	1	25	0	
40804 HUPSEKOT RURAL MUNICIPALITY	49	44	1	1	3	0	
40805 DEVCHULI MUNICIPALITY	164	35	17	0	112	0	
40806 KAWASOTI MUNICIPALITY	439	43	140	27	229	0	
40807 MADHYA BINDU MUNICIPALITY	67	20	11	1	35	0	
40808 BINAYI TRIBENI RURAL MUNICIPALITY	71	43	3	13	12	0	
Syangja District	960	546	83	111	168	52	
40901 PUTALIBAZAR MUNICIPALITY	78	52	11	12	3	0	
40902 PHEDIKHOLA RURAL MUNICIPALITY	31	7	5	14	5	0	
40903 AANDHIKHOLA RURAL MUNICIPALITY	54	24	0	24	6	0	
40904 ARJUN CHOUPARI RURAL MUNICIPALITY	26	13	8	5	0	0	
40905 BHIRKOT MUNICIPALITY	79	15	0	25	15	24	
40906 BIRUWA RURAL MUNICIPALITY	296	281	0	2	13	0	
40907 HARINAS RURAL MUNICIPALITY	25	3	13	7	2	0	
40908 CHAPAKOT MUNICIPALITY	77	15	19	7	23	13	
40909 WALLING MUNICIPALITY	134	86	11	0	22	15	
40910 GALYANG MUNICIPALITY	89	29	13	14	33	0	
40911 KALIGANDAKI RURAL MUNICIPALITY	71	21	3	1	46	0	
Syangja District	533	318	50	40	68	57	
41001 MODI RURAL MUNICIPALITY	74	49	9	12	4	0	
41002 JALJALA RURAL MUNICIPALITY	95	65	4	7	9	10	
41003 KUSHMA MUNICIPALITY	135	52	4	6	38	35	
41004 PHALEBAS MUNICIPALITY	94	58	12	13	11	0	
41005 MAHASHILA RURAL MUNICIPALITY	51	39	6	0	0	6	
41006 BIHADI RURAL MUNICIPALITY	37	25	0	0	6	6	
41007 PAIYU RURAL MUNICIPALITY	47	30	15	2	0	0	
Baglung District	1,819	1,211	165	123	305	15	
41101 BAGLUNG MUNICIPALITY	364	92	86	55	131	0	
41102 KATHEKHOLA RURAL MUNICIPALITY	352	312	7	19	14	0	
41103 TARAKHOLA RURAL MUNICIPALITY	38	8	7	14	9	0	
41104 TAMANKHOLA RURAL MUNICIPALITY	27	22	4	1	0	0	
41105 DHORPATAN MUNICIPALITY	64	10	12	3	39	0	
41106 NISIKHOLA RURAL MUNICIPALITY	24	12	8	2	2	0	
41107 BADIGAD RURAL MUNICIPALITY	118	66	22	15	15	0	
41108 GALKOT MUNICIPALITY	214	133	8	4	69	0	
41109 BARENG RURAL MUNICIPALITY	34	10	1	6	17	0	
41110 JAIMUNI MUNICIPALITY	584	546	10	4	9	15	

1) NSIC stands for Nepal Standard Industrial Classification.

2) Includes "Not reported ", "Unknown" and so on.



Table 3-2 Number of Persons Engaged by Section of Industrial Classification, Working Days for the last one year and Local Level.

District and Local Level	Section of NSIC <sup>1)</sup>					
	L+M+N+R+S					
	Real Estate, Professional & Scientific Activities, Administrative Services, Arts & Entertainment, Other Services					
	Working Days for the last one year (Operating through the year)					
	Total	Less than 300 days	300 to 319 days	320 to 349 days	350 days or more	Not Stated <sup>2)</sup>
<b>Gandaki Province</b>						
Total	19,930	8,178	3,561	1,993	3,360	2,838
Metropolitan City	7,527	1,677	1,340	974	1,551	1,985
Municipality	7,893	3,521	1,810	748	1,037	777
Rural Municipality	4,510	2,980	411	271	772	76
<b>401 Gorkha</b>						
Total	2,568	1,296	169	91	402	610
Municipality	1,466	636	106	58	101	565
Rural Municipality	1,102	660	63	33	301	45
<b>402 Manang</b>						
Total	70	17	23	24	6	0
Rural Municipality	70	17	23	24	6	0
<b>403 Mustang</b>						
Total	127	11	14	4	98	0
Rural Municipality	127	11	14	4	98	0
<b>404 Myagdi</b>						
Total	1,102	792	146	44	119	1
Municipality	701	489	107	21	83	1
Rural Municipality	401	303	39	23	36	0
<b>405 Kaski</b>						
Total	7,797	1,805	1,389	984	1,610	2,009
Metropolitan City	7,527	1,677	1,340	974	1,551	1,985
Rural Municipality	270	128	49	10	59	24
<b>406 Lamjung</b>						
Total	998	552	250	81	106	9
Municipality	811	389	245	75	93	9
Rural Municipality	187	163	5	6	13	0

1) NSIC stands for Nepal Standard Industrial Classification.

2) Includes "Not reported", "Unknown" and so on.

Table 3-2 Number of Persons Engaged by Section of Industrial Classification, Working Days for the last one year and Local Level.

District and Local Level	Section of NSIC <sup>1)</sup>					
	L+M+N+R+S					
	Real Estate, Professional & Scientific Activities, Administrative Services, Arts & Entertainment, Other Services					
	Working Days for the last one year (Operating through the year)					
	Total	Less than 300 days	300 to 319 days	320 to 349 days	350 days or more	Not Stated <sup>2)</sup>
<b>407 Tanahu</b>						
Total	1,347	699	448	100	85	15
Municipality	972	496	327	80	56	13
Rural Municipality	375	203	121	20	29	2
<b>408 Nawalparasi East</b>						
Total	1,552	713	319	259	254	7
Municipality	1,294	585	299	208	195	7
Rural Municipality	258	128	20	51	59	0
<b>409 Syangja</b>						
Total	779	398	183	49	103	46
Municipality	519	207	165	30	73	44
Rural Municipality	260	191	18	19	30	2
<b>410 Parbat</b>						
Total	456	170	92	60	85	49
Municipality	205	47	59	15	38	46
Rural Municipality	251	123	33	45	47	3
<b>411 Baglung</b>						
Total	3,134	1,725	528	297	492	92
Municipality	1,925	672	502	261	398	92
Rural Municipality	1,209	1,053	26	36	94	0

1) NSIC stands for Nepal Standard Industrial Classification.

2) Includes "Not reported", "Unknown" and so on.

Table 3-2 Number of Persons Engaged by Section of Industrial Classification, Working Days for the last one year and Local Level.

District and Local Level	Section of NSIC <sup>1)</sup>						Not Stated <sup>2)</sup>
	L+M+N+R+S						
	Real Estate, Professional & Scientific Activities, Administrative Services, Arts & Entertainment, Other Services						
	Working Days for the last one year (Operating through the year)						
	Total	Less than 300 days	300 to 319 days	320 to 349 days	350 days or more		
Gorkha District	2,568	1,296	169	91	402	610	
40101 CHUMANUBRI RURAL MUNICIPALITY	128	0	13	0	115	0	
40102 AJIRKOT RURAL MUNICIPALITY	70	47	6	8	9	0	
40103 BARPAK SULIKOT RURAL MUNICIPALITY	123	105	6	0	12	0	
40104 DHARCHE RURAL MUNICIPALITY	80	72	5	2	1	0	
40105 AARUGHAT RURAL MUNICIPALITY	77	55	8	2	9	3	
40106 BHIMSEN THAPA RURAL MUNICIPALITY	94	72	3	3	16	0	
40107 SIRANCHOWK RURAL MUNICIPALITY	79	69	7	3	0	0	
40108 PALUNG TAR MUNICIPALITY	266	209	28	13	13	3	
40109 GORKHA MUNICIPALITY	1,200	427	78	45	88	562	
40110 SHAHID LAKHAN RURAL MUNICIPALITY	226	55	8	15	106	42	
40111 GANDAKI RURAL MUNICIPALITY	225	185	7	0	33	0	
Manang District	70	17	23	24	6	0	
40201 NARPA BHUMI RURAL MUNICIPALITY	8	6	0	2	0	0	
40202 MANANG NGISHANG RURAL MUNICIPALITY	21	2	19	0	0	0	
40203 CHAME RURAL MUNICIPALITY	35	9	4	20	2	0	
40204 NASAON RURAL MUNICIPALITY	6	0	0	2	4	0	
Mustang District	127	11	14	4	98	0	
40301 LO-GHEKAR DAMODARKUNDA RURAL MUNICIPALITY	2	0	0	0	2	0	
40302 GHARPAJHONG RURAL MUNICIPALITY	46	9	8	2	27	0	
40303 WARAGUNG MUKTIKSHETRA RURAL MUNICIPALITY	45	1	0	0	44	0	
40304 LOMANTHANG RURAL MUNICIPALITY	9	1	5	2	1	0	
40305 THASANG RURAL MUNICIPALITY	25	0	1	0	24	0	
Myagdi District	1,102	792	146	44	119	1	
40401 ANNAPURNA RURAL MUNICIPALITY	55	30	7	3	15	0	
40402 RAGHUGANGA RURAL MUNICIPALITY	91	87	1	2	1	0	
40403 DHAWALAGIRI RURAL MUNICIPALITY	143	125	13	2	3	0	
40404 MALIKA RURAL MUNICIPALITY	56	34	12	8	2	0	
40405 MANGALA RURAL MUNICIPALITY	56	27	6	8	15	0	
40406 BENI MUNICIPALITY	701	489	107	21	83	1	
Kaski District	7,797	1,805	1,389	984	1,610	2,009	
40501 MADI RURAL MUNICIPALITY	36	17	3	0	0	16	
40502 MACHHAPUCHCHHRE RURAL MUNICIPALITY	51	44	3	4	0	0	
40503 ANNAPURNA RURAL MUNICIPALITY	163	52	39	6	59	7	
40504 POKHARA METROPOLITAN CITY	7,527	1,677	1,340	974	1,551	1,985	
40505 RUPA RURAL MUNICIPALITY	20	15	4	0	0	1	
Lamjung District	998	552	250	81	106	9	
40601 DORDI RURAL MUNICIPALITY	39	36	1	0	2	0	
40602 MARSHYANGDI RURAL MUNICIPALITY	52	44	3	3	2	0	
40603 KWHOLA SOTHAR RURAL MUNICIPALITY	44	36	0	0	8	0	
40604 MADHYA NEPAL MUNICIPALITY	103	68	25	5	5	0	
40605 BENSI SHAHAR MUNICIPALITY	434	163	176	45	47	3	
40606 SUNDARBAZAR MUNICIPALITY	216	117	44	22	27	6	
40607 RAINAS MUNICIPALITY	58	41	0	3	14	0	
40608 DUDHAPOKHARI RURAL MUNICIPALITY	52	47	1	3	1	0	
Tanahu District	1,347	699	448	100	85	15	
40701 BHANU MUNICIPALITY	65	41	15	7	1	1	
40702 BYAS MUNICIPALITY	477	229	159	40	42	7	
40703 MYAGDE RURAL MUNICIPALITY	58	41	10	2	4	1	
40704 SHUKLAGANDAKI MUNICIPALITY	321	158	123	31	9	0	
40705 BHIMAD MUNICIPALITY	109	68	30	2	4	5	
40706 GHIRING RURAL MUNICIPALITY	19	17	1	1	0	0	
40707 RHISHING RURAL MUNICIPALITY	53	53	0	0	0	0	
40708 DEVGHAT RURAL MUNICIPALITY	13	13	0	0	0	0	
40709 BANDIPUR RURAL MUNICIPALITY	134	28	76	12	17	1	
40710 AANBU KHAIRENI RURAL MUNICIPALITY	98	51	34	5	8	0	

1) NSIC stands for Nepal Standard Industrial Classification.

2) Includes "Not reported", "Unknown" and so on.

Table 3-2 Number of Persons Engaged by Section of Industrial Classification, Working Days for the last one year and Local Level.

District and Local Level	Section of NSIC <sup>1)</sup>					
	L+M+N+R+S					
	Real Estate, Professional & Scientific Activities, Administrative Services, Arts & Entertainment, Other Services					
	Working Days for the last one year (Operating through the year)					
Total	Less than 300 days	300 to 319 days	320 to 349 days	350 days or more	Not Stated <sup>2)</sup>	
Nawalparasi East District	1,552	713	319	259	254	7
40801 GAIDAKOT MUNICIPALITY	427	148	137	32	110	0
40802 BULINGTAR RURAL MUNICIPALITY	61	43	1	6	11	0
40803 BUNGDIKALI RURAL MUNICIPALITY	62	49	0	0	13	0
40804 HUPSEKOT RURAL MUNICIPALITY	57	29	5	10	13	0
40805 DEVCHULI MUNICIPALITY	162	94	55	10	3	0
40806 KAWASOTI MUNICIPALITY	602	325	70	149	51	7
40807 MADHYA BINDU MUNICIPALITY	103	18	37	17	31	0
40808 BINAYI TRIBENI RURAL MUNICIPALITY	78	7	14	35	22	0
Syangja District	779	398	183	49	103	46
40901 PUTALIBAZAR MUNICIPALITY	167	79	36	10	40	2
40902 PHEDIKHOLA RURAL MUNICIPALITY	12	4	5	0	1	2
40903 AANDHIKHOLA RURAL MUNICIPALITY	13	10	3	0	0	0
40904 ARJUN CHOUPARI RURAL MUNICIPALITY	20	3	5	5	7	0
40905 BHIRKOT MUNICIPALITY	100	51	36	4	7	2
40906 BIRUWA RURAL MUNICIPALITY	171	155	1	1	14	0
40907 HARINAS RURAL MUNICIPALITY	14	7	2	1	4	0
40908 CHAPAKOT MUNICIPALITY	58	9	16	1	2	30
40909 WALLING MUNICIPALITY	118	51	47	9	1	10
40910 GALYANG MUNICIPALITY	76	17	30	6	23	0
40911 KALIGANDAKI RURAL MUNICIPALITY	30	12	2	12	4	0
Syangja District	456	170	92	60	85	49
41001 MODI RURAL MUNICIPALITY	78	31	13	18	16	0
41002 JALJALA RURAL MUNICIPALITY	92	66	3	7	13	3
41003 KUSHMA MUNICIPALITY	147	26	53	3	19	46
41004 PHALEBAS MUNICIPALITY	58	21	6	12	19	0
41005 MAHASHILA RURAL MUNICIPALITY	15	13	0	2	0	0
41006 BIHADI RURAL MUNICIPALITY	18	3	8	2	5	0
41007 PAIYU RURAL MUNICIPALITY	48	10	9	16	13	0
Baglung District	3,134	1,725	528	297	492	92
41101 BAGLUNG MUNICIPALITY	749	119	140	173	228	89
41102 KATHEKHOLA RURAL MUNICIPALITY	1,028	1,000	7	7	14	0
41103 TARAKHOLA RURAL MUNICIPALITY	46	18	11	3	14	0
41104 TAMANKHOLA RURAL MUNICIPALITY	7	6	1	0	0	0
41105 DHORPATAN MUNICIPALITY	120	26	17	30	47	0
41106 NISIKHOLA RURAL MUNICIPALITY	27	6	4	1	16	0
41107 BADIGAD RURAL MUNICIPALITY	86	23	3	25	35	0
41108 GALKOT MUNICIPALITY	321	205	14	54	45	3
41109 BARENG RURAL MUNICIPALITY	15	0	0	0	15	0
41110 JAIMUNI MUNICIPALITY	735	322	331	4	78	0

1) NSIC stands for Nepal Standard Industrial Classification.

2) Includes "Not reported", "Unknown" and so on.

Table 4-1 Number of Establishments by Section of Industrial Classification, Year of starting the Business and Local Level

District and Local Level	Section of NSIC <sup>1)</sup>					
	Total <sup>2)</sup>					
	Year of starting the business					
	Total	2059 and before	2060 to 2069	2070 to 2071	2072 to 2075 <sup>3)</sup>	Not Stated <sup>4)</sup>
<b>Gandaki Province</b>						
Total	100,684	16,499	26,119	14,455	41,526	2,085
Metropolitan City	28,215	3,126	6,723	4,512	13,587	267
Municipality	42,310	6,870	11,176	6,004	17,474	786
Rural Municipality	30,159	6,503	8,220	3,939	10,465	1,032
<b>401 Gorkha</b>						
Total	10,972	2,095	2,854	1,367	4,275	381
Municipality	4,533	808	1,146	561	1,891	127
Rural Municipality	6,439	1,287	1,708	806	2,384	254
<b>402 Manang</b>						
Total	487	163	160	60	90	14
Rural Municipality	487	163	160	60	90	14
<b>403 Mustang</b>						
Total	775	188	189	124	238	36
Rural Municipality	775	188	189	124	238	36
<b>404 Myagdi</b>						
Total	5,063	1,218	1,523	746	1,518	58
Municipality	1,966	399	655	323	559	30
Rural Municipality	3,097	819	868	423	959	28
<b>405 Kaski</b>						
Total	30,745	3,786	7,460	4,802	14,383	314
Metropolitan City	28,215	3,126	6,723	4,512	13,587	267
Rural Municipality	2,530	660	737	290	796	47
<b>406 Lamjung</b>						
Total	6,411	1,434	1,862	783	1,996	336
Municipality	4,718	937	1,401	634	1,559	187
Rural Municipality	1,693	497	461	149	437	149

1) NSIC stands for Nepal Standard Industrial Classification.

2) Establishments which belong to Section O, T, or U of NSIC are not surveyed.

3) 2075 includes only months Baishakh, Jestha and Asar.

4) Includes "Not reported ", "Unknown" and so on.

Table 4-1 Number of Establishments by Section of Industrial Classification, Year of starting the Business and Local Level

District and Local Level	Section of NSIC <sup>1)</sup>					
	Total <sup>2)</sup>					
	Year of starting the business					
	Total	2059 and before	2060 to 2069	2070 to 2071	2072 to 2075 <sup>3)</sup>	Not Stated <sup>4)</sup>
407 Tanahu						
Total	12,433	2,008	3,254	1,742	5,216	213
Municipality	8,243	1,209	2,086	1,202	3,667	79
Rural Municipality	4,190	799	1,168	540	1,549	134
408 Nawalparasi East						
Total	12,745	1,491	3,057	1,811	6,113	273
Municipality	9,695	1,082	2,280	1,378	4,870	85
Rural Municipality	3,050	409	777	433	1,243	188
409 Syangja						
Total	7,410	1,328	2,011	1,171	2,751	149
Municipality	5,131	847	1,409	820	1,982	73
Rural Municipality	2,279	481	602	351	769	76
410 Parbat						
Total	4,720	967	1,322	667	1,632	132
Municipality	2,128	435	582	316	704	91
Rural Municipality	2,592	532	740	351	928	41
411 Baglung						
Total	8,923	1,821	2,427	1,182	3,314	179
Municipality	5,896	1,153	1,617	770	2,242	114
Rural Municipality	3,027	668	810	412	1,072	65

1) NSIC stands for Nepal Standard Industrial Classification.

2) Establishments which belong to Section O, T, or U of NSIC are not surveyed.

3) 2075 includes only months Baishakh, Jestha and Asar.

4) Includes "Not reported ", "Unknown" and so on.

Table 4-1 Number of Establishments by Section of Industrial Classification, Year of starting the Business and Local Level

District and Local Level	Section of NSIC <sup>1)</sup>						Not Stated <sup>4)</sup>
	Total <sup>2)</sup>						
	Year of starting the business						
	Total	2059 and before	2060 to 2069	2070 to 2071	2072 to 2075 <sup>3)</sup>		
Gorkha District	10,972	2,095	2,854	1,367	4,275	381	
40101 CHUMANUBRI RURAL MUNICIPALITY	217	49	27	25	58	58	
40102 AJIRKOT RURAL MUNICIPALITY	713	127	206	79	234	67	
40103 BARPAK SULIKOT RURAL MUNICIPALITY	834	177	206	99	352	0	
40104 DHARCHE RURAL MUNICIPALITY	534	71	117	85	259	2	
40105 AARUGHAT RURAL MUNICIPALITY	882	138	212	114	347	71	
40106 BHIMSEN THAPA RURAL MUNICIPALITY	710	153	202	105	244	6	
40107 SIRANCHOWK RURAL MUNICIPALITY	842	181	208	110	335	8	
40108 PALUNGTAR MUNICIPALITY	1,474	234	328	188	629	95	
40109 GORKHA MUNICIPALITY	3,059	574	818	373	1,262	32	
40110 SHAHID LAKHAN RURAL MUNICIPALITY	858	188	281	95	275	19	
40111 GANDAKI RURAL MUNICIPALITY	849	203	249	94	280	23	
Manang District	487	163	160	60	90	14	
40201 NARPA BHUMI RURAL MUNICIPALITY	44	14	12	5	13	0	
40202 MANANG NGISHANG RURAL MUNICIPALITY	177	64	58	14	29	12	
40203 CHAME RURAL MUNICIPALITY	143	40	57	13	32	1	
40204 NASAON RURAL MUNICIPALITY	123	45	33	28	16	1	
Mustang District	775	188	189	124	238	36	
40301 LO-GHEKAR DAMODARKUNDA RURAL MUNICIPALITY	87	13	25	14	26	9	
40302 GHARPAJHONG RURAL MUNICIPALITY	296	74	80	38	95	9	
40303 WARAGUNG MUKTIKSHETRA RURAL MUNICIPALITY	166	42	30	25	53	16	
40304 LOMANTHANG RURAL MUNICIPALITY	94	12	28	27	25	2	
40305 THASANG RURAL MUNICIPALITY	132	47	26	20	39	0	
Myagdi District	5,063	1,218	1,523	746	1,518	58	
40401 ANNAPURNA RURAL MUNICIPALITY	609	165	173	64	205	2	
40402 RAGHUGANGA RURAL MUNICIPALITY	524	139	155	63	150	17	
40403 DHAWALAGIRI RURAL MUNICIPALITY	676	237	176	91	165	7	
40404 MALIKA RURAL MUNICIPALITY	673	140	187	97	248	1	
40405 MANGALA RURAL MUNICIPALITY	615	138	177	108	191	1	
40406 BENI MUNICIPALITY	1,966	399	655	323	559	30	
Kaski District	30,745	3,786	7,460	4,802	14,383	314	
40501 MADI RURAL MUNICIPALITY	362	103	92	57	105	5	
40502 MACHHAPUCHCHHRE RURAL MUNICIPALITY	625	127	211	65	217	5	
40503 ANNAPURNA RURAL MUNICIPALITY	1,251	343	345	143	406	14	
40504 POKHARA METROPOLITAN CITY	28,215	3,126	6,723	4,512	13,587	267	
40505 RUPA RURAL MUNICIPALITY	292	87	89	25	68	23	
Lamjung District	6,411	1,434	1,862	783	1,996	336	
40601 DORDI RURAL MUNICIPALITY	459	140	104	33	118	64	
40602 MARSHYANGDI RURAL MUNICIPALITY	599	143	172	54	158	72	
40603 KWHOLA SOTHAR RURAL MUNICIPALITY	316	113	90	30	74	9	
40604 MADHYA NEPAL MUNICIPALITY	1,115	195	262	147	397	114	
40605 BENSI SHAHAR MUNICIPALITY	1,772	339	601	221	574	37	
40606 SUNDARBAZAR MUNICIPALITY	1,269	310	397	182	349	31	
40607 RAINAS MUNICIPALITY	562	93	141	84	239	5	
40608 DUDHAPOKHARI RURAL MUNICIPALITY	319	101	95	32	87	4	
Tanahu District	12,433	2,008	3,254	1,742	5,216	213	
40701 BHANU MUNICIPALITY	1,352	221	310	202	609	10	
40702 BYAS MUNICIPALITY	3,408	530	877	451	1,498	52	
40703 MYAGDE RURAL MUNICIPALITY	753	127	142	105	369	10	
40704 SHUKLAGANDAKI MUNICIPALITY	2,472	294	638	371	1,165	4	
40705 BHIMAD MUNICIPALITY	1,011	164	261	178	395	13	
40706 GHIRING RURAL MUNICIPALITY	296	77	86	32	89	12	
40707 RHISHING RURAL MUNICIPALITY	569	130	164	53	171	51	
40708 DEVGHAT RURAL MUNICIPALITY	353	64	87	44	138	20	
40709 BANDIPUR RURAL MUNICIPALITY	1,182	224	381	165	405	7	
40710 AANBU KHAIRENI RURAL MUNICIPALITY	1,037	177	308	141	377	34	

1) NSIC stands for Nepal Standard Industrial Classification.

2) Establishments which belong to Section O, T, or U of NSIC are not surveyed.

3) 2075 includes only months Baishakh, Jestha and Asar.

4) Includes "Not reported ", "Unknown" and so on.

Table 4-1 Number of Establishments by Section of Industrial Classification, Year of starting the Business and Local Level

District and Local Level	Section of NSIC <sup>1)</sup>						Not Stated <sup>4)</sup>
	Total <sup>2)</sup>						
	Year of starting the business						
	Total	2059 and before	2060 to 2069	2070 to 2071	2072 to 2075 <sup>3)</sup>		
Nawalparasi East District	12,745	1,491	3,057	1,811	6,113	273	
40801 GAIDAKOT MUNICIPALITY	2,854	311	631	431	1,466	15	
40802 BULINGTAR RURAL MUNICIPALITY	523	95	182	80	163	3	
40803 BUNGDIKALI RURAL MUNICIPALITY	565	84	175	86	158	62	
40804 HUPSEKOT RURAL MUNICIPALITY	862	104	210	117	430	1	
40805 DEVCHULI MUNICIPALITY	2,054	204	440	286	1,102	22	
40806 KAWASOTI MUNICIPALITY	3,165	329	769	376	1,683	8	
40807 MADHYA BINDU MUNICIPALITY	1,622	238	440	285	619	40	
40808 BINAYI TRIBENI RURAL MUNICIPALITY	1,100	126	210	150	492	122	
Syangja District	7,410	1,328	2,011	1,171	2,751	149	
40901 PUTALIBAZAR MUNICIPALITY	1,296	237	416	209	408	26	
40902 PHEDIKHOLA RURAL MUNICIPALITY	238	57	46	44	90	1	
40903 AANDHIKHOLA RURAL MUNICIPALITY	379	83	142	54	99	1	
40904 ARJUN CHOUPARI RURAL MUNICIPALITY	402	85	94	68	134	21	
40905 BHIRKOT MUNICIPALITY	693	105	187	121	277	3	
40906 BIRUWA RURAL MUNICIPALITY	329	78	91	44	108	8	
40907 HARINAS RURAL MUNICIPALITY	296	74	80	54	79	9	
40908 CHAPAKOT MUNICIPALITY	619	84	168	110	252	5	
40909 WALLING MUNICIPALITY	1,437	213	346	236	611	31	
40910 GALYANG MUNICIPALITY	1,086	208	292	144	434	8	
40911 KALIGANDAKI RURAL MUNICIPALITY	635	104	149	87	259	36	
Syangja District	4,720	967	1,322	667	1,632	132	
41001 MODI RURAL MUNICIPALITY	706	158	203	90	251	4	
41002 JALJALA RURAL MUNICIPALITY	858	196	250	93	290	29	
41003 KUSHMA MUNICIPALITY	1,461	271	382	205	520	83	
41004 PHALEBAS MUNICIPALITY	667	164	200	111	184	8	
41005 MAHASHILA RURAL MUNICIPALITY	204	62	65	27	49	1	
41006 BIHADI RURAL MUNICIPALITY	278	48	70	43	113	4	
41007 PAIYU RURAL MUNICIPALITY	546	68	152	98	225	3	
Baglung District	8,923	1,821	2,427	1,182	3,314	179	
41101 BAGLUNG MUNICIPALITY	2,907	558	875	415	1,006	53	
41102 KATHEKHOLA RURAL MUNICIPALITY	666	186	179	82	175	44	
41103 TARAKHOLA RURAL MUNICIPALITY	364	88	114	59	99	4	
41104 TAMANKHOLA RURAL MUNICIPALITY	248	67	76	25	68	12	
41105 DHORPATAN MUNICIPALITY	836	111	237	106	382	0	
41106 NISIKHOLA RURAL MUNICIPALITY	468	79	101	75	211	2	
41107 BADIGAD RURAL MUNICIPALITY	1,041	185	282	147	424	3	
41108 GALKOT MUNICIPALITY	1,137	231	264	129	486	27	
41109 BARENG RURAL MUNICIPALITY	240	63	58	24	95	0	
41110 JAIMUNI MUNICIPALITY	1,016	253	241	120	368	34	

1) NSIC stands for Nepal Standard Industrial Classification.

2) Establishments which belong to Section O, T, or U of NSIC are not surveyed.

3) 2075 includes only months Baishakh, Jestha and Asar.

4) Includes "Not reported", "Unknown" and so on.



Table 4-1 Number of Establishments by Section of Industrial Classification, Year of starting the Business and Local Level

District and Local Level	Section of NSIC <sup>1)</sup>					
	A					
	Agriculture, forestry and fishing <sup>2)</sup>					
	Year of starting the business					
	Total	2059 and before	2060 to 2069	2070 to 2071	2072 to 2075 <sup>3)</sup>	Not Stated <sup>4)</sup>
<b>Gandaki Province</b>						
Total	4,067	1,226	1,040	525	1,126	150
Metropolitan City	315	84	85	46	97	3
Municipality	1,715	552	395	219	487	62
Rural Municipality	2,037	590	560	260	542	85
<b>401 Gorkha</b>						
Total	958	275	269	127	239	48
Municipality	308	98	75	53	70	12
Rural Municipality	650	177	194	74	169	36
<b>402 Manang</b>						
Total	16	0	1	4	11	0
Rural Municipality	16	0	1	4	11	0
<b>403 Mustang</b>						
Total	6	0	1	1	3	1
Rural Municipality	6	0	1	1	3	1
<b>404 Myagdi</b>						
Total	391	176	83	51	77	4
Municipality	139	70	35	15	17	2
Rural Municipality	252	106	48	36	60	2
<b>405 Kaski</b>						
Total	457	125	124	65	135	8
Metropolitan City	315	84	85	46	97	3
Rural Municipality	142	41	39	19	38	5
<b>406 Lami</b>						
Total	283	94	57	34	79	19
Municipality	196	62	34	24	59	17
Rural Municipality	87	32	23	10	20	2

1) NSIC stands for Nepal Standard Industrial Classification.

2) Registered establishments only.

3) 2075 includes only months Baishakh, Jestha and Asar.

4) Includes "Not reported ", "Unknown" and so on.

Table 4-1 Number of Establishments by Section of Industrial Classification, Year of starting the Business and Local Level

District and Local Level	Section of NSIC <sup>1)</sup>					
	A					
	Agriculture, forestry and fishing <sup>2)</sup>					
	Year of starting the business					
	Total	2059 and before	2060 to 2069	2070 to 2071	2072 to 2075 <sup>3)</sup>	Not Stated <sup>4)</sup>
407 Tanahu						
Total	547	188	153	64	122	20
Municipality	290	107	61	34	83	5
Rural Municipality	257	81	92	30	39	15
408 Nawalparasi East						
Total	352	53	91	45	161	2
Municipality	208	44	59	27	77	1
Rural Municipality	144	9	32	18	84	1
409 Syangja						
Total	134	20	22	29	60	3
Municipality	69	11	15	20	22	1
Rural Municipality	65	9	7	9	38	2
410 Parbat						
Total	311	98	85	41	75	12
Municipality	113	42	25	13	28	5
Rural Municipality	198	56	60	28	47	7
411 Baglung						
Total	612	197	154	64	164	33
Municipality	392	118	91	33	131	19
Rural Municipality	220	79	63	31	33	14

1) NSIC stands for Nepal Standard Industrial Classification.

2) Registered establishments only.

3) 2075 includes only months Baishakh, Jestha and Asar.

4) Includes "Not reported ", "Unknown" and so on.

Table 4-1 Number of Establishments by Section of Industrial Classification, Year of starting the Business and Local Level

District and Local Level	Section of NSIC <sup>1)</sup>					
	A					
	Agriculture, forestry and fishing <sup>2)</sup>					
	Year of starting the business					
	Total	2059 and before	2060 to 2069	2070 to 2071	2072 to 2075 <sup>3)</sup>	Not Stated <sup>4)</sup>
Gorkha District	958	275	269	127	239	48
40101 CHUMANUBRI RURAL MUNICIPALITY	0	0	0	0	0	0
40102 AJIRKOT RURAL MUNICIPALITY	95	12	41	11	28	3
40103 BARPAK SULIKOT RURAL MUNICIPALITY	76	26	16	13	21	0
40104 DHARCHE RURAL MUNICIPALITY	44	7	6	8	22	1
40105 AARUGHAT RURAL MUNICIPALITY	65	18	5	4	22	16
40106 BHIMSEN THAPA RURAL MUNICIPALITY	53	17	20	6	7	3
40107 SIRANCHOWK RURAL MUNICIPALITY	69	22	14	13	20	0
40108 PALUNGTAR MUNICIPALITY	128	51	27	17	26	7
40109 GORKHA MUNICIPALITY	180	47	48	36	44	5
40110 SHAHID LAKHAN RURAL MUNICIPALITY	51	15	22	2	12	0
40111 GANDAKI RURAL MUNICIPALITY	197	60	70	17	37	13
Manang District	16	0	1	4	11	0
40201 NARPA BHUMI RURAL MUNICIPALITY	0	0	0	0	0	0
40202 MANANG NGISHANG RURAL MUNICIPALITY	7	0	0	0	7	0
40203 CHAME RURAL MUNICIPALITY	3	0	0	2	1	0
40204 NASAON RURAL MUNICIPALITY	6	0	1	2	3	0
Mustang District	6	0	1	1	3	1
40301 LO-GHEKAR DAMODARKUNDA RURAL MUNICIPALITY	4	0	1	1	1	1
40302 GHARPAJHONG RURAL MUNICIPALITY	0	0	0	0	0	0
40303 WARAGUNG MUKTIKSHETRA RURAL MUNICIPALITY	1	0	0	0	1	0
40304 LOMANTHANG RURAL MUNICIPALITY	0	0	0	0	0	0
40305 THASANG RURAL MUNICIPALITY	1	0	0	0	1	0
Myagdi District	391	176	83	51	77	4
40401 ANNAPURNA RURAL MUNICIPALITY	41	21	10	2	8	0
40402 RAGHUGANGA RURAL MUNICIPALITY	64	23	14	8	17	2
40403 DHAWALAGIRI RURAL MUNICIPALITY	56	22	10	15	9	0
40404 MALIKA RURAL MUNICIPALITY	34	21	5	2	6	0
40405 MANGALA RURAL MUNICIPALITY	57	19	9	9	20	0
40406 BENI MUNICIPALITY	139	70	35	15	17	2
Kaski District	457	125	124	65	135	8
40501 MADI RURAL MUNICIPALITY	15	2	3	4	5	1
40502 MACHHAPUCHCHHRE RURAL MUNICIPALITY	14	2	5	3	4	0
40503 ANNAPURNA RURAL MUNICIPALITY	73	16	19	11	24	3
40504 POKHARA METROPOLITAN CITY	315	84	85	46	97	3
40505 RUPA RURAL MUNICIPALITY	40	21	12	1	5	1
Lamjung District	283	94	57	34	79	19
40601 DORDI RURAL MUNICIPALITY	24	12	4	2	4	2
40602 MARSHYANGDI RURAL MUNICIPALITY	6	3	2	1	0	0
40603 KWHOLA SOTHAR RURAL MUNICIPALITY	31	5	9	4	13	0
40604 MADHYA NEPAL MUNICIPALITY	63	24	7	8	13	11
40605 BENSI SHAHAR MUNICIPALITY	59	16	9	9	20	5
40606 SUNDARBAZAR MUNICIPALITY	56	20	13	3	19	1
40607 RAINAS MUNICIPALITY	18	2	5	4	7	0
40608 DUDHAPOKHARI RURAL MUNICIPALITY	26	12	8	3	3	0
Tanahu District	547	188	153	64	122	20
40701 BHANU MUNICIPALITY	64	17	21	11	12	3
40702 BYAS MUNICIPALITY	121	47	20	15	39	0
40703 MYAGDE RURAL MUNICIPALITY	52	10	19	8	14	1
40704 SHUKLAGANDAKI MUNICIPALITY	81	32	17	6	26	0
40705 BHIMAD MUNICIPALITY	24	11	3	2	6	2
40706 GHIRING RURAL MUNICIPALITY	11	3	2	1	4	1
40707 RHISHING RURAL MUNICIPALITY	61	19	22	6	7	7
40708 DEVGHAT RURAL MUNICIPALITY	31	15	9	2	1	4
40709 BANDIPUR RURAL MUNICIPALITY	74	22	29	11	11	1
40710 AANBU KHAIRENI RURAL MUNICIPALITY	28	12	11	2	2	1

1) NSIC stands for Nepal Standard Industrial Classification.

2) Registered establishments only.

3) 2075 includes only months Baishakh, Jestha and Asar.

4) Includes "Not reported ", "Unknown" and so on.

Table 4-1 Number of Establishments by Section of Industrial Classification, Year of starting the Business and Local Level

District and Local Level	Section of NSIC <sup>1)</sup>					
	A					
	Agriculture, forestry and fishing <sup>2)</sup>					
	Year of starting the business					
	Total	2059 and before	2060 to 2069	2070 to 2071	2072 to 2075 <sup>3)</sup>	Not Stated <sup>4)</sup>
Nawalparasi East District	352	53	91	45	161	2
40801 GAIDAKOT MUNICIPALITY	67	14	25	10	17	1
40802 BULINGTAR RURAL MUNICIPALITY	6	2	0	0	4	0
40803 BUNGDIKALI RURAL MUNICIPALITY	40	4	26	3	6	1
40804 HUPSEKOT RURAL MUNICIPALITY	88	2	6	14	66	0
40805 DEVCHULI MUNICIPALITY	29	12	8	3	6	0
40806 KAWASOTI MUNICIPALITY	68	10	21	9	28	0
40807 MADHYA BINDU MUNICIPALITY	44	8	5	5	26	0
40808 BINAYI TRIBENI RURAL MUNICIPALITY	10	1	0	1	8	0
Syangja District	134	20	22	29	60	3
40901 PUTALIBAZAR MUNICIPALITY	12	1	3	3	4	1
40902 PHEDIKHOLA RURAL MUNICIPALITY	1	0	0	0	1	0
40903 AANDHIKHOLA RURAL MUNICIPALITY	16	2	1	4	9	0
40904 ARJUN CHOUPARI RURAL MUNICIPALITY	5	1	1	0	2	1
40905 BHIRKOT MUNICIPALITY	10	2	0	4	4	0
40906 BIRUWA RURAL MUNICIPALITY	6	2	3	0	1	0
40907 HARINAS RURAL MUNICIPALITY	4	2	1	1	0	0
40908 CHAPAKOT MUNICIPALITY	12	0	2	5	5	0
40909 WALLING MUNICIPALITY	22	4	5	8	5	0
40910 GALYANG MUNICIPALITY	13	4	5	0	4	0
40911 KALIGANDAKI RURAL MUNICIPALITY	33	2	1	4	25	1
Syangja District	311	98	85	41	75	12
41001 MODI RURAL MUNICIPALITY	42	8	13	8	13	0
41002 JALJALA RURAL MUNICIPALITY	112	37	35	11	23	6
41003 KUSHMA MUNICIPALITY	69	23	10	8	23	5
41004 PHALEBAS MUNICIPALITY	44	19	15	5	5	0
41005 MAHASHILA RURAL MUNICIPALITY	7	4	2	0	1	0
41006 BIHADI RURAL MUNICIPALITY	7	3	0	3	0	1
41007 PAIYU RURAL MUNICIPALITY	30	4	10	6	10	0
Baglung District	612	197	154	64	164	33
41101 BAGLUNG MUNICIPALITY	112	30	28	10	35	9
41102 KATHEKHOLA RURAL MUNICIPALITY	51	27	11	3	3	7
41103 TARAKHOLA RURAL MUNICIPALITY	27	5	13	6	3	0
41104 TAMANKHOLA RURAL MUNICIPALITY	19	4	3	2	3	7
41105 DHORPATAN MUNICIPALITY	35	13	11	1	10	0
41106 NISIKHOLA RURAL MUNICIPALITY	47	13	11	12	11	0
41107 BADIGAD RURAL MUNICIPALITY	74	29	25	8	12	0
41108 GALKOT MUNICIPALITY	117	39	23	8	37	10
41109 BARENG RURAL MUNICIPALITY	2	1	0	0	1	0
41110 JAIMUNI MUNICIPALITY	128	36	29	14	49	0

1) NSIC stands for Nepal Standard Industrial Classification.

2) Registered establishments only.

3) 2075 includes only months Baishakh, Jestha and Asar.

4) Includes "Not reported", "Unknown" and so on.

Table 4-1 Number of Establishments by Section of Industrial Classification, Year of starting the Business and Local Level

District and Local Level	Section of NSIC <sup>1)</sup>					
	C					
	Manufacturing					
	Year of starting the business					
	Total	2059 and before	2060 to 2069	2070 to 2071	2072 to 2075 <sup>2)</sup>	Not Stated <sup>3)</sup>
<b>Gandaki Province</b>						
Total	10,928	1,595	3,060	1,712	4,334	227
Metropolitan City	2,679	355	695	461	1,147	21
Municipality	4,976	704	1,415	767	1,968	122
Rural Municipality	3,273	536	950	484	1,219	84
<b>401 Gorkha</b>						
Total	1,207	158	325	163	531	30
Municipality	531	82	141	56	239	13
Rural Municipality	676	76	184	107	292	17
<b>402 Manang</b>						
Total	11	8	2	0	0	1
Rural Municipality	11	8	2	0	0	1
<b>403 Mustang</b>						
Total	45	8	14	10	13	0
Rural Municipality	45	8	14	10	13	0
<b>404 Myagdi</b>						
Total	791	200	236	104	238	13
Municipality	257	47	94	46	61	9
Rural Municipality	534	153	142	58	177	4
<b>405 Kaski</b>						
Total	2,896	398	772	489	1,212	25
Metropolitan City	2,679	355	695	461	1,147	21
Rural Municipality	217	43	77	28	65	4
<b>406 Lamjung</b>						
Total	718	106	204	140	222	46
Municipality	601	89	166	127	191	28
Rural Municipality	117	17	38	13	31	18

1) NSIC stands for Nepal Standard Industrial Classification.

2) 2075 includes only months Baishakh, Jestha and Asar.

3) Includes "Not reported ", "Unknown" and so on.

Table 4-1 Number of Establishments by Section of Industrial Classification, Year of starting the Business and Local Level

District and Local Level	Section of NSIC <sup>1)</sup>					
	C					
	Manufacturing					
	Year of starting the business					
	Total	2059 and before	2060 to 2069	2070 to 2071	2072 to 2075 <sup>2)</sup>	Not Stated <sup>3)</sup>
407 Tanahu						
Total	1,133	135	334	181	465	18
Municipality	745	82	226	124	304	9
Rural Municipality	388	53	108	57	161	9
408 Nawalparasi East						
Total	1,539	183	397	218	716	25
Municipality	1,260	153	332	180	582	13
Rural Municipality	279	30	65	38	134	12
409 Syangja						
Total	869	122	242	157	329	19
Municipality	571	76	148	103	233	11
Rural Municipality	298	46	94	54	96	8
410 Parbat						
Total	546	65	188	104	184	5
Municipality	248	31	86	53	74	4
Rural Municipality	298	34	102	51	110	1
411 Baglung						
Total	1,173	212	346	146	424	45
Municipality	763	144	222	78	284	35
Rural Municipality	410	68	124	68	140	10

1) NSIC stands for Nepal Standard Industrial Classification.

2) 2075 includes only months Baishakh, Jestha and Asar.

3) Includes "Not reported ", "Unknown" and so on.

Table 4-1 Number of Establishments by Section of Industrial Classification, Year of starting the Business and Local Level

District and Local Level	Section of NSIC <sup>1)</sup>					
	C					
	Manufacturing					
	Year of starting the business					
	Total	2059 and before	2060 to 2069	2070 to 2071	2072 to 2075 <sup>2)</sup>	Not Stated <sup>3)</sup>
Gorkha District	1,207	158	325	163	531	30
40101 CHUMANUBRI RURAL MUNICIPALITY	2	1	1	0	0	0
40102 AJIRKOT RURAL MUNICIPALITY	97	17	22	22	26	10
40103 BARPAK SULIKOT RURAL MUNICIPALITY	81	14	24	14	29	0
40104 DHARCHE RURAL MUNICIPALITY	40	4	11	8	17	0
40105 AARUGHAT RURAL MUNICIPALITY	114	9	24	18	58	5
40106 BHIMSEN THAPA RURAL MUNICIPALITY	101	6	27	14	53	1
40107 SIRANCHOWK RURAL MUNICIPALITY	122	11	38	16	57	0
40108 PALUNGTAR MUNICIPALITY	198	18	54	22	93	11
40109 GORKHA MUNICIPALITY	333	64	87	34	146	2
40110 SHAHID LAKHAN RURAL MUNICIPALITY	56	10	18	9	18	1
40111 GANDAKI RURAL MUNICIPALITY	63	4	19	6	34	0
Manang District	11	8	2	0	0	1
40201 NARPA BHUMI RURAL MUNICIPALITY	4	4	0	0	0	0
40202 MANANG NGISHANG RURAL MUNICIPALITY	3	1	1	0	0	1
40203 CHAME RURAL MUNICIPALITY	3	2	1	0	0	0
40204 NASAON RURAL MUNICIPALITY	1	1	0	0	0	0
Mustang District	45	8	14	10	13	0
40301 LO-GHEKAR DAMODARKUNDA RURAL MUNICIPALITY	4	1	1	2	0	0
40302 GHARPAJHONG RURAL MUNICIPALITY	24	3	12	3	6	0
40303 WARAGUNG MUKTIKSHETRA RURAL MUNICIPALITY	3	1	0	1	1	0
40304 LOMANTHANG RURAL MUNICIPALITY	7	1	1	3	2	0
40305 THASANG RURAL MUNICIPALITY	7	2	0	1	4	0
Myagdi District	791	200	236	104	238	13
40401 ANNAPURNA RURAL MUNICIPALITY	50	13	13	4	20	0
40402 RAGHUGANGA RURAL MUNICIPALITY	71	26	19	9	15	2
40403 DHAWALAGIRI RURAL MUNICIPALITY	164	69	37	17	40	1
40404 MALIKA RURAL MUNICIPALITY	120	20	29	8	63	0
40405 MANGALA RURAL MUNICIPALITY	129	25	44	20	39	1
40406 BENI MUNICIPALITY	257	47	94	46	61	9
Kaski District	2,896	398	772	489	1,212	25
40501 MADI RURAL MUNICIPALITY	31	2	13	8	8	0
40502 MACHHAPUCHCHHRE RURAL MUNICIPALITY	54	12	25	2	15	0
40503 ANNAPURNA RURAL MUNICIPALITY	103	27	26	14	34	2
40504 POKHARA METROPOLITAN CITY	2,679	355	695	461	1,147	21
40505 RUPA RURAL MUNICIPALITY	29	2	13	4	8	2
Lamjung District	718	106	204	140	222	46
40601 DORDI RURAL MUNICIPALITY	30	5	11	4	4	6
40602 MARSHYANGDI RURAL MUNICIPALITY	53	5	16	7	13	12
40603 KWHOLA SOTHAR RURAL MUNICIPALITY	21	5	8	2	6	0
40604 MADHYA NEPAL MUNICIPALITY	171	13	45	32	63	18
40605 BENSI SHAHAR MUNICIPALITY	200	43	65	39	50	3
40606 SUNDARBAZAR MUNICIPALITY	166	27	46	39	47	7
40607 RAINAS MUNICIPALITY	64	6	10	17	31	0
40608 DUDHAPOKHARI RURAL MUNICIPALITY	13	2	3	0	8	0
Tanahu District	1,133	135	334	181	465	18
40701 BHANU MUNICIPALITY	106	15	36	18	36	1
40702 BYAS MUNICIPALITY	350	41	112	50	142	5
40703 MYAGDE RURAL MUNICIPALITY	96	18	17	16	43	2
40704 SHUKLAGANDAKI MUNICIPALITY	211	17	60	38	96	0
40705 BHIMAD MUNICIPALITY	78	9	18	18	30	3
40706 GHIRING RURAL MUNICIPALITY	29	3	9	2	13	2
40707 RHISHING RURAL MUNICIPALITY	51	7	15	1	27	1
40708 DEVGHAT RURAL MUNICIPALITY	23	1	10	1	8	3
40709 BANDIPUR RURAL MUNICIPALITY	83	9	29	19	26	0
40710 AANBU KHAIRENI RURAL MUNICIPALITY	106	15	28	18	44	1

1) NSIC stands for Nepal Standard Industrial Classification.

2) 2075 includes only months Baishakh, Jestha and Asar.

3) Includes "Not reported", "Unknown" and so on.

Table 4-1 Number of Establishments by Section of Industrial Classification, Year of starting the Business and Local Level

District and Local Level	Section of NSIC <sup>1)</sup>					
	C					
	Manufacturing					
	Year of starting the business					
	Total	2059 and before	2060 to 2069	2070 to 2071	2072 to 2075 <sup>2)</sup>	Not Stated <sup>3)</sup>
Nawalparasi East District	1,539	183	397	218	716	25
40801 GAIDAKOT MUNICIPALITY	388	52	98	52	183	3
40802 BULINGTAR RURAL MUNICIPALITY	36	0	11	6	19	0
40803 BUNGDIKALI RURAL MUNICIPALITY	51	4	13	8	21	5
40804 HUPSEKOT RURAL MUNICIPALITY	99	14	27	10	48	0
40805 DEVCHULI MUNICIPALITY	250	34	65	32	115	4
40806 KAWASOTI MUNICIPALITY	431	42	114	62	213	0
40807 MADHYA BINDU MUNICIPALITY	191	25	55	34	71	6
40808 BINAYI TRIBENI RURAL MUNICIPALITY	93	12	14	14	46	7
Syangja District	869	122	242	157	329	19
40901 PUTALIBAZAR MUNICIPALITY	140	18	42	27	47	6
40902 PHEDIKHOLA RURAL MUNICIPALITY	27	4	6	7	10	0
40903 AANDHIKHOLA RURAL MUNICIPALITY	52	7	28	6	11	0
40904 ARJUN CHOUPARI RURAL MUNICIPALITY	44	11	11	12	8	2
40905 BHIRKOT MUNICIPALITY	71	7	16	11	36	1
40906 BIRUWA RURAL MUNICIPALITY	53	4	17	10	20	2
40907 HARINAS RURAL MUNICIPALITY	24	2	4	6	10	2
40908 CHAPAKOT MUNICIPALITY	77	8	20	17	32	0
40909 WALLING MUNICIPALITY	153	18	36	28	67	4
40910 GALYANG MUNICIPALITY	130	25	34	20	51	0
40911 KALIGANDAKI RURAL MUNICIPALITY	98	18	28	13	37	2
Syangja District	546	65	188	104	184	5
41001 MODI RURAL MUNICIPALITY	88	18	30	9	31	0
41002 JALJALA RURAL MUNICIPALITY	106	13	36	15	41	1
41003 KUSHMA MUNICIPALITY	162	22	50	35	51	4
41004 PHALEBAS MUNICIPALITY	86	9	36	18	23	0
41005 MAHASHILA RURAL MUNICIPALITY	10	2	4	2	2	0
41006 BIHADI RURAL MUNICIPALITY	20	0	4	9	7	0
41007 PAIYU RURAL MUNICIPALITY	74	1	28	16	29	0
Baglung District	1,173	212	346	146	424	45
41101 BAGLUNG MUNICIPALITY	350	82	110	39	115	4
41102 KATHEKHOLA RURAL MUNICIPALITY	99	13	33	10	36	7
41103 TARAKHOLA RURAL MUNICIPALITY	45	13	12	6	14	0
41104 TAMANKHOLA RURAL MUNICIPALITY	44	14	14	5	10	1
41105 DHORPATAN MUNICIPALITY	97	18	29	10	40	0
41106 NISIKHOLA RURAL MUNICIPALITY	53	3	16	14	18	2
41107 BADIGAD RURAL MUNICIPALITY	144	20	46	28	50	0
41108 GALKOT MUNICIPALITY	150	16	40	13	78	3
41109 BARENG RURAL MUNICIPALITY	25	5	3	5	12	0
41110 JAIMUNI MUNICIPALITY	166	28	43	16	51	28

1) NSIC stands for Nepal Standard Industrial Classification.

2) 2075 includes only months Baishakh, Jestha and Asar.

3) Includes "Not reported", "Unknown" and so on.



Table 4-1 Number of Establishments by Section of Industrial Classification, Year of starting the Business and Local Level

District and Local Level	Section of NSIC <sup>1)</sup>					
	B+D+E+F					
	Mining, Electricity, Gas, Water supply & Construction					
	Year of starting the business					
	Total	2059 and before	2060 to 2069	2070 to 2071	2072 to 2075 <sup>2)</sup>	Not Stated <sup>3)</sup>
<b>Gandaki Province</b>						
Total	1,000	260	337	112	253	38
Metropolitan City	142	26	40	22	51	3
Municipality	305	88	116	28	62	11
Rural Municipality	553	146	181	62	140	24
<b>401 Gorkha</b>						
Total	148	25	52	14	52	5
Municipality	34	3	13	3	13	2
Rural Municipality	114	22	39	11	39	3
<b>402 Manang</b>						
Total	12	6	3	1	1	1
Rural Municipality	12	6	3	1	1	1
<b>403 Mustang</b>						
Total	13	7	5	0	0	1
Rural Municipality	13	7	5	0	0	1
<b>404 Myagdi</b>						
Total	171	80	41	13	27	10
Municipality	46	27	15	2	1	1
Rural Municipality	125	53	26	11	26	9
<b>405 Kaski</b>						
Total	163	33	46	24	57	3
Metropolitan City	142	26	40	22	51	3
Rural Municipality	21	7	6	2	6	0
<b>406 Lamjung</b>						
Total	76	18	30	13	11	4
Municipality	36	10	12	8	5	1
Rural Municipality	40	8	18	5	6	3

1) NSIC stands for Nepal Standard Industrial Classification.

2) 2075 includes only months Baishakh, Jestha and Asar.

3) Includes "Not reported ", "Unknown" and so on.

Table 4-1 Number of Establishments by Section of Industrial Classification, Year of starting the Business and Local Level

District and Local Level	Section of NSIC <sup>1)</sup>					
	B+D+E+F					
	Mining, Electricity, Gas, Water supply & Construction					
	Year of starting the business					
	Total	2059 and before	2060 to 2069	2070 to 2071	2072 to 2075 <sup>2)</sup>	Not Stated <sup>3)</sup>
407 Tanahu						
Total	117	30	40	11	33	3
Municipality	60	18	19	5	16	2
Rural Municipality	57	12	21	6	17	1
408 Nawalparasi East						
Total	115	28	37	21	24	5
Municipality	44	14	13	5	9	3
Rural Municipality	71	14	24	16	15	2
409 Syangja						
Total	13	3	4	0	5	1
Municipality	9	1	4	0	4	0
Rural Municipality	4	2	0	0	1	1
410 Parbat						
Total	33	2	17	4	9	1
Municipality	13	1	7	1	4	0
Rural Municipality	20	1	10	3	5	1
411 Baglung						
Total	139	28	62	11	34	4
Municipality	63	14	33	4	10	2
Rural Municipality	76	14	29	7	24	2

1) NSIC stands for Nepal Standard Industrial Classification.

2) 2075 includes only months Baishakh, Jestha and Asar.

3) Includes "Not reported", "Unknown" and so on.

Table 4-1 Number of Establishments by Section of Industrial Classification, Year of starting the Business and Local Level

District and Local Level	Section of NSIC <sup>1)</sup>					
	B+D+E+F					
	Mining, Electricity, Gas, Water supply & Construction					
	Year of starting the business					
	Total	2059 and before	2060 to 2069	2070 to 2071	2072 to 2075 <sup>2)</sup>	Not Stated <sup>3)</sup>
Gorkha District	148	25	52	14	52	5
40101 CHUMANUBRI RURAL MUNICIPALITY	2	0	1	0	1	0
40102 AJIRKOT RURAL MUNICIPALITY	46	13	15	4	11	3
40103 BARPAK SULIKOT RURAL MUNICIPALITY	24	3	8	2	11	0
40104 DHARCHE RURAL MUNICIPALITY	8	0	5	0	3	0
40105 AARUGHAT RURAL MUNICIPALITY	4	2	1	0	1	0
40106 BHIMSEN THAPA RURAL MUNICIPALITY	4	0	3	0	1	0
40107 SIRANCHOWK RURAL MUNICIPALITY	16	1	4	4	7	0
40108 PALUNGTAR MUNICIPALITY	12	1	4	1	4	2
40109 GORKHA MUNICIPALITY	22	2	9	2	9	0
40110 SHAHID LAKHAN RURAL MUNICIPALITY	2	0	0	0	2	0
40111 GANDAKI RURAL MUNICIPALITY	8	3	2	1	2	0
Manang District	12	6	3	1	1	1
40201 NARPA BHUMI RURAL MUNICIPALITY	2	0	1	0	1	0
40202 MANANG NGISHANG RURAL MUNICIPALITY	2	2	0	0	0	0
40203 CHAME RURAL MUNICIPALITY	3	1	1	0	0	1
40204 NASAON RURAL MUNICIPALITY	5	3	1	1	0	0
Mustang District	13	7	5	0	0	1
40301 LO-GHEKAR DAMODARKUNDA RURAL MUNICIPALITY	0	0	0	0	0	0
40302 GHARPAJHONG RURAL MUNICIPALITY	13	7	5	0	0	1
40303 WARAGUNG MUKTIKSHE'TRA RURAL MUNICIPALITY	0	0	0	0	0	0
40304 LOMANTHANG RURAL MUNICIPALITY	0	0	0	0	0	0
40305 THASANG RURAL MUNICIPALITY	0	0	0	0	0	0
Myagdi District	171	80	41	13	27	10
40401 ANNAPURNA RURAL MUNICIPALITY	11	2	1	1	7	0
40402 RAGHUGANGA RURAL MUNICIPALITY	8	1	1	0	1	5
40403 DHAWALAGIRI RURAL MUNICIPALITY	91	45	20	6	16	4
40404 MALIKA RURAL MUNICIPALITY	10	3	2	3	2	0
40405 MANGALA RURAL MUNICIPALITY	5	2	2	1	0	0
40406 BENI MUNICIPALITY	46	27	15	2	1	1
Kaski District	163	33	46	24	57	3
40501 MADI RURAL MUNICIPALITY	1	1	0	0	0	0
40502 MACHHAPUCHCHHRE RURAL MUNICIPALITY	2	1	0	1	0	0
40503 ANNAPURNA RURAL MUNICIPALITY	15	5	5	0	5	0
40504 POKHARA METROPOLITAN CITY	142	26	40	22	51	3
40505 RUPA RURAL MUNICIPALITY	3	0	1	1	1	0
Lamjung District	76	18	30	13	11	4
40601 DORDI RURAL MUNICIPALITY	8	1	4	1	1	1
40602 MARSHYANGDI RURAL MUNICIPALITY	12	3	5	0	2	2
40603 KWHOLA SOTHAR RURAL MUNICIPALITY	14	2	6	3	3	0
40604 MADHYA NEPAL MUNICIPALITY	5	1	1	2	1	0
40605 BENSI SHAHAR MUNICIPALITY	11	3	3	4	0	1
40606 SUNDARBAZAR MUNICIPALITY	18	6	8	1	3	0
40607 RAINAS MUNICIPALITY	2	0	0	1	1	0
40608 DUDHAPOKHARI RURAL MUNICIPALITY	6	2	3	1	0	0
Tanahu District	117	30	40	11	33	3
40701 BHANU MUNICIPALITY	5	0	0	0	5	0
40702 BYAS MUNICIPALITY	21	5	5	2	8	1
40703 MYAGDE RURAL MUNICIPALITY	2	0	1	0	1	0
40704 SHUKLAGANDAKI MUNICIPALITY	32	12	14	3	2	1
40705 BHIMAD MUNICIPALITY	2	1	0	0	1	0
40706 GHIRING RURAL MUNICIPALITY	0	0	0	0	0	0
40707 RHISHING RURAL MUNICIPALITY	27	4	12	2	8	1
40708 DEVGHAT RURAL MUNICIPALITY	0	0	0	0	0	0
40709 BANDIPUR RURAL MUNICIPALITY	22	6	5	4	7	0
40710 AANBU KHAIRENI RURAL MUNICIPALITY	6	2	3	0	1	0

1) NSIC stands for Nepal Standard Industrial Classification.

2) 2075 includes only months Baishakh, Jestha and Asar.

3) Includes "Not reported", "Unknown" and so on.

Table 4-1 Number of Establishments by Section of Industrial Classification, Year of starting the Business and Local Level

District and Local Level	Section of NSIC <sup>1)</sup>					
	B+D+E+F					
	Mining, Electricity, Gas, Water supply & Construction					
	Year of starting the business					
	Total	2059 and before	2060 to 2069	2070 to 2071	2072 to 2075 <sup>2)</sup>	Not Stated <sup>3)</sup>
Nawalparasi East District	115	28	37	21	24	5
40801 GAIDAKOT MUNICIPALITY	12	5	4	1	2	0
40802 BULINGTAR RURAL MUNICIPALITY	23	8	5	6	4	0
40803 BUNGDIKALI RURAL MUNICIPALITY	32	4	12	8	6	2
40804 HUPSEKOT RURAL MUNICIPALITY	9	0	6	1	2	0
40805 DEVCHULI MUNICIPALITY	13	4	5	1	2	1
40806 KAWASOTI MUNICIPALITY	14	5	4	2	3	0
40807 MADHYA BINDU MUNICIPALITY	5	0	0	1	2	2
40808 BINAYI TRIBENI RURAL MUNICIPALITY	7	2	1	1	3	0
Syangja District	13	3	4	0	5	1
40901 PUTALIBAZAR MUNICIPALITY	1	0	0	0	1	0
40902 PHEDIKHOLA RURAL MUNICIPALITY	0	0	0	0	0	0
40903 AANDHIKHOLA RURAL MUNICIPALITY	0	0	0	0	0	0
40904 ARJUN CHOUPARI RURAL MUNICIPALITY	0	0	0	0	0	0
40905 BHIRKOT MUNICIPALITY	2	0	0	0	2	0
40906 BIRUWA RURAL MUNICIPALITY	2	1	0	0	1	0
40907 HARINAS RURAL MUNICIPALITY	0	0	0	0	0	0
40908 CHAPAKOT MUNICIPALITY	2	0	1	0	1	0
40909 WALLING MUNICIPALITY	2	0	2	0	0	0
40910 GALYANG MUNICIPALITY	2	1	1	0	0	0
40911 KALIGANDAKI RURAL MUNICIPALITY	2	1	0	0	0	1
Syangja District	33	2	17	4	9	1
41001 MODI RURAL MUNICIPALITY	3	1	1	0	1	0
41002 JALJALA RURAL MUNICIPALITY	13	0	7	2	3	1
41003 KUSHMA MUNICIPALITY	5	0	3	0	2	0
41004 PHALEBAS MUNICIPALITY	8	1	4	1	2	0
41005 MAHASHILA RURAL MUNICIPALITY	1	0	0	0	1	0
41006 BIHADI RURAL MUNICIPALITY	2	0	1	1	0	0
41007 PAIYU RURAL MUNICIPALITY	1	0	1	0	0	0
Baglung District	139	28	62	11	34	4
41101 BAGLUNG MUNICIPALITY	18	7	5	1	5	0
41102 KATHEKHOLA RURAL MUNICIPALITY	5	3	1	0	0	1
41103 TARAKHOLA RURAL MUNICIPALITY	28	2	7	3	16	0
41104 TAMANKHOLA RURAL MUNICIPALITY	11	3	6	0	1	1
41105 DHORPATAN MUNICIPALITY	17	1	15	1	0	0
41106 NISIKHOLA RURAL MUNICIPALITY	11	1	5	2	3	0
41107 BADIGAD RURAL MUNICIPALITY	18	3	9	2	4	0
41108 GALKOT MUNICIPALITY	17	0	9	1	5	2
41109 BARENG RURAL MUNICIPALITY	3	2	1	0	0	0
41110 JAIMUNI MUNICIPALITY	11	6	4	1	0	0

1) NSIC stands for Nepal Standard Industrial Classification.

2) 2075 includes only months Baishakh, Jestha and Asar.

3) Includes "Not reported", "Unknown" and so on.

Table 4-1 Number of Establishments by Section of Industrial Classification, Year of starting the Business and Local Level

District and Local Level	Section of NSIC <sup>1)</sup>					
	G					
	Wholesale and Retail Trade					
	Year of starting the business					
	Total	2059 and before	2060 to 2069	2070 to 2071	2072 to 2075 <sup>2)</sup>	Not Stated <sup>3)</sup>
<b>Gandaki Province</b>						
Total	50,577	5,407	12,939	7,966	23,365	900
Metropolitan City	15,279	1,334	3,541	2,592	7,687	125
Municipality	22,226	2,439	5,845	3,432	10,137	373
Rural Municipality	13,072	1,634	3,553	1,942	5,541	402
<b>401 Gorkha</b>						
Total	4,807	626	1,201	663	2,146	171
Municipality	2,091	286	493	285	949	78
Rural Municipality	2,716	340	708	378	1,197	93
<b>402 Manang</b>						
Total	47	9	17	11	10	0
Rural Municipality	47	9	17	11	10	0
<b>403 Mustang</b>						
Total	183	30	56	33	63	1
Rural Municipality	183	30	56	33	63	1
<b>404 Myagdi</b>						
Total	2,091	259	662	389	768	13
Municipality	939	113	310	184	322	10
Rural Municipality	1,152	146	352	205	446	3
<b>405 Kaski</b>						
Total	16,197	1,484	3,822	2,703	8,045	143
Metropolitan City	15,279	1,334	3,541	2,592	7,687	125
Rural Municipality	918	150	281	111	358	18
<b>406 Lamjung</b>						
Total	2,810	379	842	374	1,079	136
Municipality	2,200	282	686	309	842	81
Rural Municipality	610	97	156	65	237	55

1) NSIC stands for Nepal Standard Industrial Classification.

2) 2075 includes only months Baishakh, Jestha and Asar.

3) Includes "Not reported ", "Unknown" and so on.

Table 4-1 Number of Establishments by Section of Industrial Classification, Year of starting the Business and Local Level

District and Local Level	Section of NSIC <sup>1)</sup>					
	G					
	Wholesale and Retail Trade					
	Year of starting the business					
	Total	2059 and before	2060 to 2069	2070 to 2071	2072 to 2075 <sup>2)</sup>	Not Stated <sup>3)</sup>
407 Tanahu						
Total	6,454	770	1,682	949	2,965	88
Municipality	4,452	490	1,145	664	2,119	34
Rural Municipality	2,002	280	537	285	846	54
408 Nawalparasi East						
Total	7,219	563	1,677	1,105	3,715	159
Municipality	5,671	451	1,296	865	3,006	53
Rural Municipality	1,548	112	381	240	709	106
409 Syangja						
Total	4,161	520	1,177	713	1,672	79
Municipality	2,936	357	843	501	1,198	37
Rural Municipality	1,225	163	334	212	474	42
410 Parbat						
Total	2,292	282	666	359	922	63
Municipality	1,055	137	305	173	390	50
Rural Municipality	1,237	145	361	186	532	13
411 Baglung						
Total	4,316	485	1,137	667	1,980	47
Municipality	2,882	323	767	451	1,311	30
Rural Municipality	1,434	162	370	216	669	17

1) NSIC stands for Nepal Standard Industrial Classification.

2) 2075 includes only months Baishakh, Jestha and Asar.

3) Includes "Not reported ", "Unknown" and so on.

Table 4-1 Number of Establishments by Section of Industrial Classification, Year of starting the Business and Local Level

District and Local Level	Section of NSIC <sup>1)</sup>					
	G					
	Wholesale and Retail Trade					
	Year of starting the business					
	Total	2059 and before	2060 to 2069	2070 to 2071	2072 to 2075 <sup>2)</sup>	Not Stated <sup>3)</sup>
Gorkha District	4,807	626	1,201	663	2,146	171
40101 CHUMANUBRI RURAL MUNICIPALITY	47	2	2	11	14	18
40102 AJIRKOT RURAL MUNICIPALITY	271	18	83	22	115	33
40103 BARPAK SULIKOT RURAL MUNICIPALITY	368	51	87	51	179	0
40104 DHARCHE RURAL MUNICIPALITY	200	12	35	35	118	0
40105 AARUGHAT RURAL MUNICIPALITY	452	43	107	68	203	31
40106 BHIMSEN THAPA RURAL MUNICIPALITY	334	56	89	61	128	0
40107 SIRANCHOWK RURAL MUNICIPALITY	330	50	76	40	162	2
40108 PALUNGTAR MUNICIPALITY	652	66	125	95	299	67
40109 GORKHA MUNICIPALITY	1,439	220	368	190	650	11
40110 SHAHID LAKHAN RURAL MUNICIPALITY	419	65	155	47	143	9
40111 GANDAKI RURAL MUNICIPALITY	295	43	74	43	135	0
Manang District	47	9	17	11	10	0
40201 NARPA BHUMI RURAL MUNICIPALITY	0	0	0	0	0	0
40202 MANANG NGISHANG RURAL MUNICIPALITY	12	2	5	1	4	0
40203 CHAME RURAL MUNICIPALITY	24	6	10	3	5	0
40204 NASAON RURAL MUNICIPALITY	11	1	2	7	1	0
Mustang District	183	30	56	33	63	1
40301 LO-GHEKAR DAMODARKUNDA RURAL MUNICIPALITY	18	0	5	6	7	0
40302 GHARPAJHONG RURAL MUNICIPALITY	87	14	29	10	33	1
40303 WARAGUNG MUKTIKSHETRA RURAL MUNICIPALITY	13	1	3	4	5	0
40304 LOMANTHANG RURAL MUNICIPALITY	22	0	10	7	5	0
40305 THASANG RURAL MUNICIPALITY	43	15	9	6	13	0
Myagdi District	2,091	259	662	389	768	13
40401 ANNAPURNA RURAL MUNICIPALITY	219	27	62	35	95	0
40402 RAGHUGANGA RURAL MUNICIPALITY	216	21	76	33	84	2
40403 DHAWALAGIRI RURAL MUNICIPALITY	173	42	49	28	54	0
40404 MALIKA RURAL MUNICIPALITY	279	26	96	47	109	1
40405 MANGALA RURAL MUNICIPALITY	265	30	69	62	104	0
40406 BENI MUNICIPALITY	939	113	310	184	322	10
Kaski District	16,197	1,484	3,822	2,703	8,045	143
40501 MADI RURAL MUNICIPALITY	152	26	47	26	52	1
40502 MACHHAPUCHCHHRE RURAL MUNICIPALITY	296	39	87	35	132	3
40503 ANNAPURNA RURAL MUNICIPALITY	362	65	115	36	142	4
40504 POKHARA METROPOLITAN CITY	15,279	1,334	3,541	2,592	7,687	125
40505 RUPA RURAL MUNICIPALITY	108	20	32	14	32	10
Lamjung District	2,810	379	842	374	1,079	136
40601 DORDI RURAL MUNICIPALITY	204	41	48	17	76	22
40602 MARSHYANGDI RURAL MUNICIPALITY	193	19	52	21	75	26
40603 KWHOLA SOTHAR RURAL MUNICIPALITY	83	12	23	10	32	6
40604 MADHYA NEPAL MUNICIPALITY	504	44	112	67	223	58
40605 BENSİ SHAHAR MUNICIPALITY	827	114	293	107	306	7
40606 SUNDARBAZAR MUNICIPALITY	578	101	196	94	175	12
40607 RAINAS MUNICIPALITY	291	23	85	41	138	4
40608 DUDHAPOKHARI RURAL MUNICIPALITY	130	25	33	17	54	1
Tanahu District	6,454	770	1,682	949	2,965	88
40701 BHANU MUNICIPALITY	777	107	169	124	374	3
40702 BYAS MUNICIPALITY	1,835	210	470	255	877	23
40703 MYAGDE RURAL MUNICIPALITY	364	44	55	56	207	2
40704 SHUKLAGANDAKI MUNICIPALITY	1,238	94	343	178	621	2
40705 BHIMAD MUNICIPALITY	602	79	163	107	247	6
40706 GHIRING RURAL MUNICIPALITY	158	20	58	20	51	9
40707 RHISHING RURAL MUNICIPALITY	226	28	57	29	92	20
40708 DEVGHAT RURAL MUNICIPALITY	174	10	44	28	88	4
40709 BANDIPUR RURAL MUNICIPALITY	547	103	167	74	203	0
40710 AANBU KHAIRENI RURAL MUNICIPALITY	533	75	156	78	205	19

1) NSIC stands for Nepal Standard Industrial Classification.

2) 2075 includes only months Baishakh, Jestha and Asar.

3) Includes "Not reported", "Unknown" and so on.

Table 4-1 Number of Establishments by Section of Industrial Classification, Year of starting the Business and Local Level

District and Local Level	Section of NSIC <sup>1)</sup>					
	G					
	Wholesale and Retail Trade					
	Year of starting the business					
	Total	2059 and before	2060 to 2069	2070 to 2071	2072 to 2075 <sup>2)</sup>	Not Stated <sup>3)</sup>
Nawalparasi East District	7,219	563	1,677	1,105	3,715	159
40801 GAIDAKOT MUNICIPALITY	1,556	101	317	252	878	8
40802 BULINGTAR RURAL MUNICIPALITY	255	26	87	48	93	1
40803 BUNGDIKALI RURAL MUNICIPALITY	244	10	71	47	84	32
40804 HUPSEKOT RURAL MUNICIPALITY	449	35	119	61	233	1
40805 DEVCHULI MUNICIPALITY	1,243	83	258	188	700	14
40806 KAWASOTI MUNICIPALITY	1,870	147	446	233	1,039	5
40807 MADHYA BINDU MUNICIPALITY	1,002	120	275	192	389	26
40808 BINAYI TRIBENI RURAL MUNICIPALITY	600	41	104	84	299	72
Syangja District	4,161	520	1,177	713	1,672	79
40901 PUTALIBAZAR MUNICIPALITY	710	105	239	117	237	12
40902 PHEDIKHOLA RURAL MUNICIPALITY	142	24	25	30	62	1
40903 AANDHIKHOLA RURAL MUNICIPALITY	179	17	68	28	65	1
40904 ARJUN CHOUPARI RURAL MUNICIPALITY	249	29	57	48	100	15
40905 BHIRKOT MUNICIPALITY	403	53	113	79	156	2
40906 BIRUWA RURAL MUNICIPALITY	159	24	49	25	58	3
40907 HARINAS RURAL MUNICIPALITY	181	31	53	37	56	4
40908 CHAPAKOT MUNICIPALITY	343	18	101	69	154	1
40909 WALLING MUNICIPALITY	874	95	214	152	394	19
40910 GALYANG MUNICIPALITY	606	86	176	84	257	3
40911 KALIGANDAKI RURAL MUNICIPALITY	315	38	82	44	133	18
Syangja District	2,292	282	666	359	922	63
41001 MODI RURAL MUNICIPALITY	349	49	103	47	148	2
41002 JALJALA RURAL MUNICIPALITY	365	53	98	46	160	8
41003 KUSHMA MUNICIPALITY	761	96	217	110	290	48
41004 PHALEBAS MUNICIPALITY	294	41	88	63	100	2
41005 MAHASHILA RURAL MUNICIPALITY	103	15	43	17	28	0
41006 BIHADI RURAL MUNICIPALITY	140	12	39	20	68	1
41007 PAIYU RURAL MUNICIPALITY	280	16	78	56	128	2
Baglung District	4,316	485	1,137	667	1,980	47
41101 BAGLUNG MUNICIPALITY	1,540	195	443	275	608	19
41102 KATHEKHOLA RURAL MUNICIPALITY	314	49	87	51	113	14
41103 TARAKHOLA RURAL MUNICIPALITY	146	19	44	34	49	0
41104 TAMANKHOLA RURAL MUNICIPALITY	113	22	37	15	38	1
41105 DHORPATAN MUNICIPALITY	414	21	107	52	234	0
41106 NISIKHOLA RURAL MUNICIPALITY	248	21	41	41	145	0
41107 BADIGAD RURAL MUNICIPALITY	476	35	121	63	255	2
41108 GALKOT MUNICIPALITY	518	59	115	66	272	6
41109 BARENG RURAL MUNICIPALITY	137	16	40	12	69	0
41110 JAIMUNI MUNICIPALITY	410	48	102	58	197	5

1) NSIC stands for Nepal Standard Industrial Classification.

2) 2075 includes only months Baishakh, Jestha and Asar.

3) Includes "Not reported", "Unknown" and so on.



Table 4-1 Number of Establishments by Section of Industrial Classification, Year of starting the Business and Local Level

District and Local Level	Section of NSIC <sup>1)</sup>					
	H+J					
	Transportation and Storage, Information and Communication					
	Year of starting the business					
	Total	2059 and before	2060 to 2069	2070 to 2071	2072 to 2075 <sup>2)</sup>	Not Stated <sup>3)</sup>
Gandaki Province						
Total	647	290	142	44	113	58
Metropolitan City	148	42	43	21	37	5
Municipality	259	101	66	17	52	23
Rural Municipality	240	147	33	6	24	30
401 Gorkha						
Total	60	31	11	2	9	7
Municipality	20	7	6	0	5	2
Rural Municipality	40	24	5	2	4	5
402 Manang						
Total	4	4	0	0	0	0
Rural Municipality	4	4	0	0	0	0
403 Mustang						
Total	16	13	0	0	0	3
Rural Municipality	16	13	0	0	0	3
404 Myagdi						
Total	58	25	18	3	8	4
Municipality	15	2	9	0	2	2
Rural Municipality	43	23	9	3	6	2
405 Kaski						
Total	158	50	45	21	37	5
Metropolitan City	148	42	43	21	37	5
Rural Municipality	10	8	2	0	0	0
406 Lamjung						
Total	69	32	9	3	10	15
Municipality	49	22	9	3	10	5
Rural Municipality	20	10	0	0	0	10

1) NSIC stands for Nepal Standard Industrial Classification.

2) 2075 includes only months Baishakh, Jestha and Asar.

3) Includes "Not reported ", "Unknown" and so on.

Table 4-1 Number of Establishments by Section of Industrial Classification, Year of starting the Business and Local Level

District and Local Level	Section of NSIC <sup>1)</sup>					
	H+J					
	Transportation and Storage, Information and Communication					
	Year of starting the business					
	Total	2059 and before	2060 to 2069	2070 to 2071	2072 to 2075 <sup>2)</sup>	Not Stated <sup>3)</sup>
407 Tanahu						
Total	68	24	22	3	16	3
Municipality	42	14	14	2	11	1
Rural Municipality	26	10	8	1	5	2
408 Nawalparasi East						
Total	59	23	11	5	18	2
Municipality	44	10	10	5	17	2
Rural Municipality	15	13	1	0	1	0
409 Syangja						
Total	33	19	4	3	2	5
Municipality	22	13	2	3	1	3
Rural Municipality	11	6	2	0	1	2
410 Parbat						
Total	46	28	8	1	2	7
Municipality	22	11	6	1	0	4
Rural Municipality	24	17	2	0	2	3
411 Baglung						
Total	76	41	14	3	11	7
Municipality	45	22	10	3	6	4
Rural Municipality	31	19	4	0	5	3

1) NSIC stands for Nepal Standard Industrial Classification.

2) 2075 includes only months Baishakh, Jestha and Asar.

3) Includes "Not reported ", "Unknown" and so on.

Table 4-1 Number of Establishments by Section of Industrial Classification, Year of starting the Business and Local Level

District and Local Level	Section of NSIC <sup>1)</sup>					
	H+J					
	Transportation and Storage, Information and Communication					
	Year of starting the business					
	Total	2059 and before	2060 to 2069	2070 to 2071	2072 to 2075 <sup>2)</sup>	Not Stated <sup>3)</sup>
Gorkha District	60	31	11	2	9	7
40101 CHUMANUBRI RURAL MUNICIPALITY	1	0	0	0	0	1
40102 AJIRKOT RURAL MUNICIPALITY	4	4	0	0	0	0
40103 BARPAK SULIKOT RURAL MUNICIPALITY	6	5	1	0	0	0
40104 DHARCHE RURAL MUNICIPALITY	5	3	0	0	1	1
40105 AARUGHAT RURAL MUNICIPALITY	7	2	1	1	1	2
40106 BHIMSEN THAPA RURAL MUNICIPALITY	4	3	0	0	1	0
40107 SIRANCHOWK RURAL MUNICIPALITY	5	3	1	0	0	1
40108 PALUNGTAR MUNICIPALITY	6	3	0	0	2	1
40109 GORKHA MUNICIPALITY	14	4	6	0	3	1
40110 SHAHID LAKHAN RURAL MUNICIPALITY	4	0	2	1	1	0
40111 GANDAKI RURAL MUNICIPALITY	4	4	0	0	0	0
Manang District	4	4	0	0	0	0
40201 NARPA BHUMI RURAL MUNICIPALITY	0	0	0	0	0	0
40202 MANANG NGISHANG RURAL MUNICIPALITY	2	2	0	0	0	0
40203 CHAME RURAL MUNICIPALITY	2	2	0	0	0	0
40204 NASAON RURAL MUNICIPALITY	0	0	0	0	0	0
Mustang District	16	13	0	0	0	3
40301 LO-GHEKAR DAMODARKUNDA RURAL MUNICIPALITY	3	1	0	0	0	2
40302 GHARPAJHONG RURAL MUNICIPALITY	3	2	0	0	0	1
40303 WARAGUNG MUKTIKSHETRA RURAL MUNICIPALITY	4	4	0	0	0	0
40304 LOMANTHANG RURAL MUNICIPALITY	3	3	0	0	0	0
40305 THASANG RURAL MUNICIPALITY	3	3	0	0	0	0
Myagdi District	58	25	18	3	8	4
40401 ANNAPURNA RURAL MUNICIPALITY	7	6	0	0	1	0
40402 RAGHUGANGA RURAL MUNICIPALITY	4	2	0	0	0	2
40403 DHAWALAGIRI RURAL MUNICIPALITY	26	9	9	3	5	0
40404 MALIKA RURAL MUNICIPALITY	3	3	0	0	0	0
40405 MANGALA RURAL MUNICIPALITY	3	3	0	0	0	0
40406 BENI MUNICIPALITY	15	2	9	0	2	2
Kaski District	158	50	45	21	37	5
40501 MADI RURAL MUNICIPALITY	1	1	0	0	0	0
40502 MACHHAPUCHCHHRE RURAL MUNICIPALITY	2	2	0	0	0	0
40503 ANNAPURNA RURAL MUNICIPALITY	4	2	2	0	0	0
40504 POKHARA METROPOLITAN CITY	148	42	43	21	37	5
40505 RUPA RURAL MUNICIPALITY	3	3	0	0	0	0
Lamjung District	69	32	9	3	10	15
40601 DORDI RURAL MUNICIPALITY	9	4	0	0	0	5
40602 MARSHYANGDI RURAL MUNICIPALITY	3	1	0	0	0	2
40603 KWHOLA SOTHAR RURAL MUNICIPALITY	3	2	0	0	0	1
40604 MADHYA NEPAL MUNICIPALITY	11	6	2	0	2	1
40605 BENSI SHAHAR MUNICIPALITY	24	5	6	3	7	3
40606 SUNDARBAZAR MUNICIPALITY	13	10	1	0	1	1
40607 RAINAS MUNICIPALITY	1	1	0	0	0	0
40608 DUDHAPOKHARI RURAL MUNICIPALITY	5	3	0	0	0	2
Tanahu District	68	24	22	3	16	3
40701 BHANU MUNICIPALITY	2	0	2	0	0	0
40702 BYAS MUNICIPALITY	22	7	9	1	4	1
40703 MYAGDE RURAL MUNICIPALITY	1	1	0	0	0	0
40704 SHUKLAGANDAKI MUNICIPALITY	14	4	3	1	6	0
40705 BHIMAD MUNICIPALITY	4	3	0	0	1	0
40706 GHIRING RURAL MUNICIPALITY	1	1	0	0	0	0
40707 RHISHING RURAL MUNICIPALITY	5	3	1	0	1	0
40708 DEVGHAT RURAL MUNICIPALITY	3	2	1	0	0	0
40709 BANDIPUR RURAL MUNICIPALITY	8	0	4	0	3	1
40710 AANBU KHAIRENI RURAL MUNICIPALITY	8	3	2	1	1	1

1) NSIC stands for Nepal Standard Industrial Classification.

2) 2075 includes only months Baishakh, Jestha and Asar.

3) Includes "Not reported", "Unknown" and so on.

Table 4-1 Number of Establishments by Section of Industrial Classification, Year of starting the Business and Local Level

District and Local Level	Section of NSIC <sup>1)</sup>						Not Stated <sup>3)</sup>
	H+J						
	Transportation and Storage, Information and Communication						
	Year of starting the business						
	Total	2059 and before	2060 to 2069	2070 to 2071	2072 to 2075 <sup>2)</sup>		
Nawalparasi East District	59	23	11	5	18	2	
40801 GAIDAKOT MUNICIPALITY	16	2	6	3	5	0	
40802 BULINGTAR RURAL MUNICIPALITY	6	6	0	0	0	0	
40803 BUNGDIKALI RURAL MUNICIPALITY	2	2	0	0	0	0	
40804 HUPSEKOT RURAL MUNICIPALITY	2	2	0	0	0	0	
40805 DEVCHULI MUNICIPALITY	6	1	0	0	4	1	
40806 KAWASOTI MUNICIPALITY	15	3	3	2	6	1	
40807 MADHYA BINDU MUNICIPALITY	7	4	1	0	2	0	
40808 BINAYI TRIBENI RURAL MUNICIPALITY	5	3	1	0	1	0	
Syangja District	33	19	4	3	2	5	
40901 PUTALIBAZAR MUNICIPALITY	6	3	2	1	0	0	
40902 PHEDIKHOLA RURAL MUNICIPALITY	1	0	1	0	0	0	
40903 AANDHIKHOLA RURAL MUNICIPALITY	2	2	0	0	0	0	
40904 ARJUN CHOUPARI RURAL MUNICIPALITY	2	2	0	0	0	0	
40905 BHIRKOT MUNICIPALITY	3	3	0	0	0	0	
40906 BIRUWA RURAL MUNICIPALITY	2	1	1	0	0	0	
40907 HARINAS RURAL MUNICIPALITY	1	1	0	0	0	0	
40908 CHAPAKOT MUNICIPALITY	3	3	0	0	0	0	
40909 WALLING MUNICIPALITY	3	0	0	1	1	1	
40910 GALYANG MUNICIPALITY	7	4	0	1	0	2	
40911 KALIGANDAKI RURAL MUNICIPALITY	3	0	0	0	1	2	
Syangja District	46	28	8	1	2	7	
41001 MODI RURAL MUNICIPALITY	7	4	1	0	1	1	
41002 JALJALA RURAL MUNICIPALITY	5	3	0	0	0	2	
41003 KUSHMA MUNICIPALITY	12	4	5	1	0	2	
41004 PHALEBAS MUNICIPALITY	10	7	1	0	0	2	
41005 MAHASHILA RURAL MUNICIPALITY	3	3	0	0	0	0	
41006 BIHADI RURAL MUNICIPALITY	4	2	1	0	1	0	
41007 PAIYU RURAL MUNICIPALITY	5	5	0	0	0	0	
Baglung District	76	41	14	3	11	7	
41101 BAGLUNG MUNICIPALITY	22	7	4	3	5	3	
41102 KATHEKHOLA RURAL MUNICIPALITY	8	6	1	0	0	1	
41103 TARAKHOLA RURAL MUNICIPALITY	3	2	0	0	1	0	
41104 TAMANKHOLA RURAL MUNICIPALITY	3	2	0	0	0	1	
41105 DHORPATAN MUNICIPALITY	5	2	2	0	1	0	
41106 NISIKHOLA RURAL MUNICIPALITY	4	2	2	0	0	0	
41107 BADIGAD RURAL MUNICIPALITY	11	5	1	0	4	1	
41108 GALKOT MUNICIPALITY	8	6	2	0	0	0	
41109 BARENG RURAL MUNICIPALITY	2	2	0	0	0	0	
41110 JAIMUNI MUNICIPALITY	10	7	2	0	0	1	

1) NSIC stands for Nepal Standard Industrial Classification.

2) 2075 includes only months Baishakh, Jestha and Asar.

3) Includes "Not reported", "Unknown" and so on.

Table 4-1 Number of Establishments by Section of Industrial Classification, Year of starting the Business and Local Level

District and Local Level	Section of NSIC <sup>1)</sup>					
	I					
	Accommodation and Food Service					
	Year of starting the business					
	Total	2059 and before	2060 to 2069	2070 to 2071	2072 to 2075 <sup>2)</sup>	Not Stated <sup>3)</sup>
<b>Gandaki Province</b>						
Total	16,011	1,504	3,880	2,290	8,056	281
Metropolitan City	5,304	298	1,061	797	3,098	50
Municipality	5,840	505	1,463	809	2,991	72
Rural Municipality	4,867	701	1,356	684	1,967	159
<b>401 Gorkha</b>						
Total	1,443	154	353	168	727	41
Municipality	619	63	146	60	345	5
Rural Municipality	824	91	207	108	382	36
<b>402 Manang</b>						
Total	311	85	121	42	55	8
Rural Municipality	311	85	121	42	55	8
<b>403 Mustang</b>						
Total	383	64	96	67	144	12
Rural Municipality	383	64	96	67	144	12
<b>404 Myagdi</b>						
Total	578	78	174	87	235	4
Municipality	225	19	72	38	95	1
Rural Municipality	353	59	102	49	140	3
<b>405 Kaski</b>						
Total	6,073	469	1,297	893	3,356	58
Metropolitan City	5,304	298	1,061	797	3,098	50
Rural Municipality	769	171	236	96	258	8
<b>406 Lamjung</b>						
Total	934	144	273	99	383	35
Municipality	644	81	188	70	287	18
Rural Municipality	290	63	85	29	96	17

1) NSIC stands for Nepal Standard Industrial Classification.

2) 2075 includes only months Baishakh, Jestha and Asar.

3) Includes "Not reported ", "Unknown" and so on.

Table 4-1 Number of Establishments by Section of Industrial Classification, Year of starting the Business and Local Level

District and Local Level	Section of NSIC <sup>1)</sup>					
	I					
	Accommodation and Food Service					
	Year of starting the business					
	Total	2059 and before	2060 to 2069	2070 to 2071	2072 to 2075 <sup>2)</sup>	Not Stated <sup>3)</sup>
407 Tanahu						
Total	1,900	139	452	296	988	25
Municipality	1,210	82	262	197	655	14
Rural Municipality	690	57	190	99	333	11
408 Nawalparasi East						
Total	1,766	115	404	227	966	54
Municipality	1,367	90	304	176	790	7
Rural Municipality	399	25	100	51	176	47
409 Syangja						
Total	1,091	90	304	167	509	21
Municipality	794	56	218	114	396	10
Rural Municipality	297	34	86	53	113	11
410 Parbat						
Total	649	74	160	98	302	15
Municipality	327	45	78	50	140	14
Rural Municipality	322	29	82	48	162	1
411 Baglung						
Total	883	92	246	146	391	8
Municipality	654	69	195	104	283	3
Rural Municipality	229	23	51	42	108	5

1) NSIC stands for Nepal Standard Industrial Classification.

2) 2075 includes only months Baishakh, Jestha and Asar.

3) Includes "Not reported ", "Unknown" and so on.

Table 4-1 Number of Establishments by Section of Industrial Classification, Year of starting the Business and Local Level

District and Local Level	Section of NSIC <sup>1)</sup>					
	I					
	Accommodation and Food Service					
	Year of starting the business					
	Total	2059 and before	2060 to 2069	2070 to 2071	2072 to 2075 <sup>2)</sup>	Not Stated <sup>3)</sup>
Gorkha District	1,443	154	353	168	727	41
40101 CHUMANUBRI RURAL MUNICIPALITY	109	22	18	14	38	17
40102 AJIRKOT RURAL MUNICIPALITY	62	3	17	9	24	9
40103 BARPAK SULIKOT RURAL MUNICIPALITY	76	6	16	3	51	0
40104 DHARCHE RURAL MUNICIPALITY	86	5	27	16	38	0
40105 AARUGHAT RURAL MUNICIPALITY	107	6	33	15	46	7
40106 BHIMSEN THAPA RURAL MUNICIPALITY	67	7	15	8	37	0
40107 SIRANCHOWK RURAL MUNICIPALITY	126	11	35	19	60	1
40108 PALUNGTAR MUNICIPALITY	169	18	31	15	104	1
40109 GORKHA MUNICIPALITY	450	45	115	45	241	4
40110 SHAHID LAKHAN RURAL MUNICIPALITY	136	23	33	18	61	1
40111 GANDAKI RURAL MUNICIPALITY	55	8	13	6	27	1
Manang District	311	85	121	42	55	8
40201 NARPA BHUMI RURAL MUNICIPALITY	27	1	9	5	12	0
40202 MANANG NGISHANG RURAL MUNICIPALITY	130	44	49	12	18	7
40203 CHAME RURAL MUNICIPALITY	72	15	35	7	15	0
40204 NASAON RURAL MUNICIPALITY	82	25	28	18	10	1
Mustang District	383	64	96	67	144	12
40301 LO-GHEKAR DAMODARKUNDA RURAL MUNICIPALITY	45	6	17	5	17	0
40302 GHARPAJHONG RURAL MUNICIPALITY	114	27	23	19	45	0
40303 WARAGUNG MUKTIKSHETRA RURAL MUNICIPALITY	114	17	25	16	45	11
40304 LOMANTHANG RURAL MUNICIPALITY	51	2	16	15	17	1
40305 THASANG RURAL MUNICIPALITY	59	12	15	12	20	0
Myagdi District	578	78	174	87	235	4
40401 ANNAPURNA RURAL MUNICIPALITY	174	36	58	17	62	1
40402 RAGHUGANGA RURAL MUNICIPALITY	49	6	12	8	23	0
40403 DHAWALAGIRI RURAL MUNICIPALITY	57	7	15	8	25	2
40404 MALIKA RURAL MUNICIPALITY	45	7	8	11	19	0
40405 MANGALA RURAL MUNICIPALITY	28	3	9	5	11	0
40406 BENI MUNICIPALITY	225	19	72	38	95	1
Kaski District	6,073	469	1,297	893	3,356	58
40501 MADI RURAL MUNICIPALITY	67	9	22	11	23	2
40502 MACHHAPUCHCHHRE RURAL MUNICIPALITY	158	14	74	19	51	0
40503 ANNAPURNA RURAL MUNICIPALITY	507	146	130	63	166	2
40504 POKHARA METROPOLITAN CITY	5,304	298	1,061	797	3,098	50
40505 RUPA RURAL MUNICIPALITY	37	2	10	3	18	4
Lamjung District	934	144	273	99	383	35
40601 DORDI RURAL MUNICIPALITY	41	6	3	3	22	7
40602 MARSHYANGDI RURAL MUNICIPALITY	144	25	47	16	47	9
40603 KWHOLA SOTHAR RURAL MUNICIPALITY	70	23	27	4	15	1
40604 MADHYA NEPAL MUNICIPALITY	113	15	18	17	55	8
40605 BENSI SHAHAR MUNICIPALITY	297	34	107	25	124	7
40606 SUNDARBAZAR MUNICIPALITY	162	25	48	16	71	2
40607 RAINAS MUNICIPALITY	72	7	15	12	37	1
40608 DUDHAPOKHARI RURAL MUNICIPALITY	35	9	8	6	12	0
Tanahu District	1,900	139	452	296	988	25
40701 BHANU MUNICIPALITY	213	15	33	41	122	2
40702 BYAS MUNICIPALITY	530	44	113	65	296	12
40703 MYAGDE RURAL MUNICIPALITY	127	6	29	20	71	1
40704 SHUKLAGANDAKI MUNICIPALITY	314	17	76	54	167	0
40705 BHIMAD MUNICIPALITY	153	6	40	37	70	0
40706 GHIRING RURAL MUNICIPALITY	26	2	7	2	15	0
40707 RHISHING RURAL MUNICIPALITY	33	2	7	4	20	0
40708 DEVGHAT RURAL MUNICIPALITY	55	3	10	7	34	1
40709 BANDIPUR RURAL MUNICIPALITY	242	24	72	38	108	0
40710 AANBU KHAIRENI RURAL MUNICIPALITY	207	20	65	28	85	9

1) NSIC stands for Nepal Standard Industrial Classification.

2) 2075 includes only months Baishakh, Jestha and Asar.

3) Includes "Not reported", "Unknown" and so on.

Table 4-1 Number of Establishments by Section of Industrial Classification, Year of starting the Business and Local Level

District and Local Level	Section of NSIC <sup>1)</sup>						Not Stated <sup>3)</sup>
	I						
	Accommodation and Food Service						
	Year of starting the business						
	Total	2059 and before	2060 to 2069	2070 to 2071	2072 to 2075 <sup>2)</sup>		
Nawalparasi East District	1,766	115	404	227	966	54	
40801 GAIDAKOT MUNICIPALITY	456	33	96	75	251	1	
40802 BULINGTAR RURAL MUNICIPALITY	28	3	12	2	10	1	
40803 BUNGDIKALI RURAL MUNICIPALITY	27	0	8	2	11	6	
40804 HUPSEKOT RURAL MUNICIPALITY	73	0	17	10	46	0	
40805 DEVCHULI MUNICIPALITY	294	14	53	40	185	2	
40806 KAWASOTI MUNICIPALITY	414	20	97	33	264	0	
40807 MADHYA BINDU MUNICIPALITY	203	23	58	28	90	4	
40808 BINAYI TRIBENI RURAL MUNICIPALITY	271	22	63	37	109	40	
Syangja District	1,091	90	304	167	509	21	
40901 PUTALIBAZAR MUNICIPALITY	253	18	82	47	101	5	
40902 PHEDIKHOLA RURAL MUNICIPALITY	31	4	11	5	11	0	
40903 AANDHIKHOLA RURAL MUNICIPALITY	54	6	24	14	10	0	
40904 ARJUN CHOUPARI RURAL MUNICIPALITY	45	6	11	7	19	2	
40905 BHIRKOT MUNICIPALITY	90	4	20	12	54	0	
40906 BIRUWA RURAL MUNICIPALITY	38	5	9	6	17	1	
40907 HARINAS RURAL MUNICIPALITY	31	6	10	5	9	1	
40908 CHAPAKOT MUNICIPALITY	82	5	25	8	44	0	
40909 WALLING MUNICIPALITY	191	13	49	24	100	5	
40910 GALYANG MUNICIPALITY	178	16	42	23	97	0	
40911 KALIGANDAKI RURAL MUNICIPALITY	98	7	21	16	47	7	
Syangja District	649	74	160	98	302	15	
41001 MODI RURAL MUNICIPALITY	74	7	22	11	34	0	
41002 JALJALA RURAL MUNICIPALITY	93	11	29	8	44	1	
41003 KUSHMA MUNICIPALITY	234	33	44	34	110	13	
41004 PHALEBAS MUNICIPALITY	93	12	34	16	30	1	
41005 MAHASHILA RURAL MUNICIPALITY	32	5	6	7	14	0	
41006 BIHADI RURAL MUNICIPALITY	52	3	13	7	29	0	
41007 PAIYU RURAL MUNICIPALITY	71	3	12	15	41	0	
Baglung District	883	92	246	146	391	8	
41101 BAGLUNG MUNICIPALITY	339	35	121	47	133	3	
41102 KATHEKHOLA RURAL MUNICIPALITY	38	6	12	5	11	4	
41103 TARAKHOLA RURAL MUNICIPALITY	26	4	7	4	10	1	
41104 TAMANKHOLA RURAL MUNICIPALITY	16	2	4	3	7	0	
41105 DHORPATAN MUNICIPALITY	128	11	35	23	59	0	
41106 NISIKHOLA RURAL MUNICIPALITY	32	3	5	4	20	0	
41107 BADIGAD RURAL MUNICIPALITY	91	5	14	23	49	0	
41108 GALKOT MUNICIPALITY	115	11	25	23	56	0	
41109 BARENG RURAL MUNICIPALITY	26	3	9	3	11	0	
41110 JAIMUNI MUNICIPALITY	72	12	14	11	35	0	

1) NSIC stands for Nepal Standard Industrial Classification.

2) 2075 includes only months Baishakh, Jestha and Asar.

3) Includes "Not reported", "Unknown" and so on.



Table 4-1 Number of Establishments by Section of Industrial Classification, Year of starting the Business and Local Level

District and Local Level	Section of NSIC <sup>1)</sup>					
	K					
	Financial and Insurance					
	Year of starting the business					
	Total	2059 and before	2060 to 2069	2070 to 2071	2072 to 2075 <sup>2)</sup>	Not Stated <sup>3)</sup>
<b>Gandaki Province</b>						
Total	2,262	426	1,012	245	543	36
Metropolitan City	543	110	272	47	106	8
Municipality	968	191	436	97	233	11
Rural Municipality	751	125	304	101	204	17
<b>401 Gorkha</b>						
Total	287	72	114	31	65	5
Municipality	126	34	50	11	30	1
Rural Municipality	161	38	64	20	35	4
<b>402 Manang</b>						
Total	12	1	4	0	7	0
Rural Municipality	12	1	4	0	7	0
<b>403 Mustang</b>						
Total	15	3	6	2	4	0
Rural Municipality	15	3	6	2	4	0
<b>404 Myagdi</b>						
Total	219	36	95	35	52	1
Municipality	59	9	36	4	9	1
Rural Municipality	160	27	59	31	43	0
<b>405 Kaski</b>						
Total	586	116	286	51	124	9
Metropolitan City	543	110	272	47	106	8
Rural Municipality	43	6	14	4	18	1
<b>406 Lamjung</b>						
Total	208	51	89	19	42	7
Municipality	159	38	71	14	34	2
Rural Municipality	49	13	18	5	8	5

1) NSIC stands for Nepal Standard Industrial Classification.

2) 2075 includes only months Baishakh, Jestha and Asar.

3) Includes "Not reported ", "Unknown" and so on.

Table 4-1 Number of Establishments by Section of Industrial Classification, Year of starting the Business and Local Level

District and Local Level	Section of NSIC <sup>1)</sup>					
	K					
	Financial and Insurance					
	Year of starting the business					
	Total	2059 and before	2060 to 2069	2070 to 2071	2072 to 2075 <sup>2)</sup>	Not Stated <sup>3)</sup>
407 Tanahu						
Total	250	27	118	24	77	4
Municipality	167	19	85	15	48	0
Rural Municipality	83	8	33	9	29	4
408 Nawalparasi East						
Total	240	57	91	19	69	4
Municipality	151	49	47	8	46	1
Rural Municipality	89	8	44	11	23	3
409 Syangja						
Total	164	21	86	23	34	0
Municipality	112	14	61	20	17	0
Rural Municipality	52	7	25	3	17	0
410 Parbat						
Total	80	8	28	16	24	4
Municipality	45	6	14	9	12	4
Rural Municipality	35	2	14	7	12	0
411 Baglung						
Total	201	34	95	25	45	2
Municipality	149	22	72	16	37	2
Rural Municipality	52	12	23	9	8	0

1) NSIC stands for Nepal Standard Industrial Classification.

2) 2075 includes only months Baishakh, Jestha and Asar.

3) Includes "Not reported ", "Unknown" and so on.

Table 4-1 Number of Establishments by Section of Industrial Classification, Year of starting the Business and Local Level

District and Local Level	Section of NSIC <sup>1)</sup>					
	K					
	Financial and Insurance					
	Year of starting the business					
	Total	2059 and before	2060 to 2069	2070 to 2071	2072 to 2075 <sup>2)</sup>	Not Stated <sup>3)</sup>
Gorkha District	287	72	114	31	65	5
40101 CHUMANUBRI RURAL MUNICIPALITY	1	0	1	0	0	0
40102 AJIRKOT RURAL MUNICIPALITY	13	4	4	1	4	0
40103 BARPAK SULIKOT RURAL MUNICIPALITY	9	2	3	2	2	0
40104 DHARCHE RURAL MUNICIPALITY	7	0	3	1	3	0
40105 AARUGHAT RURAL MUNICIPALITY	16	4	10	1	1	0
40106 BHIMSEN THAPA RURAL MUNICIPALITY	15	6	5	3	1	0
40107 SIRANCHOWK RURAL MUNICIPALITY	19	10	4	1	4	0
40108 PALUNGTAR MUNICIPALITY	49	9	19	7	13	1
40109 GORKHA MUNICIPALITY	77	25	31	4	17	0
40110 SHAHID LAKHAN RURAL MUNICIPALITY	37	5	16	4	11	1
40111 GANDAKI RURAL MUNICIPALITY	44	7	18	7	9	3
Manang District	12	1	4	0	7	0
40201 NARPA BHUMI RURAL MUNICIPALITY	0	0	0	0	0	0
40202 MANANG NGISHANG RURAL MUNICIPALITY	1	0	1	0	0	0
40203 CHAME RURAL MUNICIPALITY	11	1	3	0	7	0
40204 NASAON RURAL MUNICIPALITY	0	0	0	0	0	0
Mustang District	15	3	6	2	4	0
40301 LO-GHEKAR DAMODARKUNDA RURAL MUNICIPALITY	0	0	0	0	0	0
40302 GHARPAJHONG RURAL MUNICIPALITY	13	3	6	1	3	0
40303 WARAGUNG MUKTIKSHETRA RURAL MUNICIPALITY	1	0	0	1	0	0
40304 LOMANTHANG RURAL MUNICIPALITY	0	0	0	0	0	0
40305 THASANG RURAL MUNICIPALITY	1	0	0	0	1	0
Myagdi District	219	36	95	35	52	1
40401 ANNAPURNA RURAL MUNICIPALITY	18	5	10	1	2	0
40402 RAGHUGANGA RURAL MUNICIPALITY	14	3	7	2	2	0
40403 DHAWALAGIRI RURAL MUNICIPALITY	27	6	10	6	5	0
40404 MALIKA RURAL MUNICIPALITY	79	12	17	18	32	0
40405 MANGALA RURAL MUNICIPALITY	22	1	15	4	2	0
40406 BENI MUNICIPALITY	59	9	36	4	9	1
Kaski District	586	116	286	51	124	9
40501 MADI RURAL MUNICIPALITY	3	1	1	0	1	0
40502 MACHHAPUCHCHHRE RURAL MUNICIPALITY	11	1	2	0	8	0
40503 ANNAPURNA RURAL MUNICIPALITY	25	4	9	4	8	0
40504 POKHARA METROPOLITAN CITY	543	110	272	47	106	8
40505 RUPA RURAL MUNICIPALITY	4	0	2	0	1	1
Lamjung District	208	51	89	19	42	7
40601 DORDI RURAL MUNICIPALITY	11	5	3	0	1	2
40602 MARSHYANGDI RURAL MUNICIPALITY	27	3	12	4	5	3
40603 KWHOLA SOTHAR RURAL MUNICIPALITY	5	1	2	1	1	0
40604 MADHYA NEPAL MUNICIPALITY	33	9	18	2	4	0
40605 BENSI SHAHAR MUNICIPALITY	74	16	29	9	18	2
40606 SUNDARBAZAR MUNICIPALITY	40	11	21	3	5	0
40607 RAINAS MUNICIPALITY	12	2	3	0	7	0
40608 DUDHAPOKHARI RURAL MUNICIPALITY	6	4	1	0	1	0
Tanahu District	250	27	118	24	77	4
40701 BHANU MUNICIPALITY	21	2	9	1	9	0
40702 BYAS MUNICIPALITY	66	12	35	3	16	0
40703 MYAGDE RURAL MUNICIPALITY	17	2	4	1	10	0
40704 SHUKLAGANDAKI MUNICIPALITY	61	5	31	8	17	0
40705 BHIMAD MUNICIPALITY	19	0	10	3	6	0
40706 GHIRING RURAL MUNICIPALITY	3	0	1	2	0	0
40707 RHISHING RURAL MUNICIPALITY	2	0	0	1	1	0
40708 DEVGHAT RURAL MUNICIPALITY	4	0	0	0	1	3
40709 BANDIPUR RURAL MUNICIPALITY	32	3	15	2	12	0
40710 AANBU KHAIRENI RURAL MUNICIPALITY	25	3	13	3	5	1

1) NSIC stands for Nepal Standard Industrial Classification.

2) 2075 includes only months Baishakh, Jestha and Asar.

3) Includes "Not reported", "Unknown" and so on.

Table 4-1 Number of Establishments by Section of Industrial Classification, Year of starting the Business and Local Level

District and Local Level	Section of NSIC <sup>1)</sup>					
	K					
	Financial and Insurance					
	Year of starting the business					
	Total	2059 and before	2060 to 2069	2070 to 2071	2072 to 2075 <sup>2)</sup>	Not Stated <sup>3)</sup>
Nawalparasi East District	240	57	91	19	69	4
40801 GAIDAKOT MUNICIPALITY	48	24	16	3	5	0
40802 BULINGTAR RURAL MUNICIPALITY	22	2	14	2	4	0
40803 BUNGDIKALI RURAL MUNICIPALITY	39	5	17	6	8	3
40804 HUPSEKOT RURAL MUNICIPALITY	14	0	7	2	5	0
40805 DEVCHULI MUNICIPALITY	30	6	8	2	14	0
40806 KAWASOTI MUNICIPALITY	47	9	17	1	19	1
40807 MADHYA BINDU MUNICIPALITY	26	10	6	2	8	0
40808 BINAYI TRIBENI RURAL MUNICIPALITY	14	1	6	1	6	0
Syangja District	164	21	86	23	34	0
40901 PUTALIBAZAR MUNICIPALITY	35	9	21	5	0	0
40902 PHEDIKHOLA RURAL MUNICIPALITY	4	2	1	0	1	0
40903 AANDHIKHOLA RURAL MUNICIPALITY	12	1	9	0	2	0
40904 ARJUN CHOUPARI RURAL MUNICIPALITY	5	1	2	0	2	0
40905 BHIRKOT MUNICIPALITY	22	0	13	4	5	0
40906 BIRUWA RURAL MUNICIPALITY	8	1	2	0	5	0
40907 HARINAS RURAL MUNICIPALITY	5	1	3	0	1	0
40908 CHAPAKOT MUNICIPALITY	14	0	5	6	3	0
40909 WALLING MUNICIPALITY	29	4	16	3	6	0
40910 GALYANG MUNICIPALITY	12	1	6	2	3	0
40911 KALIGANDAKI RURAL MUNICIPALITY	18	1	8	3	6	0
Syangja District	80	8	28	16	24	4
41001 MODI RURAL MUNICIPALITY	12	1	5	4	2	0
41002 JALJALA RURAL MUNICIPALITY	7	0	1	3	3	0
41003 KUSHMA MUNICIPALITY	32	6	10	4	9	3
41004 PHALEBAS MUNICIPALITY	13	0	4	5	3	1
41005 MAHASHILA RURAL MUNICIPALITY	4	1	2	0	1	0
41006 BIHADI RURAL MUNICIPALITY	1	0	0	0	1	0
41007 PAIYU RURAL MUNICIPALITY	11	0	6	0	5	0
Baglung District	201	34	95	25	45	2
41101 BAGLUNG MUNICIPALITY	73	12	38	5	16	2
41102 KATHEKHOLA RURAL MUNICIPALITY	14	5	5	3	1	0
41103 TARAKHOLA RURAL MUNICIPALITY	11	4	7	0	0	0
41104 TAMANKHOLA RURAL MUNICIPALITY	1	0	0	0	1	0
41105 DHORPATAN MUNICIPALITY	21	0	10	4	7	0
41106 NISIKHOLA RURAL MUNICIPALITY	3	1	2	0	0	0
41107 BADIGAD RURAL MUNICIPALITY	19	2	8	4	5	0
41108 GALKOT MUNICIPALITY	40	10	17	5	8	0
41109 BARENG RURAL MUNICIPALITY	4	0	1	2	1	0
41110 JAIMUNI MUNICIPALITY	15	0	7	2	6	0

1) NSIC stands for Nepal Standard Industrial Classification.

2) 2075 includes only months Baishakh, Jestha and Asar.

3) Includes "Not reported", "Unknown" and so on.

Table 4-1 Number of Establishments by Section of Industrial Classification, Year of starting the Business and Local Level

District and Local Level	Section of NSIC <sup>1)</sup>					
	P					
	Education					
	Year of starting the business					
	Total	2059 and before	2060 to 2069	2070 to 2071	2072 to 2075 <sup>2)</sup>	Not Stated <sup>3)</sup>
Gandaki Province						
Total	4,765	3,518	718	153	329	47
Metropolitan City	800	380	156	80	178	6
Municipality	1,873	1,408	301	44	105	15
Rural Municipality	2,092	1,730	261	29	46	26
401 Gorkha						
Total	516	412	71	5	24	4
Municipality	156	104	35	4	12	1
Rural Municipality	360	308	36	1	12	3
402 Manang						
Total	27	26	1	0	0	0
Rural Municipality	27	26	1	0	0	0
403 Mustang						
Total	48	41	1	1	2	3
Rural Municipality	48	41	1	1	2	3
404 Myagdi						
Total	270	213	43	5	8	1
Municipality	74	56	14	2	1	1
Rural Municipality	196	157	29	3	7	0
405 Kaski						
Total	982	540	174	82	179	7
Metropolitan City	800	380	156	80	178	6
Rural Municipality	182	160	18	2	1	1
406 Lamjung						
Total	409	345	44	4	8	8
Municipality	230	188	31	4	7	0
Rural Municipality	179	157	13	0	1	8

1) NSIC stands for Nepal Standard Industrial Classification.

2) 2075 includes only months Baishakh, Jestha and Asar.

3) Includes "Not reported ", "Unknown" and so on.

Table 4-1 Number of Establishments by Section of Industrial Classification, Year of starting the Business and Local Level

District and Local Level	Section of NSIC <sup>1)</sup>					
	P					
	Education					
	Year of starting the business					
	Total	2059 and before	2060 to 2069	2070 to 2071	2072 to 2075 <sup>2)</sup>	Not Stated <sup>3)</sup>
407 Tanahu						
Total	611	451	99	11	44	6
Municipality	369	257	66	9	33	4
Rural Municipality	242	194	33	2	11	2
408 Nawalparasi East						
Total	415	301	77	15	21	1
Municipality	244	166	50	8	20	0
Rural Municipality	171	135	27	7	1	1
409 Syangja						
Total	482	409	49	11	7	6
Municipality	289	242	30	7	7	3
Rural Municipality	193	167	19	4	0	3
410 Parbat						
Total	348	285	44	5	8	6
Municipality	140	114	14	2	6	4
Rural Municipality	208	171	30	3	2	2
411 Baglung						
Total	657	495	115	14	28	5
Municipality	371	281	61	8	19	2
Rural Municipality	286	214	54	6	9	3

1) NSIC stands for Nepal Standard Industrial Classification.

2) 2075 includes only months Baishakh, Jestha and Asar.

3) Includes "Not reported ", "Unknown" and so on.

Table 4-1 Number of Establishments by Section of Industrial Classification, Year of starting the Business and Local Level

District and Local Level	Section of NSIC <sup>1)</sup>					
	P					
	Education					
	Year of starting the business					
	Total	2059 and before	2060 to 2069	2070 to 2071	2072 to 2075 <sup>2)</sup>	Not Stated <sup>3)</sup>
Gorkha District	516	412	71	5	24	4
40101 CHUMANUBRI RURAL MUNICIPALITY	19	12	3	0	1	3
40102 AJIRKOT RURAL MUNICIPALITY	37	31	2	0	4	0
40103 BARPAK SULIKOT RURAL MUNICIPALITY	51	40	8	0	3	0
40104 DHARCHE RURAL MUNICIPALITY	24	20	4	0	0	0
40105 AARUGHAT RURAL MUNICIPALITY	40	33	7	0	0	0
40106 BHIMSEN THAPA RURAL MUNICIPALITY	47	40	5	1	1	0
40107 SIRANCHOWK RURAL MUNICIPALITY	50	48	2	0	0	0
40108 PALUNGTAR MUNICIPALITY	63	41	15	1	5	1
40109 GORKHA MUNICIPALITY	93	63	20	3	7	0
40110 SHAHID LAKHAN RURAL MUNICIPALITY	45	41	2	0	2	0
40111 GANDAKI RURAL MUNICIPALITY	47	43	3	0	1	0
Manang District	27	26	1	0	0	0
40201 NARPA BHUMI RURAL MUNICIPALITY	2	2	0	0	0	0
40202 MANANG NGISHANG RURAL MUNICIPALITY	9	9	0	0	0	0
40203 CHAME RURAL MUNICIPALITY	5	4	1	0	0	0
40204 NASAON RURAL MUNICIPALITY	11	11	0	0	0	0
Mustang District	48	41	1	1	2	3
40301 LO-GHEKAR DAMODARKUNDA RURAL MUNICIPALITY	8	5	0	0	0	3
40302 GHARPAJHONG RURAL MUNICIPALITY	10	8	0	1	1	0
40303 WARAGUNG MUKTIKSHETRA RURAL MUNICIPALITY	14	13	0	0	1	0
40304 LOMANTHANG RURAL MUNICIPALITY	4	4	0	0	0	0
40305 THASANG RURAL MUNICIPALITY	12	11	1	0	0	0
Myagdi District	270	213	43	5	8	1
40401 ANNAPURNA RURAL MUNICIPALITY	42	36	2	2	2	0
40402 RAGHUGANGA RURAL MUNICIPALITY	34	30	3	0	1	0
40403 DHAWALAGIRI RURAL MUNICIPALITY	31	25	4	1	1	0
40404 MALIKA RURAL MUNICIPALITY	42	30	12	0	0	0
40405 MANGALA RURAL MUNICIPALITY	47	36	8	0	3	0
40406 BENI MUNICIPALITY	74	56	14	2	1	1
Kaski District	982	540	174	82	179	7
40501 MADI RURAL MUNICIPALITY	48	46	2	0	0	0
40502 MACHHAPUCHCHHRE RURAL MUNICIPALITY	49	41	5	2	0	1
40503 ANNAPURNA RURAL MUNICIPALITY	51	43	7	0	1	0
40504 POKHARA METROPOLITAN CITY	800	380	156	80	178	6
40505 RUPA RURAL MUNICIPALITY	34	30	4	0	0	0
Lamjung District	409	345	44	4	8	8
40601 DORDI RURAL MUNICIPALITY	55	49	5	0	0	1
40602 MARSHYANGDI RURAL MUNICIPALITY	58	48	3	0	0	7
40603 KWHOLA SOTHAR RURAL MUNICIPALITY	32	31	1	0	0	0
40604 MADHYA NEPAL MUNICIPALITY	58	47	7	1	3	0
40605 BENSI SHAHAR MUNICIPALITY	71	53	12	2	4	0
40606 SUNDARBAZAR MUNICIPALITY	62	52	9	1	0	0
40607 RAINAS MUNICIPALITY	39	36	3	0	0	0
40608 DUDHAPOKHARI RURAL MUNICIPALITY	34	29	4	0	1	0
Tanahu District	611	451	99	11	44	6
40701 BHANU MUNICIPALITY	61	51	9	0	1	0
40702 BYAS MUNICIPALITY	144	90	32	3	16	3
40703 MYAGDE RURAL MUNICIPALITY	32	29	1	0	2	0
40704 SHUKLAGANDAKI MUNICIPALITY	103	74	12	4	13	0
40705 BHIMAD MUNICIPALITY	61	42	13	2	3	1
40706 GHIRING RURAL MUNICIPALITY	42	36	6	0	0	0
40707 RHISHING RURAL MUNICIPALITY	44	39	3	0	2	0
40708 DEVGHAT RURAL MUNICIPALITY	32	26	4	1	0	1
40709 BANDIPUR RURAL MUNICIPALITY	47	34	9	1	2	1
40710 AANBU KHAIRENI RURAL MUNICIPALITY	45	30	10	0	5	0

1) NSIC stands for Nepal Standard Industrial Classification.

2) 2075 includes only months Baishakh, Jestha and Asar.

3) Includes "Not reported", "Unknown" and so on.

Table 4-1 Number of Establishments by Section of Industrial Classification, Year of starting the Business and Local Level

District and Local Level	Section of NSIC <sup>1)</sup>					
	P					
	Education					
	Year of starting the business					
	Total	2059 and before	2060 to 2069	2070 to 2071	2072 to 2075 <sup>2)</sup>	Not Stated <sup>3)</sup>
Nawalparasi East District	415	301	77	15	21	1
40801 GAIDAKOT MUNICIPALITY	73	46	17	5	5	0
40802 BULINGTAR RURAL MUNICIPALITY	48	37	8	2	1	0
40803 BUNGDIKALI RURAL MUNICIPALITY	36	28	5	2	0	1
40804 HUPSEKOT RURAL MUNICIPALITY	49	41	8	0	0	0
40805 DEVCHULI MUNICIPALITY	52	32	9	1	10	0
40806 KAWASOTI MUNICIPALITY	67	48	13	2	4	0
40807 MADHYA BINDU MUNICIPALITY	52	40	11	0	1	0
40808 BINAYI TRIBENI RURAL MUNICIPALITY	38	29	6	3	0	0
Syangja District	482	409	49	11	7	6
40901 PUTALIBAZAR MUNICIPALITY	60	56	1	0	2	1
40902 PHEDIKHOLA RURAL MUNICIPALITY	20	18	1	1	0	0
40903 AANDHIKHOLA RURAL MUNICIPALITY	47	41	6	0	0	0
40904 ARJUN CHOUPARI RURAL MUNICIPALITY	32	28	2	1	0	1
40905 BHIRKOT MUNICIPALITY	39	28	7	2	2	0
40906 BIRUWA RURAL MUNICIPALITY	25	23	1	0	0	1
40907 HARINAS RURAL MUNICIPALITY	34	27	6	1	0	0
40908 CHAPAKOT MUNICIPALITY	51	45	4	0	1	1
40909 WALLING MUNICIPALITY	78	65	8	3	2	0
40910 GALYANG MUNICIPALITY	61	48	10	2	0	1
40911 KALIGANDAKI RURAL MUNICIPALITY	35	30	3	1	0	1
Syangja District	348	285	44	5	8	6
41001 MODI RURAL MUNICIPALITY	57	51	3	2	1	0
41002 JALJALA RURAL MUNICIPALITY	55	43	10	0	0	2
41003 KUSHMA MUNICIPALITY	83	64	8	2	5	4
41004 PHALEBAS MUNICIPALITY	57	50	6	0	1	0
41005 MAHASHILA RURAL MUNICIPALITY	27	25	2	0	0	0
41006 BIHADI RURAL MUNICIPALITY	33	23	8	1	1	0
41007 PAIYU RURAL MUNICIPALITY	36	29	7	0	0	0
Baglung District	657	495	115	14	28	5
41101 BAGLUNG MUNICIPALITY	138	95	26	4	13	0
41102 KATHEKHOLA RURAL MUNICIPALITY	62	52	7	0	0	3
41103 TARAKHOLA RURAL MUNICIPALITY	44	29	11	3	1	0
41104 TAMANKHOLA RURAL MUNICIPALITY	26	18	6	0	2	0
41105 DHORPATAN MUNICIPALITY	53	39	10	2	2	0
41106 NISIKHOLA RURAL MUNICIPALITY	49	32	13	1	3	0
41107 BADIGAD RURAL MUNICIPALITY	77	56	16	2	3	0
41108 GALKOT MUNICIPALITY	81	65	11	0	3	2
41109 BARENG RURAL MUNICIPALITY	28	27	1	0	0	0
41110 JAIMUNI MUNICIPALITY	99	82	14	2	1	0

1) NSIC stands for Nepal Standard Industrial Classification.

2) 2075 includes only months Baishakh, Jestha and Asar.

3) Includes "Not reported", "Unknown" and so on.



Table 4-1 Number of Establishments by Section of Industrial Classification, Year of starting the Business and Local Level

District and Local Level	Section of NSIC <sup>1)</sup>					
	Q					
	Human Health and Social Work					
	Year of starting the business					
	Total	2059 and before	2060 to 2069	2070 to 2071	2072 to 2075 <sup>2)</sup>	Not Stated <sup>3)</sup>
<b>Gandaki Province</b>						
Total	3,397	1,036	977	373	853	158
Metropolitan City	513	149	158	58	137	11
Municipality	1,360	373	372	159	409	47
Rural Municipality	1,524	514	447	156	307	100
<b>401 Gorkha</b>						
Total	693	168	221	78	200	26
Municipality	291	57	94	35	98	7
Rural Municipality	402	111	127	43	102	19
<b>402 Manang</b>						
Total	19	11	4	1	1	2
Rural Municipality	19	11	4	1	1	2
<b>403 Mustang</b>						
Total	26	11	2	3	2	8
Rural Municipality	26	11	2	3	2	8
<b>404 Myagdi</b>						
Total	223	97	62	16	45	3
Municipality	60	22	20	5	12	1
Rural Municipality	163	75	42	11	33	2
<b>405 Kaski</b>						
Total	604	184	176	65	162	17
Metropolitan City	513	149	158	58	137	11
Rural Municipality	91	35	18	7	25	6
<b>406 Lamjung</b>						
Total	411	138	147	31	48	47
Municipality	227	70	89	17	29	22
Rural Municipality	184	68	58	14	19	25

1) NSIC stands for Nepal Standard Industrial Classification.

2) 2075 includes only months Baishakh, Jestha and Asar.

3) Includes "Not reported ", "Unknown" and so on.

Table 4-1 Number of Establishments by Section of Industrial Classification, Year of starting the Business and Local Level

District and Local Level	Section of NSIC <sup>1)</sup>					
	Q					
	Human Health and Social Work					
	Year of starting the business					
	Total	2059 and before	2060 to 2069	2070 to 2071	2072 to 2075 <sup>2)</sup>	Not Stated <sup>3)</sup>
407 Tanahu						
Total	599	116	132	100	225	26
Municipality	390	64	66	72	185	3
Rural Municipality	209	52	66	28	40	23
408 Nawalparasi East						
Total	247	68	66	34	73	6
Municipality	108	38	29	7	32	2
Rural Municipality	139	30	37	27	41	4
409 Syangja						
Total	140	71	32	9	18	10
Municipality	83	38	18	7	14	6
Rural Municipality	57	33	14	2	4	4
410 Parbat						
Total	144	62	40	8	29	5
Municipality	49	23	8	2	14	2
Rural Municipality	95	39	32	6	15	3
411 Baglung						
Total	291	110	95	28	50	8
Municipality	152	61	48	14	25	4
Rural Municipality	139	49	47	14	25	4

1) NSIC stands for Nepal Standard Industrial Classification.

2) 2075 includes only months Baishakh, Jestha and Asar.

3) Includes "Not reported ", "Unknown" and so on.

Table 4-1 Number of Establishments by Section of Industrial Classification, Year of starting the Business and Local Level

District and Local Level	Section of NSIC <sup>1)</sup>					
	Q					
	Human Health and Social Work					
	Year of starting the business					
	Total	2059 and before	2060 to 2069	2070 to 2071	2072 to 2075 <sup>2)</sup>	Not Stated <sup>3)</sup>
Gorkha District	693	168	221	78	200	26
40101 CHUMANUBRI RURAL MUNICIPALITY	11	6	0	0	4	1
40102 AJIRKOT RURAL MUNICIPALITY	38	14	7	7	7	3
40103 BARPAK SULIKOT RURAL MUNICIPALITY	58	13	22	5	18	0
40104 DHARCHE RURAL MUNICIPALITY	52	9	9	8	26	0
40105 AARUGHAT RURAL MUNICIPALITY	25	6	9	2	1	7
40106 BHIMSEN THAPA RURAL MUNICIPALITY	47	11	22	4	8	2
40107 SIRANCHOWK RURAL MUNICIPALITY	54	19	14	6	12	3
40108 PALUNGTAR MUNICIPALITY	72	11	21	13	26	1
40109 GORKHA MUNICIPALITY	219	46	73	22	72	6
40110 SHAHID LAKHAN RURAL MUNICIPALITY	50	15	17	7	10	1
40111 GANDAKI RURAL MUNICIPALITY	67	18	27	4	16	2
Manang District	19	11	4	1	1	2
40201 NARPA BHUMI RURAL MUNICIPALITY	4	4	0	0	0	0
40202 MANANG NGISHANG RURAL MUNICIPALITY	8	3	2	1	0	2
40203 CHAME RURAL MUNICIPALITY	3	2	1	0	0	0
40204 NASAON RURAL MUNICIPALITY	4	2	1	0	1	0
Mustang District	26	11	2	3	2	8
40301 LO-GHEKAR DAMODARKUNDA RURAL MUNICIPALITY	4	0	1	0	0	3
40302 GHARPAJHONG RURAL MUNICIPALITY	10	5	1	0	2	2
40303 WARAGUNG MUKTIKSHETRA RURAL MUNICIPALITY	7	3	0	2	0	2
40304 LOMANTHANG RURAL MUNICIPALITY	2	0	0	1	0	1
40305 THASANG RURAL MUNICIPALITY	3	3	0	0	0	0
Myagdi District	223	97	62	16	45	3
40401 ANNAPURNA RURAL MUNICIPALITY	24	13	5	1	5	0
40402 RAGHUGANGA RURAL MUNICIPALITY	43	23	14	1	3	2
40403 DHAWALAGIRI RURAL MUNICIPALITY	21	9	4	2	6	0
40404 MALIKA RURAL MUNICIPALITY	41	16	12	3	10	0
40405 MANGALA RURAL MUNICIPALITY	34	14	7	4	9	0
40406 BENI MUNICIPALITY	60	22	20	5	12	1
Kaski District	604	184	176	65	162	17
40501 MADI RURAL MUNICIPALITY	26	9	2	1	13	1
40502 MACHHAPUCHCHHRE RURAL MUNICIPALITY	17	9	4	0	3	1
40503 ANNAPURNA RURAL MUNICIPALITY	30	10	6	6	8	0
40504 POKHARA METROPOLITAN CITY	513	149	158	58	137	11
40505 RUPA RURAL MUNICIPALITY	18	7	6	0	1	4
Lamjung District	411	138	147	31	48	47
40601 DORDI RURAL MUNICIPALITY	50	13	14	3	5	15
40602 MARSHYANGDI RURAL MUNICIPALITY	62	27	16	3	8	8
40603 KWHOLA SOTHAR RURAL MUNICIPALITY	32	17	8	5	1	1
40604 MADHYA NEPAL MUNICIPALITY	86	20	36	6	8	16
40605 BENSI SHAHAR MUNICIPALITY	65	20	22	6	12	5
40606 SUNDARBAZAR MUNICIPALITY	53	19	23	3	7	1
40607 RAINAS MUNICIPALITY	23	11	8	2	2	0
40608 DUDHAPOKHARI RURAL MUNICIPALITY	40	11	20	3	5	1
Tanahu District	599	116	132	100	225	26
40701 BHANU MUNICIPALITY	56	7	17	2	30	0
40702 BYAS MUNICIPALITY	76	27	17	9	21	2
40703 MYAGDE RURAL MUNICIPALITY	28	8	4	3	11	2
40704 SHUKLAGANDAKI MUNICIPALITY	239	23	28	59	128	1
40705 BHIMAD MUNICIPALITY	19	7	4	2	6	0
40706 GHIRING RURAL MUNICIPALITY	8	4	0	2	2	0
40707 RHISHING RURAL MUNICIPALITY	71	17	25	6	6	17
40708 DEVGHAT RURAL MUNICIPALITY	20	7	4	5	3	1
40709 BANDIPUR RURAL MUNICIPALITY	56	12	24	8	10	2
40710 AANBU KHAIRENI RURAL MUNICIPALITY	26	4	9	4	8	1

1) NSIC stands for Nepal Standard Industrial Classification.

2) 2075 includes only months Baishakh, Jestha and Asar.

3) Includes "Not reported", "Unknown" and so on.

Table 4-1 Number of Establishments by Section of Industrial Classification, Year of starting the Business and Local Level

District and Local Level	Section of NSIC <sup>1)</sup>						Not Stated <sup>3)</sup>
	Q						
	Human Health and Social Work						
	Year of starting the business						
	Total	2059 and before	2060 to 2069	2070 to 2071	2072 to 2075 <sup>2)</sup>		
Nawalparasi East District	247	68	66	34	73	6	
40801 GAIDAKOT MUNICIPALITY	33	8	6	1	18	0	
40802 BULINGTAR RURAL MUNICIPALITY	45	6	13	9	16	1	
40803 BUNGDIKALI RURAL MUNICIPALITY	45	16	10	5	11	3	
40804 HUPSEKOT RURAL MUNICIPALITY	35	4	11	10	10	0	
40805 DEVCHULI MUNICIPALITY	27	13	7	1	6	0	
40806 KAWASOTI MUNICIPALITY	34	11	14	4	5	0	
40807 MADHYA BINDU MUNICIPALITY	14	6	2	1	3	2	
40808 BINAYI TRIBENI RURAL MUNICIPALITY	14	4	3	3	4	0	
Syangja District	140	71	32	9	18	10	
40901 PUTALIBAZAR MUNICIPALITY	16	10	4	0	1	1	
40902 PHEDIKHOLA RURAL MUNICIPALITY	6	4	1	0	1	0	
40903 AANDHIKHOLA RURAL MUNICIPALITY	10	7	3	0	0	0	
40904 ARJUN CHOUPARI RURAL MUNICIPALITY	6	5	1	0	0	0	
40905 BHIRKOT MUNICIPALITY	12	5	3	0	4	0	
40906 BIRUWA RURAL MUNICIPALITY	18	10	6	0	1	1	
40907 HARINAS RURAL MUNICIPALITY	7	2	2	1	0	2	
40908 CHAPAKOT MUNICIPALITY	14	4	3	1	3	3	
40909 WALLING MUNICIPALITY	12	5	1	2	2	2	
40910 GALYANG MUNICIPALITY	29	14	7	4	4	0	
40911 KALIGANDAKI RURAL MUNICIPALITY	10	5	1	1	2	1	
Syangja District	144	62	40	8	29	5	
41001 MODI RURAL MUNICIPALITY	25	8	8	2	7	0	
41002 JALJALA RURAL MUNICIPALITY	41	15	16	3	5	2	
41003 KUSHMA MUNICIPALITY	29	11	7	2	7	2	
41004 PHALEBAS MUNICIPALITY	20	12	1	0	7	0	
41005 MAHASHILA RURAL MUNICIPALITY	12	6	4	1	1	0	
41006 BIHADI RURAL MUNICIPALITY	8	5	1	0	1	1	
41007 PAIYU RURAL MUNICIPALITY	9	5	3	0	1	0	
Baglung District	291	110	95	28	50	8	
41101 BAGLUNG MUNICIPALITY	67	25	25	4	12	1	
41102 KATHEKHOLA RURAL MUNICIPALITY	33	16	8	6	2	1	
41103 TARAKHOLA RURAL MUNICIPALITY	13	4	6	0	1	2	
41104 TAMANKHOLA RURAL MUNICIPALITY	11	2	4	0	4	1	
41105 DHORPATAN MUNICIPALITY	25	4	11	3	7	0	
41106 NISIKHOLA RURAL MUNICIPALITY	9	2	3	0	4	0	
41107 BADIGAD RURAL MUNICIPALITY	63	19	24	7	13	0	
41108 GALKOT MUNICIPALITY	25	13	3	3	3	3	
41109 BARENG RURAL MUNICIPALITY	10	6	2	1	1	0	
41110 JAIMUNI MUNICIPALITY	35	19	9	4	3	0	

1) NSIC stands for Nepal Standard Industrial Classification.

2) 2075 includes only months Baishakh, Jestha and Asar.

3) Includes "Not reported", "Unknown" and so on.

Table 4-1 Number of Establishments by Section of Industrial Classification, Year of starting the Business and Local Level

District and Local Level	Section of NSIC <sup>1)</sup>					
	L+M+N+R+S					
	Real Estate, Professional & Scientific Activities, Administrative Services, Arts & Entertainment, Other Services					
	Year of starting the business					
	Total	2059 and before	2060 to 2069	2070 to 2071	2072 to 2075 <sup>2)</sup>	Not Stated <sup>3)</sup>
<b>Gandaki Province</b>						
Total	7,030	1,237	2,014	1,035	2,554	190
Metropolitan City	2,492	348	672	388	1,049	35
Municipality	2,788	509	767	432	1,030	50
Rural Municipality	1,750	380	575	215	475	105
<b>401 Gorkha</b>						
Total	853	174	237	116	282	44
Municipality	357	74	93	54	130	6
Rural Municipality	496	100	144	62	152	38
<b>402 Manang</b>						
Total	28	13	7	1	5	2
Rural Municipality	28	13	7	1	5	2
<b>403 Mustang</b>						
Total	40	11	8	7	7	7
Rural Municipality	40	11	8	7	7	7
<b>404 Myagdi</b>						
Total	271	54	109	43	60	5
Municipality	152	34	50	27	39	2
Rural Municipality	119	20	59	16	21	3
<b>405 Kaski</b>						
Total	2,629	387	718	409	1,076	39
Metropolitan City	2,492	348	672	388	1,049	35
Rural Municipality	137	39	46	21	27	4
<b>406 Lamjung</b>						
Total	493	127	167	66	114	19
Municipality	376	95	115	58	95	13
Rural Municipality	117	32	52	8	19	6

1) NSIC stands for Nepal Standard Industrial Classification.

2) 2075 includes only months Baishakh, Jestha and Asar.

3) Includes "Not reported ", "Unknown" and so on.

Table 4-1 Number of Establishments by Section of Industrial Classification, Year of starting the Business and Local Level

District and Local Level	Section of NSIC <sup>1)</sup>					
	L+M+N+R+S					
	Real Estate, Professional & Scientific Activities, Administrative Services, Arts & Entertainment, Other Services					
	Year of starting the business					
	Total	2059 and before	2060 to 2069	2070 to 2071	2072 to 2075 <sup>2)</sup>	Not Stated <sup>3)</sup>
407 Tanahu						
Total	754	128	222	103	281	20
Municipality	518	76	142	80	213	7
Rural Municipality	236	52	80	23	68	13
408 Nawalparasi East						
Total	793	100	206	122	350	15
Municipality	598	67	140	97	291	3
Rural Municipality	195	33	66	25	59	12
409 Syangja						
Total	323	53	91	59	115	5
Municipality	246	39	70	45	90	2
Rural Municipality	77	14	21	14	25	3
410 Parbat						
Total	271	63	86	31	77	14
Municipality	116	25	39	12	36	4
Rural Municipality	155	38	47	19	41	10
411 Baglung						
Total	575	127	163	78	187	20
Municipality	425	99	118	59	136	13
Rural Municipality	150	28	45	19	51	7

1) NSIC stands for Nepal Standard Industrial Classification.

2) 2075 includes only months Baishakh, Jestha and Asar.

3) Includes "Not reported ", "Unknown" and so on.

Table 4-1 Number of Establishments by Section of Industrial Classification, Year of starting the Business and Local Level

District and Local Level	Section of NSIC <sup>1)</sup>					
	L+M+N+R+S					
	Real Estate, Professional & Scientific Activities, Administrative Services, Arts & Entertainment, Other Services					
	Year of starting the business					
	Total	2059 and before	2060 to 2069	2070 to 2071	2072 to 2075 <sup>2)</sup>	Not Stated <sup>3)</sup>
Gorkha District	853	174	237	116	282	44
40101 CHUMANUBRI RURAL MUNICIPALITY	25	6	1	0	0	18
40102 AJIRKOT RURAL MUNICIPALITY	50	11	15	3	15	6
40103 BARPAK SULIKOT RURAL MUNICIPALITY	85	17	21	9	38	0
40104 DHARCHE RURAL MUNICIPALITY	68	11	17	9	31	0
40105 AARUGHAT RURAL MUNICIPALITY	52	15	15	5	14	3
40106 BHIMSEN THAPA RURAL MUNICIPALITY	38	7	16	8	7	0
40107 SIRANCHOWK RURAL MUNICIPALITY	51	6	20	11	13	1
40108 PALUNGTAR MUNICIPALITY	125	16	32	17	57	3
40109 GORKHA MUNICIPALITY	232	58	61	37	73	3
40110 SHAHID LAKHAN RURAL MUNICIPALITY	58	14	16	7	15	6
40111 GANDAKI RURAL MUNICIPALITY	69	13	23	10	19	4
Manang District	28	13	7	1	5	2
40201 NARPA BHUMI RURAL MUNICIPALITY	5	3	2	0	0	0
40202 MANANG NGISHANG RURAL MUNICIPALITY	3	1	0	0	0	2
40203 CHAME RURAL MUNICIPALITY	17	7	5	1	4	0
40204 NASAON RURAL MUNICIPALITY	3	2	0	0	1	0
Mustang District	40	11	8	7	7	7
40301 LO-GHEKAR DAMODARKUNDA RURAL MUNICIPALITY	1	0	0	0	1	0
40302 GHARPAJHONG RURAL MUNICIPALITY	22	5	4	4	5	4
40303 WARAGUNG MUKTIKSHE'TRA RURAL MUNICIPALITY	9	3	2	1	0	3
40304 LOMANTHANG RURAL MUNICIPALITY	5	2	1	1	1	0
40305 THASANG RURAL MUNICIPALITY	3	1	1	1	0	0
Myagdi District	271	54	109	43	60	5
40401 ANNAPURNA RURAL MUNICIPALITY	23	6	12	1	3	1
40402 RAGHUGANGA RURAL MUNICIPALITY	21	4	9	2	4	2
40403 DHAWALAGIRI RURAL MUNICIPALITY	30	3	18	5	4	0
40404 MALIKA RURAL MUNICIPALITY	20	2	6	5	7	0
40405 MANGALA RURAL MUNICIPALITY	25	5	14	3	3	0
40406 BENI MUNICIPALITY	152	34	50	27	39	2
Kaski District	2,629	387	718	409	1,076	39
40501 MADI RURAL MUNICIPALITY	18	6	2	7	3	0
40502 MACHHAPUCHCHHRE RURAL MUNICIPALITY	22	6	9	3	4	0
40503 ANNAPURNA RURAL MUNICIPALITY	81	25	26	9	18	3
40504 POKHARA METROPOLITAN CITY	2,492	348	672	388	1,049	35
40505 RUPA RURAL MUNICIPALITY	16	2	9	2	2	1
Lamjung District	493	127	167	66	114	19
40601 DORDI RURAL MUNICIPALITY	27	4	12	3	5	3
40602 MARSHYANGDI RURAL MUNICIPALITY	41	9	19	2	8	3
40603 KWHOLA SOTHAR RURAL MUNICIPALITY	25	15	6	1	3	0
40604 MADHYA NEPAL MUNICIPALITY	71	16	16	12	25	2
40605 BENSI SHAHAR MUNICIPALITY	144	35	55	17	33	4
40606 SUNDARBAZAR MUNICIPALITY	121	39	32	22	21	7
40607 RAINAS MUNICIPALITY	40	5	12	7	16	0
40608 DUDHAPOKHARI RURAL MUNICIPALITY	24	4	15	2	3	0
Tanahu District	754	128	222	103	281	20
40701 BHANU MUNICIPALITY	47	7	14	5	20	1
40702 BYAS MUNICIPALITY	243	47	64	48	79	5
40703 MYAGDE RURAL MUNICIPALITY	34	9	12	1	10	2
40704 SHUKLAGANDAKI MUNICIPALITY	179	16	54	20	89	0
40705 BHIMAD MUNICIPALITY	49	6	10	7	25	1
40706 GHIRING RURAL MUNICIPALITY	18	8	3	3	4	0
40707 RHISHING RURAL MUNICIPALITY	49	11	22	4	7	5
40708 DEVGHAT RURAL MUNICIPALITY	11	0	5	0	3	3
40709 BANDIPUR RURAL MUNICIPALITY	71	11	27	8	23	2
40710 AANBU KHAIRENI RURAL MUNICIPALITY	53	13	11	7	21	1

1) NSIC stands for Nepal Standard Industrial Classification.

2) 2075 includes only months Baishakh, Jestha and Asar.

3) Includes "Not reported", "Unknown" and so on.

Table 4-1 Number of Establishments by Section of Industrial Classification, Year of starting the Business and Local Level

District and Local Level	Section of NSIC <sup>1)</sup>						Not Stated <sup>3)</sup>
	L+M+N+R+S						
	Real Estate, Professional & Scientific Activities, Administrative Services, Arts & Entertainment, Other Services						
	Year of starting the business						
	Total	2059 and before	2060 to 2069	2070 to 2071	2072 to 2075 <sup>2)</sup>		
Nawalparasi East District	793	100	206	122	350	15	
40801 GAIDAKOT MUNICIPALITY	205	26	46	29	102	2	
40802 BULINGTAR RURAL MUNICIPALITY	54	5	32	5	12	0	
40803 BUNGDIKALI RURAL MUNICIPALITY	49	11	13	5	11	9	
40804 HUPSEKOT RURAL MUNICIPALITY	44	6	9	9	20	0	
40805 DEVCHULI MUNICIPALITY	110	5	27	18	60	0	
40806 KAWASOTI MUNICIPALITY	205	34	40	28	102	1	
40807 MADHYA BINDU MUNICIPALITY	78	2	27	22	27	0	
40808 BINAYI TRIBENI RURAL MUNICIPALITY	48	11	12	6	16	3	
Syangja District	323	53	91	59	115	5	
40901 PUTALIBAZAR MUNICIPALITY	63	17	22	9	15	0	
40902 PHEDIKHOLA RURAL MUNICIPALITY	6	1	0	1	4	0	
40903 AANDHIKHOLA RURAL MUNICIPALITY	7	0	3	2	2	0	
40904 ARJUN CHOUPARI RURAL MUNICIPALITY	14	2	9	0	3	0	
40905 BHIRKOT MUNICIPALITY	41	3	15	9	14	0	
40906 BIRUWA RURAL MUNICIPALITY	18	7	3	3	5	0	
40907 HARINAS RURAL MUNICIPALITY	9	2	1	3	3	0	
40908 CHAPAKOT MUNICIPALITY	21	1	7	4	9	0	
40909 WALLING MUNICIPALITY	73	9	15	15	34	0	
40910 GALYANG MUNICIPALITY	48	9	11	8	18	2	
40911 KALIGANDAKI RURAL MUNICIPALITY	23	2	5	5	8	3	
Syangja District	271	63	86	31	77	14	
41001 MODI RURAL MUNICIPALITY	49	11	17	7	13	1	
41002 JALJALA RURAL MUNICIPALITY	61	21	18	5	11	6	
41003 KUSHMA MUNICIPALITY	74	12	28	9	23	2	
41004 PHALEBAS MUNICIPALITY	42	13	11	3	13	2	
41005 MAHASHILA RURAL MUNICIPALITY	5	1	2	0	1	1	
41006 BIHADI RURAL MUNICIPALITY	11	0	3	2	5	1	
41007 PAIYU RURAL MUNICIPALITY	29	5	7	5	11	1	
Baglung District	575	127	163	78	187	20	
41101 BAGLUNG MUNICIPALITY	248	70	75	27	64	12	
41102 KATHEKHOLA RURAL MUNICIPALITY	42	9	14	4	9	6	
41103 TARAKHOLA RURAL MUNICIPALITY	21	6	7	3	4	1	
41104 TAMANKHOLA RURAL MUNICIPALITY	4	0	2	0	2	0	
41105 DHORPATAN MUNICIPALITY	41	2	7	10	22	0	
41106 NISIKHOLA RURAL MUNICIPALITY	12	1	3	1	7	0	
41107 BADIGAD RURAL MUNICIPALITY	68	11	18	10	29	0	
41108 GALKOT MUNICIPALITY	66	12	19	10	24	1	
41109 BARENG RURAL MUNICIPALITY	3	1	1	1	0	0	
41110 JAIMUNI MUNICIPALITY	70	15	17	12	26	0	

1) NSIC stands for Nepal Standard Industrial Classification.

2) 2075 includes only months Baishakh, Jestha and Asar.

3) Includes "Not reported", "Unknown" and so on.



Table 4-2 Number of Persons Engaged by Section of Industrial Classification, Year of starting the Business and Local Level

District and Local Level	Section of NSIC <sup>1)</sup>					
	Total <sup>2)</sup>					
	Year of starting the business					
	Total	2059 and before	2060 to 2069	2070 to 2071	2072 to 2075 <sup>3)</sup>	Not Stated <sup>4)</sup>
<b>Gandaki Province</b>						
Total	332,472	108,833	88,096	38,664	90,082	6,797
Metropolitan City	104,469	30,048	28,832	12,923	31,811	855
Municipality	143,892	48,114	38,283	17,362	36,618	3,515
Rural Municipality	84,111	30,671	20,981	8,379	21,653	2,427
<b>401 Gorkha</b>						
Total	30,423	10,352	6,960	2,991	9,128	992
Municipality	14,254	4,993	3,244	1,348	4,387	282
Rural Municipality	16,169	5,359	3,716	1,643	4,741	710
<b>402 Manang</b>						
Total	1,695	713	443	167	313	59
Rural Municipality	1,695	713	443	167	313	59
<b>403 Mustang</b>						
Total	3,106	1,266	748	384	589	119
Rural Municipality	3,106	1,266	748	384	589	119
<b>404 Myagdi</b>						
Total	16,652	5,715	4,524	1,874	3,936	603
Municipality	7,261	2,413	2,097	867	1,337	547
Rural Municipality	9,391	3,302	2,427	1,007	2,599	56
<b>405 Kaski</b>						
Total	111,818	33,118	30,656	13,597	33,490	957
Metropolitan City	104,469	30,048	28,832	12,923	31,811	855
Rural Municipality	7,349	3,070	1,824	674	1,679	102
<b>406 Lamjung</b>						
Total	29,395	14,059	8,502	1,912	4,097	825
Municipality	24,850	12,064	7,435	1,622	3,262	467
Rural Municipality	4,545	1,995	1,067	290	835	358

1) NSIC stands for Nepal Standard Industrial Classification.

2) Establishments which belong to Section O, T, or U of NSIC are not surveyed.

3) 2075 includes only months Baishakh, Jestha and Asar.

4) Includes "Not reported ", "Unknown" and so on.

Table 4-2 Number of Persons Engaged by Section of Industrial Classification, Year of starting the Business and Local Level

District and Local Level	Section of NSIC <sup>1)</sup>					
	Total <sup>2)</sup>					
	Year of starting the business					
	Total	2059 and before	2060 to 2069	2070 to 2071	2072 to 2075 <sup>3)</sup>	Not Stated <sup>4)</sup>
<b>407 Tanahu</b>						
Total	36,686	10,641	9,282	5,696	10,381	686
Municipality	25,159	6,814	6,061	4,583	7,250	451
Rural Municipality	11,527	3,827	3,221	1,113	3,131	235
<b>408 Nawalparasi East</b>						
Total	38,396	10,139	9,980	4,844	12,255	1,178
Municipality	31,149	8,001	8,361	3,909	10,059	819
Rural Municipality	7,247	2,138	1,619	935	2,196	359
<b>409 Syangja</b>						
Total	20,946	7,762	5,204	2,429	5,163	388
Municipality	14,775	5,044	3,782	1,828	3,874	247
Rural Municipality	6,171	2,718	1,422	601	1,289	141
<b>410 Parbat</b>						
Total	12,983	4,648	3,141	1,351	3,475	368
Municipality	5,838	2,045	1,316	623	1,591	263
Rural Municipality	7,145	2,603	1,825	728	1,884	105
<b>411 Baglung</b>						
Total	30,372	10,420	8,656	3,419	7,255	622
Municipality	20,606	6,740	5,987	2,582	4,858	439
Rural Municipality	9,766	3,680	2,669	837	2,397	183

1) NSIC stands for Nepal Standard Industrial Classification.

2) Establishments which belong to Section O, T, or U of NSIC are not surveyed.

3) 2075 includes only months Baishakh, Jestha and Asar.

4) Includes "Not reported ", "Unknown" and so on.

Table 4-2 Number of Persons Engaged by Section of Industrial Classification, Year of starting the Business and Local Level

District and Local Level	Section of NSIC <sup>1)</sup>					
	Total <sup>2)</sup>					
	Year of starting the business					
	Total	2059 and before	2060 to 2069	2070 to 2071	2072 to 2075 <sup>3)</sup>	Not Stated <sup>4)</sup>
Gorkha District	30,423	10,352	6,960	2,991	9,128	992
40101 CHUMANUBRI RURAL MUNICIPALITY	965	266	128	97	236	238
40102 AJIRKOT RURAL MUNICIPALITY	1,579	496	347	157	456	123
40103 BARPAK SULIKOT RURAL MUNICIPALITY	1,640	594	371	155	520	0
40104 DHARCHE RURAL MUNICIPALITY	969	287	188	131	360	3
40105 AARUGHAT RURAL MUNICIPALITY	2,290	621	539	227	751	152
40106 BHIMSEN THAPA RURAL MUNICIPALITY	1,738	681	403	208	431	15
40107 SIRANCHOWK RURAL MUNICIPALITY	1,832	704	391	167	551	19
40108 PALUNGTA RURAL MUNICIPALITY	4,029	1,051	866	460	1,439	213
40109 GORKHA MUNICIPALITY	10,225	3,942	2,378	888	2,948	69
40110 SHAHID LAKHAN RURAL MUNICIPALITY	2,560	827	692	231	703	107
40111 GANDAKI RURAL MUNICIPALITY	2,596	883	657	270	733	53
Manang District	1,695	713	443	167	313	59
40201 NARPA BHUMI RURAL MUNICIPALITY	104	34	27	11	32	0
40202 MANANG NGISHANG RURAL MUNICIPALITY	668	301	153	37	130	47
40203 CHAME RURAL MUNICIPALITY	450	166	156	29	91	8
40204 NASAON RURAL MUNICIPALITY	473	212	107	90	60	4
Mustang District	3,106	1,266	748	384	589	119
40301 LO-GHEKAR DAMODARKUNDA RURAL MUNICIPALITY	234	50	71	30	56	27
40302 GHARPAJHONG RURAL MUNICIPALITY	1,354	637	387	109	180	41
40303 WARAGUNG MUKTIKSHETRA RURAL MUNICIPALITY	563	197	99	83	140	44
40304 LOMANTHANG RURAL MUNICIPALITY	266	52	71	68	68	7
40305 THASANG RURAL MUNICIPALITY	689	330	120	94	145	0
Myagdi District	16,652	5,715	4,524	1,874	3,936	603
40401 ANNAPURNA RURAL MUNICIPALITY	2,296	754	542	144	854	2
40402 RAGHUGANGA RURAL MUNICIPALITY	1,575	638	406	121	369	41
40403 DHAWALAGIRI RURAL MUNICIPALITY	2,044	810	538	256	431	9
40404 MALIKA RURAL MUNICIPALITY	1,917	541	520	265	589	2
40405 MANGALA RURAL MUNICIPALITY	1,559	559	421	221	356	2
40406 BENI MUNICIPALITY	7,261	2,413	2,097	867	1,337	547
Kaski District	111,818	33,118	30,656	13,597	33,490	957
40501 MADI RURAL MUNICIPALITY	1,053	527	195	106	215	10
40502 MACHHAPUCHCHHRE RURAL MUNICIPALITY	1,816	662	590	144	407	13
40503 ANNAPURNA RURAL MUNICIPALITY	3,610	1,461	867	323	936	23
40504 POKHARA METROPOLITAN CITY	104,469	30,048	28,832	12,923	31,811	855
40505 RUPA RURAL MUNICIPALITY	870	420	172	101	121	56
Lamjung District	29,395	14,059	8,502	1,912	4,097	825
40601 DORDI RURAL MUNICIPALITY	1,186	562	200	50	224	150
40602 MARSHYANGDI RURAL MUNICIPALITY	1,689	640	466	110	292	181
40603 KWHOLA SOTHAR RURAL MUNICIPALITY	868	423	179	66	180	20
40604 MADHYA NEPAL MUNICIPALITY	2,945	882	615	430	776	242
40605 BENSI SHAHAR MUNICIPALITY	12,466	5,883	4,598	564	1,288	133
40606 SUNDARBAZAR MUNICIPALITY	7,868	4,781	1,846	453	707	81
40607 RAINAS MUNICIPALITY	1,571	518	376	175	491	11
40608 DUDHAPOKHARI RURAL MUNICIPALITY	802	370	222	64	139	7
Tanahu District	36,686	10,641	9,282	5,696	10,381	686
40701 BHANU MUNICIPALITY	3,112	963	693	366	1,077	13
40702 BYAS MUNICIPALITY	10,419	3,302	2,795	1,023	3,027	272
40703 MYAGDE RURAL MUNICIPALITY	1,832	653	419	205	541	14
40704 SHUKLAGANDAKI MUNICIPALITY	8,990	1,764	1,846	2,861	2,406	113
40705 BHIMAD MUNICIPALITY	2,638	785	727	333	740	53
40706 GHIRING RURAL MUNICIPALITY	760	344	202	52	145	17
40707 RHISHING RURAL MUNICIPALITY	1,257	504	260	85	323	85
40708 DEVGHAT RURAL MUNICIPALITY	1,127	509	200	101	280	37
40709 BANDIPUR RURAL MUNICIPALITY	3,202	894	1,022	337	938	11
40710 AANBU KHAIRENI RURAL MUNICIPALITY	3,349	923	1,118	333	904	71

1) NSIC stands for Nepal Standard Industrial Classification.

2) Establishments which belong to Section O, T, or U of NSIC are not surveyed.

3) 2075 includes only months Baishakh, Jestha and Asar.

4) Includes "Not reported", "Unknown" and so on.

Table 4-2 Number of Persons Engaged by Section of Industrial Classification, Year of starting the Business and Local Level

District and Local Level	Section of NSIC <sup>1)</sup>					
	Total <sup>2)</sup>					
	Year of starting the business					
	Total	2059 and before	2060 to 2069	2070 to 2071	2072 to 2075 <sup>3)</sup>	Not Stated <sup>4)</sup>
Nawalparasi East District	38,396	10,139	9,980	4,844	12,255	1,178
40801 GAIDAKOT MUNICIPALITY	9,937	3,515	2,364	968	3,037	53
40802 BULINGTAR RURAL MUNICIPALITY	1,135	436	294	131	255	19
40803 BUNGDIKALI RURAL MUNICIPALITY	1,153	401	279	151	233	89
40804 HUPSEKOT RURAL MUNICIPALITY	1,832	556	444	190	640	2
40805 DEVCHULI MUNICIPALITY	6,553	1,386	2,181	668	2,256	62
40806 KAWASOTI MUNICIPALITY	10,207	1,965	2,891	1,590	3,733	28
40807 MADHYA BINDU MUNICIPALITY	4,452	1,135	925	683	1,033	676
40808 BINAYI TRIBENI RURAL MUNICIPALITY	3,127	745	602	463	1,068	249
Syangja District	20,946	7,762	5,204	2,429	5,163	388
40901 PUTALIBAZAR MUNICIPALITY	4,033	1,597	1,129	465	774	68
40902 PHEDIKHOLA RURAL MUNICIPALITY	772	338	126	105	201	2
40903 AANDHIKHOLA RURAL MUNICIPALITY	923	499	228	70	124	2
40904 ARJUN CHOUPARI RURAL MUNICIPALITY	878	375	171	109	192	31
40905 BHIRKOT MUNICIPALITY	2,014	611	541	281	576	5
40906 BIRUWA RURAL MUNICIPALITY	1,300	672	355	62	193	18
40907 HARINAS RURAL MUNICIPALITY	792	358	185	104	128	17
40908 CHAPAKOT MUNICIPALITY	1,819	577	454	227	509	52
40909 WALLING MUNICIPALITY	4,210	1,276	1,033	585	1,229	87
40910 GALYANG MUNICIPALITY	2,699	983	625	270	786	35
40911 KALIGANDAKI RURAL MUNICIPALITY	1,506	476	357	151	451	71
Syangja District	12,983	4,648	3,141	1,351	3,475	368
41001 MODI RURAL MUNICIPALITY	1,803	746	427	170	453	7
41002 JALJALA RURAL MUNICIPALITY	2,457	703	716	239	718	81
41003 KUSHMA MUNICIPALITY	4,046	1,258	864	409	1,276	239
41004 PHALEBAS MUNICIPALITY	1,792	787	452	214	315	24
41005 MAHASHILA RURAL MUNICIPALITY	606	344	122	46	93	1
41006 BIHADI RURAL MUNICIPALITY	863	341	188	92	230	12
41007 PAIYU RURAL MUNICIPALITY	1,416	469	372	181	390	4
Baglung District	30,372	10,420	8,656	3,419	7,255	622
41101 BAGLUNG MUNICIPALITY	9,320	3,039	2,835	998	2,166	282
41102 KATHEKHOLA RURAL MUNICIPALITY	3,939	1,564	1,335	213	702	125
41103 TARAKHOLA RURAL MUNICIPALITY	1,206	401	293	130	357	25
41104 TAMANKHOLA RURAL MUNICIPALITY	612	249	165	44	130	24
41105 DHORPATAN MUNICIPALITY	2,331	574	645	251	861	0
41106 NISIKHOLA RURAL MUNICIPALITY	1,078	371	212	133	359	3
41107 BADIGAD RURAL MUNICIPALITY	2,269	771	545	264	683	6
41108 GALKOT MUNICIPALITY	4,159	1,471	1,130	387	1,059	112
41109 BARENG RURAL MUNICIPALITY	662	324	119	53	166	0
41110 JAIMUNI MUNICIPALITY	4,796	1,656	1,377	946	772	45

1) NSIC stands for Nepal Standard Industrial Classification.

2) Establishments which belong to Section O, T, or U of NSIC are not surveyed.

3) 2075 includes only months Baishakh, Jestha and Asar.

4) Includes "Not reported", "Unknown" and so on.

Table 4-2 Number of Persons Engaged by Section of Industrial Classification, Year of starting the Business and Local Level

District and Local Level	Section of NSIC <sup>1)</sup>					
	A					
	Agriculture, forestry and fishing <sup>2)</sup>					
	Year of starting the business					
	Total	2059 and before	2060 to 2069	2070 to 2071	2072 to 2075 <sup>3)</sup>	Not Stated <sup>4)</sup>
<b>Gandaki Province</b>						
Total	12,892	4,613	3,155	1,695	3,100	329
Metropolitan City	1,515	359	425	284	440	7
Municipality	6,224	2,462	1,362	812	1,392	196
Rural Municipality	5,153	1,792	1,368	599	1,268	126
<b>401 Gorkha</b>						
Total	2,287	694	582	352	578	81
Municipality	934	311	218	192	191	22
Rural Municipality	1,353	383	364	160	387	59
<b>402 Manang</b>						
Total	110	0	5	17	88	0
Rural Municipality	110	0	5	17	88	0
<b>403 Mustang</b>						
Total	24	0	6	5	10	3
Rural Municipality	24	0	6	5	10	3
<b>404 Myagdi</b>						
Total	1,595	885	349	166	185	10
Municipality	722	486	134	55	42	5
Rural Municipality	873	399	215	111	143	5
<b>405 Kaski</b>						
Total	1,901	436	583	326	543	13
Metropolitan City	1,515	359	425	284	440	7
Rural Municipality	386	77	158	42	103	6
<b>406 Lami</b>						
Total	802	190	145	146	277	44
Municipality	612	136	92	118	225	41
Rural Municipality	190	54	53	28	52	3

1) NSIC stands for Nepal Standard Industrial Classification.

2) Registered establishments only.

3) 2075 includes only months Baishakh, Jestha and Asar.

4) Includes "Not reported ", "Unknown" and so on.

Table 4-2 Number of Persons Engaged by Section of Industrial Classification, Year of starting the Business and Local Level

District and Local Level	Section of NSIC <sup>1)</sup>					
	A					
	Agriculture, forestry and fishing <sup>2)</sup>					
	Year of starting the business					
	Total	2059 and before	2060 to 2069	2070 to 2071	2072 to 2075 <sup>3)</sup>	Not Stated <sup>4)</sup>
407 Tanahu						
Total	972	273	235	145	296	23
Municipality	518	128	102	79	204	5
Rural Municipality	454	145	133	66	92	18
408 Nawalparasi East						
Total	1,213	436	267	150	357	3
Municipality	966	426	208	122	208	2
Rural Municipality	247	10	59	28	149	1
409 Syangja						
Total	513	80	122	149	158	4
Municipality	302	36	48	132	85	1
Rural Municipality	211	44	74	17	73	3
410 Parbat						
Total	589	121	158	93	194	23
Municipality	208	55	42	26	75	10
Rural Municipality	381	66	116	67	119	13
411 Baglung						
Total	2,886	1,498	703	146	414	125
Municipality	1,962	884	518	88	362	110
Rural Municipality	924	614	185	58	52	15

1) NSIC stands for Nepal Standard Industrial Classification.

2) Registered establishments only.

3) 2075 includes only months Baishakh, Jestha and Asar.

4) Includes "Not reported ", "Unknown" and so on.

Table 4-2 Number of Persons Engaged by Section of Industrial Classification, Year of starting the Business and Local Level

District and Local Level	Section of NSIC <sup>1)</sup>					
	A					
	Agriculture, forestry and fishing <sup>2)</sup>					
	Year of starting the business					
	Total	2059 and before	2060 to 2069	2070 to 2071	2072 to 2075 <sup>3)</sup>	Not Stated <sup>4)</sup>
Gorkha District	2,287	694	582	352	578	81
40101 CHUMANUBRI RURAL MUNICIPALITY	0	0	0	0	0	0
40102 AJIRKOT RURAL MUNICIPALITY	152	15	49	23	58	7
40103 BARPAK SULIKOT RURAL MUNICIPALITY	109	40	24	19	26	0
40104 DHARCHE RURAL MUNICIPALITY	49	7	6	8	27	1
40105 AARUGHAT RURAL MUNICIPALITY	101	30	7	7	38	19
40106 BHIMSEN THAPA RURAL MUNICIPALITY	130	49	39	17	19	6
40107 SIRANCHOWK RURAL MUNICIPALITY	110	36	22	19	33	0
40108 PALUNGTAR MUNICIPALITY	481	189	98	102	84	8
40109 GORKHA MUNICIPALITY	453	122	120	90	107	14
40110 SHAHID LAKHAN RURAL MUNICIPALITY	145	42	50	7	46	0
40111 GANDAKI RURAL MUNICIPALITY	557	164	167	60	140	26
Manang District	110	0	5	17	88	0
40201 NARPA BHUMI RURAL MUNICIPALITY	0	0	0	0	0	0
40202 MANANG NGISHANG RURAL MUNICIPALITY	71	0	0	0	71	0
40203 CHAME RURAL MUNICIPALITY	12	0	0	9	3	0
40204 NASAON RURAL MUNICIPALITY	27	0	5	8	14	0
Mustang District	24	0	6	5	10	3
40301 LO-GHEKAR DAMODARKUNDA RURAL MUNICIPALITY	18	0	6	5	4	3
40302 GHARPAJHONG RURAL MUNICIPALITY	0	0	0	0	0	0
40303 WARAGUNG MUKTIKSHE'TRA RURAL MUNICIPALITY	2	0	0	0	2	0
40304 LOMANTHANG RURAL MUNICIPALITY	0	0	0	0	0	0
40305 THASANG RURAL MUNICIPALITY	4	0	0	0	4	0
Myagdi District	1,595	885	349	166	185	10
40401 ANNAPURNA RURAL MUNICIPALITY	127	65	30	12	20	0
40402 RAGHUGANGA RURAL MUNICIPALITY	253	105	74	26	43	5
40403 DHAWALAGIRI RURAL MUNICIPALITY	228	93	66	49	20	0
40404 MALIKA RURAL MUNICIPALITY	99	62	14	5	18	0
40405 MANGALA RURAL MUNICIPALITY	166	74	31	19	42	0
40406 BENI MUNICIPALITY	722	486	134	55	42	5
Kaski District	1,901	436	583	326	543	13
40501 MADI RURAL MUNICIPALITY	25	2	5	8	9	1
40502 MACHHAPUCHCHHRE RURAL MUNICIPALITY	167	10	109	15	33	0
40503 ANNAPURNA RURAL MUNICIPALITY	134	31	31	18	50	4
40504 POKHARA METROPOLITAN CITY	1,515	359	425	284	440	7
40505 RUPA RURAL MUNICIPALITY	60	34	13	1	11	1
Lamjung District	802	190	145	146	277	44
40601 DORDI RURAL MUNICIPALITY	39	12	10	4	10	3
40602 MARSHYANGDI RURAL MUNICIPALITY	16	8	5	3	0	0
40603 KWHOLA SOTHAR RURAL MUNICIPALITY	75	8	20	13	34	0
40604 MADHYA NEPAL MUNICIPALITY	142	27	9	59	33	14
40605 BENSI SHAHAR MUNICIPALITY	213	41	26	27	94	25
40606 SUNDARBAZAR MUNICIPALITY	212	66	41	23	80	2
40607 RAINAS MUNICIPALITY	45	2	16	9	18	0
40608 DUDHAPOKHARI RURAL MUNICIPALITY	60	26	18	8	8	0
Tanahu District	972	273	235	145	296	23
40701 BHANU MUNICIPALITY	101	17	23	22	36	3
40702 BYAS MUNICIPALITY	230	53	40	40	97	0
40703 MYAGDE RURAL MUNICIPALITY	71	13	25	13	19	1
40704 SHUKLAGANDAKI MUNICIPALITY	161	47	36	15	63	0
40705 BHIMAD MUNICIPALITY	26	11	3	2	8	2
40706 GHIRING RURAL MUNICIPALITY	11	3	2	1	4	1
40707 RHISHING RURAL MUNICIPALITY	79	23	29	8	10	9
40708 DEVGHAT RURAL MUNICIPALITY	51	20	11	14	1	5
40709 BANDIPUR RURAL MUNICIPALITY	172	66	54	20	31	1
40710 AANBU KHAIRENI RURAL MUNICIPALITY	70	20	12	10	27	1

1) NSIC stands for Nepal Standard Industrial Classification.

2) Registered establishments only.

3) 2075 includes only months Baishakh, Jestha and Asar.

4) Includes "Not reported ", "Unknown" and so on.

Table 4-2 Number of Persons Engaged by Section of Industrial Classification, Year of starting the Business and Local Level

District and Local Level	Section of NSIC <sup>1)</sup>					
	A					
	Agriculture, forestry and fishing <sup>2)</sup>					
	Year of starting the business					
	Total	2059 and before	2060 to 2069	2070 to 2071	2072 to 2075 <sup>3)</sup>	Not Stated <sup>4)</sup>
Nawalparasi East District	1,213	436	267	150	357	3
40801 GAIDAKOT MUNICIPALITY	507	312	74	48	71	2
40802 BULINGTAR RURAL MUNICIPALITY	10	2	0	0	8	0
40803 BUNGDIKALI RURAL MUNICIPALITY	47	4	26	8	8	1
40804 HUPSEKOT RURAL MUNICIPALITY	140	2	33	18	87	0
40805 DEVCHULI MUNICIPALITY	107	45	39	12	11	0
40806 KAWASOTI MUNICIPALITY	224	37	67	43	77	0
40807 MADHYA BINDU MUNICIPALITY	128	32	28	19	49	0
40808 BINAYI TRIBENI RURAL MUNICIPALITY	50	2	0	2	46	0
Syangja District	513	80	122	149	158	4
40901 PUTALIBAZAR MUNICIPALITY	25	1	6	6	11	1
40902 PHEDIKHOLA RURAL MUNICIPALITY	11	0	0	0	11	0
40903 AANDHIKHOLA RURAL MUNICIPALITY	27	6	1	7	13	0
40904 ARJUN CHOUPARI RURAL MUNICIPALITY	8	3	1	0	3	1
40905 BHIRKOT MUNICIPALITY	41	11	0	19	11	0
40906 BIRUWA RURAL MUNICIPALITY	98	26	68	0	4	0
40907 HARINAS RURAL MUNICIPALITY	8	5	1	2	0	0
40908 CHAPAKOT MUNICIPALITY	68	0	13	14	41	0
40909 WALLING MUNICIPALITY	132	9	17	93	13	0
40910 GALYANG MUNICIPALITY	36	15	12	0	9	0
40911 KALIGANDAKI RURAL MUNICIPALITY	59	4	3	8	42	2
Syangja District	589	121	158	93	194	23
41001 MODI RURAL MUNICIPALITY	78	8	23	17	30	0
41002 JALJALA RURAL MUNICIPALITY	211	47	65	28	60	11
41003 KUSHMA MUNICIPALITY	146	35	17	17	67	10
41004 PHALEBAS MUNICIPALITY	62	20	25	9	8	0
41005 MAHASHILA RURAL MUNICIPALITY	12	4	6	0	2	0
41006 BIHADI RURAL MUNICIPALITY	12	3	0	7	0	2
41007 PAIYU RURAL MUNICIPALITY	68	4	22	15	27	0
Baglung District	2,886	1,498	703	146	414	125
41101 BAGLUNG MUNICIPALITY	536	210	130	21	103	72
41102 KATHEKHOLA RURAL MUNICIPALITY	677	532	120	13	4	8
41103 TARAKHOLA RURAL MUNICIPALITY	39	7	19	6	7	0
41104 TAMANKHOLA RURAL MUNICIPALITY	21	4	3	2	5	7
41105 DHORPATAN MUNICIPALITY	77	14	13	5	45	0
41106 NISIKHOLA RURAL MUNICIPALITY	68	30	11	14	13	0
41107 BADIGAD RURAL MUNICIPALITY	113	36	32	23	22	0
41108 GALKOT MUNICIPALITY	552	267	134	25	88	38
41109 BARENG RURAL MUNICIPALITY	6	5	0	0	1	0
41110 JAIMUNI MUNICIPALITY	797	393	241	37	126	0

1) NSIC stands for Nepal Standard Industrial Classification.

2) Registered establishments only.

3) 2075 includes only months Baishakh, Jestha and Asar.

4) Includes "Not reported", "Unknown" and so on.



Table 4-2 Number of Persons Engaged by Section of Industrial Classification, Year of starting the Business and Local Level

District and Local Level	Section of NSIC <sup>1)</sup>					
	C					
	Manufacturing					
	Year of starting the business					
	Total	2059 and before	2060 to 2069	2070 to 2071	2072 to 2075 <sup>2)</sup>	Not Stated <sup>3)</sup>
<b>Gandaki Province</b>						
Total	37,998	7,738	11,943	5,945	11,256	1,116
Metropolitan City	11,143	2,392	3,997	1,570	3,108	76
Municipality	19,326	3,937	5,697	3,245	5,566	881
Rural Municipality	7,529	1,409	2,249	1,130	2,582	159
<b>401 Gorkha</b>						
Total	3,635	1,025	762	353	1,421	74
Municipality	2,338	878	433	157	839	31
Rural Municipality	1,297	147	329	196	582	43
<b>402 Manang</b>						
Total	15	10	4	0	0	1
Rural Municipality	15	10	4	0	0	1
<b>403 Mustang</b>						
Total	157	41	40	29	47	0
Rural Municipality	157	41	40	29	47	0
<b>404 Myagdi</b>						
Total	1,862	433	568	250	581	30
Municipality	693	128	267	114	163	21
Rural Municipality	1,169	305	301	136	418	9
<b>405 Kaski</b>						
Total	11,618	2,479	4,176	1,628	3,252	83
Metropolitan City	11,143	2,392	3,997	1,570	3,108	76
Rural Municipality	475	87	179	58	144	7
<b>406 Lamjung</b>						
Total	1,834	279	461	461	520	113
Municipality	1,633	254	402	443	450	84
Rural Municipality	201	25	59	18	70	29

1) NSIC stands for Nepal Standard Industrial Classification.

2) 2075 includes only months Baishakh, Jestha and Asar.

3) Includes "Not reported ", "Unknown" and so on.

Table 4-2 Number of Persons Engaged by Section of Industrial Classification, Year of starting the Business and Local Level

District and Local Level	Section of NSIC <sup>1)</sup>					
	C					
	Manufacturing					
	Year of starting the business					
	Total	2059 and before	2060 to 2069	2070 to 2071	2072 to 2075 <sup>2)</sup>	Not Stated <sup>3)</sup>
<b>407 Tanahu</b>						
Total	4,202	841	1,319	759	1,243	40
Municipality	2,742	446	805	584	881	26
Rural Municipality	1,460	395	514	175	362	14
<b>408 Nawalparasi East</b>						
Total	8,309	1,527	2,592	1,554	1,976	660
Municipality	7,617	1,459	2,435	1,379	1,711	633
Rural Municipality	692	68	157	175	265	27
<b>409 Syangja</b>						
Total	2,123	341	648	357	735	42
Municipality	1,547	243	477	249	551	27
Rural Municipality	576	98	171	108	184	15
<b>410 Parbat</b>						
Total	1,401	220	439	239	491	12
Municipality	658	113	186	117	232	10
Rural Municipality	743	107	253	122	259	2
<b>411 Baglung</b>						
Total	2,842	542	934	315	990	61
Municipality	2,098	416	692	202	739	49
Rural Municipality	744	126	242	113	251	12

1) NSIC stands for Nepal Standard Industrial Classification.

2) 2075 includes only months Baishakh, Jestha and Asar.

3) Includes "Not reported ", "Unknown" and so on.

Table 4-2 Number of Persons Engaged by Section of Industrial Classification, Year of starting the Business and Local Level

District and Local Level	Section of NSIC <sup>1)</sup>					
	C					
	Manufacturing					
	Year of starting the business					
	Total	2059 and before	2060 to 2069	2070 to 2071	2072 to 2075 <sup>2)</sup>	Not Stated <sup>3)</sup>
Gorkha District	3,635	1,025	762	353	1,421	74
40101 CHUMANUBRI RURAL MUNICIPALITY	4	2	2	0	0	0
40102 AJIRKOT RURAL MUNICIPALITY	195	23	41	43	74	14
40103 BARPAK SULIKOT RURAL MUNICIPALITY	142	20	44	26	52	0
40104 DHARCHE RURAL MUNICIPALITY	55	5	13	17	20	0
40105 AARUGHAT RURAL MUNICIPALITY	265	20	57	32	133	23
40106 BHIMSEN THAPA RURAL MUNICIPALITY	172	13	42	23	93	1
40107 SIRANCHOWK RURAL MUNICIPALITY	216	23	59	27	107	0
40108 PALUNGTAR MUNICIPALITY	496	57	92	53	266	28
40109 GORKHA MUNICIPALITY	1,842	821	341	104	573	3
40110 SHAHID LAKHAN RURAL MUNICIPALITY	104	19	38	18	24	5
40111 GANDAKI RURAL MUNICIPALITY	144	22	33	10	79	0
Manang District	15	10	4	0	0	1
40201 NARPA BHUMI RURAL MUNICIPALITY	4	4	0	0	0	0
40202 MANANG NGISHANG RURAL MUNICIPALITY	3	1	1	0	0	1
40203 CHAME RURAL MUNICIPALITY	7	4	3	0	0	0
40204 NASAON RURAL MUNICIPALITY	1	1	0	0	0	0
Mustang District	157	41	40	29	47	0
40301 LO-GHEKAR DAMODARKUNDA RURAL MUNICIPALITY	11	2	5	4	0	0
40302 GHARPAJHONG RURAL MUNICIPALITY	90	29	31	13	17	0
40303 WARAGUNG MUKTIKSHETRA RURAL MUNICIPALITY	8	2	0	2	4	0
40304 LOMANTHANG RURAL MUNICIPALITY	20	4	4	8	4	0
40305 THASANG RURAL MUNICIPALITY	28	4	0	2	22	0
Myagdi District	1,862	433	568	250	581	30
40401 ANNAPURNA RURAL MUNICIPALITY	147	34	64	4	45	0
40402 RAGHUGANGA RURAL MUNICIPALITY	165	39	37	13	70	6
40403 DHAWALAGIRI RURAL MUNICIPALITY	373	162	62	56	92	1
40404 MALIKA RURAL MUNICIPALITY	266	38	64	16	148	0
40405 MANGALA RURAL MUNICIPALITY	218	32	74	47	63	2
40406 BENI MUNICIPALITY	693	128	267	114	163	21
Kaski District	11,618	2,479	4,176	1,628	3,252	83
40501 MADI RURAL MUNICIPALITY	54	3	20	15	16	0
40502 MACHHAPUCHCHHRE RURAL MUNICIPALITY	134	25	67	3	39	0
40503 ANNAPURNA RURAL MUNICIPALITY	234	56	68	33	73	4
40504 POKHARA METROPOLITAN CITY	11,143	2,392	3,997	1,570	3,108	76
40505 RUPA RURAL MUNICIPALITY	53	3	24	7	16	3
Lamjung District	1,834	279	461	461	520	113
40601 DORDI RURAL MUNICIPALITY	38	5	13	5	6	9
40602 MARSHYANGDI RURAL MUNICIPALITY	99	6	24	11	38	20
40603 KWHOLA SOTHAR RURAL MUNICIPALITY	43	10	17	2	14	0
40604 MADHYA NEPAL MUNICIPALITY	460	37	81	141	143	58
40605 BENSI SHAHAR MUNICIPALITY	559	149	186	94	126	4
40606 SUNDARBAZAR MUNICIPALITY	445	58	95	160	110	22
40607 RAINAS MUNICIPALITY	169	10	40	48	71	0
40608 DUDHAPOKHARI RURAL MUNICIPALITY	21	4	5	0	12	0
Tanahu District	4,202	841	1,319	759	1,243	40
40701 BHANU MUNICIPALITY	218	31	75	29	81	2
40702 BYAS MUNICIPALITY	1,417	324	458	198	424	13
40703 MYAGDE RURAL MUNICIPALITY	515	181	163	81	87	3
40704 SHUKLAGANDAKI MUNICIPALITY	924	65	231	322	306	0
40705 BHIMAD MUNICIPALITY	183	26	41	35	70	11
40706 GHIRING RURAL MUNICIPALITY	42	5	12	2	21	2
40707 RHISHING RURAL MUNICIPALITY	80	8	27	3	41	1
40708 DEVGHAT RURAL MUNICIPALITY	52	2	21	4	19	6
40709 BANDIPUR RURAL MUNICIPALITY	208	35	59	50	64	0
40710 AANBU KHAIRENI RURAL MUNICIPALITY	563	164	232	35	130	2

1) NSIC stands for Nepal Standard Industrial Classification.

2) 2075 includes only months Baishakh, Jestha and Asar.

3) Includes "Not reported", "Unknown" and so on.

Table 4-2 Number of Persons Engaged by Section of Industrial Classification, Year of starting the Business and Local Level

District and Local Level	Section of NSIC <sup>1)</sup>					
	C					
	Manufacturing					
	Year of starting the business					
	Total	2059 and before	2060 to 2069	2070 to 2071	2072 to 2075 <sup>2)</sup>	Not Stated <sup>3)</sup>
Nawalparasi East District	8,309	1,527	2,592	1,554	1,976	660
40801 GAIDAKOT MUNICIPALITY	2,339	1,133	443	174	576	13
40802 BULINGTAR RURAL MUNICIPALITY	52	0	19	8	25	0
40803 BUNGDIKALI RURAL MUNICIPALITY	80	8	21	9	36	6
40804 HUPSEKOT RURAL MUNICIPALITY	171	29	43	15	84	0
40805 DEVCHULI MUNICIPALITY	1,904	167	1,155	163	408	11
40806 KAWASOTI MUNICIPALITY	2,212	117	722	779	594	0
40807 MADHYA BINDU MUNICIPALITY	1,162	42	115	263	133	609
40808 BINAYI TRIBENI RURAL MUNICIPALITY	389	31	74	143	120	21
Syangja District	2,123	341	648	357	735	42
40901 PUTALIBAZAR MUNICIPALITY	423	83	143	65	116	16
40902 PHEDIKHOLA RURAL MUNICIPALITY	62	9	17	11	25	0
40903 AANDHIKHOLA RURAL MUNICIPALITY	65	9	33	9	14	0
40904 ARJUN CHOUPARI RURAL MUNICIPALITY	92	22	19	28	20	3
40905 BHIRKOT MUNICIPALITY	187	16	58	30	81	2
40906 BIRUWA RURAL MUNICIPALITY	104	23	31	18	29	3
40907 HARINAS RURAL MUNICIPALITY	45	4	6	18	13	4
40908 CHAPAKOT MUNICIPALITY	187	21	48	35	83	0
40909 WALLING MUNICIPALITY	446	47	165	70	155	9
40910 GALYANG MUNICIPALITY	304	76	63	49	116	0
40911 KALIGANDAKI RURAL MUNICIPALITY	208	31	65	24	83	5
Syangja District	1,401	220	439	239	491	12
41001 MODI RURAL MUNICIPALITY	191	63	48	16	64	0
41002 JALJALA RURAL MUNICIPALITY	342	35	122	58	125	2
41003 KUSHMA MUNICIPALITY	484	92	115	74	193	10
41004 PHALEBAS MUNICIPALITY	174	21	71	43	39	0
41005 MAHASHILA RURAL MUNICIPALITY	18	4	8	3	3	0
41006 BIHADI RURAL MUNICIPALITY	46	0	8	19	19	0
41007 PAIYU RURAL MUNICIPALITY	146	5	67	26	48	0
Baglung District	2,842	542	934	315	990	61
41101 BAGLUNG MUNICIPALITY	1,078	229	417	107	317	8
41102 KATHEKHOLA RURAL MUNICIPALITY	179	21	63	24	63	8
41103 TARAKHOLA RURAL MUNICIPALITY	122	37	27	8	50	0
41104 TAMANKHOLA RURAL MUNICIPALITY	75	24	27	6	17	1
41105 DHORPATAN MUNICIPALITY	261	43	70	31	117	0
41106 NISIKHOLA RURAL MUNICIPALITY	86	5	26	22	30	3
41107 BADIGAD RURAL MUNICIPALITY	247	33	93	45	76	0
41108 GALKOT MUNICIPALITY	439	35	136	38	221	9
41109 BARENG RURAL MUNICIPALITY	35	6	6	8	15	0
41110 JAIMUNI MUNICIPALITY	320	109	69	26	84	32

1) NSIC stands for Nepal Standard Industrial Classification.

2) 2075 includes only months Baishakh, Jestha and Asar.

3) Includes "Not reported", "Unknown" and so on.

Table 4-2 Number of Persons Engaged by Section of Industrial Classification, Year of starting the Business and Local Level

District and Local Level	Section of NSIC <sup>1)</sup>					
	B+D+E+F					
	Mining, Electricity, Gas, Water supply & Construction					
	Year of starting the business					
	Total	2059 and before	2060 to 2069	2070 to 2071	2072 to 2075 <sup>2)</sup>	Not Stated <sup>3)</sup>
<b>Gandaki Province</b>						
Total	6,142	1,852	1,911	511	1,585	283
Metropolitan City	1,130	409	336	85	277	23
Municipality	2,085	660	698	219	343	165
Rural Municipality	2,927	783	877	207	965	95
<b>401 Gorkha</b>						
Total	567	144	164	41	195	23
Municipality	236	78	71	7	75	5
Rural Municipality	331	66	93	34	120	18
<b>402 Manang</b>						
Total	45	18	10	2	7	8
Rural Municipality	45	18	10	2	7	8
<b>403 Mustang</b>						
Total	510	299	207	0	0	4
Rural Municipality	510	299	207	0	0	4
<b>404 Myagdi</b>						
Total	678	111	65	53	438	11
Municipality	75	36	24	4	9	2
Rural Municipality	603	75	41	49	429	9
<b>405 Kaski</b>						
Total	1,183	421	366	87	286	23
Metropolitan City	1,130	409	336	85	277	23
Rural Municipality	53	12	30	2	9	0
<b>406 Lamjung</b>						
Total	611	158	234	86	87	46
Municipality	334	101	108	77	28	20
Rural Municipality	277	57	126	9	59	26

1) NSIC stands for Nepal Standard Industrial Classification.

2) 2075 includes only months Baishakh, Jestha and Asar.

3) Includes "Not reported ", "Unknown" and so on.

Table 4-2 Number of Persons Engaged by Section of Industrial Classification, Year of starting the Business and Local Level

District and Local Level	Section of NSIC <sup>1)</sup>					
	B+D+E+F					
	Mining, Electricity, Gas, Water supply & Construction					
	Year of starting the business					
	Total	2059 and before	2060 to 2069	2070 to 2071	2072 to 2075 <sup>2)</sup>	Not Stated <sup>3)</sup>
<b>407 Tanahu</b>						
Total	781	248	244	40	137	112
Municipality	510	131	143	30	97	109
Rural Municipality	271	117	101	10	40	3
<b>408 Nawalparasi East</b>						
Total	712	238	177	115	156	26
Municipality	440	199	109	52	56	24
Rural Municipality	272	39	68	63	100	2
<b>409 Syangja</b>						
Total	75	23	29	0	22	1
Municipality	50	2	29	0	19	0
Rural Municipality	25	21	0	0	3	1
<b>410 Parbat</b>						
Total	196	20	93	19	48	16
Municipality	73	5	44	3	21	0
Rural Municipality	123	15	49	16	27	16
<b>411 Baglung</b>						
Total	784	172	322	68	209	13
Municipality	367	108	170	46	38	5
Rural Municipality	417	64	152	22	171	8

1) NSIC stands for Nepal Standard Industrial Classification.

2) 2075 includes only months Baishakh, Jestha and Asar.

3) Includes "Not reported ", "Unknown" and so on.

Table 4-2 Number of Persons Engaged by Section of Industrial Classification, Year of starting the Business and Local Level

District and Local Level	Section of NSIC <sup>1)</sup>					
	B+D+E+F					
	Mining, Electricity, Gas, Water supply & Construction					
	Year of starting the business					
	Total	2059 and before	2060 to 2069	2070 to 2071	2072 to 2075 <sup>2)</sup>	Not Stated <sup>3)</sup>
Gorkha District	567	144	164	41	195	23
40101 CHUMANUBRI RURAL MUNICIPALITY	7	0	3	0	4	0
40102 AJIRKOT RURAL MUNICIPALITY	101	27	25	11	20	18
40103 BARPAK SULIKOT RURAL MUNICIPALITY	52	10	18	3	21	0
40104 DHARCHE RURAL MUNICIPALITY	17	0	14	0	3	0
40105 AARUGHAT RURAL MUNICIPALITY	65	19	5	0	41	0
40106 BHIMSEN THAPA RURAL MUNICIPALITY	15	0	11	0	4	0
40107 SIRANCHOWK RURAL MUNICIPALITY	27	1	9	6	11	0
40108 PALUNGTAR MUNICIPALITY	73	2	40	2	24	5
40109 GORKHA MUNICIPALITY	163	76	31	5	51	0
40110 SHAHID LAKHAN RURAL MUNICIPALITY	9	0	0	0	9	0
40111 GANDAKI RURAL MUNICIPALITY	38	9	8	14	7	0
Manang District	45	18	10	2	7	8
40201 NARPA BHUMI RURAL MUNICIPALITY	10	0	3	0	7	0
40202 MANANG NGISHANG RURAL MUNICIPALITY	5	5	0	0	0	0
40203 CHAME RURAL MUNICIPALITY	18	6	4	0	0	8
40204 NASAON RURAL MUNICIPALITY	12	7	3	2	0	0
Mustang District	510	299	207	0	0	4
40301 LO-GHEKAR DAMODARKUNDA RURAL MUNICIPALITY	0	0	0	0	0	0
40302 GHARPAJHONG RURAL MUNICIPALITY	510	299	207	0	0	4
40303 WARAGUNG MUKTIKSHETRA RURAL MUNICIPALITY	0	0	0	0	0	0
40304 LOMANTHANG RURAL MUNICIPALITY	0	0	0	0	0	0
40305 THASANG RURAL MUNICIPALITY	0	0	0	0	0	0
Myagdi District	678	111	65	53	438	11
40401 ANNAPURNA RURAL MUNICIPALITY	401	2	3	3	393	0
40402 RAGHUGANGA RURAL MUNICIPALITY	20	11	3	0	1	5
40403 DHAWALAGIRI RURAL MUNICIPALITY	124	57	25	7	31	4
40404 MALIKA RURAL MUNICIPALITY	46	3	3	36	4	0
40405 MANGALA RURAL MUNICIPALITY	12	2	7	3	0	0
40406 BENI MUNICIPALITY	75	36	24	4	9	2
Kaski District	1,183	421	366	87	286	23
40501 MADI RURAL MUNICIPALITY	4	4	0	0	0	0
40502 MACHHAPUCHCHHRE RURAL MUNICIPALITY	2	1	0	1	0	0
40503 ANNAPURNA RURAL MUNICIPALITY	44	7	29	0	8	0
40504 POKHARA METROPOLITAN CITY	1,130	409	336	85	277	23
40505 RUPA RURAL MUNICIPALITY	3	0	1	1	1	0
Lamjung District	611	158	234	86	87	46
40601 DORDI RURAL MUNICIPALITY	58	1	12	1	28	16
40602 MARSHYANGDI RURAL MUNICIPALITY	163	46	95	0	12	10
40603 KWHOLA SOTHAR RURAL MUNICIPALITY	44	7	12	6	19	0
40604 MADHYA NEPAL MUNICIPALITY	43	6	6	15	16	0
40605 BENSI SHAHAR MUNICIPALITY	160	73	15	52	0	20
40606 SUNDARBAZAR MUNICIPALITY	125	22	87	7	9	0
40607 RAINAS MUNICIPALITY	6	0	0	3	3	0
40608 DUDHAPOKHARI RURAL MUNICIPALITY	12	3	7	2	0	0
Tanahu District	781	248	244	40	137	112
40701 BHANU MUNICIPALITY	16	0	0	0	16	0
40702 BYAS MUNICIPALITY	177	63	48	25	33	8
40703 MYAGDE RURAL MUNICIPALITY	49	0	41	0	8	0
40704 SHUKLAGANDAKI MUNICIPALITY	303	64	95	5	38	101
40705 BHIMAD MUNICIPALITY	14	4	0	0	10	0
40706 GHIRING RURAL MUNICIPALITY	0	0	0	0	0	0
40707 RHISHING RURAL MUNICIPALITY	51	7	25	4	12	3
40708 DEVGHAT RURAL MUNICIPALITY	0	0	0	0	0	0
40709 BANDIPUR RURAL MUNICIPALITY	59	29	6	6	18	0
40710 AANBU KHAIRENI RURAL MUNICIPALITY	112	81	29	0	2	0

1) NSIC stands for Nepal Standard Industrial Classification.

2) 2075 includes only months Baishakh, Jestha and Asar.

3) Includes "Not reported", "Unknown" and so on.

Table 4-2 Number of Persons Engaged by Section of Industrial Classification, Year of starting the Business and Local Level

District and Local Level	Section of NSIC <sup>1)</sup>						Not Stated <sup>3)</sup>
	B+D+E+F						
	Mining, Electricity, Gas, Water supply & Construction						
	Year of starting the business						
	Total	2059 and before	2060 to 2069	2070 to 2071	2072 to 2075 <sup>2)</sup>		
Nawalparasi East District	712	238	177	115	156	26	
40801 GAIDAKOT MUNICIPALITY	96	48	18	11	19	0	
40802 BULINGTAR RURAL MUNICIPALITY	38	13	7	13	5	0	
40803 BUNGDIKALI RURAL MUNICIPALITY	58	7	28	11	10	2	
40804 HUPSEKOT RURAL MUNICIPALITY	25	0	15	2	8	0	
40805 DEVCHULI MUNICIPALITY	162	56	81	6	5	14	
40806 KAWASOTI MUNICIPALITY	150	95	10	21	24	0	
40807 MADHYA BINDU MUNICIPALITY	32	0	0	14	8	10	
40808 BINAYI TRIBENI RURAL MUNICIPALITY	151	19	18	37	77	0	
Syangja District	75	23	29	0	22	1	
40901 PUTALIBAZAR MUNICIPALITY	4	0	0	0	4	0	
40902 PHEDIKHOLA RURAL MUNICIPALITY	0	0	0	0	0	0	
40903 AANDHIKHOLA RURAL MUNICIPALITY	0	0	0	0	0	0	
40904 ARJUN CHOUPARI RURAL MUNICIPALITY	0	0	0	0	0	0	
40905 BHIRKOT MUNICIPALITY	11	0	0	0	11	0	
40906 BIRUWA RURAL MUNICIPALITY	16	13	0	0	3	0	
40907 HARINAS RURAL MUNICIPALITY	0	0	0	0	0	0	
40908 CHAPAKOT MUNICIPALITY	12	0	8	0	4	0	
40909 WALLING MUNICIPALITY	7	0	7	0	0	0	
40910 GALYANG MUNICIPALITY	16	2	14	0	0	0	
40911 KALIGANDAKI RURAL MUNICIPALITY	9	8	0	0	0	1	
Syangja District	196	20	93	19	48	16	
41001 MODI RURAL MUNICIPALITY	18	15	1	0	2	0	
41002 JALJALA RURAL MUNICIPALITY	89	0	43	14	16	16	
41003 KUSHMA MUNICIPALITY	42	0	27	0	15	0	
41004 PHALEBAS MUNICIPALITY	31	5	17	3	6	0	
41005 MAHASHILA RURAL MUNICIPALITY	9	0	0	0	9	0	
41006 BIHADI RURAL MUNICIPALITY	3	0	1	2	0	0	
41007 PAIYU RURAL MUNICIPALITY	4	0	4	0	0	0	
Baglung District	784	172	322	68	209	13	
41101 BAGLUNG MUNICIPALITY	162	89	41	12	20	0	
41102 KATHEKHOLA RURAL MUNICIPALITY	21	12	3	0	0	6	
41103 TARAKHOLA RURAL MUNICIPALITY	249	12	73	14	150	0	
41104 TAMANKHOLA RURAL MUNICIPALITY	28	8	17	0	1	2	
41105 DHORPATAN MUNICIPALITY	48	3	42	3	0	0	
41106 NISIKHOLA RURAL MUNICIPALITY	37	2	18	6	11	0	
41107 BADIGAD RURAL MUNICIPALITY	59	12	36	2	9	0	
41108 GALKOT MUNICIPALITY	102	0	62	17	18	5	
41109 BARENG RURAL MUNICIPALITY	23	18	5	0	0	0	
41110 JAIMUNI MUNICIPALITY	55	16	25	14	0	0	

1) NSIC stands for Nepal Standard Industrial Classification.

2) 2075 includes only months Baishakh, Jestha and Asar.

3) Includes "Not reported", "Unknown" and so on.



Table 4-2 Number of Persons Engaged by Section of Industrial Classification, Year of starting the Business and Local Level

District and Local Level	Section of NSIC <sup>1)</sup>					
	G					
	Wholesale and Retail Trade					
	Year of starting the business					
	Total	2059 and before	2060 to 2069	2070 to 2071	2072 to 2075 <sup>2)</sup>	Not Stated <sup>3)</sup>
<b>Gandaki Province</b>						
Total	99,493	13,255	27,836	15,442	41,176	1,784
Metropolitan City	33,146	4,411	8,726	5,610	14,142	257
Municipality	42,192	5,562	12,131	6,322	17,420	757
Rural Municipality	24,155	3,282	6,979	3,510	9,614	770
<b>401 Gorkha</b>						
Total	9,266	1,333	2,332	1,288	3,923	390
Municipality	4,141	667	967	579	1,755	173
Rural Municipality	5,125	666	1,365	709	2,168	217
<b>402 Manang</b>						
Total	99	21	41	21	16	0
Rural Municipality	99	21	41	21	16	0
<b>403 Mustang</b>						
Total	397	89	113	79	114	2
Rural Municipality	397	89	113	79	114	2
<b>404 Myagdi</b>						
Total	4,547	658	1,496	834	1,523	36
Municipality	2,125	338	746	401	610	30
Rural Municipality	2,422	320	750	433	913	6
<b>405 Kaski</b>						
Total	34,701	4,673	9,218	5,804	14,717	289
Metropolitan City	33,146	4,411	8,726	5,610	14,142	257
Rural Municipality	1,555	262	492	194	575	32
<b>406 Lamjung</b>						
Total	5,338	820	1,706	666	1,862	284
Municipality	4,244	622	1,414	562	1,475	171
Rural Municipality	1,094	198	292	104	387	113

1) NSIC stands for Nepal Standard Industrial Classification.

2) 2075 includes only months Baishakh, Jestha and Asar.

3) Includes "Not reported ", "Unknown" and so on.

Table 4-2 Number of Persons Engaged by Section of Industrial Classification, Year of starting the Business and Local Level

District and Local Level	Section of NSIC <sup>1)</sup>					
	G					
	Wholesale and Retail Trade					
	Year of starting the business					
	Total	2059 and before	2060 to 2069	2070 to 2071	2072 to 2075 <sup>2)</sup>	Not Stated <sup>3)</sup>
407 Tanahu						
Total	12,336	1,814	3,525	1,706	5,104	187
Municipality	8,610	1,230	2,441	1,203	3,656	80
Rural Municipality	3,726	584	1,084	503	1,448	107
408 Nawalparasi East						
Total	12,755	1,156	3,285	1,943	6,116	255
Municipality	10,163	926	2,617	1,546	4,990	84
Rural Municipality	2,592	230	668	397	1,126	171
409 Syangja						
Total	7,321	1,073	2,210	1,239	2,670	129
Municipality	5,421	781	1,704	907	1,961	68
Rural Municipality	1,900	292	506	332	709	61
410 Parbat						
Total	4,220	567	1,292	623	1,622	116
Municipality	1,813	267	538	288	631	89
Rural Municipality	2,407	300	754	335	991	27
411 Baglung						
Total	8,513	1,051	2,618	1,239	3,509	96
Municipality	5,675	731	1,704	836	2,342	62
Rural Municipality	2,838	320	914	403	1,167	34

1) NSIC stands for Nepal Standard Industrial Classification.

2) 2075 includes only months Baishakh, Jestha and Asar.

3) Includes "Not reported ", "Unknown" and so on.

Table 4-2 Number of Persons Engaged by Section of Industrial Classification, Year of starting the Business and Local Level

District and Local Level	Section of NSIC <sup>1)</sup>					
	G					
	Wholesale and Retail Trade					
	Year of starting the business					
	Total	2059 and before	2060 to 2069	2070 to 2071	2072 to 2075 <sup>2)</sup>	Not Stated <sup>3)</sup>
Gorkha District	9,266	1,333	2,332	1,288	3,923	390
40101 CHUMANUBRI RURAL MUNICIPALITY	159	5	6	39	42	67
40102 AJIRKOT RURAL MUNICIPALITY	476	30	146	42	209	49
40103 BARPAK SULIKOT RURAL MUNICIPALITY	529	81	130	79	239	0
40104 DHARCHE RURAL MUNICIPALITY	296	18	53	55	170	0
40105 AARUGHAT RURAL MUNICIPALITY	949	87	226	140	426	70
40106 BHIMSEN THAPA RURAL MUNICIPALITY	566	99	147	106	214	0
40107 SIRANCHOWK RURAL MUNICIPALITY	549	85	141	59	258	6
40108 PALUNGTAR MUNICIPALITY	1,291	133	225	191	588	154
40109 GORKHA MUNICIPALITY	2,850	534	742	388	1,167	19
40110 SHAHID LAKHAN RURAL MUNICIPALITY	870	143	327	77	298	25
40111 GANDAKI RURAL MUNICIPALITY	731	118	189	112	312	0
Manang District	99	21	41	21	16	0
40201 NARPA BHUMI RURAL MUNICIPALITY	0	0	0	0	0	0
40202 MANANG NGISHANG RURAL MUNICIPALITY	19	4	9	1	5	0
40203 CHAME RURAL MUNICIPALITY	55	15	27	4	9	0
40204 NASAON RURAL MUNICIPALITY	25	2	5	16	2	0
Mustang District	397	89	113	79	114	2
40301 LO-GHEKAR DAMODARKUNDA RURAL MUNICIPALITY	34	0	9	13	12	0
40302 GHARPAJHONG RURAL MUNICIPALITY	130	21	49	16	42	2
40303 WARAGUNG MUKTIKSHETRA RURAL MUNICIPALITY	28	2	5	10	11	0
40304 LOMANTHANG RURAL MUNICIPALITY	50	0	23	14	13	0
40305 THASANG RURAL MUNICIPALITY	155	66	27	26	36	0
Myagdi District	4,547	658	1,496	834	1,523	36
40401 ANNAPURNA RURAL MUNICIPALITY	480	58	155	73	194	0
40402 RAGHUGANGA RURAL MUNICIPALITY	406	46	134	58	164	4
40403 DHAWALAGIRI RURAL MUNICIPALITY	489	110	138	87	154	0
40404 MALIKA RURAL MUNICIPALITY	588	53	202	106	225	2
40405 MANGALA RURAL MUNICIPALITY	459	53	121	109	176	0
40406 BENI MUNICIPALITY	2,125	338	746	401	610	30
Kaski District	34,701	4,673	9,218	5,804	14,717	289
40501 MADI RURAL MUNICIPALITY	306	55	96	48	105	2
40502 MACHHAPUCHCHHRE RURAL MUNICIPALITY	437	59	143	61	170	4
40503 ANNAPURNA RURAL MUNICIPALITY	633	114	202	61	248	8
40504 POKHARA METROPOLITAN CITY	33,146	4,411	8,726	5,610	14,142	257
40505 RUPA RURAL MUNICIPALITY	179	34	51	24	52	18
Lamjung District	5,338	820	1,706	666	1,862	284
40601 DORDI RURAL MUNICIPALITY	356	73	88	27	127	41
40602 MARSHYANGDI RURAL MUNICIPALITY	352	55	101	28	114	54
40603 KWHOLA SOTHAR RURAL MUNICIPALITY	173	23	47	21	66	16
40604 MADHYA NEPAL MUNICIPALITY	934	86	211	131	395	111
40605 BENSI SHAHAR MUNICIPALITY	1,689	266	675	187	544	17
40606 SUNDARBAZAR MUNICIPALITY	1,052	225	357	168	269	33
40607 RAINAS MUNICIPALITY	569	45	171	76	267	10
40608 DUDHAPOKHARI RURAL MUNICIPALITY	213	47	56	28	80	2
Tanahu District	12,336	1,814	3,525	1,706	5,104	187
40701 BHANU MUNICIPALITY	1,368	213	304	223	624	4
40702 BYAS MUNICIPALITY	3,518	554	991	439	1,474	60
40703 MYAGDE RURAL MUNICIPALITY	441	53	70	69	246	3
40704 SHUKLAGANDAKI MUNICIPALITY	2,638	292	818	372	1,150	6
40705 BHIMAD MUNICIPALITY	1,086	171	328	169	408	10
40706 GHIRING RURAL MUNICIPALITY	268	38	101	32	83	14
40707 RHISHING RURAL MUNICIPALITY	407	50	92	47	168	50
40708 DEVGHAT RURAL MUNICIPALITY	349	21	93	54	173	8
40709 BANDIPUR RURAL MUNICIPALITY	1,054	210	354	135	355	0
40710 AANBU KHAIRENI RURAL MUNICIPALITY	1,207	212	374	166	423	32

1) NSIC stands for Nepal Standard Industrial Classification.

2) 2075 includes only months Baishakh, Jestha and Asar.

3) Includes "Not reported", "Unknown" and so on.

Table 4-2 Number of Persons Engaged by Section of Industrial Classification, Year of starting the Business and Local Level

District and Local Level	Section of NSIC <sup>1)</sup>						Not Stated <sup>3)</sup>
	G						
	Wholesale and Retail Trade						
	Year of starting the business						
	Total	2059 and before	2060 to 2069	2070 to 2071	2072 to 2075 <sup>2)</sup>		
Nawalparasi East District	12,755	1,156	3,285	1,943	6,116	255	
40801 GAIDAKOT MUNICIPALITY	2,805	226	708	456	1,404	11	
40802 BULINGTAR RURAL MUNICIPALITY	461	55	164	80	160	2	
40803 BUNGDIKALI RURAL MUNICIPALITY	368	23	107	74	122	42	
40804 HUPSEKOT RURAL MUNICIPALITY	685	58	190	100	335	2	
40805 DEVCHULI MUNICIPALITY	2,182	160	498	356	1,140	28	
40806 KAWASOTI MUNICIPALITY	3,640	353	969	440	1,871	7	
40807 MADHYA BINDU MUNICIPALITY	1,536	187	442	294	575	38	
40808 BINAYI TRIBENI RURAL MUNICIPALITY	1,078	94	207	143	509	125	
Syangja District	7,321	1,073	2,210	1,239	2,670	129	
40901 PUTALIBAZAR MUNICIPALITY	1,453	268	528	249	384	24	
40902 PHEDIKHOLA RURAL MUNICIPALITY	311	61	54	69	125	2	
40903 AANDHIKHOLA RURAL MUNICIPALITY	218	21	90	31	74	2	
40904 ARJUN CHOUPARI RURAL MUNICIPALITY	342	43	79	65	132	23	
40905 BHIRKOT MUNICIPALITY	693	115	200	134	241	3	
40906 BIRUWA RURAL MUNICIPALITY	206	33	59	32	79	3	
40907 HARINAS RURAL MUNICIPALITY	320	65	93	66	92	4	
40908 CHAPAKOT MUNICIPALITY	611	35	201	117	255	3	
40909 WALLING MUNICIPALITY	1,627	184	462	271	676	34	
40910 GALYANG MUNICIPALITY	1,037	179	313	136	405	4	
40911 KALIGANDAKI RURAL MUNICIPALITY	503	69	131	69	207	27	
Syangja District	4,220	567	1,292	623	1,622	116	
41001 MODI RURAL MUNICIPALITY	592	88	181	68	252	3	
41002 JALJALA RURAL MUNICIPALITY	889	128	267	98	378	18	
41003 KUSHMA MUNICIPALITY	1,323	196	390	183	469	85	
41004 PHALEBAS MUNICIPALITY	490	71	148	105	162	4	
41005 MAHASHILA RURAL MUNICIPALITY	171	27	71	27	46	0	
41006 BIHADI RURAL MUNICIPALITY	267	28	87	36	113	3	
41007 PAIYU RURAL MUNICIPALITY	488	29	148	106	202	3	
Baglung District	8,513	1,051	2,618	1,239	3,509	96	
41101 BAGLUNG MUNICIPALITY	3,066	472	989	500	1,062	43	
41102 KATHEKHOLA RURAL MUNICIPALITY	844	98	378	104	235	29	
41103 TARAKHOLA RURAL MUNICIPALITY	356	50	109	82	115	0	
41104 TAMANKHOLA RURAL MUNICIPALITY	214	42	73	29	68	2	
41105 DHORPATAN MUNICIPALITY	834	48	231	103	452	0	
41106 NISIKHOLA RURAL MUNICIPALITY	401	28	68	71	234	0	
41107 BADIGAD RURAL MUNICIPALITY	781	70	214	98	396	3	
41108 GALKOT MUNICIPALITY	1,004	131	222	135	506	10	
41109 BARENG RURAL MUNICIPALITY	242	32	72	19	119	0	
41110 JAIMUNI MUNICIPALITY	771	80	262	98	322	9	

1) NSIC stands for Nepal Standard Industrial Classification.

2) 2075 includes only months Baishakh, Jestha and Asar.

3) Includes "Not reported", "Unknown" and so on.

Table 4-2 Number of Persons Engaged by Section of Industrial Classification, Year of starting the Business and Local Level

District and Local Level	Section of NSIC <sup>1)</sup>					
	H+J					
	Transportation and Storage, Information and Communication					
	Year of starting the business					
	Total	2059 and before	2060 to 2069	2070 to 2071	2072 to 2075 <sup>2)</sup>	Not Stated <sup>3)</sup>
<b>Gandaki Province</b>						
Total	4,199	1,875	874	329	636	485
Metropolitan City	1,620	754	312	208	314	32
Municipality	1,708	571	441	99	237	360
Rural Municipality	871	550	121	22	85	93
<b>401 Gorkha</b>						
Total	302	150	75	11	41	25
Municipality	143	54	59	0	22	8
Rural Municipality	159	96	16	11	19	17
<b>402 Manang</b>						
Total	25	25	0	0	0	0
Rural Municipality	25	25	0	0	0	0
<b>403 Mustang</b>						
Total	42	36	0	0	0	6
Rural Municipality	42	36	0	0	0	6
<b>404 Myagdi</b>						
Total	434	94	82	9	28	221
Municipality	292	5	58	0	17	212
Rural Municipality	142	89	24	9	11	9
<b>405 Kaski</b>						
Total	1,662	789	319	208	314	32
Metropolitan City	1,620	754	312	208	314	32
Rural Municipality	42	35	7	0	0	0
<b>406 Lamjung</b>						
Total	297	122	53	34	35	53
Municipality	230	85	53	34	35	23
Rural Municipality	67	37	0	0	0	30

1) NSIC stands for Nepal Standard Industrial Classification.

2) 2075 includes only months Baishakh, Jestha and Asar.

3) Includes "Not reported ", "Unknown" and so on.

Table 4-2 Number of Persons Engaged by Section of Industrial Classification, Year of starting the Business and Local Level

District and Local Level	Section of NSIC <sup>1)</sup>					
	H+J					
	Transportation and Storage, Information and Communication					
	Year of starting the business					
	Total	2059 and before	2060 to 2069	2070 to 2071	2072 to 2075 <sup>2)</sup>	Not Stated <sup>3)</sup>
407 Tanahu						
Total	389	146	135	7	78	23
Municipality	285	113	97	5	54	16
Rural Municipality	104	33	38	2	24	7
408 Nawalparasi East						
Total	293	107	71	20	89	6
Municipality	232	54	64	20	88	6
Rural Municipality	61	53	7	0	1	0
409 Syangja						
Total	194	142	20	13	6	13
Municipality	163	123	14	13	4	9
Rural Municipality	31	19	6	0	2	4
410 Parbat						
Total	201	93	64	3	20	21
Municipality	106	37	54	3	0	12
Rural Municipality	95	56	10	0	20	9
411 Baglung						
Total	360	171	55	24	25	85
Municipality	257	100	42	24	17	74
Rural Municipality	103	71	13	0	8	11

1) NSIC stands for Nepal Standard Industrial Classification.

2) 2075 includes only months Baishakh, Jestha and Asar.

3) Includes "Not reported ", "Unknown" and so on.

Table 4-2 Number of Persons Engaged by Section of Industrial Classification, Year of starting the Business and Local Level

District and Local Level	Section of NSIC <sup>1)</sup>					
	H+J					
	Transportation and Storage, Information and Communication					
	Year of starting the business					
	Total	2059 and before	2060 to 2069	2070 to 2071	2072 to 2075 <sup>2)</sup>	Not Stated <sup>3)</sup>
Gorkha District	302	150	75	11	41	25
40101 CHUMANUBRI RURAL MUNICIPALITY	4	0	0	0	0	4
40102 AJIRKOT RURAL MUNICIPALITY	19	19	0	0	0	0
40103 BARPAK SULIKOT RURAL MUNICIPALITY	19	17	2	0	0	0
40104 DHARCHE RURAL MUNICIPALITY	11	8	0	0	1	2
40105 AARUGHAT RURAL MUNICIPALITY	32	16	2	4	3	7
40106 BHIMSEN THAPA RURAL MUNICIPALITY	16	13	0	0	3	0
40107 SIRANCHOWK RURAL MUNICIPALITY	18	9	5	0	0	4
40108 PALUNGTAR MUNICIPALITY	23	9	0	0	9	5
40109 GORKHA MUNICIPALITY	120	45	59	0	13	3
40110 SHAHID LAKHAN RURAL MUNICIPALITY	26	0	7	7	12	0
40111 GANDAKI RURAL MUNICIPALITY	14	14	0	0	0	0
Manang District	25	25	0	0	0	0
40201 NARPA BHUMI RURAL MUNICIPALITY	0	0	0	0	0	0
40202 MANANG NGISHANG RURAL MUNICIPALITY	12	12	0	0	0	0
40203 CHAME RURAL MUNICIPALITY	13	13	0	0	0	0
40204 NASAON RURAL MUNICIPALITY	0	0	0	0	0	0
Mustang District	42	36	0	0	0	6
40301 LO-GHEKAR DAMODARKUNDA RURAL MUNICIPALITY	10	6	0	0	0	4
40302 GHARPAJHONG RURAL MUNICIPALITY	10	8	0	0	0	2
40303 WARAGUNG MUKTIKSHETRA RURAL MUNICIPALITY	9	9	0	0	0	0
40304 LOMANTHANG RURAL MUNICIPALITY	5	5	0	0	0	0
40305 THASANG RURAL MUNICIPALITY	8	8	0	0	0	0
Myagdi District	434	94	82	9	28	221
40401 ANNAPURNA RURAL MUNICIPALITY	29	28	0	0	1	0
40402 RAGHUGANGA RURAL MUNICIPALITY	15	6	0	0	0	9
40403 DHAWALAGIRI RURAL MUNICIPALITY	73	30	24	9	10	0
40404 MALIKA RURAL MUNICIPALITY	12	12	0	0	0	0
40405 MANGALA RURAL MUNICIPALITY	13	13	0	0	0	0
40406 BENI MUNICIPALITY	292	5	58	0	17	212
Kaski District	1,662	789	319	208	314	32
40501 MADI RURAL MUNICIPALITY	6	6	0	0	0	0
40502 MACHHAPUCHCHHRE RURAL MUNICIPALITY	7	7	0	0	0	0
40503 ANNAPURNA RURAL MUNICIPALITY	15	8	7	0	0	0
40504 POKHARA METROPOLITAN CITY	1,620	754	312	208	314	32
40505 RUPA RURAL MUNICIPALITY	14	14	0	0	0	0
Lamjung District	297	122	53	34	35	53
40601 DORDI RURAL MUNICIPALITY	30	13	0	0	0	17
40602 MARSHYANGDI RURAL MUNICIPALITY	12	4	0	0	0	8
40603 KWHOLA SOTHAR RURAL MUNICIPALITY	8	7	0	0	0	1
40604 MADHYA NEPAL MUNICIPALITY	38	20	11	0	3	4
40605 BENSI SHAHAR MUNICIPALITY	129	20	33	34	26	16
40606 SUNDARBAZAR MUNICIPALITY	59	41	9	0	6	3
40607 RAINAS MUNICIPALITY	4	4	0	0	0	0
40608 DUDHAPOKHARI RURAL MUNICIPALITY	17	13	0	0	0	4
Tanahu District	389	146	135	7	78	23
40701 BHANU MUNICIPALITY	9	0	9	0	0	0
40702 BYAS MUNICIPALITY	172	67	65	4	20	16
40703 MYAGDE RURAL MUNICIPALITY	2	2	0	0	0	0
40704 SHUKLAGANDAKI MUNICIPALITY	92	36	23	1	32	0
40705 BHIMAD MUNICIPALITY	12	10	0	0	2	0
40706 GHIRING RURAL MUNICIPALITY	2	2	0	0	0	0
40707 RHISHING RURAL MUNICIPALITY	12	10	1	0	1	0
40708 DEVGHAT RURAL MUNICIPALITY	12	7	5	0	0	0
40709 BANDIPUR RURAL MUNICIPALITY	36	0	21	0	12	3
40710 AANBU KHAIRENI RURAL MUNICIPALITY	40	12	11	2	11	4

1) NSIC stands for Nepal Standard Industrial Classification.

2) 2075 includes only months Baishakh, Jestha and Asar.

3) Includes "Not reported", "Unknown" and so on.

Table 4-2 Number of Persons Engaged by Section of Industrial Classification, Year of starting the Business and Local Level

District and Local Level	Section of NSIC <sup>1)</sup>					
	H+J					
	Transportation and Storage, Information and Communication					
	Year of starting the business					
	Total	2059 and before	2060 to 2069	2070 to 2071	2072 to 2075 <sup>2)</sup>	Not Stated <sup>3)</sup>
Nawalparasi East District	293	107	71	20	89	6
40801 GAIDAKOT MUNICIPALITY	106	6	57	17	26	0
40802 BULINGTAR RURAL MUNICIPALITY	25	25	0	0	0	0
40803 BUNGDIKALI RURAL MUNICIPALITY	8	8	0	0	0	0
40804 HUPSEKOT RURAL MUNICIPALITY	7	7	0	0	0	0
40805 DEVCHULI MUNICIPALITY	28	7	0	0	19	2
40806 KAWASOTI MUNICIPALITY	70	25	6	3	32	4
40807 MADHYA BINDU MUNICIPALITY	28	16	1	0	11	0
40808 BINAYI TRIBENI RURAL MUNICIPALITY	21	13	7	0	1	0
Syangja District	194	142	20	13	6	13
40901 PUTALIBAZAR MUNICIPALITY	87	71	14	2	0	0
40902 PHEDIKHOLA RURAL MUNICIPALITY	3	0	3	0	0	0
40903 AANDHIKHOLA RURAL MUNICIPALITY	5	5	0	0	0	0
40904 ARJUN CHOUPARI RURAL MUNICIPALITY	6	6	0	0	0	0
40905 BHIRKOT MUNICIPALITY	18	18	0	0	0	0
40906 BIRUWA RURAL MUNICIPALITY	7	4	3	0	0	0
40907 HARINAS RURAL MUNICIPALITY	4	4	0	0	0	0
40908 CHAPAKOT MUNICIPALITY	11	11	0	0	0	0
40909 WALLING MUNICIPALITY	8	0	0	2	4	2
40910 GALYANG MUNICIPALITY	39	23	0	9	0	7
40911 KALIGANDAKI RURAL MUNICIPALITY	6	0	0	0	2	4
Syangja District	201	93	64	3	20	21
41001 MODI RURAL MUNICIPALITY	23	14	5	0	1	3
41002 JALJALA RURAL MUNICIPALITY	18	12	0	0	0	6
41003 KUSHMA MUNICIPALITY	64	13	42	3	0	6
41004 PHALEBAS MUNICIPALITY	42	24	12	0	0	6
41005 MAHASHILA RURAL MUNICIPALITY	8	8	0	0	0	0
41006 BIHADI RURAL MUNICIPALITY	32	8	5	0	19	0
41007 PAIYU RURAL MUNICIPALITY	14	14	0	0	0	0
Baglung District	360	171	55	24	25	85
41101 BAGLUNG MUNICIPALITY	154	39	11	24	10	70
41102 KATHEKHOLA RURAL MUNICIPALITY	26	23	1	0	0	2
41103 TARAKHOLA RURAL MUNICIPALITY	9	7	0	0	2	0
41104 TAMANKHOLA RURAL MUNICIPALITY	11	5	0	0	0	6
41105 DHORPATAN MUNICIPALITY	32	10	15	0	7	0
41106 NISIKHOLA RURAL MUNICIPALITY	10	7	3	0	0	0
41107 BADIGAD RURAL MUNICIPALITY	43	25	9	0	6	3
41108 GALKOT MUNICIPALITY	32	23	9	0	0	0
41109 BARENG RURAL MUNICIPALITY	4	4	0	0	0	0
41110 JAIMUNI MUNICIPALITY	39	28	7	0	0	4

1) NSIC stands for Nepal Standard Industrial Classification.

2) 2075 includes only months Baishakh, Jestha and Asar.

3) Includes "Not reported", "Unknown" and so on.



Table 4-2 Number of Persons Engaged by Section of Industrial Classification, Year of starting the Business and Local Level

District and Local Level	Section of NSIC <sup>1)</sup>					
	I					
	Accommodation and Food Service					
	Year of starting the business					
	Total	2059 and before	2060 to 2069	2070 to 2071	2072 to 2075 <sup>2)</sup>	Not Stated <sup>3)</sup>
<b>Gandaki Province</b>						
Total	45,572	6,092	12,248	6,462	20,014	756
Metropolitan City	19,489	2,438	4,975	2,840	9,099	137
Municipality	13,716	1,293	3,816	1,885	6,516	206
Rural Municipality	12,367	2,361	3,457	1,737	4,399	413
<b>401 Gorkha</b>						
Total	3,502	500	883	434	1,570	115
Municipality	1,377	160	361	150	699	7
Rural Municipality	2,125	340	522	284	871	108
<b>402 Manang</b>						
Total	939	298	324	122	156	39
Rural Municipality	939	298	324	122	156	39
<b>403 Mustang</b>						
Total	1,159	241	278	221	384	35
Rural Municipality	1,159	241	278	221	384	35
<b>404 Myagdi</b>						
Total	1,524	241	487	200	590	6
Municipality	588	57	189	97	244	1
Rural Municipality	936	184	298	103	346	5
<b>405 Kaski</b>						
Total	21,837	3,150	5,615	3,145	9,771	156
Metropolitan City	19,489	2,438	4,975	2,840	9,099	137
Rural Municipality	2,348	712	640	305	672	19
<b>406 Lamjung</b>						
Total	2,132	358	701	213	773	87
Municipality	1,477	208	490	140	588	51
Rural Municipality	655	150	211	73	185	36

1) NSIC stands for Nepal Standard Industrial Classification.

2) 2075 includes only months Baishakh, Jestha and Asar.

3) Includes "Not reported ", "Unknown" and so on.

Table 4-2 Number of Persons Engaged by Section of Industrial Classification, Year of starting the Business and Local Level

District and Local Level	Section of NSIC <sup>1)</sup>					
	I					
	Accommodation and Food Service					
	Year of starting the business					
	Total	2059 and before	2060 to 2069	2070 to 2071	2072 to 2075 <sup>2)</sup>	Not Stated <sup>3)</sup>
407 Tanahu						
Total	4,388	372	1,166	682	2,109	59
Municipality	2,710	194	656	443	1,383	34
Rural Municipality	1,678	178	510	239	726	25
408 Nawalparasi East						
Total	4,333	309	1,130	550	2,192	152
Municipality	3,446	227	897	428	1,854	40
Rural Municipality	887	82	233	122	338	112
409 Syangja						
Total	2,302	218	675	347	1,015	47
Municipality	1,791	155	526	257	826	27
Rural Municipality	511	63	149	90	189	20
410 Parbat						
Total	1,328	156	342	199	589	42
Municipality	655	93	154	101	266	41
Rural Municipality	673	63	188	98	323	1
411 Baglung						
Total	2,128	249	647	349	865	18
Municipality	1,672	199	543	269	656	5
Rural Municipality	456	50	104	80	209	13

1) NSIC stands for Nepal Standard Industrial Classification.

2) 2075 includes only months Baishakh, Jestha and Asar.

3) Includes "Not reported ", "Unknown" and so on.

Table 4-2 Number of Persons Engaged by Section of Industrial Classification, Year of starting the Business and Local Level

District and Local Level	Section of NSIC <sup>1)</sup>						Not Stated <sup>3)</sup>
	I						
	Accommodation and Food Service						
	Year of starting the business						
	Total	2059 and before	2060 to 2069	2070 to 2071	2072 to 2075 <sup>2)</sup>		
Gorkha District	3,502	500	883	434	1,570	115	
40101 CHUMANUBRI RURAL MUNICIPALITY	485	108	87	58	167	65	
40102 AJIRKOT RURAL MUNICIPALITY	124	5	36	23	44	16	
40103 BARPAK SULIKOT RURAL MUNICIPALITY	126	12	23	5	86	0	
40104 DHARCHE RURAL MUNICIPALITY	165	9	55	33	68	0	
40105 AARUGHAT RURAL MUNICIPALITY	210	14	66	26	85	19	
40106 BHIMSEN THAPA RURAL MUNICIPALITY	112	13	26	14	59	0	
40107 SIRANCHOWK RURAL MUNICIPALITY	196	18	57	29	90	2	
40108 PALUNGTAR MUNICIPALITY	310	29	62	27	191	1	
40109 GORKHA MUNICIPALITY	1,067	131	299	123	508	6	
40110 SHAHID LAKHAN RURAL MUNICIPALITY	544	128	129	77	206	4	
40111 GANDAKI RURAL MUNICIPALITY	163	33	43	19	66	2	
Manang District	939	298	324	122	156	39	
40201 NARPA BHUMI RURAL MUNICIPALITY	58	2	20	11	25	0	
40202 MANANG NGISHANG RURAL MUNICIPALITY	425	176	128	32	54	35	
40203 CHAME RURAL MUNICIPALITY	180	40	88	15	37	0	
40204 NASAON RURAL MUNICIPALITY	276	80	88	64	40	4	
Mustang District	1,159	241	278	221	384	35	
40301 LO-GHEKAR DAMODARKUNDA RURAL MUNICIPALITY	112	19	47	8	38	0	
40302 GHARPAJHONG RURAL MUNICIPALITY	295	91	51	55	98	0	
40303 WARAGUNG MUKTIKSHETRA RURAL MUNICIPALITY	358	73	81	52	119	33	
40304 LOMANTHANG RURAL MUNICIPALITY	140	8	39	41	50	2	
40305 THASANG RURAL MUNICIPALITY	254	50	60	65	79	0	
Myagdi District	1,524	241	487	200	590	6	
40401 ANNAPURNA RURAL MUNICIPALITY	508	129	190	37	151	1	
40402 RAGHUGANGA RURAL MUNICIPALITY	93	13	21	12	47	0	
40403 DHAWALAGIRI RURAL MUNICIPALITY	161	22	46	19	70	4	
40404 MALIKA RURAL MUNICIPALITY	120	16	25	27	52	0	
40405 MANGALA RURAL MUNICIPALITY	54	4	16	8	26	0	
40406 BENI MUNICIPALITY	588	57	189	97	244	1	
Kaski District	21,837	3,150	5,615	3,145	9,771	156	
40501 MADI RURAL MUNICIPALITY	150	15	51	25	55	4	
40502 MACHHAPUCHCHHRE RURAL MUNICIPALITY	383	61	167	41	114	0	
40503 ANNAPURNA RURAL MUNICIPALITY	1,682	630	404	173	471	4	
40504 POKHARA METROPOLITAN CITY	19,489	2,438	4,975	2,840	9,099	137	
40505 RUPA RURAL MUNICIPALITY	133	6	18	66	32	11	
Lamjung District	2,132	358	701	213	773	87	
40601 DORDI RURAL MUNICIPALITY	71	13	5	5	34	14	
40602 MARSHYANGDI RURAL MUNICIPALITY	341	55	126	47	93	20	
40603 KWHOLA SOTHAR RURAL MUNICIPALITY	169	63	62	7	35	2	
40604 MADHYA NEPAL MUNICIPALITY	260	36	50	38	113	23	
40605 BENSI SHAHAR MUNICIPALITY	771	98	316	49	286	22	
40606 SUNDARBAZAR MUNICIPALITY	303	58	93	27	120	5	
40607 RAINAS MUNICIPALITY	143	16	31	26	69	1	
40608 DUDHAPOKHARI RURAL MUNICIPALITY	74	19	18	14	23	0	
Tanahu District	4,388	372	1,166	682	2,109	59	
40701 BHANU MUNICIPALITY	369	25	53	72	216	3	
40702 BYAS MUNICIPALITY	1,300	117	316	176	660	31	
40703 MYAGDE RURAL MUNICIPALITY	212	8	69	33	101	1	
40704 SHUKLAGANDAKI MUNICIPALITY	713	40	196	109	368	0	
40705 BHIMAD MUNICIPALITY	328	12	91	86	139	0	
40706 GHIRING RURAL MUNICIPALITY	56	3	18	5	30	0	
40707 RHISHING RURAL MUNICIPALITY	62	2	12	11	37	0	
40708 DEVGHAT RURAL MUNICIPALITY	121	7	19	15	78	2	
40709 BANDIPUR RURAL MUNICIPALITY	695	110	216	86	283	0	
40710 AANBU KHAIRENI RURAL MUNICIPALITY	532	48	176	89	197	22	

1) NSIC stands for Nepal Standard Industrial Classification.

2) 2075 includes only months Baishakh, Jestha and Asar.

3) Includes "Not reported", "Unknown" and so on.

Table 4-2 Number of Persons Engaged by Section of Industrial Classification, Year of starting the Business and Local Level

District and Local Level	Section of NSIC <sup>1)</sup>					
	I					
	Accommodation and Food Service					
	Year of starting the business					
	Total	2059 and before	2060 to 2069	2070 to 2071	2072 to 2075 <sup>2)</sup>	Not Stated <sup>3)</sup>
Nawalparasi East District	4,333	309	1,130	550	2,192	152
40801 GAIDAKOT MUNICIPALITY	1,170	95	253	171	626	25
40802 BULINGTAR RURAL MUNICIPALITY	39	5	15	3	14	2
40803 BUNGDIKALI RURAL MUNICIPALITY	54	0	17	5	20	12
40804 HUPSEKOT RURAL MUNICIPALITY	121	0	30	18	73	0
40805 DEVCHULI MUNICIPALITY	671	37	118	90	419	7
40806 KAWASOTI MUNICIPALITY	1,186	49	401	112	624	0
40807 MADHYA BINDU MUNICIPALITY	419	46	125	55	185	8
40808 BINAYI TRIBENI RURAL MUNICIPALITY	673	77	171	96	231	98
Syangja District	2,302	218	675	347	1,015	47
40901 PUTALIBAZAR MUNICIPALITY	581	53	212	99	205	12
40902 PHEDIKHOLA RURAL MUNICIPALITY	68	11	24	12	21	0
40903 AANDHIKHOLA RURAL MUNICIPALITY	78	8	36	19	15	0
40904 ARJUN CHOUPARI RURAL MUNICIPALITY	69	14	16	10	26	3
40905 BHIRKOT MUNICIPALITY	198	12	43	24	119	0
40906 BIRUWA RURAL MUNICIPALITY	61	9	16	7	28	1
40907 HARINAS RURAL MUNICIPALITY	55	9	17	12	16	1
40908 CHAPAKOT MUNICIPALITY	189	12	63	20	94	0
40909 WALLING MUNICIPALITY	434	25	118	62	214	15
40910 GALYANG MUNICIPALITY	389	53	90	52	194	0
40911 KALIGANDAKI RURAL MUNICIPALITY	180	12	40	30	83	15
Syangja District	1,328	156	342	199	589	42
41001 MODI RURAL MUNICIPALITY	145	15	50	18	62	0
41002 JALJALA RURAL MUNICIPALITY	226	26	71	26	102	1
41003 KUSHMA MUNICIPALITY	486	70	94	72	211	39
41004 PHALEBAS MUNICIPALITY	169	23	60	29	55	2
41005 MAHASHILA RURAL MUNICIPALITY	61	8	13	15	25	0
41006 BIHADI RURAL MUNICIPALITY	106	9	30	12	55	0
41007 PAIYU RURAL MUNICIPALITY	135	5	24	27	79	0
Baglung District	2,128	249	647	349	865	18
41101 BAGLUNG MUNICIPALITY	969	122	359	141	342	5
41102 KATHEKHOLA RURAL MUNICIPALITY	90	15	24	10	30	11
41103 TARAKHOLA RURAL MUNICIPALITY	65	10	20	11	22	2
41104 TAMANKHOLA RURAL MUNICIPALITY	34	4	9	7	14	0
41105 DHORPATAN MUNICIPALITY	295	24	82	54	135	0
41106 NISIKHOLA RURAL MUNICIPALITY	61	6	11	8	36	0
41107 BADIGAD RURAL MUNICIPALITY	157	10	23	38	86	0
41108 GALKOT MUNICIPALITY	282	31	73	57	121	0
41109 BARENG RURAL MUNICIPALITY	49	5	17	6	21	0
41110 JAIMUNI MUNICIPALITY	126	22	29	17	58	0

1) NSIC stands for Nepal Standard Industrial Classification.

2) 2075 includes only months Baishakh, Jestha and Asar.

3) Includes "Not reported", "Unknown" and so on.

Table 4-2 Number of Persons Engaged by Section of Industrial Classification, Year of starting the Business and Local Level

District and Local Level	Section of NSIC <sup>1)</sup>					
	K					
	Financial and Insurance					
	Year of starting the business					
	Total	2059 and before	2060 to 2069	2070 to 2071	2072 to 2075 <sup>2)</sup>	Not Stated <sup>3)</sup>
<b>Gandaki Province</b>						
Total	27,894	10,288	11,370	3,063	3,000	173
Metropolitan City	5,898	1,409	3,421	372	651	45
Municipality	19,265	8,453	6,838	2,373	1,515	86
Rural Municipality	2,731	426	1,111	318	834	42
<b>401 Gorkha</b>						
Total	1,050	260	406	94	279	11
Municipality	559	124	212	42	179	2
Rural Municipality	491	136	194	52	100	9
<b>402 Manang</b>						
Total	50	3	19	0	28	0
Rural Municipality	50	3	19	0	28	0
<b>403 Mustang</b>						
Total	104	49	37	8	10	0
Rural Municipality	104	49	37	8	10	0
<b>404 Myagdi</b>						
Total	879	142	430	112	192	3
Municipality	366	69	216	21	57	3
Rural Municipality	513	73	214	91	135	0
<b>405 Kaski</b>						
Total	6,090	1,436	3,486	390	729	49
Metropolitan City	5,898	1,409	3,421	372	651	45
Rural Municipality	192	27	65	18	78	4
<b>406 Lamjung</b>						
Total	11,836	7,492	4,015	106	202	21
Municipality	11,689	7,458	3,957	89	173	12
Rural Municipality	147	34	58	17	29	9

1) NSIC stands for Nepal Standard Industrial Classification.

2) 2075 includes only months Baishakh, Jestha and Asar.

3) Includes "Not reported ", "Unknown" and so on.

Table 4-2 Number of Persons Engaged by Section of Industrial Classification, Year of starting the Business and Local Level

District and Local Level	Section of NSIC <sup>1)</sup>					
	K					
	Financial and Insurance					
	Year of starting the business					
	Total	2059 and before	2060 to 2069	2070 to 2071	2072 to 2075 <sup>2)</sup>	Not Stated <sup>3)</sup>
<b>407 Tanahu</b>						
Total	3,248	162	767	1,970	332	17
Municipality	2,839	127	567	1,935	210	0
Rural Municipality	409	35	200	35	122	17
<b>408 Nawalparasi East</b>						
Total	1,427	347	579	66	416	19
Municipality	1,212	332	481	38	345	16
Rural Municipality	215	15	98	28	71	3
<b>409 Syangja</b>						
Total	952	131	496	129	196	0
Municipality	745	107	390	117	131	0
Rural Municipality	207	24	106	12	65	0
<b>410 Parbat</b>						
Total	525	44	142	86	227	26
Municipality	382	42	79	60	175	26
Rural Municipality	143	2	63	26	52	0
<b>411 Baglung</b>						
Total	1,733	222	993	102	389	27
Municipality	1,473	194	936	71	245	27
Rural Municipality	260	28	57	31	144	0

1) NSIC stands for Nepal Standard Industrial Classification.

2) 2075 includes only months Baishakh, Jestha and Asar.

3) Includes "Not reported ", "Unknown" and so on.

Table 4-2 Number of Persons Engaged by Section of Industrial Classification, Year of starting the Business and Local Level

District and Local Level	Section of NSIC <sup>1)</sup>					
	K					
	Financial and Insurance					
	Year of starting the business					
	Total	2059 and before	2060 to 2069	2070 to 2071	2072 to 2075 <sup>2)</sup>	Not Stated <sup>3)</sup>
Gorkha District	1,050	260	406	94	279	11
40101 CHUMANUBRI RURAL MUNICIPALITY	2	0	2	0	0	0
40102 AJIRKOT RURAL MUNICIPALITY	33	10	8	2	13	0
40103 BARPAK SULIKOT RURAL MUNICIPALITY	17	4	3	5	5	0
40104 DHARCHE RURAL MUNICIPALITY	9	0	4	1	4	0
40105 AARUGHAT RURAL MUNICIPALITY	99	41	50	3	5	0
40106 BHIMSEN THAPA RURAL MUNICIPALITY	50	23	14	8	5	0
40107 SIRANCHOWK RURAL MUNICIPALITY	52	24	10	3	15	0
40108 PALUNGTAR MUNICIPALITY	140	20	53	21	44	2
40109 GORKHA MUNICIPALITY	419	104	159	21	135	0
40110 SHAHID LAKHAN RURAL MUNICIPALITY	129	17	63	14	32	3
40111 GANDAKI RURAL MUNICIPALITY	100	17	40	16	21	6
Manang District	50	3	19	0	28	0
40201 NARPA BHUMI RURAL MUNICIPALITY	0	0	0	0	0	0
40202 MANANG NGISHANG RURAL MUNICIPALITY	4	0	4	0	0	0
40203 CHAME RURAL MUNICIPALITY	46	3	15	0	28	0
40204 NASAON RURAL MUNICIPALITY	0	0	0	0	0	0
Mustang District	104	49	37	8	10	0
40301 LO-GHEKAR DAMODARKUNDA RURAL MUNICIPALITY	0	0	0	0	0	0
40302 GHARPAJHONG RURAL MUNICIPALITY	94	49	37	2	6	0
40303 WARAGUNG MUKTIKSHETRA RURAL MUNICIPALITY	6	0	0	6	0	0
40304 LOMANTHANG RURAL MUNICIPALITY	0	0	0	0	0	0
40305 THASANG RURAL MUNICIPALITY	4	0	0	0	4	0
Myagdi District	879	142	430	112	192	3
40401 ANNAPURNA RURAL MUNICIPALITY	59	15	37	1	6	0
40402 RAGHUGANGA RURAL MUNICIPALITY	38	6	18	6	8	0
40403 DHAWALAGIRI RURAL MUNICIPALITY	88	24	35	11	18	0
40404 MALIKA RURAL MUNICIPALITY	248	25	71	56	96	0
40405 MANGALA RURAL MUNICIPALITY	80	3	53	17	7	0
40406 BENI MUNICIPALITY	366	69	216	21	57	3
Kaski District	6,090	1,436	3,486	390	729	49
40501 MADI RURAL MUNICIPALITY	25	13	11	0	1	0
40502 MACHHAPUCHCHHRE RURAL MUNICIPALITY	48	1	11	0	36	0
40503 ANNAPURNA RURAL MUNICIPALITY	104	13	37	18	36	0
40504 POKHARA METROPOLITAN CITY	5,898	1,409	3,421	372	651	45
40505 RUPA RURAL MUNICIPALITY	15	0	6	0	5	4
Lamjung District	11,836	7,492	4,015	106	202	21
40601 DORDI RURAL MUNICIPALITY	20	8	5	0	1	6
40602 MARSHYANGDI RURAL MUNICIPALITY	82	5	45	15	14	3
40603 KWHOLA SOTHAR RURAL MUNICIPALITY	16	2	5	2	7	0
40604 MADHYA NEPAL MUNICIPALITY	131	40	69	9	13	0
40605 BENSI SHAHAR MUNICIPALITY	7,157	4,103	2,908	52	82	12
40606 SUNDARBAZAR MUNICIPALITY	4,344	3,313	967	28	36	0
40607 RAINAS MUNICIPALITY	57	2	13	0	42	0
40608 DUDHAPOKHARI RURAL MUNICIPALITY	29	19	3	0	7	0
Tanahu District	3,248	162	767	1,970	332	17
40701 BHANU MUNICIPALITY	97	7	48	4	38	0
40702 BYAS MUNICIPALITY	435	103	251	19	62	0
40703 MYAGDE RURAL MUNICIPALITY	79	3	23	5	48	0
40704 SHUKLAGANDAKI MUNICIPALITY	2,190	17	187	1,904	82	0
40705 BHIMAD MUNICIPALITY	117	0	81	8	28	0
40706 GHIRING RURAL MUNICIPALITY	7	0	1	6	0	0
40707 RHISHING RURAL MUNICIPALITY	2	0	0	1	1	0
40708 DEVGHAT RURAL MUNICIPALITY	10	0	0	0	1	9
40709 BANDIPUR RURAL MUNICIPALITY	183	11	108	9	55	0
40710 AANBU KHAIRENI RURAL MUNICIPALITY	128	21	68	14	17	8

1) NSIC stands for Nepal Standard Industrial Classification.

2) 2075 includes only months Baishakh, Jestha and Asar.

3) Includes "Not reported", "Unknown" and so on.

Table 4-2 Number of Persons Engaged by Section of Industrial Classification, Year of starting the Business and Local Level

District and Local Level	Section of NSIC <sup>1)</sup>						Not Stated <sup>3)</sup>
	K						
	Financial and Insurance						
	Year of starting the business						
	Total	2059 and before	2060 to 2069	2070 to 2071	2072 to 2075 <sup>2)</sup>		
Nawalparasi East District	1,427	347	579	66	416	19	
40801 GAIDAKOT MUNICIPALITY	614	202	270	16	126	0	
40802 BULINGTAR RURAL MUNICIPALITY	32	3	20	2	7	0	
40803 BUNGDIKALI RURAL MUNICIPALITY	66	10	34	10	9	3	
40804 HUPSEKOT RURAL MUNICIPALITY	56	0	23	12	21	0	
40805 DEVCHULI MUNICIPALITY	163	25	47	9	82	0	
40806 KAWASOTI MUNICIPALITY	317	64	130	4	103	16	
40807 MADHYA BINDU MUNICIPALITY	118	41	34	9	34	0	
40808 BINAYI TRIBENI RURAL MUNICIPALITY	61	2	21	4	34	0	
Syangja District	952	131	496	129	196	0	
40901 PUTALIBAZAR MUNICIPALITY	239	68	142	29	0	0	
40902 PHEDIKHOLA RURAL MUNICIPALITY	22	11	7	0	4	0	
40903 AANDHIKHOLA RURAL MUNICIPALITY	35	2	29	0	4	0	
40904 ARJUN CHOUPARI RURAL MUNICIPALITY	21	3	12	0	6	0	
40905 BHIRKOT MUNICIPALITY	209	0	99	40	70	0	
40906 BIRUWA RURAL MUNICIPALITY	47	4	14	0	29	0	
40907 HARINAS RURAL MUNICIPALITY	17	2	12	0	3	0	
40908 CHAPAKOT MUNICIPALITY	60	0	15	33	12	0	
40909 WALLING MUNICIPALITY	205	35	115	12	43	0	
40910 GALYANG MUNICIPALITY	32	4	19	3	6	0	
40911 KALIGANDAKI RURAL MUNICIPALITY	65	2	32	12	19	0	
Syangja District	525	44	142	86	227	26	
41001 MODI RURAL MUNICIPALITY	45	1	21	20	3	0	
41002 JALJALA RURAL MUNICIPALITY	29	0	6	6	17	0	
41003 KUSHMA MUNICIPALITY	316	42	54	40	164	16	
41004 PHALEBAS MUNICIPALITY	66	0	25	20	11	10	
41005 MAHASHILA RURAL MUNICIPALITY	10	1	3	0	6	0	
41006 BIHADI RURAL MUNICIPALITY	6	0	0	0	6	0	
41007 PAIYU RURAL MUNICIPALITY	53	0	33	0	20	0	
Baglung District	1,733	222	993	102	389	27	
41101 BAGLUNG MUNICIPALITY	434	94	229	24	60	27	
41102 KATHEKHOLA RURAL MUNICIPALITY	140	11	7	6	116	0	
41103 TARAKHOLA RURAL MUNICIPALITY	17	9	8	0	0	0	
41104 TAMANKHOLA RURAL MUNICIPALITY	7	0	0	0	7	0	
41105 DHORPATAN MUNICIPALITY	104	0	52	17	35	0	
41106 NISIKHOLA RURAL MUNICIPALITY	7	2	5	0	0	0	
41107 BADIGAD RURAL MUNICIPALITY	52	6	22	11	13	0	
41108 GALKOT MUNICIPALITY	296	100	131	25	40	0	
41109 BARENG RURAL MUNICIPALITY	37	0	15	14	8	0	
41110 JAIMUNI MUNICIPALITY	639	0	524	5	110	0	

1) NSIC stands for Nepal Standard Industrial Classification.

2) 2075 includes only months Baishakh, Jestha and Asar.

3) Includes "Not reported", "Unknown" and so on.



Table 4-2 Number of Persons Engaged by Section of Industrial Classification, Year of starting the Business and Local Level

District and Local Level	Section of NSIC <sup>1)</sup>					
	P					
	Education					
	Year of starting the business					
	Total	2059 and before	2060 to 2069	2070 to 2071	2072 to 2075 <sup>2)</sup>	Not Stated <sup>3)</sup>
<b>Gandaki Province</b>						
Total	61,054	49,490	8,338	967	1,763	496
Metropolitan City	16,958	12,976	2,489	509	895	89
Municipality	25,084	20,148	3,839	271	580	246
Rural Municipality	19,012	16,366	2,010	187	288	161
<b>401 Gorkha</b>						
Total	5,300	4,467	682	36	98	17
Municipality	2,161	1,670	412	23	55	1
Rural Municipality	3,139	2,797	270	13	43	16
<b>402 Manang</b>						
Total	247	239	8	0	0	0
Rural Municipality	247	239	8	0	0	0
<b>403 Mustang</b>						
Total	470	427	20	7	7	9
Rural Municipality	470	427	20	7	7	9
<b>404 Myagdi</b>						
Total	2,698	2,241	383	14	54	6
Municipality	1,046	856	175	5	4	6
Rural Municipality	1,652	1,385	208	9	50	0
<b>405 Kaski</b>						
Total	18,730	14,571	2,646	520	897	96
Metropolitan City	16,958	12,976	2,489	509	895	89
Rural Municipality	1,772	1,595	157	11	2	7
<b>406 Lamjung</b>						
Total	4,346	3,723	499	27	42	55
Municipality	3,013	2,537	408	27	41	0
Rural Municipality	1,333	1,186	91	0	1	55

1) NSIC stands for Nepal Standard Industrial Classification.

2) 2075 includes only months Baishakh, Jestha and Asar.

3) Includes "Not reported ", "Unknown" and so on.

Table 4-2 Number of Persons Engaged by Section of Industrial Classification, Year of starting the Business and Local Level

District and Local Level	Section of NSIC <sup>1)</sup>					
	P					
	Education					
	Year of starting the business					
	Total	2059 and before	2060 to 2069	2070 to 2071	2072 to 2075 <sup>2)</sup>	Not Stated <sup>3)</sup>
<b>407 Tanahu</b>						
Total	7,209	5,619	1,115	52	294	129
Municipality	4,739	3,697	724	39	156	123
Rural Municipality	2,470	1,922	391	13	138	6
<b>408 Nawalparasi East</b>						
Total	6,672	5,307	1,148	92	120	5
Municipality	4,937	3,839	936	46	116	0
Rural Municipality	1,735	1,468	212	46	4	5
<b>409 Syangja</b>						
Total	5,705	4,993	530	85	36	61
Municipality	3,758	3,254	354	65	36	49
Rural Municipality	1,947	1,739	176	20	0	12
<b>410 Parbat</b>						
Total	3,534	2,982	381	28	75	68
Municipality	1,509	1,245	139	3	66	56
Rural Municipality	2,025	1,737	242	25	9	12
<b>411 Baglung</b>						
Total	6,143	4,921	926	106	140	50
Municipality	3,921	3,050	691	63	106	11
Rural Municipality	2,222	1,871	235	43	34	39

1) NSIC stands for Nepal Standard Industrial Classification.

2) 2075 includes only months Baishakh, Jestha and Asar.

3) Includes "Not reported ", "Unknown" and so on.

Table 4-2 Number of Persons Engaged by Section of Industrial Classification, Year of starting the Business and Local Level

District and Local Level	Section of NSIC <sup>1)</sup>					
	P					
	Education					
	Year of starting the business					
	Total	2059 and before	2060 to 2069	2070 to 2071	2072 to 2075 <sup>2)</sup>	Not Stated <sup>3)</sup>
Gorkha District	5,300	4,467	682	36	98	17
40101 CHUMANUBRI RURAL MUNICIPALITY	96	56	20	0	4	16
40102 AJIRKOT RURAL MUNICIPALITY	308	282	15	0	11	0
40103 BARPAK SULIKOT RURAL MUNICIPALITY	408	341	59	0	8	0
40104 DHARCHE RURAL MUNICIPALITY	205	192	13	0	0	0
40105 AARUGHAT RURAL MUNICIPALITY	414	331	83	0	0	0
40106 BHIMSEN THAPA RURAL MUNICIPALITY	436	401	20	13	2	0
40107 SIRANCHOWK RURAL MUNICIPALITY	476	435	41	0	0	0
40108 PALUNGTAR MUNICIPALITY	710	492	170	3	44	1
40109 GORKHA MUNICIPALITY	1,451	1,178	242	20	11	0
40110 SHAHID LAKHAN RURAL MUNICIPALITY	390	369	5	0	16	0
40111 GANDAKI RURAL MUNICIPALITY	406	390	14	0	2	0
Manang District	247	239	8	0	0	0
40201 NARPA BHUMI RURAL MUNICIPALITY	11	11	0	0	0	0
40202 MANANG NGISHANG RURAL MUNICIPALITY	69	69	0	0	0	0
40203 CHAME RURAL MUNICIPALITY	61	53	8	0	0	0
40204 NASAON RURAL MUNICIPALITY	106	106	0	0	0	0
Mustang District	470	427	20	7	7	9
40301 LO-GHEKAR DAMODARKUNDA RURAL MUNICIPALITY	32	23	0	0	0	9
40302 GHARPAJHONG RURAL MUNICIPALITY	131	121	0	7	3	0
40303 WARAGUNG MUKTIKSHE'TRA RURAL MUNICIPALITY	85	81	0	0	4	0
40304 LOMANTHANG RURAL MUNICIPALITY	33	33	0	0	0	0
40305 THASANG RURAL MUNICIPALITY	189	169	20	0	0	0
Myagdi District	2,698	2,241	383	14	54	6
40401 ANNAPURNA RURAL MUNICIPALITY	342	296	16	8	22	0
40402 RAGHUGANGA RURAL MUNICIPALITY	293	269	23	0	1	0
40403 DHAWALAGIRI RURAL MUNICIPALITY	273	238	20	1	14	0
40404 MALIKA RURAL MUNICIPALITY	358	276	82	0	0	0
40405 MANGALA RURAL MUNICIPALITY	386	306	67	0	13	0
40406 BENI MUNICIPALITY	1,046	856	175	5	4	6
Kaski District	18,730	14,571	2,646	520	897	96
40501 MADI RURAL MUNICIPALITY	375	370	5	0	0	0
40502 MACHHAPUCHCHHRE RURAL MUNICIPALITY	520	428	74	11	0	7
40503 ANNAPURNA RURAL MUNICIPALITY	531	492	37	0	2	0
40504 POKHARA METROPOLITAN CITY	16,958	12,976	2,489	509	895	89
40505 RUPA RURAL MUNICIPALITY	346	305	41	0	0	0
Lamjung District	4,346	3,723	499	27	42	55
40601 DORDI RURAL MUNICIPALITY	421	380	33	0	0	8
40602 MARSHYANGDI RURAL MUNICIPALITY	459	396	16	0	0	47
40603 KWHOLA SOTHAR RURAL MUNICIPALITY	229	227	2	0	0	0
40604 MADHYA NEPAL MUNICIPALITY	657	554	95	2	6	0
40605 BENSI SHAHAR MUNICIPALITY	1,003	757	188	23	35	0
40606 SUNDARBAZAR MUNICIPALITY	915	837	76	2	0	0
40607 RAINAS MUNICIPALITY	438	389	49	0	0	0
40608 DUDHAPOKHARI RURAL MUNICIPALITY	224	183	40	0	1	0
Tanahu District	7,209	5,619	1,115	52	294	129
40701 BHANU MUNICIPALITY	762	629	132	0	1	0
40702 BYAS MUNICIPALITY	2,021	1,440	372	20	92	97
40703 MYAGDE RURAL MUNICIPALITY	373	358	10	0	5	0
40704 SHUKLAGANDAKI MUNICIPALITY	1,257	1,131	73	10	43	0
40705 BHIMAD MUNICIPALITY	699	497	147	9	20	26
40706 GHIRING RURAL MUNICIPALITY	333	268	65	0	0	0
40707 RHISHING RURAL MUNICIPALITY	409	351	26	0	32	0
40708 DEVGHAT RURAL MUNICIPALITY	316	271	33	9	0	3
40709 BANDIPUR RURAL MUNICIPALITY	521	356	89	4	69	3
40710 AANBU KHAIRENI RURAL MUNICIPALITY	518	318	168	0	32	0

1) NSIC stands for Nepal Standard Industrial Classification.

2) 2075 includes only months Baishakh, Jestha and Asar.

3) Includes "Not reported ", "Unknown" and so on.

Table 4-2 Number of Persons Engaged by Section of Industrial Classification, Year of starting the Business and Local Level

District and Local Level	Section of NSIC <sup>1)</sup>					
	P					
	Education					
	Year of starting the business					
	Total	2059 and before	2060 to 2069	2070 to 2071	2072 to 2075 <sup>2)</sup>	Not Stated <sup>3)</sup>
Nawalparasi East District	6,672	5,307	1,148	92	120	5
40801 GAIDAKOT MUNICIPALITY	1,701	1,250	403	32	16	0
40802 BULINGTAR RURAL MUNICIPALITY	328	289	24	11	4	0
40803 BUNGDIKALI RURAL MUNICIPALITY	331	288	19	19	0	5
40804 HUPSEKOT RURAL MUNICIPALITY	521	432	89	0	0	0
40805 DEVCHULI MUNICIPALITY	1,010	807	131	2	70	0
40806 KAWASOTI MUNICIPALITY	1,367	1,061	265	12	29	0
40807 MADHYA BINDU MUNICIPALITY	859	721	137	0	1	0
40808 BINAYI TRIBENI RURAL MUNICIPALITY	555	459	80	16	0	0
Syangja District	5,705	4,993	530	85	36	61
40901 PUTALIBAZAR MUNICIPALITY	976	921	18	0	26	11
40902 PHEDIKHOLA RURAL MUNICIPALITY	252	222	18	12	0	0
40903 AANDHIKHOLA RURAL MUNICIPALITY	428	404	24	0	0	0
40904 ARJUN CHOUPARI RURAL MUNICIPALITY	294	256	31	6	0	1
40905 BHIRKOT MUNICIPALITY	478	375	80	17	6	0
40906 BIRUWA RURAL MUNICIPALITY	294	274	16	0	0	4
40907 HARINAS RURAL MUNICIPALITY	304	252	51	1	0	0
40908 CHAPAKOT MUNICIPALITY	546	471	54	0	2	19
40909 WALLING MUNICIPALITY	1,099	935	116	46	2	0
40910 GALYANG MUNICIPALITY	659	552	86	2	0	19
40911 KALIGANDAKI RURAL MUNICIPALITY	375	331	36	1	0	7
Syangja District	3,534	2,982	381	28	75	68
41001 MODI RURAL MUNICIPALITY	559	486	59	13	1	0
41002 JALJALA RURAL MUNICIPALITY	466	383	71	0	0	12
41003 KUSHMA MUNICIPALITY	903	713	67	3	64	56
41004 PHALEBAS MUNICIPALITY	606	532	72	0	2	0
41005 MAHASHILA RURAL MUNICIPALITY	251	237	14	0	0	0
41006 BIHADI RURAL MUNICIPALITY	336	264	52	12	8	0
41007 PAIYU RURAL MUNICIPALITY	413	367	46	0	0	0
Baglung District	6,143	4,921	926	106	140	50
41101 BAGLUNG MUNICIPALITY	1,780	1,276	361	56	87	0
41102 KATHEKHOLA RURAL MUNICIPALITY	582	481	62	0	0	39
41103 TARAKHOLA RURAL MUNICIPALITY	265	245	14	5	1	0
41104 TAMANKHOLA RURAL MUNICIPALITY	188	151	29	0	8	0
41105 DHORPATAN MUNICIPALITY	496	382	100	5	9	0
41106 NISIKHOLA RURAL MUNICIPALITY	357	275	61	11	10	0
41107 BADIGAD RURAL MUNICIPALITY	613	503	68	27	15	0
41108 GALKOT MUNICIPALITY	915	711	185	0	8	11
41109 BARENG RURAL MUNICIPALITY	217	216	1	0	0	0
41110 JAIMUNI MUNICIPALITY	730	681	45	2	2	0

1) NSIC stands for Nepal Standard Industrial Classification.

2) 2075 includes only months Baishakh, Jestha and Asar.

3) Includes "Not reported", "Unknown" and so on.

Table 4-2 Number of Persons Engaged by Section of Industrial Classification, Year of starting the Business and Local Level

District and Local Level	Section of NSIC <sup>1)</sup>					
	Q					
	Human Health and Social Work					
	Year of starting the business					
	Total	2059 and before	2060 to 2069	2070 to 2071	2072 to 2075 <sup>2)</sup>	Not Stated <sup>3)</sup>
Gandaki Province						
Total	17,215	8,117	4,477	1,500	2,326	795
Metropolitan City	6,031	2,917	1,946	468	677	23
Municipality	6,342	2,603	1,447	756	1,049	487
Rural Municipality	4,842	2,597	1,084	276	600	285
401 Gorkha						
Total	1,943	798	507	143	429	66
Municipality	897	323	229	79	243	23
Rural Municipality	1,046	475	278	64	186	43
402 Manang						
Total	95	62	18	4	2	9
Rural Municipality	95	62	18	4	2	9
403 Mustang						
Total	116	48	7	8	4	49
Rural Municipality	116	48	7	8	4	49
404 Myagdi						
Total	1,330	602	246	65	149	268
Municipality	651	193	106	39	51	262
Rural Municipality	679	409	140	26	98	6
405 Kaski						
Total	6,278	3,062	1,969	476	725	46
Metropolitan City	6,031	2,917	1,946	468	677	23
Rural Municipality	247	145	23	8	48	23
406 Lamjung						
Total	1,186	521	370	68	135	92
Municipality	795	333	276	40	105	41
Rural Municipality	391	188	94	28	30	51

1) NSIC stands for Nepal Standard Industrial Classification.

2) 2075 includes only months Baishakh, Jestha and Asar.

3) Includes "Not reported ", "Unknown" and so on.

Table 4-2 Number of Persons Engaged by Section of Industrial Classification, Year of starting the Business and Local Level

District and Local Level	Section of NSIC <sup>1)</sup>					
	Q					
	Human Health and Social Work					
	Year of starting the business					
	Total	2059 and before	2060 to 2069	2070 to 2071	2072 to 2075 <sup>2)</sup>	Not Stated <sup>3)</sup>
407 Tanahu						
Total	1,814	906	345	153	342	68
Municipality	1,234	593	218	118	261	44
Rural Municipality	580	313	127	35	81	24
408 Nawalparasi East						
Total	1,130	463	361	51	220	35
Municipality	842	344	320	14	153	11
Rural Municipality	288	119	41	37	67	24
409 Syangja						
Total	960	458	279	22	120	81
Municipality	457	185	83	20	108	61
Rural Municipality	503	273	196	2	12	20
410 Parbat						
Total	533	334	68	14	88	29
Municipality	229	137	16	2	59	15
Rural Municipality	304	197	52	12	29	14
411 Baglung						
Total	1,830	863	307	496	112	52
Municipality	1,237	495	199	444	69	30
Rural Municipality	593	368	108	52	43	22

1) NSIC stands for Nepal Standard Industrial Classification.

2) 2075 includes only months Baishakh, Jestha and Asar.

3) Includes "Not reported ", "Unknown" and so on.

Table 4-2 Number of Persons Engaged by Section of Industrial Classification, Year of starting the Business and Local Level

District and Local Level	Section of NSIC <sup>1)</sup>					
	Q					
	Human Health and Social Work					
	Year of starting the business					
	Total	2059 and before	2060 to 2069	2070 to 2071	2072 to 2075 <sup>2)</sup>	Not Stated <sup>3)</sup>
Gorkha District	1,943	798	507	143	429	66
40101 CHUMANUBRI RURAL MUNICIPALITY	80	57	0	0	19	4
40102 AJIRKOT RURAL MUNICIPALITY	100	62	9	9	8	12
40103 BARPAK SULIKOT RURAL MUNICIPALITY	115	46	34	5	30	0
40104 DHARCHE RURAL MUNICIPALITY	82	33	11	8	30	0
40105 AARUGHAT RURAL MUNICIPALITY	78	44	24	2	1	7
40106 BHIMSEN THAPA RURAL MUNICIPALITY	147	50	62	10	17	8
40107 SIRANCHOWK RURAL MUNICIPALITY	109	66	17	8	15	3
40108 PALUNGTAR MUNICIPALITY	239	88	50	28	67	6
40109 GORKHA MUNICIPALITY	658	235	179	51	176	17
40110 SHAHID LAKHAN RURAL MUNICIPALITY	117	45	35	11	24	2
40111 GANDAKI RURAL MUNICIPALITY	218	72	86	11	42	7
Manang District	95	62	18	4	2	9
40201 NARPA BHUMI RURAL MUNICIPALITY	13	13	0	0	0	0
40202 MANANG NGISHANG RURAL MUNICIPALITY	39	15	11	4	0	9
40203 CHAME RURAL MUNICIPALITY	23	22	1	0	0	0
40204 NASAON RURAL MUNICIPALITY	20	12	6	0	2	0
Mustang District	116	48	7	8	4	49
40301 LO-GHEKAR DAMODARKUNDA RURAL MUNICIPALITY	15	0	4	0	0	11
40302 GHARPAJHONG RURAL MUNICIPALITY	48	14	3	0	4	27
40303 WARAGUNG MUKTIKSHETRA RURAL MUNICIPALITY	22	12	0	4	0	6
40304 LOMANTHANG RURAL MUNICIPALITY	9	0	0	4	0	5
40305 THASANG RURAL MUNICIPALITY	22	22	0	0	0	0
Myagdi District	1,330	602	246	65	149	268
40401 ANNAPURNA RURAL MUNICIPALITY	147	111	18	3	15	0
40402 RAGHUGANGA RURAL MUNICIPALITY	201	128	49	2	16	6
40403 DHAWALAGIRI RURAL MUNICIPALITY	92	64	12	4	12	0
40404 MALIKA RURAL MUNICIPALITY	124	48	39	7	30	0
40405 MANGALA RURAL MUNICIPALITY	115	58	22	10	25	0
40406 BENI MUNICIPALITY	651	193	106	39	51	262
Kaski District	6,278	3,062	1,969	476	725	46
40501 MADI RURAL MUNICIPALITY	72	38	4	2	25	3
40502 MACHHAPUCHCHHRE RURAL MUNICIPALITY	58	46	6	0	4	2
40503 ANNAPURNA RURAL MUNICIPALITY	70	39	7	6	18	0
40504 POKHARA METROPOLITAN CITY	6,031	2,917	1,946	468	677	23
40505 RUPA RURAL MUNICIPALITY	47	22	6	0	1	18
Lamjung District	1,186	521	370	68	135	92
40601 DORDI RURAL MUNICIPALITY	114	47	18	5	11	33
40602 MARSHYANGDI RURAL MUNICIPALITY	113	54	26	4	13	16
40603 KWHOLA SOTHAR RURAL MUNICIPALITY	64	40	8	14	1	1
40604 MADHYA NEPAL MUNICIPALITY	177	53	62	17	15	30
40605 BENSI SHAHAR MUNICIPALITY	350	167	122	13	43	5
40606 SUNDARBAZAR MUNICIPALITY	186	71	56	8	45	6
40607 RAINAS MUNICIPALITY	82	42	36	2	2	0
40608 DUDHAPOKHARI RURAL MUNICIPALITY	100	47	42	5	5	1
Tanahu District	1,814	906	345	153	342	68
40701 BHANU MUNICIPALITY	107	32	31	8	36	0
40702 BYAS MUNICIPALITY	672	471	109	19	35	38
40703 MYAGDE RURAL MUNICIPALITY	32	10	4	3	12	3
40704 SHUKLAGANDAKI MUNICIPALITY	391	46	71	87	181	6
40705 BHIMAD MUNICIPALITY	64	44	7	4	9	0
40706 GHIRING RURAL MUNICIPALITY	22	16	0	3	3	0
40707 RHISHING RURAL MUNICIPALITY	102	42	26	7	10	17
40708 DEVGHAT RURAL MUNICIPALITY	203	181	12	5	4	1
40709 BANDIPUR RURAL MUNICIPALITY	140	49	60	13	16	2
40710 AANBU KHAIRENI RURAL MUNICIPALITY	81	15	25	4	36	1

1) NSIC stands for Nepal Standard Industrial Classification.

2) 2075 includes only months Baishakh, Jestha and Asar.

3) Includes "Not reported", "Unknown" and so on.

Table 4-2 Number of Persons Engaged by Section of Industrial Classification, Year of starting the Business and Local Level

District and Local Level	Section of NSIC <sup>1)</sup>						Not Stated <sup>3)</sup>
	Q						
	Human Health and Social Work						
	Year of starting the business						
	Total	2059 and before	2060 to 2069	2070 to 2071	2072 to 2075 <sup>2)</sup>		
Nawalparasi East District	1,130	463	361	51	220	35	
40801 GAIDAKOT MUNICIPALITY	172	125	19	3	25	0	
40802 BULINGTAR RURAL MUNICIPALITY	89	36	13	9	16	15	
40803 BUNGDIKALI RURAL MUNICIPALITY	79	41	11	5	13	9	
40804 HUPSEKOT RURAL MUNICIPALITY	49	18	11	10	10	0	
40805 DEVCHULI MUNICIPALITY	164	74	66	3	21	0	
40806 KAWASOTI MUNICIPALITY	439	98	231	7	103	0	
40807 MADHYA BINDU MUNICIPALITY	67	47	4	1	4	11	
40808 BINAYI TRIBENI RURAL MUNICIPALITY	71	24	6	13	28	0	
Syangja District	960	458	279	22	120	81	
40901 PUTALIBAZAR MUNICIPALITY	78	51	16	0	7	4	
40902 PHEDIKHOLA RURAL MUNICIPALITY	31	22	3	0	6	0	
40903 AANDHIKHOLA RURAL MUNICIPALITY	54	44	10	0	0	0	
40904 ARJUN CHOUPARI RURAL MUNICIPALITY	26	24	2	0	0	0	
40905 BHIRKOT MUNICIPALITY	79	26	37	0	16	0	
40906 BIRUWA RURAL MUNICIPALITY	296	153	134	0	2	7	
40907 HARINAS RURAL MUNICIPALITY	25	13	3	1	0	8	
40908 CHAPAKOT MUNICIPALITY	77	25	16	2	4	30	
40909 WALLING MUNICIPALITY	134	26	5	8	68	27	
40910 GALYANG MUNICIPALITY	89	57	9	10	13	0	
40911 KALIGANDAKI RURAL MUNICIPALITY	71	17	44	1	4	5	
Syangja District	533	334	68	14	88	29	
41001 MODI RURAL MUNICIPALITY	74	40	8	8	18	0	
41002 JALJALA RURAL MUNICIPALITY	95	49	28	3	7	8	
41003 KUSHMA MUNICIPALITY	135	64	10	2	44	15	
41004 PHALEBAS MUNICIPALITY	94	73	6	0	15	0	
41005 MAHASHILA RURAL MUNICIPALITY	51	45	4	1	1	0	
41006 BIHADI RURAL MUNICIPALITY	37	29	1	0	1	6	
41007 PAIYU RURAL MUNICIPALITY	47	34	11	0	2	0	
Baglung District	1,830	863	307	496	112	52	
41101 BAGLUNG MUNICIPALITY	375	248	66	26	33	2	
41102 KATHEKHOLA RURAL MUNICIPALITY	352	239	63	43	2	5	
41103 TARAKHOLA RURAL MUNICIPALITY	38	15	10	0	2	11	
41104 TAMANKHOLA RURAL MUNICIPALITY	27	11	5	0	5	6	
41105 DHORPATAN MUNICIPALITY	64	18	27	11	8	0	
41106 NISIKHOLA RURAL MUNICIPALITY	24	15	3	0	6	0	
41107 BADIGAD RURAL MUNICIPALITY	118	59	25	8	26	0	
41108 GALKOT MUNICIPALITY	214	107	34	20	25	28	
41109 BARENG RURAL MUNICIPALITY	34	29	2	1	2	0	
41110 JAIMUNI MUNICIPALITY	584	122	72	387	3	0	

1) NSIC stands for Nepal Standard Industrial Classification.

2) 2075 includes only months Baishakh, Jestha and Asar.

3) Includes "Not reported", "Unknown" and so on.



Table 4-2 Number of Persons Engaged by Section of Industrial Classification, Year of starting the Business and Local Level

District and Local Level	Section of NSIC <sup>1)</sup>					
	L+M+N+R+S					
	Real Estate, Professional & Scientific Activities, Administrative Services, Arts & Entertainment, Other Services					
	Year of starting the business					
	Total	2059 and before	2060 to 2069	2070 to 2071	2072 to 2075 <sup>2)</sup>	Not Stated <sup>3)</sup>
<b>Gandaki Province</b>						
Total	20,013	5,513	5,944	2,750	5,226	580
Metropolitan City	7,539	1,983	2,205	977	2,208	166
Municipality	7,950	2,425	2,014	1,380	2,000	131
Rural Municipality	4,524	1,105	1,725	393	1,018	283
<b>401 Gorkha</b>						
Total	2,571	981	567	239	594	190
Municipality	1,468	728	282	119	329	10
Rural Municipality	1,103	253	285	120	265	180
<b>402 Manang</b>						
Total	70	37	14	1	16	2
Rural Municipality	70	37	14	1	16	2
<b>403 Mustang</b>						
Total	127	36	40	27	13	11
Rural Municipality	127	36	40	27	13	11
<b>404 Myagdi</b>						
Total	1,105	308	418	171	196	12
Municipality	703	245	182	131	140	5
Rural Municipality	402	63	236	40	56	7
<b>405 Kaski</b>						
Total	7,818	2,101	2,278	1,013	2,256	170
Metropolitan City	7,539	1,983	2,205	977	2,208	166
Rural Municipality	279	118	73	36	48	4
<b>406 Lamjung</b>						
Total	1,013	396	318	105	164	30
Municipality	823	330	235	92	142	24
Rural Municipality	190	66	83	13	22	6

1) NSIC stands for Nepal Standard Industrial Classification.

2) 2075 includes only months Baishakh, Jestha and Asar.

3) Includes "Not reported ", "Unknown" and so on.

Table 4-2 Number of Persons Engaged by Section of Industrial Classification, Year of starting the Business and Local Level

District and Local Level	Section of NSIC <sup>1)</sup>					
	L+M+N+R+S					
	Real Estate, Professional & Scientific Activities, Administrative Services, Arts & Entertainment, Other Services					
	Year of starting the business					
	Total	2059 and before	2060 to 2069	2070 to 2071	2072 to 2075 <sup>2)</sup>	Not Stated <sup>3)</sup>
<b>407 Tanahu</b>						
Total	1,347	260	431	182	446	28
Municipality	972	155	308	147	348	14
Rural Municipality	375	105	123	35	98	14
<b>408 Nawalparasi East</b>						
Total	1,552	249	370	303	613	17
Municipality	1,294	195	294	264	538	3
Rural Municipality	258	54	76	39	75	14
<b>409 Syangja</b>						
Total	801	303	195	88	205	10
Municipality	541	158	157	68	153	5
Rural Municipality	260	145	38	20	52	5
<b>410 Parbat</b>						
Total	456	111	162	47	121	15
Municipality	205	51	64	20	66	4
Rural Municipality	251	60	98	27	55	11
<b>411 Baglung</b>						
Total	3,153	731	1,151	574	602	95
Municipality	1,944	563	492	539	284	66
Rural Municipality	1,209	168	659	35	318	29

1) NSIC stands for Nepal Standard Industrial Classification.

2) 2075 includes only months Baishakh, Jestha and Asar.

3) Includes "Not reported ", "Unknown" and so on.

Table 4-2 Number of Persons Engaged by Section of Industrial Classification, Year of starting the Business and Local Level

District and Local Level	Section of NSIC <sup>1)</sup>					
	L+M+N+R+S					
	Real Estate, Professional & Scientific Activities, Administrative Services, Arts & Entertainment, Other Services					
	Year of starting the business					
	Total	2059 and before	2060 to 2069	2070 to 2071	2072 to 2075 <sup>2)</sup>	Not Stated <sup>3)</sup>
Gorkha District	2,571	981	567	239	594	190
40101 CHUMANUBRI RURAL MUNICIPALITY	128	38	8	0	0	82
40102 AJIRKOT RURAL MUNICIPALITY	71	23	18	4	19	7
40103 BARPAK SULIKOT RURAL MUNICIPALITY	123	23	34	13	53	0
40104 DHARCHE RURAL MUNICIPALITY	80	15	19	9	37	0
40105 AARUGHAT RURAL MUNICIPALITY	77	19	19	13	19	7
40106 BHIMSEN THAPA RURAL MUNICIPALITY	94	20	42	17	15	0
40107 SIRANCHOWK RURAL MUNICIPALITY	79	7	30	16	22	4
40108 PALUNGTAR MUNICIPALITY	266	32	76	33	122	3
40109 GORKHA MUNICIPALITY	1,202	696	206	86	207	7
40110 SHAHID LAKHAN RURAL MUNICIPALITY	226	64	38	20	36	68
40111 GANDAKI RURAL MUNICIPALITY	225	44	77	28	64	12
Manang District	70	37	14	1	16	2
40201 NARPA BHUMI RURAL MUNICIPALITY	8	4	4	0	0	0
40202 MANANG NGISHANG RURAL MUNICIPALITY	21	19	0	0	0	2
40203 CHAME RURAL MUNICIPALITY	35	10	10	1	14	0
40204 NASAON RURAL MUNICIPALITY	6	4	0	0	2	0
Mustang District	127	36	40	27	13	11
40301 LO-GHEKAR DAMODARKUNDA RURAL MUNICIPALITY	2	0	0	0	2	0
40302 GHARPAJHONG RURAL MUNICIPALITY	46	5	9	16	10	6
40303 WARAGUNG MUKTIKSHETRA RURAL MUNICIPALITY	45	18	13	9	0	5
40304 LOMANTHANG RURAL MUNICIPALITY	9	2	5	1	1	0
40305 THASANG RURAL MUNICIPALITY	25	11	13	1	0	0
Myagdi District	1,105	308	418	171	196	12
40401 ANNAPURNA RURAL MUNICIPALITY	56	16	29	3	7	1
40402 RAGHUGANGA RURAL MUNICIPALITY	91	15	47	4	19	6
40403 DHAWALAGIRI RURAL MUNICIPALITY	143	10	110	13	10	0
40404 MALIKA RURAL MUNICIPALITY	56	8	20	12	16	0
40405 MANGALA RURAL MUNICIPALITY	56	14	30	8	4	0
40406 BENI MUNICIPALITY	703	245	182	131	140	5
Kaski District	7,818	2,101	2,278	1,013	2,256	170
40501 MADI RURAL MUNICIPALITY	36	21	3	8	4	0
40502 MACHHAPUCHCHHRE RURAL MUNICIPALITY	60	24	13	12	11	0
40503 ANNAPURNA RURAL MUNICIPALITY	163	71	45	14	30	3
40504 POKHARA METROPOLITAN CITY	7,539	1,983	2,205	977	2,208	166
40505 RUPA RURAL MUNICIPALITY	20	2	12	2	3	1
Lamjung District	1,013	396	318	105	164	30
40601 DORDI RURAL MUNICIPALITY	39	10	16	3	7	3
40602 MARSHYANGDI RURAL MUNICIPALITY	52	11	28	2	8	3
40603 KWHOLA SOTHAR RURAL MUNICIPALITY	47	36	6	1	4	0
40604 MADHYA NEPAL MUNICIPALITY	103	23	21	18	39	2
40605 BENSI SHAHAR MUNICIPALITY	435	209	129	33	52	12
40606 SUNDARBAZAR MUNICIPALITY	227	90	65	30	32	10
40607 RAINAS MUNICIPALITY	58	8	20	11	19	0
40608 DUDHAPOKHARI RURAL MUNICIPALITY	52	9	33	7	3	0
Tanahu District	1,347	260	431	182	446	28
40701 BHANU MUNICIPALITY	65	9	18	8	29	1
40702 BYAS MUNICIPALITY	477	110	145	83	130	9
40703 MYAGDE RURAL MUNICIPALITY	58	25	14	1	15	3
40704 SHUKLAGANDAKI MUNICIPALITY	321	26	116	36	143	0
40705 BHIMAD MUNICIPALITY	109	10	29	20	46	4
40706 GHIRING RURAL MUNICIPALITY	19	9	3	3	4	0
40707 RHISHING RURAL MUNICIPALITY	53	11	22	4	11	5
40708 DEVGHAT RURAL MUNICIPALITY	13	0	6	0	4	3
40709 BANDIPUR RURAL MUNICIPALITY	134	28	55	14	35	2
40710 AANBU KHAIRENI RURAL MUNICIPALITY	98	32	23	13	29	1

1) NSIC stands for Nepal Standard Industrial Classification.

2) 2075 includes only months Baishakh, Jestha and Asar.

3) Includes "Not reported", "Unknown" and so on.

Table 4-2 Number of Persons Engaged by Section of Industrial Classification, Year of starting the Business and Local Level

District and Local Level	Section of NSIC <sup>1)</sup>						Not Stated <sup>3)</sup>
	L+M+N+R+S						
	Real Estate, Professional & Scientific Activities, Administrative Services, Arts & Entertainment, Other Services						
	Year of starting the business						
	Total	2059 and before	2060 to 2069	2070 to 2071	2072 to 2075 <sup>2)</sup>		
Nawalparasi East District	1,552	249	370	303	613	17	
40801 GAIDAKOT MUNICIPALITY	427	118	119	40	148	2	
40802 BULINGTAR RURAL MUNICIPALITY	61	8	32	5	16	0	
40803 BUNGDIKALI RURAL MUNICIPALITY	62	12	16	10	15	9	
40804 HUPSEKOT RURAL MUNICIPALITY	57	10	10	15	22	0	
40805 DEVCHULI MUNICIPALITY	162	8	46	27	81	0	
40806 KAWASOTI MUNICIPALITY	602	66	90	169	276	1	
40807 MADHYA BINDU MUNICIPALITY	103	3	39	28	33	0	
40808 BINAYI TRIBENI RURAL MUNICIPALITY	78	24	18	9	22	5	
Syangja District	801	303	195	88	205	10	
40901 PUTALIBAZAR MUNICIPALITY	167	81	50	15	21	0	
40902 PHEDIKHOLA RURAL MUNICIPALITY	12	2	0	1	9	0	
40903 AANDHIKHOLA RURAL MUNICIPALITY	13	0	5	4	4	0	
40904 ARJUN CHOUPARI RURAL MUNICIPALITY	20	4	11	0	5	0	
40905 BHIRKOT MUNICIPALITY	100	38	24	17	21	0	
40906 BIRUWA RURAL MUNICIPALITY	171	133	14	5	19	0	
40907 HARINAS RURAL MUNICIPALITY	14	4	2	4	4	0	
40908 CHAPAKOT MUNICIPALITY	58	2	36	6	14	0	
40909 WALLING MUNICIPALITY	118	15	28	21	54	0	
40910 GALYANG MUNICIPALITY	98	22	19	9	43	5	
40911 KALIGANDAKI RURAL MUNICIPALITY	30	2	6	6	11	5	
Syangja District	456	111	162	47	121	15	
41001 MODI RURAL MUNICIPALITY	78	16	31	10	20	1	
41002 JALJALA RURAL MUNICIPALITY	92	23	43	6	13	7	
41003 KUSHMA MUNICIPALITY	147	33	48	15	49	2	
41004 PHALEBAS MUNICIPALITY	58	18	16	5	17	2	
41005 MAHASHILA RURAL MUNICIPALITY	15	10	3	0	1	1	
41006 BIHADI RURAL MUNICIPALITY	18	0	4	4	9	1	
41007 PAIYU RURAL MUNICIPALITY	48	11	17	7	12	1	
Baglung District	3,153	731	1,151	574	602	95	
41101 BAGLUNG MUNICIPALITY	766	260	232	87	132	55	
41102 KATHEKHOLA RURAL MUNICIPALITY	1,028	132	614	13	252	17	
41103 TARAKHOLA RURAL MUNICIPALITY	46	9	13	4	8	12	
41104 TAMANKHOLA RURAL MUNICIPALITY	7	0	2	0	5	0	
41105 DHORPATAN MUNICIPALITY	120	32	13	22	53	0	
41106 NISIKHOLA RURAL MUNICIPALITY	27	1	6	1	19	0	
41107 BADIGAD RURAL MUNICIPALITY	86	17	23	12	34	0	
41108 GALKOT MUNICIPALITY	323	66	144	70	32	11	
41109 BARENG RURAL MUNICIPALITY	15	9	1	5	0	0	
41110 JAIMUNI MUNICIPALITY	735	205	103	360	67	0	

1) NSIC stands for Nepal Standard Industrial Classification.

2) 2075 includes only months Baishakh, Jestha and Asar.

3) Includes "Not reported", "Unknown" and so on.

Table 5-1 Number of Establishments by Section of Industrial Classification, Tenure of Business Place (Building) and Local Level.

District and Local Level	Section of NSIC <sup>1)</sup>				
	Total <sup>2)</sup>				
	Tenure of Business Place (Building)				
	Total	Owned	Rented	Others <sup>3)</sup> (Lease+Others)	Not <sup>4)</sup> Applicable
<b>Gandaki Province</b>					
Total	100,684	49,367	45,227	3,161	2,929
Metropolitan City	28,215	7,132	20,153	390	540
Municipality	42,310	22,162	17,782	1,188	1,178
Rural Municipality	30,159	20,073	7,292	1,583	1,211
<b>401 Gorkha</b>					
Total	10,972	6,578	2,772	1,500	122
Municipality	4,533	2,406	1,574	485	68
Rural Municipality	6,439	4,172	1,198	1,015	54
<b>402 Manang</b>					
Total	487	346	96	34	11
Rural Municipality	487	346	96	34	11
<b>403 Mustang</b>					
Total	775	497	256	19	3
Rural Municipality	775	497	256	19	3
<b>404 Myagdi</b>					
Total	5,063	3,418	1,325	263	57
Municipality	1,966	1,025	819	97	25
Rural Municipality	3,097	2,393	506	166	32
<b>405 Kaski</b>					
Total	30,745	8,965	20,663	438	679
Metropolitan City	28,215	7,132	20,153	390	540
Rural Municipality	2,530	1,833	510	48	139
<b>406 Lamjung</b>					
Total	6,411	3,747	2,214	233	217
Municipality	4,718	2,509	1,934	158	117
Rural Municipality	1,693	1,238	280	75	100

1) NSIC stands for Nepal Standard Industrial Classification.

2) Establishments which belong to Section O, T, or U of NSIC are not surveyed.

3) Includes Lease/contract out.

4) Includes "Not reported ", "Unknown" and so on.

Table 5-1 Number of Establishments by Section of Industrial Classification, Tenure of Business Place (Building) and Local Level.

District and Local Level	Section of NSIC <sup>1)</sup>				
	Total <sup>2)</sup>				
	Tenure of Business Place (Building)				
	Total	Owned	Rented	Others <sup>3)</sup> (Lease+Others)	Not <sup>4)</sup> Applicable
<b>407 Tanahu</b>					
Total	12,433	6,910	4,803	243	477
Municipality	8,243	4,393	3,354	172	324
Rural Municipality	4,190	2,517	1,449	71	153
<b>408 Nawalparasi East</b>					
Total	12,745	6,779	5,185	136	645
Municipality	9,695	4,905	4,367	90	333
Rural Municipality	3,050	1,874	818	46	312
<b>409 Syangja</b>					
Total	7,410	4,258	3,030	69	53
Municipality	5,131	2,717	2,328	47	39
Rural Municipality	2,279	1,541	702	22	14
<b>410 Parbat</b>					
Total	4,720	2,765	1,638	100	217
Municipality	2,128	1,133	884	38	73
Rural Municipality	2,592	1,632	754	62	144
<b>411 Baglung</b>					
Total	8,923	5,104	3,245	126	448
Municipality	5,896	3,074	2,522	101	199
Rural Municipality	3,027	2,030	723	25	249

1) NSIC stands for Nepal Standard Industrial Classification.

2) Establishments which belong to Section O, T, or U of NSIC are not surveyed.

3) Includes Lease/contract out.

4) Includes "Not reported ", "Unknown" and so on.

Table 5-1 Number of Establishments by Section of Industrial Classification, Tenure of Business Place (Building) and Local Level.

District and Local Level	Section of NSIC <sup>1)</sup>				
	Total <sup>2)</sup>				
	Tenure of Business Place (Building)				
	Total	Owned	Rented	Others <sup>3)</sup> (Lease+Others)	Not <sup>4)</sup> Applicable
Gorkha District	10,972	6,578	2,772	1,500	122
40101 CHUMANUBRI RURAL MUNICIPALITY	217	177	24	16	0
40102 AJIRKOT RURAL MUNICIPALITY	713	444	129	137	3
40103 BARPAK SULIKOT RURAL MUNICIPALITY	834	534	109	190	1
40104 DHARCHE RURAL MUNICIPALITY	534	358	45	131	0
40105 AARUGHAT RURAL MUNICIPALITY	882	633	182	67	0
40106 BHIMSEN THAPA RURAL MUNICIPALITY	710	484	150	75	1
40107 SIRANCHOWK RURAL MUNICIPALITY	842	575	169	96	2
40108 PALUNG TAR MUNICIPALITY	1,474	971	342	156	5
40109 GORKHA MUNICIPALITY	3,059	1,435	1,232	329	63
40110 SHAHID LAKHAN RURAL MUNICIPALITY	858	481	284	64	29
40111 GANDAKI RURAL MUNICIPALITY	849	486	106	239	18
Manang District	487	346	96	34	11
40201 NARPA BHUMI RURAL MUNICIPALITY	44	38	2	2	2
40202 MANANG NGISHANG RURAL MUNICIPALITY	177	126	18	27	6
40203 CHAME RURAL MUNICIPALITY	143	78	62	0	3
40204 NASAON RURAL MUNICIPALITY	123	104	14	5	0
Mustang District	775	497	256	19	3
40301 LO-GHEKAR DAMODARKUNDA RURAL MUNICIPA	87	72	11	4	0
40302 GHARPAJHONG RURAL MUNICIPALITY	296	144	151	0	1
40303 WARAGUNG MUKTIKSHETRA RURAL MUNICIPAL	166	114	49	2	1
40304 LOMANTHANG RURAL MUNICIPALITY	94	62	18	13	1
40305 THASANG RURAL MUNICIPALITY	132	105	27	0	0
Myagdi District	5,063	3,418	1,325	263	57
40401 ANNAPURNA RURAL MUNICIPALITY	609	446	139	19	5
40402 RAGHUGANGA RURAL MUNICIPALITY	524	456	46	22	0
40403 DHAWALAGIRI RURAL MUNICIPALITY	676	528	101	39	8
40404 MALIKA RURAL MUNICIPALITY	673	436	152	84	1
40405 MANGALA RURAL MUNICIPALITY	615	527	68	2	18
40406 BENI MUNICIPALITY	1,966	1,025	819	97	25
Kaski District	30,745	8,965	20,663	438	679
40501 MADI RURAL MUNICIPALITY	362	314	21	5	22
40502 MACHHAPUCHCHHRE RURAL MUNICIPALITY	625	460	148	14	3
40503 ANNAPURNA RURAL MUNICIPALITY	1,251	854	298	23	76
40504 POKHARA METROPOLITIAN CITY	28,215	7,132	20,153	390	540
40505 RUPA RURAL MUNICIPALITY	292	205	43	6	38
Lamjung District	6,411	3,747	2,214	233	217
40601 DORDI RURAL MUNICIPALITY	459	324	101	22	12
40602 MARSHYANGDI RURAL MUNICIPALITY	599	448	110	17	24
40603 KWHOLA SOTHAR RURAL MUNICIPALITY	316	247	31	8	30
40604 MADHYA NEPAL MUNICIPALITY	1,115	659	368	35	53
40605 BENSI SHAHAR MUNICIPALITY	1,772	781	900	58	33
40606 SUNDARBAZAR MUNICIPALITY	1,269	690	507	43	29
40607 RAINAS MUNICIPALITY	562	379	159	22	2
40608 DUDHAPOKHARI RURAL MUNICIPALITY	319	219	38	28	34
Tanahu District	12,433	6,910	4,803	243	477
40701 BHANU MUNICIPALITY	1,352	899	398	6	49
40702 BYAS MUNICIPALITY	3,408	1,699	1,573	48	88
40703 MYAGDE RURAL MUNICIPALITY	753	506	199	20	28
40704 SHUKLAGANDAKI MUNICIPALITY	2,472	1,210	993	115	154
40705 BHIMAD MUNICIPALITY	1,011	585	390	3	33
40706 GHIRING RURAL MUNICIPALITY	296	213	71	4	8
40707 RHISHING RURAL MUNICIPALITY	569	340	225	1	3
40708 DEVGHAT RURAL MUNICIPALITY	353	262	65	5	21
40709 BANDIPUR RURAL MUNICIPALITY	1,182	613	480	27	62
40710 AANBU KHAIRENI RURAL MUNICIPALITY	1,037	583	409	14	31

1) NSIC stands for Nepal Standard Industrial Classification.

2) Establishments which belong to Section O, T, or U of NSIC are not surveyed.

3) Includes Lease/contract out.

4) Includes "Not reported ", "Unknown" and so on.

Table 5-1 Number of Establishments by Section of Industrial Classification, Tenure of Business Place (Building) and Local Level.

District and Local Level	Section of NSIC <sup>1)</sup>				
	Total <sup>2)</sup>				
	Tenure of Business Place (Building)				
	Total	Owned	Rented	Others <sup>3)</sup> (Lease+Others)	Not <sup>4)</sup> Applicable
Nawalparasi East District	12,745	6,779	5,185	136	645
40801 GAIDAKOT MUNICIPALITY	2,854	1,277	1,431	24	122
40802 BULINGTAR RURAL MUNICIPALITY	523	326	102	11	84
40803 BUNGDIKALI RURAL MUNICIPALITY	565	291	123	5	146
40804 HUPSEKOT RURAL MUNICIPALITY	862	591	229	23	19
40805 DEVCHULI MUNICIPALITY	2,054	995	998	28	33
40806 KAWASOTI MUNICIPALITY	3,165	1,506	1,539	27	93
40807 MADHYA BINDU MUNICIPALITY	1,622	1,127	399	11	85
40808 BINAYI TRIBENI RURAL MUNICIPALITY	1,100	666	364	7	63
Syangja District	7,410	4,258	3,030	69	53
40901 PUTALIBAZAR MUNICIPALITY	1,296	633	650	8	5
40902 PHEDIKHOLA RURAL MUNICIPALITY	238	146	91	1	0
40903 AANDHIKHOLA RURAL MUNICIPALITY	379	283	91	1	4
40904 ARJUN CHOUPARI RURAL MUNICIPALITY	402	308	87	6	1
40905 BHIRKOT MUNICIPALITY	693	349	332	2	10
40906 BIRUWA RURAL MUNICIPALITY	329	189	127	7	6
40907 HARINAS RURAL MUNICIPALITY	296	216	79	0	1
40908 CHAPAKOT MUNICIPALITY	619	365	244	9	1
40909 WALLING MUNICIPALITY	1,437	697	710	22	8
40910 GALYANG MUNICIPALITY	1,086	673	392	6	15
40911 KALIGANDAKI RURAL MUNICIPALITY	635	399	227	7	2
Syangja District	4,720	2,765	1,638	100	217
41001 MODI RURAL MUNICIPALITY	706	477	191	7	31
41002 JALJALA RURAL MUNICIPALITY	858	483	268	14	93
41003 KUSHMA MUNICIPALITY	1,461	737	661	30	33
41004 PHALEBAS MUNICIPALITY	667	396	223	8	40
41005 MAHASHILA RURAL MUNICIPALITY	204	125	46	30	3
41006 BIHADI RURAL MUNICIPALITY	278	216	53	4	5
41007 PAIYU RURAL MUNICIPALITY	546	331	196	7	12
Baglung District	8,923	5,104	3,245	126	448
41101 BAGLUNG MUNICIPALITY	2,907	1,327	1,484	38	58
41102 KATHEKHOLA RURAL MUNICIPALITY	666	457	132	5	72
41103 TARAKHOLA RURAL MUNICIPALITY	364	248	99	9	8
41104 TAMANKHOLA RURAL MUNICIPALITY	248	184	44	2	18
41105 DHORPATAN MUNICIPALITY	836	441	361	9	25
41106 NISIKHOLA RURAL MUNICIPALITY	468	343	83	1	41
41107 BADIGAD RURAL MUNICIPALITY	1,041	637	289	5	110
41108 GALKOT MUNICIPALITY	1,137	603	444	30	60
41109 BARENG RURAL MUNICIPALITY	240	161	76	3	0
41110 JAIMUNI MUNICIPALITY	1,016	703	233	24	56

1) NSIC stands for Nepal Standard Industrial Classification.

2) Establishments which belong to Section O, T, or U of NSIC are not surveyed.

3) Includes Lease/contract out.

4) Includes "Not reported ", "Unknown" and so on.



Table 5-1 Number of Establishments by Section of Industrial Classification, Tenure of Business Place (Building) and Local Level.

District and Local Level	Section of NSIC <sup>1)</sup>				
	A				
	Agriculture, forestry and fishing <sup>2)</sup>				
	Tenure of Business Place (Building)				
	Total	Owned	Rented	Others <sup>3)</sup> (Lease+Others)	Not <sup>4)</sup> Applicable
<b>Gandaki Province</b>					
Total	4,067	2,000	383	806	878
Metropolitan City	315	139	75	16	85
Municipality	1,715	978	148	248	341
Rural Municipality	2,037	883	160	542	452
<b>401 Gorkha</b>					
Total	958	343	45	550	20
Municipality	308	163	20	117	8
Rural Municipality	650	180	25	433	12
<b>402 Manang</b>					
Total	16	7	0	0	9
Rural Municipality	16	7	0	0	9
<b>403 Mustang</b>					
Total	6	3	1	2	0
Rural Municipality	6	3	1	2	0
<b>404 Myagdi</b>					
Total	391	256	30	88	17
Municipality	139	93	12	33	1
Rural Municipality	252	163	18	55	16
<b>405 Kaski</b>					
Total	457	212	85	23	137
Metropolitan City	315	139	75	16	85
Rural Municipality	142	73	10	7	52
<b>406 Lamjung</b>					
Total	283	134	16	52	81
Municipality	196	99	14	40	43
Rural Municipality	87	35	2	12	38

1) NSIC stands for Nepal Standard Industrial Classification.

2) Registered establishments only.

3) Includes Lease/contract out.

4) Includes "Not reported ", "Unknown" and so on.

Table 5-1 Number of Establishments by Section of Industrial Classification, Tenure of Business Place (Building) and Local Level.

District and Local Level	Section of NSIC <sup>1)</sup>				
	A				
	Agriculture, forestry and fishing <sup>2)</sup>				
	Tenure of Business Place (Building)				
	Total	Owned	Rented	Others <sup>3)</sup> (Lease+Others)	Not <sup>4)</sup> Applicable
<b>407 Tanahu</b>					
Total	547	278	68	42	159
Municipality	290	154	17	25	94
Rural Municipality	257	124	51	17	65
<b>408 Nawalparasi East</b>					
Total	352	278	24	14	36
Municipality	208	172	20	12	4
Rural Municipality	144	106	4	2	32
<b>409 Syangja</b>					
Total	134	104	10	3	17
Municipality	69	49	7	2	11
Rural Municipality	65	55	3	1	6
<b>410 Parbat</b>					
Total	311	134	38	13	126
Municipality	113	46	10	5	52
Rural Municipality	198	88	28	8	74
<b>411 Baglung</b>					
Total	612	251	66	19	276
Municipality	392	202	48	14	128
Rural Municipality	220	49	18	5	148

1) NSIC stands for Nepal Standard Industrial Classification.

2) Registered establishments only.

3) Includes Lease/contract out.

4) Includes "Not reported ", "Unknown" and so on.

Table 5-1 Number of Establishments by Section of Industrial Classification, Tenure of Business Place (Building) and Local Level.

District and Local Level	Section of NSIC <sup>1)</sup>				
	A				
	Agriculture, forestry and fishing <sup>2)</sup>				
	Tenure of Business Place (Building)				
	Total	Owned	Rented	Others <sup>3)</sup> (Lease+Others)	Not <sup>4)</sup> Applicable
Gorkha District	958	343	45	550	20
40101 CHUMANUBRI RURAL MUNICIPALITY	0	0	0	0	0
40102 AJIRKOT RURAL MUNICIPALITY	95	28	4	63	0
40103 BARPAK SULIKOT RURAL MUNICIPALITY	76	8	0	67	1
40104 DHARCHE RURAL MUNICIPALITY	44	3	1	40	0
40105 AARUGHAT RURAL MUNICIPALITY	65	29	2	34	0
40106 BHIMSEN THAPA RURAL MUNICIPALITY	53	26	3	24	0
40107 SIRANCHOWK RURAL MUNICIPALITY	69	26	4	39	0
40108 PALUNG TAR MUNICIPALITY	128	81	3	43	1
40109 GORKHA MUNICIPALITY	180	82	17	74	7
40110 SHAHID LAKHAN RURAL MUNICIPALITY	51	11	8	26	6
40111 GANDAKI RURAL MUNICIPALITY	197	49	3	140	5
Manang District	16	7	0	0	9
40201 NARPA BHUMI RURAL MUNICIPALITY	0	0	0	0	0
40202 MANANG NGISHANG RURAL MUNICIPALITY	7	1	0	0	6
40203 CHAME RURAL MUNICIPALITY	3	0	0	0	3
40204 NASAON RURAL MUNICIPALITY	6	6	0	0	0
Mustang District	6	3	1	2	0
40301 LO-GHEKAR DAMODARKUNDA RURAL MUNICIPA	4	1	1	2	0
40302 GHARPAJHONG RURAL MUNICIPALITY	0	0	0	0	0
40303 WARAGUNG MUKTIKSHETRA RURAL MUNICIPAL	1	1	0	0	0
40304 LOMANTHANG RURAL MUNICIPALITY	0	0	0	0	0
40305 THASANG RURAL MUNICIPALITY	1	1	0	0	0
Myagdi District	391	256	30	88	17
40401 ANNAPURNA RURAL MUNICIPALITY	41	26	5	10	0
40402 RAGHUGANGA RURAL MUNICIPALITY	64	59	0	5	0
40403 DHAWALAGIRI RURAL MUNICIPALITY	56	22	9	21	4
40404 MALIKA RURAL MUNICIPALITY	34	13	3	18	0
40405 MANGALA RURAL MUNICIPALITY	57	43	1	1	12
40406 BENI MUNICIPALITY	139	93	12	33	1
Kaski District	457	212	85	23	137
40501 MADI RURAL MUNICIPALITY	15	9	0	0	6
40502 MACHHAPUCHCHHRE RURAL MUNICIPALITY	14	11	1	2	0
40503 ANNAPURNA RURAL MUNICIPALITY	73	42	9	1	21
40504 POKHARA METROPOLITIAN CITY	315	139	75	16	85
40505 RUPA RURAL MUNICIPALITY	40	11	0	4	25
Lamjung District	283	134	16	52	81
40601 DORDI RURAL MUNICIPALITY	24	15	2	6	1
40602 MARSHYANGDI RURAL MUNICIPALITY	6	4	0	1	1
40603 KWHOLA SOTHAR RURAL MUNICIPALITY	31	12	0	0	19
40604 MADHYA NEPAL MUNICIPALITY	63	31	3	11	18
40605 BENSI SHAHAR MUNICIPALITY	59	34	4	15	6
40606 SUNDARBAZAR MUNICIPALITY	56	21	5	11	19
40607 RAINAS MUNICIPALITY	18	13	2	3	0
40608 DUDHAPOKHARI RURAL MUNICIPALITY	26	4	0	5	17
Tanahu District	547	278	68	42	159
40701 BHANU MUNICIPALITY	64	30	3	1	30
40702 BYAS MUNICIPALITY	121	78	10	14	19
40703 MYAGDE RURAL MUNICIPALITY	52	33	1	6	12
40704 SHUKLAGANDAKI MUNICIPALITY	81	41	4	9	27
40705 BHIMAD MUNICIPALITY	24	5	0	1	18
40706 GHIRING RURAL MUNICIPALITY	11	6	0	0	5
40707 RHISHING RURAL MUNICIPALITY	61	16	45	0	0
40708 DEVGHAT RURAL MUNICIPALITY	31	14	2	1	14
40709 BANDIPUR RURAL MUNICIPALITY	74	45	3	5	21
40710 AANBU KHAIRENI RURAL MUNICIPALITY	28	10	0	5	13

1) NSIC stands for Nepal Standard Industrial Classification.

2) Registered establishments only.

3) Includes Lease/contract out.

4) Includes "Not reported", "Unknown" and so on.

Table 5-1 Number of Establishments by Section of Industrial Classification, Tenure of Business Place (Building) and Local Level.

District and Local Level	Section of NSIC <sup>1)</sup>				
	A				
	Agriculture, forestry and fishing <sup>2)</sup>				
	Tenure of Business Place (Building)				
	Total	Owned	Rented	Others <sup>3)</sup> (Lease+Others)	Not <sup>4)</sup> Applicable
Nawalparasi East District	352	278	24	14	36
40801 GAIDAKOT MUNICIPALITY	67	58	5	2	2
40802 BULINGTAR RURAL MUNICIPALITY	6	5	0	0	1
40803 BUNGDIKALI RURAL MUNICIPALITY	40	9	0	0	31
40804 HUPSEKOT RURAL MUNICIPALITY	88	83	3	2	0
40805 DEVCHULI MUNICIPALITY	29	23	3	2	1
40806 KAWASOTI MUNICIPALITY	68	55	6	7	0
40807 MADHYA BINDU MUNICIPALITY	44	36	6	1	1
40808 BINAYI TRIBENI RURAL MUNICIPALITY	10	9	1	0	0
Syangja District	134	104	10	3	17
40901 PUTALIBAZAR MUNICIPALITY	12	10	1	1	0
40902 PHEDIKHOLA RURAL MUNICIPALITY	1	1	0	0	0
40903 AANDHIKHOLA RURAL MUNICIPALITY	16	13	0	1	2
40904 ARJUN CHOUPARI RURAL MUNICIPALITY	5	4	0	0	1
40905 BHIRKOT MUNICIPALITY	10	8	2	0	0
40906 BIRUWA RURAL MUNICIPALITY	6	4	0	0	2
40907 HARINAS RURAL MUNICIPALITY	4	3	0	0	1
40908 CHAPAKOT MUNICIPALITY	12	11	0	0	1
40909 WALLING MUNICIPALITY	22	12	4	1	5
40910 GALYANG MUNICIPALITY	13	8	0	0	5
40911 KALIGANDAKI RURAL MUNICIPALITY	33	30	3	0	0
Syangja District	311	134	38	13	126
41001 MODI RURAL MUNICIPALITY	42	22	8	0	12
41002 JALJALA RURAL MUNICIPALITY	112	45	14	6	47
41003 KUSHMA MUNICIPALITY	69	32	9	5	23
41004 PHALEBAS MUNICIPALITY	44	14	1	0	29
41005 MAHASHILA RURAL MUNICIPALITY	7	4	0	0	3
41006 BIHADI RURAL MUNICIPALITY	7	3	2	0	2
41007 PAIYU RURAL MUNICIPALITY	30	14	4	2	10
Baglung District	612	251	66	19	276
41101 BAGLUNG MUNICIPALITY	112	63	22	0	27
41102 KATHEKHOLA RURAL MUNICIPALITY	51	8	0	0	43
41103 TARAKHOLA RURAL MUNICIPALITY	27	6	13	4	4
41104 TAMANKHOLA RURAL MUNICIPALITY	19	1	0	0	18
41105 DHORPATAN MUNICIPALITY	35	8	10	2	15
41106 NISIKHOLA RURAL MUNICIPALITY	47	8	1	0	38
41107 BADIGAD RURAL MUNICIPALITY	74	25	4	0	45
41108 GALKOT MUNICIPALITY	117	54	10	6	47
41109 BARENG RURAL MUNICIPALITY	2	1	0	1	0
41110 JAIMUNI MUNICIPALITY	128	77	6	6	39

1) NSIC stands for Nepal Standard Industrial Classification.

2) Registered establishments only.

3) Includes Lease/contract out.

4) Includes "Not reported ", "Unknown" and so on.

Table 5-1 Number of Establishments by Section of Industrial Classification, Tenure of Business Place (Building) and Local Level.

District and Local Level	Section of NSIC <sup>1)</sup>				
	C				
	Manufacturing				
	Tenure of Business Place (Building)				
	Total	Owned	Rented	Others <sup>2)</sup> (Lease+Others)	Not <sup>2)</sup> Applicable
<b>Gandaki Province</b>					
Total	10,928	5,311	5,394	143	80
Metropolitan City	2,679	718	1,905	31	25
Municipality	4,976	2,426	2,460	65	25
Rural Municipality	3,273	2,167	1,029	47	30
<b>401 Gorkha</b>					
Total	1,207	734	447	18	8
Municipality	531	264	256	6	5
Rural Municipality	676	470	191	12	3
<b>402 Manang</b>					
Total	11	3	3	5	0
Rural Municipality	11	3	3	5	0
<b>403 Mustang</b>					
Total	45	27	16	1	1
Rural Municipality	45	27	16	1	1
<b>404 Myagdi</b>					
Total	791	630	155	5	1
Municipality	257	166	86	5	0
Rural Municipality	534	464	69	0	1
<b>405 Kaski</b>					
Total	2,896	864	1,967	34	31
Metropolitan City	2,679	718	1,905	31	25
Rural Municipality	217	146	62	3	6
<b>406 Lamjung</b>					
Total	718	383	321	11	3
Municipality	601	298	297	6	0
Rural Municipality	117	85	24	5	3

1) NSIC stands for Nepal Standard Industrial Classification.

2) Includes Lease/contract out.

3) Includes "Not reported", "Unknown" and so on.

Table 5-1 Number of Establishments by Section of Industrial Classification, Tenure of Business Place (Building) and Local Level.

District and Local Level	Section of NSIC <sup>1)</sup>				
	C				
	Manufacturing				
	Tenure of Business Place (Building)				
	Total	Owned	Rented	Others <sup>2)</sup> (Lease+Others)	Not <sup>2)</sup> Applicable
<b>407 Tanahu</b>					
Total	1,133	558	551	15	9
Municipality	745	360	368	10	7
Rural Municipality	388	198	183	5	2
<b>408 Nawalparasi East</b>					
Total	1,539	722	798	14	5
Municipality	1,260	567	675	13	5
Rural Municipality	279	155	123	1	0
<b>409 Syangja</b>					
Total	869	411	443	13	2
Municipality	571	243	320	7	1
Rural Municipality	298	168	123	6	1
<b>410 Parbat</b>					
Total	546	322	211	7	6
Municipality	248	130	115	2	1
Rural Municipality	298	192	96	5	5
<b>411 Baglung</b>					
Total	1,173	657	482	20	14
Municipality	763	398	343	16	6
Rural Municipality	410	259	139	4	8

1) NSIC stands for Nepal Standard Industrial Classification.

2) Includes Lease/contract out.

3) Includes "Not reported ", "Unknown" and so on.

Table 5-1 Number of Establishments by Section of Industrial Classification, Tenure of Business Place (Building) and Local Level.

District and Local Level	Section of NSIC <sup>1)</sup>				
	C				
	Manufacturing				
	Tenure of Business Place (Building)				
	Total	Owned	Rented	Others <sup>2)</sup> (Lease+Others)	Not <sup>2)</sup> Applicable
Gorkha District	1,207	734	447	18	8
40101 CHUMANUBRI RURAL MUNICIPALITY	2	2	0	0	0
40102 AJIRKOT RURAL MUNICIPALITY	97	69	21	5	2
40103 BARPAK SULIKOT RURAL MUNICIPALITY	81	61	19	1	0
40104 DHARCHE RURAL MUNICIPALITY	40	31	8	1	0
40105 AARUGHAT RURAL MUNICIPALITY	114	81	33	0	0
40106 BHIMSEN THAPA RURAL MUNICIPALITY	101	76	25	0	0
40107 SIRANCHOWK RURAL MUNICIPALITY	122	79	38	5	0
40108 PALUNG TAR MUNICIPALITY	198	141	55	2	0
40109 GORKHA MUNICIPALITY	333	123	201	4	5
40110 SHAHID LAKHAN RURAL MUNICIPALITY	56	28	28	0	0
40111 GANDAKI RURAL MUNICIPALITY	63	43	19	0	1
Manang District	11	3	3	5	0
40201 NARPA BHUMI RURAL MUNICIPALITY	4	2	0	2	0
40202 MANANG NGISHANG RURAL MUNICIPALITY	3	1	0	2	0
40203 CHAME RURAL MUNICIPALITY	3	0	3	0	0
40204 NASAON RURAL MUNICIPALITY	1	0	0	1	0
Mustang District	45	27	16	1	1
40301 LO-GHEKAR DAMODARKUNDA RURAL MUNICIPA	4	4	0	0	0
40302 GHARPAJHONG RURAL MUNICIPALITY	24	14	10	0	0
40303 WARAGUNG MUKTIKSHETRA RURAL MUNICIPAL	3	2	1	0	0
40304 LOMANTHANG RURAL MUNICIPALITY	7	2	3	1	1
40305 THASANG RURAL MUNICIPALITY	7	5	2	0	0
Myagdi District	791	630	155	5	1
40401 ANNAPURNA RURAL MUNICIPALITY	50	34	15	0	1
40402 RAGHUGANGA RURAL MUNICIPALITY	71	66	5	0	0
40403 DHAWALAGIRI RURAL MUNICIPALITY	164	153	11	0	0
40404 MALIKA RURAL MUNICIPALITY	120	94	26	0	0
40405 MANGALA RURAL MUNICIPALITY	129	117	12	0	0
40406 BENI MUNICIPALITY	257	166	86	5	0
Kaski District	2,896	864	1,967	34	31
40501 MADI RURAL MUNICIPALITY	31	29	2	0	0
40502 MACHHAPUCHCHHRE RURAL MUNICIPALITY	54	34	19	1	0
40503 ANNAPURNA RURAL MUNICIPALITY	103	61	34	2	6
40504 POKHARA METROPOLITIAN CITY	2,679	718	1,905	31	25
40505 RUPA RURAL MUNICIPALITY	29	22	7	0	0
Lamjung District	718	383	321	11	3
40601 DORDI RURAL MUNICIPALITY	30	21	8	0	1
40602 MARSHYANGDI RURAL MUNICIPALITY	53	41	11	1	0
40603 KWHOLA SOTHAR RURAL MUNICIPALITY	21	16	1	4	0
40604 MADHYA NEPAL MUNICIPALITY	171	95	75	1	0
40605 BENSI SHAHAR MUNICIPALITY	200	85	113	2	0
40606 SUNDARBAZAR MUNICIPALITY	166	87	76	3	0
40607 RAINAS MUNICIPALITY	64	31	33	0	0
40608 DUDHAPOKHARI RURAL MUNICIPALITY	13	7	4	0	2
Tanahu District	1,133	558	551	15	9
40701 BHANU MUNICIPALITY	106	60	45	1	0
40702 BYAS MUNICIPALITY	350	145	198	5	2
40703 MYAGDE RURAL MUNICIPALITY	96	53	39	3	1
40704 SHUKLAGANDAKI MUNICIPALITY	211	114	90	3	4
40705 BHIMAD MUNICIPALITY	78	41	35	1	1
40706 GHIRING RURAL MUNICIPALITY	29	17	12	0	0
40707 RHISHING RURAL MUNICIPALITY	51	37	14	0	0
40708 DEVGHAT RURAL MUNICIPALITY	23	16	7	0	0
40709 BANDIPUR RURAL MUNICIPALITY	83	33	49	1	0
40710 AANBU KHAIRENI RURAL MUNICIPALITY	106	42	62	1	1

1) NSIC stands for Nepal Standard Industrial Classification.

2) Includes Lease/contract out.

3) Includes "Not reported ", "Unknown" and so on.

Table 5-1 Number of Establishments by Section of Industrial Classification, Tenure of Business Place (Building) and Local Level.

District and Local Level	Section of NSIC <sup>1)</sup>				
	C				
	Manufacturing				
	Tenure of Business Place (Building)				
	Total	Owned	Rented	Others <sup>2)</sup> (Lease+Others)	Not <sup>2)</sup> Applicable
Nawalparasi East District	1,539	722	798	14	5
40801 GAIDAKOT MUNICIPALITY	388	147	238	2	1
40802 BULINGTAR RURAL MUNICIPALITY	36	22	14	0	0
40803 BUNGDIKALI RURAL MUNICIPALITY	51	34	17	0	0
40804 HUPSEKOT RURAL MUNICIPALITY	99	59	40	0	0
40805 DEVCHULI MUNICIPALITY	250	109	137	3	1
40806 KAWASOTI MUNICIPALITY	431	195	228	5	3
40807 MADHYA BINDU MUNICIPALITY	191	116	72	3	0
40808 BINAYI TRIBENI RURAL MUNICIPALITY	93	40	52	1	0
Syangja District	869	411	443	13	2
40901 PUTALIBAZAR MUNICIPALITY	140	51	87	1	1
40902 PHEDIKHOLA RURAL MUNICIPALITY	27	12	15	0	0
40903 AANDHIKHOLA RURAL MUNICIPALITY	52	26	26	0	0
40904 ARJUN CHOUPARI RURAL MUNICIPALITY	44	32	10	2	0
40905 BHIRKOT MUNICIPALITY	71	19	52	0	0
40906 BIRUWA RURAL MUNICIPALITY	53	36	14	3	0
40907 HARINAS RURAL MUNICIPALITY	24	12	12	0	0
40908 CHAPAKOT MUNICIPALITY	77	40	37	0	0
40909 WALLING MUNICIPALITY	153	55	93	5	0
40910 GALYANG MUNICIPALITY	130	78	51	1	0
40911 KALIGANDAKI RURAL MUNICIPALITY	98	50	46	1	1
Syangja District	546	322	211	7	6
41001 MODI RURAL MUNICIPALITY	88	61	22	1	4
41002 JALJALA RURAL MUNICIPALITY	106	69	34	2	1
41003 KUSHMA MUNICIPALITY	162	81	79	1	1
41004 PHALEBAS MUNICIPALITY	86	49	36	1	0
41005 MAHASHILA RURAL MUNICIPALITY	10	6	2	2	0
41006 BIHADI RURAL MUNICIPALITY	20	12	8	0	0
41007 PAIYU RURAL MUNICIPALITY	74	44	30	0	0
Baglung District	1,173	657	482	20	14
41101 BAGLUNG MUNICIPALITY	350	161	182	5	2
41102 KATHEKHOLA RURAL MUNICIPALITY	99	76	23	0	0
41103 TARAKHOLA RURAL MUNICIPALITY	45	28	17	0	0
41104 TAMANKHOLA RURAL MUNICIPALITY	44	35	9	0	0
41105 DHORPATAN MUNICIPALITY	97	42	50	2	3
41106 NISIKHOLA RURAL MUNICIPALITY	53	34	19	0	0
41107 BADIGAD RURAL MUNICIPALITY	144	74	59	3	8
41108 GALKOT MUNICIPALITY	150	60	85	5	0
41109 BARENG RURAL MUNICIPALITY	25	12	12	1	0
41110 JAIMUNI MUNICIPALITY	166	135	26	4	1

1) NSIC stands for Nepal Standard Industrial Classification.

2) Includes Lease/contract out.

3) Includes "Not reported ", "Unknown" and so on.



Table 5-1 Number of Establishments by Section of Industrial Classification, Tenure of Business Place (Building) and Local Level.

District and Local Level	Section of NSIC <sup>1)</sup>				
	B+D+E+F				
	Mining, Electricity, Gas, Water supply & Construction				
	Tenure of Business Place (Building)				
	Total	Owned	Rented	Others <sup>2)</sup> (Lease+Others)	Not <sup>2)</sup> Applicable
<b>Gandaki Province</b>					
Total	1,000	522	261	115	102
Metropolitan City	142	40	82	3	17
Municipality	305	165	83	35	22
Rural Municipality	553	317	96	77	63
<b>401 Gorkha</b>					
Total	148	65	17	63	3
Municipality	34	8	10	15	1
Rural Municipality	114	57	7	48	2
<b>402 Manang</b>					
Total	12	10	1	1	0
Rural Municipality	12	10	1	1	0
<b>403 Mustang</b>					
Total	13	13	0	0	0
Rural Municipality	13	13	0	0	0
<b>404 Myagdi</b>					
Total	171	151	16	3	1
Municipality	46	39	7	0	0
Rural Municipality	125	112	9	3	1
<b>405 Kaski</b>					
Total	163	46	84	4	29
Metropolitan City	142	40	82	3	17
Rural Municipality	21	6	2	1	12
<b>406 Lamjung</b>					
Total	76	44	13	10	9
Municipality	36	11	12	8	5
Rural Municipality	40	33	1	2	4

1) NSIC stands for Nepal Standard Industrial Classification.

2) Includes Lease/contract out.

3) Includes "Not reported ", "Unknown" and so on.

Table 5-1 Number of Establishments by Section of Industrial Classification, Tenure of Business Place (Building) and Local Level.

District and Local Level	Section of NSIC <sup>1)</sup>				
	B+D+E+F				
	Mining, Electricity, Gas, Water supply & Construction				
	Tenure of Business Place (Building)				
	Total	Owned	Rented	Others <sup>2)</sup> (Lease+Others)	Not <sup>2)</sup> Applicable
<b>407 Tanahu</b>					
Total	117	35	58	9	15
Municipality	60	26	21	4	9
Rural Municipality	57	9	37	5	6
<b>408 Nawalparasi East</b>					
Total	115	52	22	14	27
Municipality	44	27	13	3	1
Rural Municipality	71	25	9	11	26
<b>409 Syangja</b>					
Total	13	6	6	1	0
Municipality	9	3	5	1	0
Rural Municipality	4	3	1	0	0
<b>410 Parbat</b>					
Total	33	8	18	1	6
Municipality	13	3	6	1	3
Rural Municipality	20	5	12	0	3
<b>411 Baglung</b>					
Total	139	92	26	9	12
Municipality	63	48	9	3	3
Rural Municipality	76	44	17	6	9

1) NSIC stands for Nepal Standard Industrial Classification.

2) Includes Lease/contract out.

3) Includes "Not reported ", "Unknown" and so on.

Table 5-1 Number of Establishments by Section of Industrial Classification, Tenure of Business Place (Building) and Local Level.

District and Local Level	Section of NSIC <sup>1)</sup>				
	B+D+E+F				
	Mining, Electricity, Gas, Water supply & Construction				
	Tenure of Business Place (Building)				
	Total	Owned	Rented	Others <sup>2)</sup> (Lease+Others)	Not <sup>2)</sup> Applicable
Gorkha District	148	65	17	63	3
40101 CHUMANUBRI RURAL MUNICIPALITY	2	2	0	0	0
40102 AJIRKOT RURAL MUNICIPALITY	46	19	2	25	0
40103 BARPAK SULIKOT RURAL MUNICIPALITY	24	11	1	12	0
40104 DHARCHE RURAL MUNICIPALITY	8	5	1	2	0
40105 AARUGHAT RURAL MUNICIPALITY	4	1	2	1	0
40106 BHIMSEN THAPA RURAL MUNICIPALITY	4	3	1	0	0
40107 SIRANCHOWK RURAL MUNICIPALITY	16	13	0	3	0
40108 PALUNG TAR MUNICIPALITY	12	5	3	4	0
40109 GORKHA MUNICIPALITY	22	3	7	11	1
40110 SHAHID LAKHAN RURAL MUNICIPALITY	2	2	0	0	0
40111 GANDAKI RURAL MUNICIPALITY	8	1	0	5	2
Manang District	12	10	1	1	0
40201 NARPA BHUMI RURAL MUNICIPALITY	2	2	0	0	0
40202 MANANG NGISHANG RURAL MUNICIPALITY	2	2	0	0	0
40203 CHAME RURAL MUNICIPALITY	3	3	0	0	0
40204 NASAON RURAL MUNICIPALITY	5	3	1	1	0
Mustang District	13	13	0	0	0
40301 LO-GHEKAR DAMODARKUNDA RURAL MUNICIPA	0	0	0	0	0
40302 GHARPAJHONG RURAL MUNICIPALITY	13	13	0	0	0
40303 WARAGUNG MUKTIKSHETRA RURAL MUNICIPAL	0	0	0	0	0
40304 LOMANTHANG RURAL MUNICIPALITY	0	0	0	0	0
40305 THASANG RURAL MUNICIPALITY	0	0	0	0	0
Myagdi District	171	151	16	3	1
40401 ANNA PURNA RURAL MUNICIPALITY	11	7	3	1	0
40402 RAGHUGANGA RURAL MUNICIPALITY	8	8	0	0	0
40403 DHAWALAGIRI RURAL MUNICIPALITY	91	83	6	2	0
40404 MALIKA RURAL MUNICIPALITY	10	10	0	0	0
40405 MANGALA RURAL MUNICIPALITY	5	4	0	0	1
40406 BENI MUNICIPALITY	46	39	7	0	0
Kaski District	163	46	84	4	29
40501 MADI RURAL MUNICIPALITY	1	1	0	0	0
40502 MACHHAPUCHCHHRE RURAL MUNICIPALITY	2	0	1	0	1
40503 ANNA PURNA RURAL MUNICIPALITY	15	4	1	1	9
40504 POKHARA METROPOLITIAN CITY	142	40	82	3	17
40505 RUPA RURAL MUNICIPALITY	3	1	0	0	2
Lamjung District	76	44	13	10	9
40601 DORDI RURAL MUNICIPALITY	8	6	0	1	1
40602 MARSHYANGDI RURAL MUNICIPALITY	12	10	1	0	1
40603 KWHOLA SOTHAR RURAL MUNICIPALITY	14	11	0	1	2
40604 MADHYA NEPAL MUNICIPALITY	5	3	2	0	0
40605 BENSI SHAHAR MUNICIPALITY	11	3	4	2	2
40606 SUNDARBAZAR MUNICIPALITY	18	4	5	6	3
40607 RAINAS MUNICIPALITY	2	1	1	0	0
40608 DUDHAPOKHARI RURAL MUNICIPALITY	6	6	0	0	0
Tanahu District	117	35	58	9	15
40701 BHANU MUNICIPALITY	5	2	3	0	0
40702 BYAS MUNICIPALITY	21	7	11	1	2
40703 MYAGDE RURAL MUNICIPALITY	2	2	0	0	0
40704 SHUKLAGANDAKI MUNICIPALITY	32	16	6	3	7
40705 BHIMAD MUNICIPALITY	2	1	1	0	0
40706 GHIRING RURAL MUNICIPALITY	0	0	0	0	0
40707 RHISHING RURAL MUNICIPALITY	27	1	25	0	1
40708 DEVGHAT RURAL MUNICIPALITY	0	0	0	0	0
40709 BANDIPUR RURAL MUNICIPALITY	22	2	10	5	5
40710 AANBU KHAIRENI RURAL MUNICIPALITY	6	4	2	0	0

1) NSIC stands for Nepal Standard Industrial Classification.

2) Includes Lease/contract out.

3) Includes "Not reported ", "Unknown" and so on.

Table 5-1 Number of Establishments by Section of Industrial Classification, Tenure of Business Place (Building) and Local Level.

District and Local Level	Section of NSIC <sup>1)</sup>				
	B+D+E+F				
	Mining, Electricity, Gas, Water supply & Construction				
	Tenure of Business Place (Building)				
	Total	Owned	Rented	Others <sup>2)</sup> (Lease+Others)	Not <sup>2)</sup> Applicable
Nawalparasi East District	115	52	22	14	27
40801 GAIDAKOT MUNICIPALITY	12	8	4	0	0
40802 BULINGTAR RURAL MUNICIPALITY	23	12	0	7	4
40803 BUNGDIKALI RURAL MUNICIPALITY	32	8	1	2	21
40804 HUPSEKOT RURAL MUNICIPALITY	9	3	3	2	1
40805 DEVCHULI MUNICIPALITY	13	9	1	3	0
40806 KAWASOTI MUNICIPALITY	14	7	7	0	0
40807 MADHYA BINDU MUNICIPALITY	5	3	1	0	1
40808 BINAYI TRIBENI RURAL MUNICIPALITY	7	2	5	0	0
Syangja District	13	6	6	1	0
40901 PUTALIBAZAR MUNICIPALITY	1	0	1	0	0
40902 PHEDIKHOLA RURAL MUNICIPALITY	0	0	0	0	0
40903 AANDHIKHOLA RURAL MUNICIPALITY	0	0	0	0	0
40904 ARJUN CHOUPARI RURAL MUNICIPALITY	0	0	0	0	0
40905 BHIRKOT MUNICIPALITY	2	0	2	0	0
40906 BIRUWA RURAL MUNICIPALITY	2	2	0	0	0
40907 HARINAS RURAL MUNICIPALITY	0	0	0	0	0
40908 CHAPAKOT MUNICIPALITY	2	1	0	1	0
40909 WALLING MUNICIPALITY	2	1	1	0	0
40910 GALYANG MUNICIPALITY	2	1	1	0	0
40911 KALIGANDAKI RURAL MUNICIPALITY	2	1	1	0	0
Syangja District	33	8	18	1	6
41001 MODI RURAL MUNICIPALITY	3	2	1	0	0
41002 JALJALA RURAL MUNICIPALITY	13	3	8	0	2
41003 KUSHMA MUNICIPALITY	5	2	3	0	0
41004 PHALEBAS MUNICIPALITY	8	1	3	1	3
41005 MAHASHILA RURAL MUNICIPALITY	1	0	1	0	0
41006 BIHADI RURAL MUNICIPALITY	2	0	1	0	1
41007 PAIYU RURAL MUNICIPALITY	1	0	1	0	0
Baglung District	139	92	26	9	12
41101 BAGLUNG MUNICIPALITY	18	7	8	2	1
41102 KATHEKHOLA RURAL MUNICIPALITY	5	1	0	0	4
41103 TARAKHOLA RURAL MUNICIPALITY	28	8	14	5	1
41104 TAMANKHOLA RURAL MUNICIPALITY	11	11	0	0	0
41105 DHORPATAN MUNICIPALITY	17	17	0	0	0
41106 NISIKHOLA RURAL MUNICIPALITY	11	10	0	1	0
41107 BADIGAD RURAL MUNICIPALITY	18	13	1	0	4
41108 GALKOT MUNICIPALITY	17	13	1	1	2
41109 BARENG RURAL MUNICIPALITY	3	1	2	0	0
41110 JAIMUNI MUNICIPALITY	11	11	0	0	0

1) NSIC stands for Nepal Standard Industrial Classification.

2) Includes Lease/contract out.

3) Includes "Not reported ", "Unknown" and so on.

Table 5-1 Number of Establishments by Section of Industrial Classification, Tenure of Business Place (Building) and Local Level.

District and Local Level	Section of NSIC <sup>1)</sup>				
	G				
	Wholesale and Retail Trade				
	Tenure of Business Place (Building)				
	Total	Owned	Rented	Others <sup>2)</sup> (Lease+Others)	Not <sup>2)</sup> Applicable
<b>Gandaki Province</b>					
Total	50,577	26,645	23,159	250	523
Metropolitan City	15,279	4,059	11,041	83	96
Municipality	22,226	12,908	8,894	95	329
Rural Municipality	13,072	9,678	3,224	72	98
<b>401 Gorkha</b>					
Total	4,807	3,526	1,240	28	13
Municipality	2,091	1,353	709	20	9
Rural Municipality	2,716	2,173	531	8	4
<b>402 Manang</b>					
Total	47	15	28	4	0
Rural Municipality	47	15	28	4	0
<b>403 Mustang</b>					
Total	183	73	104	5	1
Rural Municipality	183	73	104	5	1
<b>404 Myagdi</b>					
Total	2,091	1,451	610	9	21
Municipality	939	503	410	8	18
Rural Municipality	1,152	948	200	1	3
<b>405 Kaski</b>					
Total	16,197	4,756	11,240	95	106
Metropolitan City	15,279	4,059	11,041	83	96
Rural Municipality	918	697	199	12	10
<b>406 Lamjung</b>					
Total	2,810	1,810	972	12	16
Municipality	2,200	1,337	845	8	10
Rural Municipality	610	473	127	4	6

1) NSIC stands for Nepal Standard Industrial Classification.

2) Includes Lease/contract out.

3) Includes "Not reported ", "Unknown" and so on.

Table 5-1 Number of Establishments by Section of Industrial Classification, Tenure of Business Place (Building) and Local Level.

District and Local Level	Section of NSIC <sup>1)</sup>				
	G				
	Wholesale and Retail Trade				
	Tenure of Business Place (Building)				
	Total	Owned	Rented	Others <sup>2)</sup> (Lease+Others)	Not <sup>2)</sup> Applicable
<b>407 Tanahu</b>					
Total	6,454	4,103	2,283	18	50
Municipality	4,452	2,731	1,674	8	39
Rural Municipality	2,002	1,372	609	10	11
<b>408 Nawalparasi East</b>					
Total	7,219	4,186	2,726	19	288
Municipality	5,671	3,108	2,304	17	242
Rural Municipality	1,548	1,078	422	2	46
<b>409 Syangja</b>					
Total	4,161	2,550	1,586	19	6
Municipality	2,936	1,682	1,235	13	6
Rural Municipality	1,225	868	351	6	0
<b>410 Parbat</b>					
Total	2,292	1,454	802	29	7
Municipality	1,055	594	450	9	2
Rural Municipality	1,237	860	352	20	5
<b>411 Baglung</b>					
Total	4,316	2,721	1,568	12	15
Municipality	2,882	1,600	1,267	12	3
Rural Municipality	1,434	1,121	301	0	12

1) NSIC stands for Nepal Standard Industrial Classification.

2) Includes Lease/contract out.

3) Includes "Not reported ", "Unknown" and so on.

Table 5-1 Number of Establishments by Section of Industrial Classification, Tenure of Business Place (Building) and Local Level.

District and Local Level	Section of NSIC <sup>1)</sup>				
	G				
	Wholesale and Retail Trade				
	Tenure of Business Place (Building)				
	Total	Owned	Rented	Others <sup>2)</sup> (Lease+Others)	Not <sup>2)</sup> Applicable
Gorkha District	4,807	3,526	1,240	28	13
40101 CHUMANUBRI RURAL MUNICIPALITY	47	43	4	0	0
40102 AJIRKOT RURAL MUNICIPALITY	271	220	49	2	0
40103 BARPAK SULIKOT RURAL MUNICIPALITY	368	305	60	3	0
40104 DHARCHE RURAL MUNICIPALITY	200	188	12	0	0
40105 AARUGHAT RURAL MUNICIPALITY	452	366	85	1	0
40106 BHIMSEN THAPA RURAL MUNICIPALITY	334	266	67	0	1
40107 SIRANCHOWK RURAL MUNICIPALITY	330	257	72	0	1
40108 PALUNG TAR MUNICIPALITY	652	507	141	3	1
40109 GORKHA MUNICIPALITY	1,439	846	568	17	8
40110 SHAHID LAKHAN RURAL MUNICIPALITY	419	278	137	2	2
40111 GANDAKI RURAL MUNICIPALITY	295	250	45	0	0
Manang District	47	15	28	4	0
40201 NARPA BHUMI RURAL MUNICIPALITY	0	0	0	0	0
40202 MANANG NGISHANG RURAL MUNICIPALITY	12	3	6	3	0
40203 CHAME RURAL MUNICIPALITY	24	8	16	0	0
40204 NASAON RURAL MUNICIPALITY	11	4	6	1	0
Mustang District	183	73	104	5	1
40301 LO-GHEKAR DAMODARKUNDA RURAL MUNICIPA	18	13	5	0	0
40302 GHARPAJHONG RURAL MUNICIPALITY	87	15	71	0	1
40303 WARAGUNG MUKTIKSHETRA RURAL MUNICIPAL	13	3	10	0	0
40304 LOMANTHANG RURAL MUNICIPALITY	22	11	6	5	0
40305 THASANG RURAL MUNICIPALITY	43	31	12	0	0
Myagdi District	2,091	1,451	610	9	21
40401 ANNAPURNA RURAL MUNICIPALITY	219	175	42	0	2
40402 RAGHUGANGA RURAL MUNICIPALITY	216	194	21	1	0
40403 DHAWALAGIRI RURAL MUNICIPALITY	173	148	25	0	0
40404 MALIKA RURAL MUNICIPALITY	279	194	84	0	1
40405 MANGALA RURAL MUNICIPALITY	265	237	28	0	0
40406 BENI MUNICIPALITY	939	503	410	8	18
Kaski District	16,197	4,756	11,240	95	106
40501 MADI RURAL MUNICIPALITY	152	139	11	2	0
40502 MACHHAPUCHCHHRE RURAL MUNICIPALITY	296	214	76	6	0
40503 ANNAPURNA RURAL MUNICIPALITY	362	255	93	4	10
40504 POKHARA METROPOLITIAN CITY	15,279	4,059	11,041	83	96
40505 RUPA RURAL MUNICIPALITY	108	89	19	0	0
Lamjung District	2,810	1,810	972	12	16
40601 DORDI RURAL MUNICIPALITY	204	156	46	2	0
40602 MARSHYANGDI RURAL MUNICIPALITY	193	145	47	1	0
40603 KWHOLA SOTHAR RURAL MUNICIPALITY	83	66	17	0	0
40604 MADHYA NEPAL MUNICIPALITY	504	333	164	1	6
40605 BENSI SHAHAR MUNICIPALITY	827	426	394	3	4
40606 SUNDARBAZAR MUNICIPALITY	578	362	214	2	0
40607 RAINAS MUNICIPALITY	291	216	73	2	0
40608 DUDHAPOKHARI RURAL MUNICIPALITY	130	106	17	1	6
Tanahu District	6,454	4,103	2,283	18	50
40701 BHANU MUNICIPALITY	777	589	185	0	3
40702 BYAS MUNICIPALITY	1,835	1,039	766	5	25
40703 MYAGDE RURAL MUNICIPALITY	364	289	72	3	0
40704 SHUKLAGANDAKI MUNICIPALITY	1,238	714	514	3	7
40705 BHIMAD MUNICIPALITY	602	389	209	0	4
40706 GHIRING RURAL MUNICIPALITY	158	120	36	2	0
40707 RHISHING RURAL MUNICIPALITY	226	182	43	1	0
40708 DEVGHAT RURAL MUNICIPALITY	174	135	38	1	0
40709 BANDIPUR RURAL MUNICIPALITY	547	313	222	2	10
40710 AANBU KHAIRENI RURAL MUNICIPALITY	533	333	198	1	1

1) NSIC stands for Nepal Standard Industrial Classification.

2) Includes Lease/contract out.

3) Includes "Not reported ", "Unknown" and so on.

Table 5-1 Number of Establishments by Section of Industrial Classification, Tenure of Business Place (Building) and Local Level.

District and Local Level	Section of NSIC <sup>1)</sup>				
	G				
	Wholesale and Retail Trade				
	Tenure of Business Place (Building)				
	Total	Owned	Rented	Others <sup>2)</sup> (Lease+Others)	Not <sup>2)</sup> Applicable
Nawalparasi East District	7,219	4,186	2,726	19	288
40801 GAIDAKOT MUNICIPALITY	1,556	758	699	8	91
40802 BULINGTAR RURAL MUNICIPALITY	255	196	58	1	0
40803 BUNGDIKALI RURAL MUNICIPALITY	244	170	71	0	3
40804 HUPSEKOT RURAL MUNICIPALITY	449	331	118	0	0
40805 DEVCHULI MUNICIPALITY	1,243	661	564	6	12
40806 KAWASOTI MUNICIPALITY	1,870	949	846	3	72
40807 MADHYA BINDU MUNICIPALITY	1,002	740	195	0	67
40808 BINAYI TRIBENI RURAL MUNICIPALITY	600	381	175	1	43
Syangja District	4,161	2,550	1,586	19	6
40901 PUTALIBAZAR MUNICIPALITY	710	390	313	4	3
40902 PHEDIKHOLA RURAL MUNICIPALITY	142	87	55	0	0
40903 AANDHIKHOLA RURAL MUNICIPALITY	179	136	43	0	0
40904 ARJUN CHOUPARI RURAL MUNICIPALITY	249	199	46	4	0
40905 BHIRKOT MUNICIPALITY	403	231	169	2	1
40906 BIRUWA RURAL MUNICIPALITY	159	90	68	1	0
40907 HARINAS RURAL MUNICIPALITY	181	138	43	0	0
40908 CHAPAKOT MUNICIPALITY	343	206	135	2	0
40909 WALLING MUNICIPALITY	874	445	425	3	1
40910 GALYANG MUNICIPALITY	606	410	193	2	1
40911 KALIGANDAKI RURAL MUNICIPALITY	315	218	96	1	0
Syangja District	2,292	1,454	802	29	7
41001 MODI RURAL MUNICIPALITY	349	259	86	2	2
41002 JALJALA RURAL MUNICIPALITY	365	233	127	2	3
41003 KUSHMA MUNICIPALITY	761	398	353	8	2
41004 PHALEBAS MUNICIPALITY	294	196	97	1	0
41005 MAHASHILA RURAL MUNICIPALITY	103	60	28	15	0
41006 BIHADI RURAL MUNICIPALITY	140	122	17	1	0
41007 PAIYU RURAL MUNICIPALITY	280	186	94	0	0
Baglung District	4,316	2,721	1,568	12	15
41101 BAGLUNG MUNICIPALITY	1,540	768	766	6	0
41102 KATHEKHOLA RURAL MUNICIPALITY	314	256	54	0	4
41103 TARAKHOLA RURAL MUNICIPALITY	146	122	24	0	0
41104 TAMANKHOLA RURAL MUNICIPALITY	113	95	18	0	0
41105 DHORPATAN MUNICIPALITY	414	234	179	0	1
41106 NISIKHOLA RURAL MUNICIPALITY	248	206	42	0	0
41107 BADIGAD RURAL MUNICIPALITY	476	348	120	0	8
41108 GALKOT MUNICIPALITY	518	309	208	1	0
41109 BARENG RURAL MUNICIPALITY	137	94	43	0	0
41110 JAIMUNI MUNICIPALITY	410	289	114	5	2

1) NSIC stands for Nepal Standard Industrial Classification.

2) Includes Lease/contract out.

3) Includes "Not reported ", "Unknown" and so on.



Table 5-1 Number of Establishments by Section of Industrial Classification, Tenure of Business Place (Building) and Local Level.

District and Local Level	Section of NSIC <sup>1)</sup>				
	H+J				
	Transportation and Storage, Information and Communication				
	Tenure of Business Place (Building)				
	Total	Owned	Rented	Others <sup>2)</sup> (Lease+Others)	Not <sup>2)</sup> Applicable
<b>Gandaki Province</b>					
Total	647	218	323	77	29
Metropolitan City	148	27	109	4	8
Municipality	259	91	135	27	6
Rural Municipality	240	100	79	46	15
<b>401 Gorkha</b>					
Total	60	15	29	15	1
Municipality	20	2	14	3	1
Rural Municipality	40	13	15	12	0
<b>402 Manang</b>					
Total	4	1	3	0	0
Rural Municipality	4	1	3	0	0
<b>403 Mustang</b>					
Total	16	5	7	3	1
Rural Municipality	16	5	7	3	1
<b>404 Myagdi</b>					
Total	58	30	20	5	3
Municipality	15	6	9	0	0
Rural Municipality	43	24	11	5	3
<b>405 Kaski</b>					
Total	158	30	112	7	9
Metropolitan City	148	27	109	4	8
Rural Municipality	10	3	3	3	1
<b>406 Lamjung</b>					
Total	69	19	27	19	4
Municipality	49	13	23	11	2
Rural Municipality	20	6	4	8	2

1) NSIC stands for Nepal Standard Industrial Classification.

2) Includes Lease/contract out.

3) Includes "Not reported ", "Unknown" and so on.

Table 5-1 Number of Establishments by Section of Industrial Classification, Tenure of Business Place (Building) and Local Level.

District and Local Level	Section of NSIC <sup>1)</sup>				
	H+J				
	Transportation and Storage, Information and Communication				
	Tenure of Business Place (Building)				
	Total	Owned	Rented	Others <sup>2)</sup> (Lease+Others)	Not <sup>2)</sup> Applicable
<b>407 Tanahu</b>					
Total	68	22	41	5	0
Municipality	42	12	29	1	0
Rural Municipality	26	10	12	4	0
<b>408 Nawalparasi East</b>					
Total	59	28	26	3	2
Municipality	44	18	22	3	1
Rural Municipality	15	10	4	0	1
<b>409 Syangja</b>					
Total	33	17	10	4	2
Municipality	22	11	6	3	2
Rural Municipality	11	6	4	1	0
<b>410 Parbat</b>					
Total	46	24	10	12	0
Municipality	22	12	5	5	0
Rural Municipality	24	12	5	7	0
<b>411 Baglung</b>					
Total	76	27	38	4	7
Municipality	45	17	27	1	0
Rural Municipality	31	10	11	3	7

1) NSIC stands for Nepal Standard Industrial Classification.

2) Includes Lease/contract out.

3) Includes "Not reported ", "Unknown" and so on.

Table 5-1 Number of Establishments by Section of Industrial Classification, Tenure of Business Place (Building) and Local Level.

District and Local Level	Section of NSIC <sup>1)</sup>				
	H+J				
	Transportation and Storage, Information and Communication				
	Tenure of Business Place (Building)				
	Total	Owned	Rented	Others <sup>2)</sup> (Lease+Others)	Not <sup>2)</sup> Applicable
Gorkha District	60	15	29	15	1
40101 CHUMANUBRI RURAL MUNICIPALITY	1	0	1	0	0
40102 AJIRKOT RURAL MUNICIPALITY	4	1	1	2	0
40103 BARPAK SULIKOT RURAL MUNICIPALITY	6	1	3	2	0
40104 DHARCHE RURAL MUNICIPALITY	5	0	2	3	0
40105 AARUGHAT RURAL MUNICIPALITY	7	5	1	1	0
40106 BHIMSEN THAPA RURAL MUNICIPALITY	4	1	1	2	0
40107 SIRANCHOWK RURAL MUNICIPALITY	5	2	1	2	0
40108 PALUNG TAR MUNICIPALITY	6	1	1	3	1
40109 GORKHA MUNICIPALITY	14	1	13	0	0
40110 SHAHID LAKHAN RURAL MUNICIPALITY	4	1	3	0	0
40111 GANDAKI RURAL MUNICIPALITY	4	2	2	0	0
Manang District	4	1	3	0	0
40201 NARPA BHUMI RURAL MUNICIPALITY	0	0	0	0	0
40202 MANANG NGISHANG RURAL MUNICIPALITY	2	0	2	0	0
40203 CHAME RURAL MUNICIPALITY	2	1	1	0	0
40204 NASAON RURAL MUNICIPALITY	0	0	0	0	0
Mustang District	16	5	7	3	1
40301 LO-GHEKAR DAMODARKUNDA RURAL MUNICIPA	3	1	1	1	0
40302 GHARPAJHONG RURAL MUNICIPALITY	3	1	2	0	0
40303 WARAGUNG MUKTIKSHETRA RURAL MUNICIPAL	4	1	1	1	1
40304 LOMANTHANG RURAL MUNICIPALITY	3	1	1	1	0
40305 THASANG RURAL MUNICIPALITY	3	1	2	0	0
Myagdi District	58	30	20	5	3
40401 ANNAPURNA RURAL MUNICIPALITY	7	3	2	2	0
40402 RAGHUGANGA RURAL MUNICIPALITY	4	3	1	0	0
40403 DHAWALAGIRI RURAL MUNICIPALITY	26	14	6	3	3
40404 MALIKA RURAL MUNICIPALITY	3	2	1	0	0
40405 MANGALA RURAL MUNICIPALITY	3	2	1	0	0
40406 BENI MUNICIPALITY	15	6	9	0	0
Kaski District	158	30	112	7	9
40501 MADI RURAL MUNICIPALITY	1	0	0	1	0
40502 MACHHAPUCHCHHRE RURAL MUNICIPALITY	2	0	0	1	1
40503 ANNAPURNA RURAL MUNICIPALITY	4	1	2	1	0
40504 POKHARA METROPOLITIAN CITY	148	27	109	4	8
40505 RUPA RURAL MUNICIPALITY	3	2	1	0	0
Lamjung District	69	19	27	19	4
40601 DORDI RURAL MUNICIPALITY	9	3	3	1	2
40602 MARSHYANGDI RURAL MUNICIPALITY	3	1	0	2	0
40603 KWHOLA SOTHAR RURAL MUNICIPALITY	3	2	0	1	0
40604 MADHYA NEPAL MUNICIPALITY	11	2	6	2	1
40605 BENSI SHAHAR MUNICIPALITY	24	7	14	2	1
40606 SUNDARBAZAR MUNICIPALITY	13	4	3	6	0
40607 RAINAS MUNICIPALITY	1	0	0	1	0
40608 DUDHAPOKHARI RURAL MUNICIPALITY	5	0	1	4	0
Tanahu District	68	22	41	5	0
40701 BHANU MUNICIPALITY	2	1	1	0	0
40702 BYAS MUNICIPALITY	22	6	15	1	0
40703 MYAGDE RURAL MUNICIPALITY	1	0	0	1	0
40704 SHUKLAGANDAKI MUNICIPALITY	14	4	10	0	0
40705 BHIMAD MUNICIPALITY	4	1	3	0	0
40706 GHIRING RURAL MUNICIPALITY	1	1	0	0	0
40707 RHISHING RURAL MUNICIPALITY	5	3	2	0	0
40708 DEVGHAT RURAL MUNICIPALITY	3	2	1	0	0
40709 BANDIPUR RURAL MUNICIPALITY	8	3	3	2	0
40710 AANBU KHAIRENI RURAL MUNICIPALITY	8	1	6	1	0

1) NSIC stands for Nepal Standard Industrial Classification.

2) Includes Lease/contract out.

3) Includes "Not reported ", "Unknown" and so on.

Table 5-1 Number of Establishments by Section of Industrial Classification, Tenure of Business Place (Building) and Local Level.

District and Local Level	Section of NSIC <sup>1)</sup>				
	H+J				
	Transportation and Storage, Information and Communication				
	Tenure of Business Place (Building)				
	Total	Owned	Rented	Others <sup>2)</sup> (Lease+Others)	Not <sup>2)</sup> Applicable
Nawalparasi East District	59	28	26	3	2
40801 GAIDAKOT MUNICIPALITY	16	7	9	0	0
40802 BULINGTAR RURAL MUNICIPALITY	6	4	2	0	0
40803 BUNGDIKALI RURAL MUNICIPALITY	2	2	0	0	0
40804 HUPSEKOT RURAL MUNICIPALITY	2	2	0	0	0
40805 DEVCHULI MUNICIPALITY	6	2	3	0	1
40806 KAWASOTI MUNICIPALITY	15	6	8	1	0
40807 MADHYA BINDU MUNICIPALITY	7	3	2	2	0
40808 BINAYI TRIBENI RURAL MUNICIPALITY	5	2	2	0	1
Syangja District	33	17	10	4	2
40901 PUTALIBAZAR MUNICIPALITY	6	5	1	0	0
40902 PHEDIKHOLA RURAL MUNICIPALITY	1	1	0	0	0
40903 AANDHIKHOLA RURAL MUNICIPALITY	2	1	1	0	0
40904 ARJUN CHOUPARI RURAL MUNICIPALITY	2	1	1	0	0
40905 BHIRKOT MUNICIPALITY	3	2	1	0	0
40906 BIRUWA RURAL MUNICIPALITY	2	1	1	0	0
40907 HARINAS RURAL MUNICIPALITY	1	1	0	0	0
40908 CHAPAKOT MUNICIPALITY	3	1	0	2	0
40909 WALLING MUNICIPALITY	3	1	1	1	0
40910 GALYANG MUNICIPALITY	7	2	3	0	2
40911 KALIGANDAKI RURAL MUNICIPALITY	3	1	1	1	0
Syangja District	46	24	10	12	0
41001 MODI RURAL MUNICIPALITY	7	4	3	0	0
41002 JALJALA RURAL MUNICIPALITY	5	4	0	1	0
41003 KUSHMA MUNICIPALITY	12	5	4	3	0
41004 PHALEBAS MUNICIPALITY	10	7	1	2	0
41005 MAHASHILA RURAL MUNICIPALITY	3	0	0	3	0
41006 BIHADI RURAL MUNICIPALITY	4	2	1	1	0
41007 PAIYU RURAL MUNICIPALITY	5	2	1	2	0
Baglung District	76	27	38	4	7
41101 BAGLUNG MUNICIPALITY	22	9	13	0	0
41102 KATHEKHOLA RURAL MUNICIPALITY	8	2	3	3	0
41103 TARAKHOLA RURAL MUNICIPALITY	3	0	2	0	1
41104 TAMANKHOLA RURAL MUNICIPALITY	3	2	1	0	0
41105 DHORPATAN MUNICIPALITY	5	1	4	0	0
41106 NISIKHOLA RURAL MUNICIPALITY	4	1	1	0	2
41107 BADIGAD RURAL MUNICIPALITY	11	3	4	0	4
41108 GALKOT MUNICIPALITY	8	3	5	0	0
41109 BARENG RURAL MUNICIPALITY	2	2	0	0	0
41110 JAIMUNI MUNICIPALITY	10	4	5	1	0

1) NSIC stands for Nepal Standard Industrial Classification.

2) Includes Lease/contract out.

3) Includes "Not reported ", "Unknown" and so on.

Table 5-1 Number of Establishments by Section of Industrial Classification, Tenure of Business Place (Building) and Local Level.

District and Local Level	Section of NSIC <sup>1)</sup>				
	I				
	Accommodation and Food Service				
	Tenure of Business Place (Building)				
	Total	Owned	Rented	Others <sup>2)</sup> (Lease+Others)	Not <sup>2)</sup> Applicable
Gandaki Province					
Total	16,011	7,073	8,453	264	221
Metropolitan City	5,304	1,190	3,930	113	71
Municipality	5,840	2,534	3,129	74	103
Rural Municipality	4,867	3,349	1,394	77	47
401 Gorkha					
Total	1,443	878	524	28	13
Municipality	619	296	302	12	9
Rural Municipality	824	582	222	16	4
402 Manang					
Total	311	262	30	19	0
Rural Municipality	311	262	30	19	0
403 Mustang					
Total	383	289	88	6	0
Rural Municipality	383	289	88	6	0
404 Myagdi					
Total	578	342	232	2	2
Municipality	225	79	143	2	1
Rural Municipality	353	263	89	0	1
405 Kaski					
Total	6,073	1,787	4,086	122	78
Metropolitan City	5,304	1,190	3,930	113	71
Rural Municipality	769	597	156	9	7
406 Lamjung					
Total	934	520	402	9	3
Municipality	644	288	349	4	3
Rural Municipality	290	232	53	5	0

1) NSIC stands for Nepal Standard Industrial Classification.

2) Includes Lease/contract out.

3) Includes "Not reported ", "Unknown" and so on.

Table 5-1 Number of Establishments by Section of Industrial Classification, Tenure of Business Place (Building) and Local Level.

District and Local Level	Section of NSIC <sup>1)</sup>				
	I				
	Accommodation and Food Service				
	Tenure of Business Place (Building)				
	Total	Owned	Rented	Others <sup>2)</sup> (Lease+Others)	Not <sup>2)</sup> Applicable
<b>407 Tanahu</b>					
Total	1,900	928	924	17	31
Municipality	1,210	529	653	9	19
Rural Municipality	690	399	271	8	12
<b>408 Nawalparasi East</b>					
Total	1,766	830	831	22	83
Municipality	1,367	589	699	19	60
Rural Municipality	399	241	132	3	23
<b>409 Syangja</b>					
Total	1,091	523	557	10	1
Municipality	794	344	443	6	1
Rural Municipality	297	179	114	4	0
<b>410 Parbat</b>					
Total	649	326	307	15	1
Municipality	327	155	163	8	1
Rural Municipality	322	171	144	7	0
<b>411 Baglung</b>					
Total	883	388	472	14	9
Municipality	654	254	377	14	9
Rural Municipality	229	134	95	0	0

1) NSIC stands for Nepal Standard Industrial Classification.

2) Includes Lease/contract out.

3) Includes "Not reported ", "Unknown" and so on.

Table 5-1 Number of Establishments by Section of Industrial Classification, Tenure of Business Place (Building) and Local Level.

District and Local Level	Section of NSIC <sup>1)</sup>				
	I				
	Accommodation and Food Service				
	Tenure of Business Place (Building)				
	Total	Owned	Rented	Others <sup>2)</sup> (Lease+Others)	Not <sup>2)</sup> Applicable
Gorkha District	1,443	878	524	28	13
40101 CHUMANUBRI RURAL MUNICIPALITY	109	86	17	6	0
40102 AJIRKOT RURAL MUNICIPALITY	62	38	24	0	0
40103 BARPAK SULIKOT RURAL MUNICIPALITY	76	59	16	1	0
40104 DHARCHE RURAL MUNICIPALITY	86	75	9	2	0
40105 AARUGHAT RURAL MUNICIPALITY	107	79	28	0	0
40106 BHIMSEN THAPA RURAL MUNICIPALITY	67	41	26	0	0
40107 SIRANCHOWK RURAL MUNICIPALITY	126	91	34	0	1
40108 PALUNG TAR MUNICIPALITY	169	108	60	0	1
40109 GORKHA MUNICIPALITY	450	188	242	12	8
40110 SHAHID LAKHAN RURAL MUNICIPALITY	136	80	50	4	2
40111 GANDAKI RURAL MUNICIPALITY	55	33	18	3	1
Manang District	311	262	30	19	0
40201 NARPA BHUMI RURAL MUNICIPALITY	27	25	2	0	0
40202 MANANG NGISHANG RURAL MUNICIPALITY	130	105	7	18	0
40203 CHAME RURAL MUNICIPALITY	72	55	17	0	0
40204 NASAON RURAL MUNICIPALITY	82	77	4	1	0
Mustang District	383	289	88	6	0
40301 LO-GHEKAR DAMODARKUNDA RURAL MUNICIPA	45	41	4	0	0
40302 GHARPAJHONG RURAL MUNICIPALITY	114	75	39	0	0
40303 WARAGUNG MUKTIKSHETRA RURAL MUNICIPAL	114	84	30	0	0
40304 LOMANTHANG RURAL MUNICIPALITY	51	39	6	6	0
40305 THASANG RURAL MUNICIPALITY	59	50	9	0	0
Myagdi District	578	342	232	2	2
40401 ANNAPURNA RURAL MUNICIPALITY	174	130	43	0	1
40402 RAGHUGANGA RURAL MUNICIPALITY	49	41	8	0	0
40403 DHAWALAGIRI RURAL MUNICIPALITY	57	40	17	0	0
40404 MALIKA RURAL MUNICIPALITY	45	30	15	0	0
40405 MANGALA RURAL MUNICIPALITY	28	22	6	0	0
40406 BENI MUNICIPALITY	225	79	143	2	1
Kaski District	6,073	1,787	4,086	122	78
40501 MADI RURAL MUNICIPALITY	67	63	4	0	0
40502 MACHHAPUCHCHHRE RURAL MUNICIPALITY	158	128	29	1	0
40503 ANNAPURNA RURAL MUNICIPALITY	507	379	113	8	7
40504 POKHARA METROPOLITIAN CITY	5,304	1,190	3,930	113	71
40505 RUPA RURAL MUNICIPALITY	37	27	10	0	0
Lamjung District	934	520	402	9	3
40601 DORDI RURAL MUNICIPALITY	41	22	19	0	0
40602 MARSHYANGDI RURAL MUNICIPALITY	144	118	22	4	0
40603 KWHOLA SOTHAR RURAL MUNICIPALITY	70	64	6	0	0
40604 MADHYA NEPAL MUNICIPALITY	113	72	39	1	1
40605 BENSI SHAHAR MUNICIPALITY	297	100	194	2	1
40606 SUNDARBAZAR MUNICIPALITY	162	65	97	0	0
40607 RAINAS MUNICIPALITY	72	51	19	1	1
40608 DUDHAPOKHARI RURAL MUNICIPALITY	35	28	6	1	0
Tanahu District	1,900	928	924	17	31
40701 BHANU MUNICIPALITY	213	111	100	2	0
40702 BYAS MUNICIPALITY	530	222	291	5	12
40703 MYAGDE RURAL MUNICIPALITY	127	73	50	2	2
40704 SHUKLAGANDAKI MUNICIPALITY	314	127	180	2	5
40705 BHIMAD MUNICIPALITY	153	69	82	0	2
40706 GHIRING RURAL MUNICIPALITY	26	15	11	0	0
40707 RHISHING RURAL MUNICIPALITY	33	20	12	0	1
40708 DEVGHAT RURAL MUNICIPALITY	55	40	14	1	0
40709 BANDIPUR RURAL MUNICIPALITY	242	129	103	5	5
40710 AANBU KHAIRENI RURAL MUNICIPALITY	207	122	81	0	4

1) NSIC stands for Nepal Standard Industrial Classification.

2) Includes Lease/contract out.

3) Includes "Not reported ", "Unknown" and so on.

Table 5-1 Number of Establishments by Section of Industrial Classification, Tenure of Business Place (Building) and Local Level.

District and Local Level	Section of NSIC <sup>1)</sup>				
	I				
	Accommodation and Food Service				
	Tenure of Business Place (Building)				
	Total	Owned	Rented	Others <sup>2)</sup> (Lease+Others)	Not <sup>2)</sup> Applicable
Nawalparasi East District	1,766	830	831	22	83
40801 GAIDAKOT MUNICIPALITY	456	170	264	6	16
40802 BULINGTAR RURAL MUNICIPALITY	28	15	13	0	0
40803 BUNGDIKALI RURAL MUNICIPALITY	27	10	17	0	0
40804 HUPSEKOT RURAL MUNICIPALITY	73	44	25	0	4
40805 DEVCHULI MUNICIPALITY	294	117	157	4	16
40806 KAWASOTI MUNICIPALITY	414	162	231	6	15
40807 MADHYA BINDU MUNICIPALITY	203	140	47	3	13
40808 BINAYI TRIBENI RURAL MUNICIPALITY	271	172	77	3	19
Syangja District	1,091	523	557	10	1
40901 PUTALIBAZAR MUNICIPALITY	253	93	158	1	1
40902 PHEDIKHOLA RURAL MUNICIPALITY	31	18	13	0	0
40903 AANDHIKHOLA RURAL MUNICIPALITY	54	43	11	0	0
40904 ARJUN CHOUPARI RURAL MUNICIPALITY	45	31	14	0	0
40905 BHIRKOT MUNICIPALITY	90	35	55	0	0
40906 BIRUWA RURAL MUNICIPALITY	38	13	24	1	0
40907 HARINAS RURAL MUNICIPALITY	31	20	11	0	0
40908 CHAPAKOT MUNICIPALITY	82	40	40	2	0
40909 WALLING MUNICIPALITY	191	94	95	2	0
40910 GALYANG MUNICIPALITY	178	82	95	1	0
40911 KALIGANDAKI RURAL MUNICIPALITY	98	54	41	3	0
Syangja District	649	326	307	15	1
41001 MODI RURAL MUNICIPALITY	74	44	28	2	0
41002 JALJALA RURAL MUNICIPALITY	93	42	51	0	0
41003 KUSHMA MUNICIPALITY	234	108	117	8	1
41004 PHALEBAS MUNICIPALITY	93	47	46	0	0
41005 MAHASHILA RURAL MUNICIPALITY	32	19	10	3	0
41006 BIHADI RURAL MUNICIPALITY	52	32	18	2	0
41007 PAIYU RURAL MUNICIPALITY	71	34	37	0	0
Baglung District	883	388	472	14	9
41101 BAGLUNG MUNICIPALITY	339	92	232	8	7
41102 KATHEKHOLA RURAL MUNICIPALITY	38	20	18	0	0
41103 TARAKHOLA RURAL MUNICIPALITY	26	17	9	0	0
41104 TAMANKHOLA RURAL MUNICIPALITY	16	9	7	0	0
41105 DHORPATAN MUNICIPALITY	128	65	60	2	1
41106 NISIKHOLA RURAL MUNICIPALITY	32	23	9	0	0
41107 BADIGAD RURAL MUNICIPALITY	91	52	39	0	0
41108 GALKOT MUNICIPALITY	115	53	58	3	1
41109 BARENG RURAL MUNICIPALITY	26	13	13	0	0
41110 JAIMUNI MUNICIPALITY	72	44	27	1	0

1) NSIC stands for Nepal Standard Industrial Classification.

2) Includes Lease/contract out.

3) Includes "Not reported ", "Unknown" and so on.



Table 5-1 Number of Establishments by Section of Industrial Classification, Tenure of Business Place (Building) and Local Level.

District and Local Level	Section of NSIC <sup>1)</sup>				
	K				
	Financial and Insurance				
	Tenure of Business Place (Building)				
	Total	Owned	Rented	Others <sup>2)</sup> (Lease+Others)	Not <sup>2)</sup> Applicable
Gandaki Province					
Total	2,262	336	1,624	213	89
Metropolitan City	543	48	458	33	4
Municipality	968	116	775	57	20
Rural Municipality	751	172	391	123	65
401 Gorkha					
Total	287	66	138	75	8
Municipality	126	24	71	29	2
Rural Municipality	161	42	67	46	6
402 Manang					
Total	12	0	12	0	0
Rural Municipality	12	0	12	0	0
403 Mustang					
Total	15	2	13	0	0
Rural Municipality	15	2	13	0	0
404 Myagdi					
Total	219	67	83	65	4
Municipality	59	11	43	4	1
Rural Municipality	160	56	40	61	3
405 Kaski					
Total	586	58	489	33	6
Metropolitan City	543	48	458	33	4
Rural Municipality	43	10	31	0	2
406 Lamjung					
Total	208	32	166	6	4
Municipality	159	16	140	2	1
Rural Municipality	49	16	26	4	3

1) NSIC stands for Nepal Standard Industrial Classification.

2) Includes Lease/contract out.

3) Includes "Not reported", "Unknown" and so on.

Table 5-1 Number of Establishments by Section of Industrial Classification, Tenure of Business Place (Building) and Local Level.

District and Local Level	Section of NSIC <sup>1)</sup>				
	K				
	Financial and Insurance				
	Tenure of Business Place (Building)				
	Total	Owned	Rented	Others <sup>2)</sup> (Lease+Others)	Not <sup>2)</sup> Applicable
<b>407 Tanahu</b>					
Total	250	24	214	4	8
Municipality	167	17	148	1	1
Rural Municipality	83	7	66	3	7
<b>408 Nawalparasi East</b>					
Total	240	31	164	6	39
Municipality	151	20	128	3	0
Rural Municipality	89	11	36	3	39
<b>409 Syangja</b>					
Total	164	16	136	4	8
Municipality	112	5	97	3	7
Rural Municipality	52	11	39	1	1
<b>410 Parbat</b>					
Total	80	7	63	5	5
Municipality	45	3	40	1	1
Rural Municipality	35	4	23	4	4
<b>411 Baglung</b>					
Total	201	33	146	15	7
Municipality	149	20	108	14	7
Rural Municipality	52	13	38	1	0

1) NSIC stands for Nepal Standard Industrial Classification.

2) Includes Lease/contract out.

3) Includes "Not reported ", "Unknown" and so on.

Table 5-1 Number of Establishments by Section of Industrial Classification, Tenure of Business Place (Building) and Local Level.

District and Local Level	Section of NSIC <sup>1)</sup>				
	K				
	Financial and Insurance				
	Tenure of Business Place (Building)				
	Total	Owned	Rented	Others <sup>2)</sup> (Lease+Others)	Not <sup>2)</sup> Applicable
Gorkha District	287	66	138	75	8
40101 CHUMANUBRI RURAL MUNICIPALITY	1	1	0	0	0
40102 AJIRKOT RURAL MUNICIPALITY	13	4	6	2	1
40103 BARPAK SULIKOT RURAL MUNICIPALITY	9	3	2	4	0
40104 DHARCHE RURAL MUNICIPALITY	7	0	2	5	0
40105 AARUGHAT RURAL MUNICIPALITY	16	4	12	0	0
40106 BHIMSEN THAPA RURAL MUNICIPALITY	15	3	8	4	0
40107 SIRANCHOWK RURAL MUNICIPALITY	19	9	4	6	0
40108 PALUNG TAR MUNICIPALITY	49	12	18	19	0
40109 GORKHA MUNICIPALITY	77	12	53	10	2
40110 SHAHID LAKHAN RURAL MUNICIPALITY	37	4	26	2	5
40111 GANDAKI RURAL MUNICIPALITY	44	14	7	23	0
Manang District	12	0	12	0	0
40201 NARPA BHUMI RURAL MUNICIPALITY	0	0	0	0	0
40202 MANANG NGISHANG RURAL MUNICIPALITY	1	0	1	0	0
40203 CHAME RURAL MUNICIPALITY	11	0	11	0	0
40204 NASAON RURAL MUNICIPALITY	0	0	0	0	0
Mustang District	15	2	13	0	0
40301 LO-GHEKAR DAMODARKUNDA RURAL MUNICIPA	0	0	0	0	0
40302 GHARPAJHONG RURAL MUNICIPALITY	13	2	11	0	0
40303 WARAGUNG MUKTIKSHETRA RURAL MUNICIPAL	1	0	1	0	0
40304 LOMANTHANG RURAL MUNICIPALITY	0	0	0	0	0
40305 THASANG RURAL MUNICIPALITY	1	0	1	0	0
Myagdi District	219	67	83	65	4
40401 ANNAPURNA RURAL MUNICIPALITY	18	10	5	3	0
40402 RAGHUGANGA RURAL MUNICIPALITY	14	7	3	4	0
40403 DHAWALAGIRI RURAL MUNICIPALITY	27	9	11	7	0
40404 MALIKA RURAL MUNICIPALITY	79	21	11	47	0
40405 MANGALA RURAL MUNICIPALITY	22	9	10	0	3
40406 BENI MUNICIPALITY	59	11	43	4	1
Kaski District	586	58	489	33	6
40501 MADI RURAL MUNICIPALITY	3	2	1	0	0
40502 MACHHAPUCHCHHRE RURAL MUNICIPALITY	11	1	10	0	0
40503 ANNAPURNA RURAL MUNICIPALITY	25	6	17	0	2
40504 POKHARA METROPOLITIAN CITY	543	48	458	33	4
40505 RUPA RURAL MUNICIPALITY	4	1	3	0	0
Lamjung District	208	32	166	6	4
40601 DORDI RURAL MUNICIPALITY	11	0	8	3	0
40602 MARSHYANGDI RURAL MUNICIPALITY	27	14	11	0	2
40603 KWHOLA SOTHAR RURAL MUNICIPALITY	5	1	4	0	0
40604 MADHYA NEPAL MUNICIPALITY	33	2	31	0	0
40605 BENSI SHAHAR MUNICIPALITY	74	4	67	2	1
40606 SUNDARBAZAR MUNICIPALITY	40	9	31	0	0
40607 RAINAS MUNICIPALITY	12	1	11	0	0
40608 DUDHAPOKHARI RURAL MUNICIPALITY	6	1	3	1	1
Tanahu District	250	24	214	4	8
40701 BHANU MUNICIPALITY	21	3	17	1	0
40702 BYAS MUNICIPALITY	66	5	61	0	0
40703 MYAGDE RURAL MUNICIPALITY	17	3	13	1	0
40704 SHUKLAGANDAKI MUNICIPALITY	61	8	52	0	1
40705 BHIMAD MUNICIPALITY	19	1	18	0	0
40706 GHIRING RURAL MUNICIPALITY	3	0	2	1	0
40707 RHISHING RURAL MUNICIPALITY	2	0	2	0	0
40708 DEVGHAT RURAL MUNICIPALITY	4	1	2	0	1
40709 BANDIPUR RURAL MUNICIPALITY	32	2	29	0	1
40710 AANBU KHAIRENI RURAL MUNICIPALITY	25	1	18	1	5

1) NSIC stands for Nepal Standard Industrial Classification.

2) Includes Lease/contract out.

3) Includes "Not reported ", "Unknown" and so on.

Table 5-1 Number of Establishments by Section of Industrial Classification, Tenure of Business Place (Building) and Local Level.

District and Local Level	Section of NSIC <sup>1)</sup>				
	K				
	Financial and Insurance				
	Tenure of Business Place (Building)				
	Total	Owned	Rented	Others <sup>2)</sup> (Lease+Others)	Not <sup>2)</sup> Applicable
Nawalparasi East District	240	31	164	6	39
40801 GAIDAKOT MUNICIPALITY	48	10	37	1	0
40802 BULINGTAR RURAL MUNICIPALITY	22	4	4	0	14
40803 BUNGDIKALI RURAL MUNICIPALITY	39	6	8	0	25
40804 HUPSEKOT RURAL MUNICIPALITY	14	0	13	1	0
40805 DEVCHULI MUNICIPALITY	30	3	25	2	0
40806 KAWASOTI MUNICIPALITY	47	1	46	0	0
40807 MADHYA BINDU MUNICIPALITY	26	6	20	0	0
40808 BINAYI TRIBENI RURAL MUNICIPALITY	14	1	11	2	0
Syangja District	164	16	136	4	8
40901 PUTALIBAZAR MUNICIPALITY	35	3	32	0	0
40902 PHEDIKHOLA RURAL MUNICIPALITY	4	2	2	0	0
40903 AANDHIKHOLA RURAL MUNICIPALITY	12	6	6	0	0
40904 ARJUN CHOUPARI RURAL MUNICIPALITY	5	1	4	0	0
40905 BHIRKOT MUNICIPALITY	22	0	15	0	7
40906 BIRUWA RURAL MUNICIPALITY	8	0	8	0	0
40907 HARINAS RURAL MUNICIPALITY	5	0	5	0	0
40908 CHAPAKOT MUNICIPALITY	14	1	13	0	0
40909 WALLING MUNICIPALITY	29	0	28	1	0
40910 GALYANG MUNICIPALITY	12	1	9	2	0
40911 KALIGANDAKI RURAL MUNICIPALITY	18	2	14	1	1
Syangja District	80	7	63	5	5
41001 MODI RURAL MUNICIPALITY	12	0	7	1	4
41002 JALJALA RURAL MUNICIPALITY	7	1	6	0	0
41003 KUSHMA MUNICIPALITY	32	3	28	1	0
41004 PHALEBAS MUNICIPALITY	13	0	12	0	1
41005 MAHASHILA RURAL MUNICIPALITY	4	1	0	3	0
41006 BIHADI RURAL MUNICIPALITY	1	0	1	0	0
41007 PAIYU RURAL MUNICIPALITY	11	2	9	0	0
Baglung District	201	33	146	15	7
41101 BAGLUNG MUNICIPALITY	73	9	56	4	4
41102 KATHEKHOLA RURAL MUNICIPALITY	14	3	11	0	0
41103 TARAKHOLA RURAL MUNICIPALITY	11	4	7	0	0
41104 TAMANKHOLA RURAL MUNICIPALITY	1	0	1	0	0
41105 DHORPATAN MUNICIPALITY	21	5	15	1	0
41106 NISIKHOLA RURAL MUNICIPALITY	3	0	3	0	0
41107 BADIGAD RURAL MUNICIPALITY	19	5	13	1	0
41108 GALKOT MUNICIPALITY	40	4	24	9	3
41109 BARENG RURAL MUNICIPALITY	4	1	3	0	0
41110 JAIMUNI MUNICIPALITY	15	2	13	0	0

1) NSIC stands for Nepal Standard Industrial Classification.

2) Includes Lease/contract out.

3) Includes "Not reported ", "Unknown" and so on.

Table 5-1 Number of Establishments by Section of Industrial Classification, Tenure of Business Place (Building) and Local Level.

District and Local Level	Section of NSIC <sup>1)</sup>				
	P				
	Education				
	Tenure of Business Place (Building)				
	Total	Owned	Rented	Others <sup>2)</sup> (Lease+Others)	Not <sup>2)</sup> Applicable
<b>Gandaki Province</b>					
Total	4,765	3,956	701	100	8
Metropolitan City	800	365	381	51	3
Municipality	1,873	1,601	234	37	1
Rural Municipality	2,092	1,990	86	12	4
<b>401 Gorkha</b>					
Total	516	460	45	10	1
Municipality	156	125	25	6	0
Rural Municipality	360	335	20	4	1
<b>402 Manang</b>					
Total	27	27	0	0	0
Rural Municipality	27	27	0	0	0
<b>403 Mustang</b>					
Total	48	45	2	1	0
Rural Municipality	48	45	2	1	0
<b>404 Myagdi</b>					
Total	270	254	15	1	0
Municipality	74	64	9	1	0
Rural Municipality	196	190	6	0	0
<b>405 Kaski</b>					
Total	982	539	385	54	4
Metropolitan City	800	365	381	51	3
Rural Municipality	182	174	4	3	1
<b>406 Lamjung</b>					
Total	409	378	27	4	0
Municipality	230	203	23	4	0
Rural Municipality	179	175	4	0	0

1) NSIC stands for Nepal Standard Industrial Classification.

2) Includes Lease/contract out.

3) Includes "Not reported", "Unknown" and so on.

Table 5-1 Number of Establishments by Section of Industrial Classification, Tenure of Business Place (Building) and Local Level.

District and Local Level	Section of NSIC <sup>1)</sup>				
	P				
	Education				
	Tenure of Business Place (Building)				
	Total	Owned	Rented	Others <sup>2)</sup> (Lease+Others)	Not <sup>2)</sup> Applicable
<b>407 Tanahu</b>					
Total	611	524	83	4	0
Municipality	369	303	63	3	0
Rural Municipality	242	221	20	1	0
<b>408 Nawalparasi East</b>					
Total	415	344	62	9	0
Municipality	244	185	52	7	0
Rural Municipality	171	159	10	2	0
<b>409 Syangja</b>					
Total	482	456	20	6	0
Municipality	289	269	14	6	0
Rural Municipality	193	187	6	0	0
<b>410 Parbat</b>					
Total	348	321	22	4	1
Municipality	140	121	16	3	0
Rural Municipality	208	200	6	1	1
<b>411 Baglung</b>					
Total	657	608	40	7	2
Municipality	371	331	32	7	1
Rural Municipality	286	277	8	0	1

1) NSIC stands for Nepal Standard Industrial Classification.

2) Includes Lease/contract out.

3) Includes "Not reported ", "Unknown" and so on.

Table 5-1 Number of Establishments by Section of Industrial Classification, Tenure of Business Place (Building) and Local Level.

District and Local Level	Section of NSIC <sup>1)</sup>				
	P				
	Education				
	Tenure of Business Place (Building)				
	Total	Owned	Rented	Others <sup>2)</sup> (Lease+Others)	Not <sup>2)</sup> Applicable
Gorkha District	516	460	45	10	1
40101 CHUMANUBRI RURAL MUNICIPALITY	19	17	1	1	0
40102 AJIRKOT RURAL MUNICIPALITY	37	31	4	2	0
40103 BARPAK SULIKOT RURAL MUNICIPALITY	51	49	1	1	0
40104 DHARCHE RURAL MUNICIPALITY	24	23	1	0	0
40105 AARUGHAT RURAL MUNICIPALITY	40	38	2	0	0
40106 BHIMSEN THAPA RURAL MUNICIPALITY	47	41	6	0	0
40107 SIRANCHOWK RURAL MUNICIPALITY	50	49	1	0	0
40108 PALUNG TAR MUNICIPALITY	63	54	4	5	0
40109 GORKHA MUNICIPALITY	93	71	21	1	0
40110 SHAHID LAKHAN RURAL MUNICIPALITY	45	42	3	0	0
40111 GANDAKI RURAL MUNICIPALITY	47	45	1	0	1
Manang District	27	27	0	0	0
40201 NARPA BHUMI RURAL MUNICIPALITY	2	2	0	0	0
40202 MANANG NGISHANG RURAL MUNICIPALITY	9	9	0	0	0
40203 CHAME RURAL MUNICIPALITY	5	5	0	0	0
40204 NASAON RURAL MUNICIPALITY	11	11	0	0	0
Mustang District	48	45	2	1	0
40301 LO-GHEKAR DAMODARKUNDA RURAL MUNICIPA	8	7	0	1	0
40302 GHARPAJHONG RURAL MUNICIPALITY	10	9	1	0	0
40303 WARAGUNG MUKTIKSHETRA RURAL MUNICIPAL	14	13	1	0	0
40304 LOMANTHANG RURAL MUNICIPALITY	4	4	0	0	0
40305 THASANG RURAL MUNICIPALITY	12	12	0	0	0
Myagdi District	270	254	15	1	0
40401 ANNAPURNA RURAL MUNICIPALITY	42	39	3	0	0
40402 RAGHUGANGA RURAL MUNICIPALITY	34	33	1	0	0
40403 DHAWALAGIRI RURAL MUNICIPALITY	31	30	1	0	0
40404 MALIKA RURAL MUNICIPALITY	42	41	1	0	0
40405 MANGALA RURAL MUNICIPALITY	47	47	0	0	0
40406 BENI MUNICIPALITY	74	64	9	1	0
Kaski District	982	539	385	54	4
40501 MADI RURAL MUNICIPALITY	48	47	1	0	0
40502 MACHHAPUCHCHHRE RURAL MUNICIPALITY	49	48	0	1	0
40503 ANNAPURNA RURAL MUNICIPALITY	51	45	3	2	1
40504 POKHARA METROPOLITIAN CITY	800	365	381	51	3
40505 RUPA RURAL MUNICIPALITY	34	34	0	0	0
Lamjung District	409	378	27	4	0
40601 DORDI RURAL MUNICIPALITY	55	52	3	0	0
40602 MARSHYANGDI RURAL MUNICIPALITY	58	58	0	0	0
40603 KWHOLA SOTHAR RURAL MUNICIPALITY	32	32	0	0	0
40604 MADHYA NEPAL MUNICIPALITY	58	51	7	0	0
40605 BENSI SHAHAR MUNICIPALITY	71	60	10	1	0
40606 SUNDARBAZAR MUNICIPALITY	62	54	5	3	0
40607 RAINAS MUNICIPALITY	39	38	1	0	0
40608 DUDHAPOKHARI RURAL MUNICIPALITY	34	33	1	0	0
Tanahu District	611	524	83	4	0
40701 BHANU MUNICIPALITY	61	58	2	1	0
40702 BYAS MUNICIPALITY	144	111	32	1	0
40703 MYAGDE RURAL MUNICIPALITY	32	29	3	0	0
40704 SHUKLAGANDAKI MUNICIPALITY	103	80	23	0	0
40705 BHIMAD MUNICIPALITY	61	54	6	1	0
40706 GHIRING RURAL MUNICIPALITY	42	41	1	0	0
40707 RHISHING RURAL MUNICIPALITY	44	43	1	0	0
40708 DEVGHAT RURAL MUNICIPALITY	32	31	0	1	0
40709 BANDIPUR RURAL MUNICIPALITY	47	40	7	0	0
40710 AANBU KHAIRENI RURAL MUNICIPALITY	45	37	8	0	0

1) NSIC stands for Nepal Standard Industrial Classification.

2) Includes Lease/contract out.

3) Includes "Not reported ", "Unknown" and so on.

Table 5-1 Number of Establishments by Section of Industrial Classification, Tenure of Business Place (Building) and Local Level.

District and Local Level	Section of NSIC <sup>1)</sup>				
	P				
	Education				
	Tenure of Business Place (Building)				
	Total	Owned	Rented	Others <sup>2)</sup> (Lease+Others)	Not <sup>2)</sup> Applicable
Nawalparasi East District	415	344	62	9	0
40801 GAIDAKOT MUNICIPALITY	73	52	21	0	0
40802 BULINGTAR RURAL MUNICIPALITY	48	48	0	0	0
40803 BUNGDIKALI RURAL MUNICIPALITY	36	34	1	1	0
40804 HUPSEKOT RURAL MUNICIPALITY	49	46	2	1	0
40805 DEVCHULI MUNICIPALITY	52	35	12	5	0
40806 KAWASOTI MUNICIPALITY	67	53	12	2	0
40807 MADHYA BINDU MUNICIPALITY	52	45	7	0	0
40808 BINAYI TRIBENI RURAL MUNICIPALITY	38	31	7	0	0
Syangja District	482	456	20	6	0
40901 PUTALIBAZAR MUNICIPALITY	60	58	2	0	0
40902 PHEDIKHOLA RURAL MUNICIPALITY	20	19	1	0	0
40903 AANDHIKHOLA RURAL MUNICIPALITY	47	46	1	0	0
40904 ARJUN CHOUPARI RURAL MUNICIPALITY	32	32	0	0	0
40905 BHIRKOT MUNICIPALITY	39	33	6	0	0
40906 BIRUWA RURAL MUNICIPALITY	25	25	0	0	0
40907 HARINAS RURAL MUNICIPALITY	34	32	2	0	0
40908 CHAPAKOT MUNICIPALITY	51	50	1	0	0
40909 WALLING MUNICIPALITY	78	69	3	6	0
40910 GALYANG MUNICIPALITY	61	59	2	0	0
40911 KALIGANDAKI RURAL MUNICIPALITY	35	33	2	0	0
Syangja District	348	321	22	4	1
41001 MODI RURAL MUNICIPALITY	57	54	3	0	0
41002 JALJALA RURAL MUNICIPALITY	55	51	2	1	1
41003 KUSHMA MUNICIPALITY	83	69	13	1	0
41004 PHALEBAS MUNICIPALITY	57	52	3	2	0
41005 MAHASHILA RURAL MUNICIPALITY	27	27	0	0	0
41006 BIHADI RURAL MUNICIPALITY	33	33	0	0	0
41007 PAIYU RURAL MUNICIPALITY	36	35	1	0	0
Baglung District	657	608	40	7	2
41101 BAGLUNG MUNICIPALITY	138	106	27	5	0
41102 KATHEKHOLA RURAL MUNICIPALITY	62	60	2	0	0
41103 TARAKHOLA RURAL MUNICIPALITY	44	42	1	0	1
41104 TAMANKHOLA RURAL MUNICIPALITY	26	25	1	0	0
41105 DHORPATAN MUNICIPALITY	53	52	1	0	0
41106 NISIKHOLA RURAL MUNICIPALITY	49	48	1	0	0
41107 BADIGAD RURAL MUNICIPALITY	77	74	3	0	0
41108 GALKOT MUNICIPALITY	81	77	2	2	0
41109 BARENG RURAL MUNICIPALITY	28	28	0	0	0
41110 JAIMUNI MUNICIPALITY	99	96	2	0	1

1) NSIC stands for Nepal Standard Industrial Classification.

2) Includes Lease/contract out.

3) Includes "Not reported ", "Unknown" and so on.



Table 5-1 Number of Establishments by Section of Industrial Classification, Tenure of Business Place (Building) and Local Level.

District and Local Level	Section of NSIC <sup>1)</sup>				
	Q				
	Human Health and Social Work				
	Tenure of Business Place (Building)				
	Total	Owned	Rented	Others <sup>2)</sup> (Lease+Others)	Not <sup>2)</sup> Applicable
<b>Gandaki Province</b>					
Total	3,397	1,499	619	696	583
Metropolitan City	513	174	155	32	152
Municipality	1,360	553	234	355	218
Rural Municipality	1,524	772	230	309	213
<b>401 Gorkha</b>					
Total	693	222	48	409	14
Municipality	291	78	17	189	7
Rural Municipality	402	144	31	220	7
<b>402 Manang</b>					
Total	19	14	1	4	0
Rural Municipality	19	14	1	4	0
<b>403 Mustang</b>					
Total	26	21	4	1	0
Rural Municipality	26	21	4	1	0
<b>404 Myagdi</b>					
Total	223	137	42	42	2
Municipality	60	28	18	13	1
Rural Municipality	163	109	24	29	1
<b>405 Kaski</b>					
Total	604	228	164	36	176
Metropolitan City	513	174	155	32	152
Rural Municipality	91	54	9	4	24
<b>406 Lamjung</b>					
Total	411	261	47	62	41
Municipality	227	122	34	45	26
Rural Municipality	184	139	13	17	15

1) NSIC stands for Nepal Standard Industrial Classification.

2) Includes Lease/contract out.

3) Includes "Not reported", "Unknown" and so on.

Table 5-1 Number of Establishments by Section of Industrial Classification, Tenure of Business Place (Building) and Local Level.

District and Local Level	Section of NSIC <sup>1)</sup>				
	Q				
	Human Health and Social Work				
	Tenure of Business Place (Building)				
	Total	Owned	Rented	Others <sup>2)</sup> (Lease+Others)	Not <sup>2)</sup> Applicable
<b>407 Tanahu</b>					
Total	599	228	110	99	162
Municipality	390	122	45	88	135
Rural Municipality	209	106	65	11	27
<b>408 Nawalparasi East</b>					
Total	247	79	58	18	92
Municipality	108	44	41	6	17
Rural Municipality	139	35	17	12	75
<b>409 Syangja</b>					
Total	140	89	38	6	7
Municipality	83	49	25	4	5
Rural Municipality	57	40	13	2	2
<b>410 Parbat</b>					
Total	144	73	25	10	36
Municipality	49	29	7	3	10
Rural Municipality	95	44	18	7	26
<b>411 Baglung</b>					
Total	291	147	82	9	53
Municipality	152	81	47	7	17
Rural Municipality	139	66	35	2	36

1) NSIC stands for Nepal Standard Industrial Classification.

2) Includes Lease/contract out.

3) Includes "Not reported ", "Unknown" and so on.

Table 5-1 Number of Establishments by Section of Industrial Classification, Tenure of Business Place (Building) and Local Level.

District and Local Level	Section of NSIC <sup>1)</sup>				
	Q				
	Human Health and Social Work				
	Tenure of Business Place (Building)				
	Total	Owned	Rented	Others <sup>2)</sup> (Lease+Others)	Not <sup>2)</sup> Applicable
Gorkha District	693	222	48	409	14
40101 CHUMANUBRI RURAL MUNICIPALITY	11	10	1	0	0
40102 AJIRKOT RURAL MUNICIPALITY	38	18	5	15	0
40103 BARPAK SULIKOT RURAL MUNICIPALITY	58	14	0	44	0
40104 DHARCHE RURAL MUNICIPALITY	52	12	2	38	0
40105 AARUGHAT RURAL MUNICIPALITY	25	10	2	13	0
40106 BHIMSEN THAPA RURAL MUNICIPALITY	47	12	3	32	0
40107 SIRANCHOWK RURAL MUNICIPALITY	54	24	7	23	0
40108 PALUNG TAR MUNICIPALITY	72	30	3	38	1
40109 GORKHA MUNICIPALITY	219	48	14	151	6
40110 SHAHID LAKHAN RURAL MUNICIPALITY	50	22	8	16	4
40111 GANDAKI RURAL MUNICIPALITY	67	22	3	39	3
Manang District	19	14	1	4	0
40201 NARPA BHUMI RURAL MUNICIPALITY	4	4	0	0	0
40202 MANANG NGISHANG RURAL MUNICIPALITY	8	4	0	4	0
40203 CHAME RURAL MUNICIPALITY	3	3	0	0	0
40204 NASAON RURAL MUNICIPALITY	4	3	1	0	0
Mustang District	26	21	4	1	0
40301 LO-GHEKAR DAMODARKUNDA RURAL MUNICIPALITY	4	4	0	0	0
40302 GHARPAJHONG RURAL MUNICIPALITY	10	7	3	0	0
40303 WARAGUNG MUKTIKSHETRA RURAL MUNICIPALITY	7	5	1	1	0
40304 LOMANTHANG RURAL MUNICIPALITY	2	2	0	0	0
40305 THASANG RURAL MUNICIPALITY	3	3	0	0	0
Myagdi District	223	137	42	42	2
40401 ANNA PURNA RURAL MUNICIPALITY	24	15	6	3	0
40402 RAGHUGANGA RURAL MUNICIPALITY	43	31	3	9	0
40403 DHAWALAGIRI RURAL MUNICIPALITY	21	14	6	1	0
40404 MALIKA RURAL MUNICIPALITY	41	21	4	16	0
40405 MANGALA RURAL MUNICIPALITY	34	28	5	0	1
40406 BENI MUNICIPALITY	60	28	18	13	1
Kaski District	604	228	164	36	176
40501 MADI RURAL MUNICIPALITY	26	14	2	1	9
40502 MACHHAPUCHCHHRE RURAL MUNICIPALITY	17	11	5	1	0
40503 ANNA PURNA RURAL MUNICIPALITY	30	19	2	1	8
40504 POKHARA METROPOLITAN CITY	513	174	155	32	152
40505 RUPA RURAL MUNICIPALITY	18	10	0	1	7
Lamjung District	411	261	47	62	41
40601 DORDI RURAL MUNICIPALITY	50	39	3	4	4
40602 MARSHYANGDI RURAL MUNICIPALITY	62	46	6	4	6
40603 KWHOLA SOTHAR RURAL MUNICIPALITY	32	27	2	1	2
40604 MADHYA NEPAL MUNICIPALITY	86	52	4	14	16
40605 BENSI SHAHAR MUNICIPALITY	65	31	11	16	7
40606 SUNDARBAZAR MUNICIPALITY	53	25	16	9	3
40607 RAINAS MUNICIPALITY	23	14	3	6	0
40608 DUDHAPOKHARI RURAL MUNICIPALITY	40	27	2	8	3
Tanahu District	599	228	110	99	162
40701 BHANU MUNICIPALITY	56	28	16	0	12
40702 BYAS MUNICIPALITY	76	25	18	10	23
40703 MYAGDE RURAL MUNICIPALITY	28	16	3	2	7
40704 SHUKLAGANDAKI MUNICIPALITY	239	59	9	78	93
40705 BHIMAD MUNICIPALITY	19	10	2	0	7
40706 GHIRING RURAL MUNICIPALITY	8	6	2	0	0
40707 RHISHING RURAL MUNICIPALITY	71	24	47	0	0
40708 DEVGHAT RURAL MUNICIPALITY	20	18	0	0	2
40709 BANDIPUR RURAL MUNICIPALITY	56	31	6	5	14
40710 AANBU KHAIRENI RURAL MUNICIPALITY	26	11	7	4	4

1) NSIC stands for Nepal Standard Industrial Classification.

2) Includes Lease/contract out.

3) Includes "Not reported", "Unknown" and so on.

Table 5-1 Number of Establishments by Section of Industrial Classification, Tenure of Business Place (Building) and Local Level.

District and Local Level	Section of NSIC <sup>1)</sup>				
	Q				
	Human Health and Social Work				
	Tenure of Business Place (Building)				
	Total	Owned	Rented	Others <sup>2)</sup> (Lease+Others)	Not <sup>2)</sup> Applicable
Nawalparasi East District	247	79	58	18	92
40801 GAIDAKOT MUNICIPALITY	33	7	12	3	11
40802 BULINGTAR RURAL MUNICIPALITY	45	12	4	1	28
40803 BUNGDIKALI RURAL MUNICIPALITY	45	6	3	1	35
40804 HUPSEKOT RURAL MUNICIPALITY	35	9	4	10	12
40805 DEVCHULI MUNICIPALITY	27	13	11	2	1
40806 KAWASOTI MUNICIPALITY	34	18	14	0	2
40807 MADHYA BINDU MUNICIPALITY	14	6	4	1	3
40808 BINAYI TRIBENI RURAL MUNICIPALITY	14	8	6	0	0
Syangja District	140	89	38	6	7
40901 PUTALIBAZAR MUNICIPALITY	16	9	7	0	0
40902 PHEDIKHOLA RURAL MUNICIPALITY	6	4	1	1	0
40903 AANDHIKHOLA RURAL MUNICIPALITY	10	10	0	0	0
40904 ARJUN CHOUPARI RURAL MUNICIPALITY	6	3	3	0	0
40905 BHIRKOT MUNICIPALITY	12	9	2	0	1
40906 BIRUWA RURAL MUNICIPALITY	18	12	3	1	2
40907 HARINAS RURAL MUNICIPALITY	7	6	1	0	0
40908 CHAPAKOT MUNICIPALITY	14	9	4	1	0
40909 WALLING MUNICIPALITY	12	6	3	3	0
40910 GALYANG MUNICIPALITY	29	16	9	0	4
40911 KALIGANDAKI RURAL MUNICIPALITY	10	5	5	0	0
Syangja District	144	73	25	10	36
41001 MODI RURAL MUNICIPALITY	25	12	6	1	6
41002 JALJALA RURAL MUNICIPALITY	41	16	5	1	19
41003 KUSHMA MUNICIPALITY	29	18	4	2	5
41004 PHALEBAS MUNICIPALITY	20	11	3	1	5
41005 MAHASHILA RURAL MUNICIPALITY	12	6	4	2	0
41006 BIHADI RURAL MUNICIPALITY	8	7	0	0	1
41007 PAIYU RURAL MUNICIPALITY	9	3	3	3	0
Baglung District	291	147	82	9	53
41101 BAGLUNG MUNICIPALITY	67	30	24	3	10
41102 KATHEKHOLA RURAL MUNICIPALITY	33	14	8	0	11
41103 TARAKHOLA RURAL MUNICIPALITY	13	9	3	0	1
41104 TAMANKHOLA RURAL MUNICIPALITY	11	6	3	2	0
41105 DHORPATAN MUNICIPALITY	25	13	7	1	4
41106 NISIKHOLA RURAL MUNICIPALITY	9	4	4	0	1
41107 BADIGAD RURAL MUNICIPALITY	63	25	15	0	23
41108 GALKOT MUNICIPALITY	25	16	7	1	1
41109 BARENG RURAL MUNICIPALITY	10	8	2	0	0
41110 JAIMUNI MUNICIPALITY	35	22	9	2	2

1) NSIC stands for Nepal Standard Industrial Classification.

2) Includes Lease/contract out.

3) Includes "Not reported ", "Unknown" and so on.

Table 5-1 Number of Establishments by Section of Industrial Classification, Tenure of Business Place (Building) and Local Level.

District and Local Level	Section of NSIC <sup>1)</sup>				
	L+M+N+R+S				
	Real Estate, Professional & Scientific Activities, Administrative Services, Arts & Entertainment, Other Services				
	Tenure of Business Place (Building)				
	Total	Owned	Rented	Others <sup>2)</sup> (Lease+Others)	Not <sup>2)</sup> Applicable
<b>Gandaki Province</b>					
Total	7,030	1,807	4,310	497	416
Metropolitan City	2,492	372	2,017	24	79
Municipality	2,788	790	1,690	195	113
Rural Municipality	1,750	645	603	278	224
<b>401 Gorkha</b>					
Total	853	269	239	304	41
Municipality	357	93	150	88	26
Rural Municipality	496	176	89	216	15
<b>402 Manang</b>					
Total	28	7	18	1	2
Rural Municipality	28	7	18	1	2
<b>403 Mustang</b>					
Total	40	19	21	0	0
Rural Municipality	40	19	21	0	0
<b>404 Myagdi</b>					
Total	271	100	122	43	6
Municipality	152	36	82	31	3
Rural Municipality	119	64	40	12	3
<b>405 Kaski</b>					
Total	2,629	445	2,051	30	103
Metropolitan City	2,492	372	2,017	24	79
Rural Municipality	137	73	34	6	24
<b>406 Lamjung</b>					
Total	493	166	223	48	56
Municipality	376	122	197	30	27
Rural Municipality	117	44	26	18	29

1) NSIC stands for Nepal Standard Industrial Classification.

2) Includes Lease/contract out.

3) Includes "Not reported ", "Unknown" and so on.

Table 5-1 Number of Establishments by Section of Industrial Classification, Tenure of Business Place (Building) and Local Level.

District and Local Level	Section of NSIC <sup>1)</sup>				
	L+M+N+R+S				
	Real Estate, Professional & Scientific Activities, Administrative Services, Arts & Entertainment, Other Services				
	Tenure of Business Place (Building)				
	Total	Owned	Rented	Others <sup>2)</sup> (Lease+Others)	Not <sup>2)</sup> Applicable
<b>407 Tanahu</b>					
Total	754	210	471	30	43
Municipality	518	139	336	23	20
Rural Municipality	236	71	135	7	23
<b>408 Nawalparasi East</b>					
Total	793	229	474	17	73
Municipality	598	175	413	7	3
Rural Municipality	195	54	61	10	70
<b>409 Syangja</b>					
Total	323	86	224	3	10
Municipality	246	62	176	2	6
Rural Municipality	77	24	48	1	4
<b>410 Parbat</b>					
Total	271	96	142	4	29
Municipality	116	40	72	1	3
Rural Municipality	155	56	70	3	26
<b>411 Baglung</b>					
Total	575	180	325	17	53
Municipality	425	123	264	13	25
Rural Municipality	150	57	61	4	28

1) NSIC stands for Nepal Standard Industrial Classification.

2) Includes Lease/contract out.

3) Includes "Not reported ", "Unknown" and so on.

Table 5-1 Number of Establishments by Section of Industrial Classification, Tenure of Business Place (Building) and Local Level.

District and Local Level	Section of NSIC <sup>1)</sup>				
	L+M+N+R+S				
	Real Estate, Professional & Scientific Activities, Administrative Services, Arts & Entertainment, Other Services				
	Tenure of Business Place (Building)				
	Total	Owned	Rented	Others <sup>2)</sup> (Lease+Others)	Not <sup>2)</sup> Applicable
Gorkha District	853	269	239	304	41
40101 CHUMANUBRI RURAL MUNICIPALITY	25	16	0	9	0
40102 AJIRKOT RURAL MUNICIPALITY	50	16	13	21	0
40103 BARPAK SULIKOT RURAL MUNICIPALITY	85	23	7	55	0
40104 DHARCHE RURAL MUNICIPALITY	68	21	7	40	0
40105 AARUGHAT RURAL MUNICIPALITY	52	20	15	17	0
40106 BHIMSEN THAPA RURAL MUNICIPALITY	38	15	10	13	0
40107 SIRANCHOWK RURAL MUNICIPALITY	51	25	8	18	0
40108 PALUNG TAR MUNICIPALITY	125	32	54	39	0
40109 GORKHA MUNICIPALITY	232	61	96	49	26
40110 SHAHID LAKHAN RURAL MUNICIPALITY	58	13	21	14	10
40111 GANDAKI RURAL MUNICIPALITY	69	27	8	29	5
Manang District	28	7	18	1	2
40201 NARPA BHUMI RURAL MUNICIPALITY	5	3	0	0	2
40202 MANANG NGISHANG RURAL MUNICIPALITY	3	1	2	0	0
40203 CHAME RURAL MUNICIPALITY	17	3	14	0	0
40204 NASAON RURAL MUNICIPALITY	3	0	2	1	0
Mustang District	40	19	21	0	0
40301 LO-GHEKAR DAMODARKUNDA RURAL MUNICIPA	1	1	0	0	0
40302 GHARPAJHONG RURAL MUNICIPALITY	22	8	14	0	0
40303 WARAGUNG MUKTIKSHETRA RURAL MUNICIPAL	9	5	4	0	0
40304 LOMANTHANG RURAL MUNICIPALITY	5	3	2	0	0
40305 THASANG RURAL MUNICIPALITY	3	2	1	0	0
Myagdi District	271	100	122	43	6
40401 ANNAPURNA RURAL MUNICIPALITY	23	7	15	0	1
40402 RAGHUGANGA RURAL MUNICIPALITY	21	14	4	3	0
40403 DHAWALAGIRI RURAL MUNICIPALITY	30	15	9	5	1
40404 MALIKA RURAL MUNICIPALITY	20	10	7	3	0
40405 MANGALA RURAL MUNICIPALITY	25	18	5	1	1
40406 BENI MUNICIPALITY	152	36	82	31	3
Kaski District	2,629	445	2,051	30	103
40501 MADI RURAL MUNICIPALITY	18	10	0	1	7
40502 MACHHAPUCHCHHRE RURAL MUNICIPALITY	22	13	7	1	1
40503 ANNAPURNA RURAL MUNICIPALITY	81	42	24	3	12
40504 POKHARA METROPOLITIAN CITY	2,492	372	2,017	24	79
40505 RUPA RURAL MUNICIPALITY	16	8	3	1	4
Lamjung District	493	166	223	48	56
40601 DORDI RURAL MUNICIPALITY	27	10	9	5	3
40602 MARSHYANGDI RURAL MUNICIPALITY	41	11	12	4	14
40603 KWHOLA SOTHAR RURAL MUNICIPALITY	25	16	1	1	7
40604 MADHYA NEPAL MUNICIPALITY	71	18	37	5	11
40605 BENSI SHAHAR MUNICIPALITY	144	31	89	13	11
40606 SUNDARBAZAR MUNICIPALITY	121	59	55	3	4
40607 RAINAS MUNICIPALITY	40	14	16	9	1
40608 DUDHAPOKHARI RURAL MUNICIPALITY	24	7	4	8	5
Tanahu District	754	210	471	30	43
40701 BHANU MUNICIPALITY	47	17	26	0	4
40702 BYAS MUNICIPALITY	243	61	171	6	5
40703 MYAGDE RURAL MUNICIPALITY	34	8	18	2	6
40704 SHUKLAGANDAKI MUNICIPALITY	179	47	105	17	10
40705 BHIMAD MUNICIPALITY	49	14	34	0	1
40706 GHIRING RURAL MUNICIPALITY	18	7	7	1	3
40707 RHISHING RURAL MUNICIPALITY	49	14	34	0	1
40708 DEVGHAT RURAL MUNICIPALITY	11	5	1	1	4
40709 BANDIPUR RURAL MUNICIPALITY	71	15	48	2	6
40710 AANBU KHAIRENI RURAL MUNICIPALITY	53	22	27	1	3

1) NSIC stands for Nepal Standard Industrial Classification.

2) Includes Lease/contract out.

3) Includes "Not reported ", "Unknown" and so on.

Table 5-1 Number of Establishments by Section of Industrial Classification, Tenure of Business Place (Building) and Local Level.

District and Local Level	Section of NSIC <sup>1)</sup>				
	L+M+N+R+S				
	Real Estate, Professional & Scientific Activities, Administrative Services, Arts & Entertainment, Other Services				
	Tenure of Business Place (Building)				
	Total	Owned	Rented	Others <sup>2)</sup> (Lease+Others)	Not <sup>2)</sup> Applicable
Nawalparasi East District	793	229	474	17	73
40801 GAIDAKOT MUNICIPALITY	205	60	142	2	1
40802 BULINGTAR RURAL MUNICIPALITY	54	8	7	2	37
40803 BUNGDIKALI RURAL MUNICIPALITY	49	12	5	1	31
40804 HUPSEKOT RURAL MUNICIPALITY	44	14	21	7	2
40805 DEVCHULI MUNICIPALITY	110	23	85	1	1
40806 KAWASOTI MUNICIPALITY	205	60	141	3	1
40807 MADHYA BINDU MUNICIPALITY	78	32	45	1	0
40808 BINAYI TRIBENI RURAL MUNICIPALITY	48	20	28	0	0
Syangja District	323	86	224	3	10
40901 PUTALIBAZAR MUNICIPALITY	63	14	48	1	0
40902 PHEDIKHOLA RURAL MUNICIPALITY	6	2	4	0	0
40903 AANDHIKHOLA RURAL MUNICIPALITY	7	2	3	0	2
40904 ARJUN CHOUPARI RURAL MUNICIPALITY	14	5	9	0	0
40905 BHIRKOT MUNICIPALITY	41	12	28	0	1
40906 BIRUWA RURAL MUNICIPALITY	18	6	9	1	2
40907 HARINAS RURAL MUNICIPALITY	9	4	5	0	0
40908 CHAPAKOT MUNICIPALITY	21	6	14	1	0
40909 WALLING MUNICIPALITY	73	14	57	0	2
40910 GALYANG MUNICIPALITY	48	16	29	0	3
40911 KALIGANDAKI RURAL MUNICIPALITY	23	5	18	0	0
Syangja District	271	96	142	4	29
41001 MODI RURAL MUNICIPALITY	49	19	27	0	3
41002 JALJALA RURAL MUNICIPALITY	61	19	21	1	20
41003 KUSHMA MUNICIPALITY	74	21	51	1	1
41004 PHALEBAS MUNICIPALITY	42	19	21	0	2
41005 MAHASHILA RURAL MUNICIPALITY	5	2	1	2	0
41006 BIHADI RURAL MUNICIPALITY	11	5	5	0	1
41007 PAIYU RURAL MUNICIPALITY	29	11	16	0	2
Baglung District	575	180	325	17	53
41101 BAGLUNG MUNICIPALITY	248	82	154	5	7
41102 KATHEKHOLA RURAL MUNICIPALITY	42	17	13	2	10
41103 TARAKHOLA RURAL MUNICIPALITY	21	12	9	0	0
41104 TAMANKHOLA RURAL MUNICIPALITY	4	0	4	0	0
41105 DHORPATAN MUNICIPALITY	41	4	35	1	1
41106 NISIKHOLA RURAL MUNICIPALITY	12	9	3	0	0
41107 BADIGAD RURAL MUNICIPALITY	68	18	31	1	18
41108 GALKOT MUNICIPALITY	66	14	44	2	6
41109 BARENG RURAL MUNICIPALITY	3	1	1	1	0
41110 JAIMUNI MUNICIPALITY	70	23	31	5	11

1) NSIC stands for Nepal Standard Industrial Classification.

2) Includes Lease/contract out.

3) Includes "Not reported ", "Unknown" and so on.



Table 5-2 Number of Perspns Engaged by Section of Industrial Classification, Tenure of Business Place (Building) and Local Level.

District and Local Level	Section of NSIC <sup>1)</sup>				
	Total <sup>2)</sup>				
	Tenure of Business Place (Building)				
	Total	Owned	Rented	Others <sup>3)</sup> (Lease+Others)	Not <sup>4)</sup> Applicable
<b>Gandaki Province</b>					
Total	332,472	117,237	53,246	14,334	147,655
Metropolitan City	104,469	22,125	13,223	8,164	60,957
Municipality	143,892	52,571	31,389	4,183	55,749
Rural Municipality	84,111	42,541	8,634	1,987	30,949
<b>401 Gorkha</b>					
Total	30,423	16,946	8,132	1,228	4,117
Municipality	14,254	6,931	5,014	780	1,529
Rural Municipality	16,169	10,015	3,118	448	2,588
<b>402 Manang</b>					
Total	1,695	1,037	100	218	340
Rural Municipality	1,695	1,037	100	218	340
<b>403 Mustang</b>					
Total	3,106	2,423	137	28	518
Rural Municipality	3,106	2,423	137	28	518
<b>404 Myagdi</b>					
Total	16,652	9,263	2,278	229	4,882
Municipality	7,261	3,658	1,445	174	1,984
Rural Municipality	9,391	5,605	833	55	2,898
<b>405 Kaski</b>					
Total	111,818	25,764	13,684	8,563	63,807
Metropolitan City	104,469	22,125	13,223	8,164	60,957
Rural Municipality	7,349	3,639	461	399	2,850
<b>406 Lamjung</b>					
Total	29,395	13,159	12,472	470	3,294
Municipality	24,850	10,089	11,820	342	2,599
Rural Municipality	4,545	3,070	652	128	695

1) NSIC stands for Nepal Standard Industrial Classification.

2) Establishments which belong to Section O, T, or U of NSIC are not surveyed.

3) Includes Lease/contract out.

4) Includes "Not reported ", "Unknown" and so on.

Table 5-2 Number of Perspns Engaged by Section of Industrial Classification, Tenure of Business Place (Building) and Local Level.

District and Local Level	Section of NSIC <sup>1)</sup>				
	Total <sup>2)</sup>				
	Tenure of Business Place (Building)				
	Total	Owned	Rented	Others <sup>3)</sup> (Lease+Others)	Not <sup>4)</sup> Applicable
<b>407 Tanahu</b>					
Total	36,686	9,174	4,508	498	22,506
Municipality	25,159	5,834	3,957	321	15,047
Rural Municipality	11,527	3,340	551	177	7,459
<b>408 Nawalparasi East</b>					
Total	38,396	11,427	3,267	1,489	22,213
Municipality	31,149	9,236	2,860	1,367	17,686
Rural Municipality	7,247	2,191	407	122	4,527
<b>409 Syangja</b>					
Total	20,946	6,443	739	315	13,449
Municipality	14,775	4,277	565	284	9,649
Rural Municipality	6,171	2,166	174	31	3,800
<b>410 Parbat</b>					
Total	12,983	5,183	2,013	329	5,458
Municipality	5,838	2,027	1,119	196	2,496
Rural Municipality	7,145	3,156	894	133	2,962
<b>411 Baglung</b>					
Total	30,372	16,418	5,916	967	7,071
Municipality	20,606	10,519	4,609	719	4,759
Rural Municipality	9,766	5,899	1,307	248	2,312

1) NSIC stands for Nepal Standard Industrial Classification.

2) Establishments which belong to Section O, T, or U of NSIC are not surveyed.

3) Includes Lease/contract out.

4) Includes "Not reported ", "Unknown" and so on.

Table 5-2 Number of Perspns Engaged by Section of Industrial Classification, Tenure of Business Place (Building) and Local Level.

District and Local Level	Section of NSIC <sup>1)</sup>				
	Total <sup>2)</sup>				
	Tenure of Business Place (Building)				
	Total	Owned	Rented	Others <sup>3)</sup> (Lease+Others)	Not <sup>4)</sup> Applicable
Gorkha District	30,423	16,946	8,132	1,228	4,117
40101 CHUMANUBRI RURAL MUNICIPALITY	965	812	108	45	0
40102 AJIRKOT RURAL MUNICIPALITY	1,579	958	389	86	146
40103 BARPAK SULIKOT RURAL MUNICIPALITY	1,640	1,002	308	57	273
40104 DHARCHE RURAL MUNICIPALITY	969	681	117	38	133
40105 AARUGHAT RURAL MUNICIPALITY	2,290	1,479	598	73	140
40106 BHIMSEN THAPA RURAL MUNICIPALITY	1,738	1,179	356	14	189
40107 SIRANCHOWK RURAL MUNICIPALITY	1,832	1,258	419	28	127
40108 PALUNG TAR MUNICIPALITY	4,029	2,539	921	226	343
40109 GORKHA MUNICIPALITY	10,225	4,392	4,093	554	1,186
40110 SHAHID LAKHAN RURAL MUNICIPALITY	2,560	1,555	717	54	234
40111 GANDAKI RURAL MUNICIPALITY	2,596	1,091	106	53	1,346
Manang District	1,695	1,037	100	218	340
40201 NARPA BHUMI RURAL MUNICIPALITY	104	64	0	22	18
40202 MANANG NGISHANG RURAL MUNICIPALITY	668	320	27	181	140
40203 CHAME RURAL MUNICIPALITY	450	255	47	0	148
40204 NASAON RURAL MUNICIPALITY	473	398	26	15	34
Mustang District	3,106	2,423	137	28	518
40301 LO-GHEKAR DAMODARKUNDA RURAL MUNICIPA	234	190	9	11	24
40302 GHARPAJHONG RURAL MUNICIPALITY	1,354	1,020	76	0	258
40303 WARAGUNG MUKTIKSHETRA RURAL MUNICIPAL	563	410	37	0	116
40304 LOMANTHANG RURAL MUNICIPALITY	266	203	10	17	36
40305 THASANG RURAL MUNICIPALITY	689	600	5	0	84
Myagdi District	16,652	9,263	2,278	229	4,882
40401 ANNAPURNA RURAL MUNICIPALITY	2,296	961	187	2	1,146
40402 RAGHUGANGA RURAL MUNICIPALITY	1,575	1,231	57	22	265
40403 DHAWALAGIRI RURAL MUNICIPALITY	2,044	1,187	209	14	634
40404 MALIKA RURAL MUNICIPALITY	1,917	1,120	348	17	432
40405 MANGALA RURAL MUNICIPALITY	1,559	1,106	32	0	421
40406 BENI MUNICIPALITY	7,261	3,658	1,445	174	1,984
Kaski District	111,818	25,764	13,684	8,563	63,807
40501 MADI RURAL MUNICIPALITY	1,053	502	60	5	486
40502 MACHHAPUCHCHHRE RURAL MUNICIPALITY	1,816	860	45	155	756
40503 ANNAPURNA RURAL MUNICIPALITY	3,610	1,713	334	214	1,349
40504 POKHARA METROPOLITIAN CITY	104,469	22,125	13,223	8,164	60,957
40505 RUPA RURAL MUNICIPALITY	870	564	22	25	259
Lamjung District	29,395	13,159	12,472	470	3,294
40601 DORDI RURAL MUNICIPALITY	1,186	890	205	10	81
40602 MARSHYANGDI RURAL MUNICIPALITY	1,689	1,312	263	51	63
40603 KWHOLA SOTHAR RURAL MUNICIPALITY	868	575	59	22	212
40604 MADHYA NEPAL MUNICIPALITY	2,945	1,398	874	114	559
40605 BENSI SHAHAR MUNICIPALITY	12,466	2,615	9,176	122	553
40606 SUNDARBAZAR MUNICIPALITY	7,868	4,982	1,341	95	1,450
40607 RAINAS MUNICIPALITY	1,571	1,094	429	11	37
40608 DUDHAPOKHARI RURAL MUNICIPALITY	802	293	125	45	339
Tanahu District	36,686	9,174	4,508	498	22,506
40701 BHANU MUNICIPALITY	3,112	919	120	28	2,045
40702 BYAS MUNICIPALITY	10,419	2,559	1,195	143	6,522
40703 MYAGDE RURAL MUNICIPALITY	1,832	647	300	18	867
40704 SHUKLAGANDAKI MUNICIPALITY	8,990	1,608	2,500	123	4,759
40705 BHIMAD MUNICIPALITY	2,638	748	142	27	1,721
40706 GHIRING RURAL MUNICIPALITY	760	340	2	0	418
40707 RHISHING RURAL MUNICIPALITY	1,257	393	29	0	835
40708 DEVGHAT RURAL MUNICIPALITY	1,127	510	10	31	576
40709 BANDIPUR RURAL MUNICIPALITY	3,202	705	40	85	2,372
40710 AANBU KHAIRENI RURAL MUNICIPALITY	3,349	745	170	43	2,391

1) NSIC stands for Nepal Standard Industrial Classification.

2) Establishments which belong to Section O, T, or U of NSIC are not surveyed.

3) Includes Lease/contract out.

4) Includes "Not reported", "Unknown" and so on.

Table 5-2 Number of Perspns Engaged by Section of Industrial Classification, Tenure of Business Place (Building) and Local Level.

District and Local Level	Section of NSIC <sup>1)</sup>				
	Total <sup>2)</sup>				
	Tenure of Business Place (Building)				
	Total	Owned	Rented	Others <sup>3)</sup> (Lease+Others)	Not <sup>4)</sup> Applicable
Nawalparasi East District	38,396	11,427	3,267	1,489	22,213
40801 GAIDAKOT MUNICIPALITY	9,937	3,727	904	176	5,130
40802 BULINGTAR RURAL MUNICIPALITY	1,135	434	26	9	666
40803 BUNGDIKALI RURAL MUNICIPALITY	1,153	363	19	0	771
40804 HUPSEKOT RURAL MUNICIPALITY	1,832	551	26	20	1,235
40805 DEVCHULI MUNICIPALITY	6,553	2,374	478	180	3,521
40806 KAWASOTI MUNICIPALITY	10,207	2,320	643	705	6,539
40807 MADHYA BINDU MUNICIPALITY	4,452	815	835	306	2,496
40808 BINAYI TRIBENI RURAL MUNICIPALITY	3,127	843	336	93	1,855
Syangja District	20,946	6,443	739	315	13,449
40901 PUTALIBAZAR MUNICIPALITY	4,033	1,146	155	17	2,715
40902 PHEDIKHOLA RURAL MUNICIPALITY	772	259	33	5	475
40903 AANDHIKHOLA RURAL MUNICIPALITY	923	457	28	0	438
40904 ARJUN CHOUPARI RURAL MUNICIPALITY	878	330	23	0	525
40905 BHIRKOT MUNICIPALITY	2,014	484	216	2	1,312
40906 BIRUWA RURAL MUNICIPALITY	1,300	357	12	10	921
40907 HARINAS RURAL MUNICIPALITY	792	318	13	0	461
40908 CHAPAKOT MUNICIPALITY	1,819	758	73	8	980
40909 WALLING MUNICIPALITY	4,210	1,081	48	244	2,837
40910 GALYANG MUNICIPALITY	2,699	808	73	13	1,805
40911 KALIGANDAKI RURAL MUNICIPALITY	1,506	445	65	16	980
Syangja District	12,983	5,183	2,013	329	5,458
41001 MODI RURAL MUNICIPALITY	1,803	698	143	31	931
41002 JALJALA RURAL MUNICIPALITY	2,457	1,301	663	66	427
41003 KUSHMA MUNICIPALITY	4,046	1,307	1,047	158	1,534
41004 PHALEBAS MUNICIPALITY	1,792	720	72	38	962
41005 MAHASHILA RURAL MUNICIPALITY	606	263	9	25	309
41006 BIHADI RURAL MUNICIPALITY	863	512	37	0	314
41007 PAIYU RURAL MUNICIPALITY	1,416	382	42	11	981
Baglung District	30,372	16,418	5,916	967	7,071
41101 BAGLUNG MUNICIPALITY	9,320	4,169	3,260	339	1,552
41102 KATHEKHOLA RURAL MUNICIPALITY	3,939	1,717	60	12	2,150
41103 TARAKHOLA RURAL MUNICIPALITY	1,206	826	224	126	30
41104 TAMANKHOLA RURAL MUNICIPALITY	612	437	99	30	46
41105 DHORPATAN MUNICIPALITY	2,331	1,417	838	35	41
41106 NISIKHOLA RURAL MUNICIPALITY	1,078	879	168	7	24
41107 BADIGAD RURAL MUNICIPALITY	2,269	1,569	614	24	62
41108 GALKOT MUNICIPALITY	4,159	2,282	303	194	1,380
41109 BARENG RURAL MUNICIPALITY	662	471	142	49	0
41110 JAIMUNI MUNICIPALITY	4,796	2,651	208	151	1,786

1) NSIC stands for Nepal Standard Industrial Classification.

2) Establishments which belong to Section O, T, or U of NSIC are not surveyed.

3) Includes Lease/contract out.

4) Includes "Not reported ", "Unknown" and so on.

Table 5-2 Number of Perspns Engaged by Section of Industrial Classification, Tenure of Business Place (Building) and Local Level.

District and Local Level	Section of NSIC <sup>1)</sup>				
	A				
	Agriculture, forestry and fishing <sup>2)</sup>				
	Tenure of Business Place (Building)				
	Total	Owned	Rented	Others <sup>3)</sup> (Lease+Others)	Not <sup>4)</sup> Applicable
<b>Gandaki Province</b>					
Total	12,892	5,843	1,181	788	5,080
Metropolitan City	1,515	438	567	148	362
Municipality	6,224	3,520	374	401	1,929
Rural Municipality	5,153	1,885	240	239	2,789
<b>401 Gorkha</b>					
Total	2,287	1,045	252	108	882
Municipality	934	505	144	67	218
Rural Municipality	1,353	540	108	41	664
<b>402 Manang</b>					
Total	110	24	0	52	34
Rural Municipality	110	24	0	52	34
<b>403 Mustang</b>					
Total	24	10	0	5	9
Rural Municipality	24	10	0	5	9
<b>404 Myagdi</b>					
Total	1,595	922	18	32	623
Municipality	722	483	6	27	206
Rural Municipality	873	439	12	5	417
<b>405 Kaski</b>					
Total	1,901	584	587	217	513
Metropolitan City	1,515	438	567	148	362
Rural Municipality	386	146	20	69	151
<b>406 Lamjung</b>					
Total	802	444	45	35	278
Municipality	612	370	40	30	172
Rural Municipality	190	74	5	5	106

1) NSIC stands for Nepal Standard Industrial Classification.

2) Registered establishments only.

3) Includes Lease/contract out.

4) Includes "Not reported ", "Unknown" and so on.

Table 5-2 Number of Perspns Engaged by Section of Industrial Classification, Tenure of Business Place (Building) and Local Level.

District and Local Level	Section of NSIC <sup>1)</sup>				
	A				
	Agriculture, forestry and fishing <sup>2)</sup>				
	Tenure of Business Place (Building)				
	Total	Owned	Rented	Others <sup>3)</sup> (Lease+Others)	Not <sup>4)</sup> Applicable
<b>407 Tanahu</b>					
Total	972	336	13	45	578
Municipality	518	161	7	12	338
Rural Municipality	454	175	6	33	240
<b>408 Nawalparasi East</b>					
Total	1,213	662	45	58	448
Municipality	966	609	32	55	270
Rural Municipality	247	53	13	3	178
<b>409 Syangja</b>					
Total	513	165	35	10	303
Municipality	302	147	24	10	121
Rural Municipality	211	18	11	0	182
<b>410 Parbat</b>					
Total	589	205	73	36	275
Municipality	208	59	32	16	101
Rural Municipality	381	146	41	20	174
<b>411 Baglung</b>					
Total	2,886	1,446	113	190	1,137
Municipality	1,962	1,186	89	184	503
Rural Municipality	924	260	24	6	634

1) NSIC stands for Nepal Standard Industrial Classification.

2) Registered establishments only.

3) Includes Lease/contract out.

4) Includes "Not reported ", "Unknown" and so on.

Table 5-2 Number of Perspns Engaged by Section of Industrial Classification, Tenure of Business Place (Building) and Local Level.

District and Local Level	Section of NSIC <sup>1)</sup>				
	A				
	Agriculture, forestry and fishing <sup>2)</sup>				
	Tenure of Business Place (Building)				
	Total	Owned	Rented	Others <sup>3)</sup> (Lease+Others)	Not <sup>4)</sup> Applicable
Gorkha District	2,287	1,045	252	108	882
40101 CHUMANUBRI RURAL MUNICIPALITY	0	0	0	0	0
40102 AJIRKOT RURAL MUNICIPALITY	152	58	15	14	65
40103 BARPAK SULIKOT RURAL MUNICIPALITY	109	11	0	0	98
40104 DHARCHE RURAL MUNICIPALITY	49	1	4	5	39
40105 AARUGHAT RURAL MUNICIPALITY	101	43	10	5	43
40106 BHIMSEN THAPA RURAL MUNICIPALITY	130	66	12	3	49
40107 SIRANCHOWK RURAL MUNICIPALITY	110	47	8	0	55
40108 PALUNG TAR MUNICIPALITY	481	298	68	42	73
40109 GORKHA MUNICIPALITY	453	207	76	25	145
40110 SHAHID LAKHAN RURAL MUNICIPALITY	145	43	56	0	46
40111 GANDAKI RURAL MUNICIPALITY	557	271	3	14	269
Manang District	110	24	0	52	34
40201 NARPA BHUMI RURAL MUNICIPALITY	0	0	0	0	0
40202 MANANG NGISHANG RURAL MUNICIPALITY	71	6	0	52	13
40203 CHAME RURAL MUNICIPALITY	12	0	0	0	12
40204 NASAON RURAL MUNICIPALITY	27	18	0	0	9
Mustang District	24	10	0	5	9
40301 LO-GHEKAR DAMODARKUNDA RURAL MUNICIPA	18	4	0	5	9
40302 GHARPAJHONG RURAL MUNICIPALITY	0	0	0	0	0
40303 WARAGUNG MUKTIKSHETRA RURAL MUNICIPAL	2	2	0	0	0
40304 LOMANTHANG RURAL MUNICIPALITY	0	0	0	0	0
40305 THASANG RURAL MUNICIPALITY	4	4	0	0	0
Myagdi District	1,595	922	18	32	623
40401 ANnapurna RURAL MUNICIPALITY	127	92	0	0	35
40402 RAGHUGANGA RURAL MUNICIPALITY	253	215	0	3	35
40403 DHAWALAGIRI RURAL MUNICIPALITY	228	51	5	0	172
40404 MALIKA RURAL MUNICIPALITY	99	21	7	2	69
40405 MANGALA RURAL MUNICIPALITY	166	60	0	0	106
40406 BENI MUNICIPALITY	722	483	6	27	206
Kaski District	1,901	584	587	217	513
40501 MADI RURAL MUNICIPALITY	25	3	0	0	22
40502 MACHHAPUCHCHHRE RURAL MUNICIPALITY	167	89	6	69	3
40503 ANnapurna RURAL MUNICIPALITY	134	36	14	0	84
40504 POKHARA METROPOLITIAN CITY	1,515	438	567	148	362
40505 RUPA RURAL MUNICIPALITY	60	18	0	0	42
Lamjung District	802	444	45	35	278
40601 DORDI RURAL MUNICIPALITY	39	30	2	1	6
40602 MARSHYANGDI RURAL MUNICIPALITY	16	10	0	0	6
40603 KWHOLA SOTHAR RURAL MUNICIPALITY	75	29	0	0	46
40604 MADHYA NEPAL MUNICIPALITY	142	80	19	6	37
40605 BENSI SHAHAR MUNICIPALITY	213	155	9	14	35
40606 SUNDARBAZAR MUNICIPALITY	212	98	4	10	100
40607 RAINAS MUNICIPALITY	45	37	8	0	0
40608 DUDHAPOKHARI RURAL MUNICIPALITY	60	5	3	4	48
Tanahu District	972	336	13	45	578
40701 BHANU MUNICIPALITY	101	34	0	5	62
40702 BYAS MUNICIPALITY	230	83	7	6	134
40703 MYAGDE RURAL MUNICIPALITY	71	32	4	8	27
40704 SHUKLAGANDAKI MUNICIPALITY	161	36	0	1	124
40705 BHIMAD MUNICIPALITY	26	8	0	0	18
40706 GHIRING RURAL MUNICIPALITY	11	0	0	0	11
40707 RHISHING RURAL MUNICIPALITY	79	0	0	0	79
40708 DEVGHAT RURAL MUNICIPALITY	51	17	0	9	25
40709 BANDIPUR RURAL MUNICIPALITY	172	99	2	16	55
40710 AANBU KHAIRENI RURAL MUNICIPALITY	70	27	0	0	43

1) NSIC stands for Nepal Standard Industrial Classification.

2) Registered establishments only.

3) Includes Lease/contract out.

4) Includes "Not reported ", "Unknown" and so on.

Table 5-2 Number of Perspns Engaged by Section of Industrial Classification, Tenure of Business Place (Building) and Local Level.

District and Local Level	Section of NSIC <sup>1)</sup>				
	A				
	Agriculture, forestry and fishing <sup>2)</sup>				
	Tenure of Business Place (Building)				
	Total	Owned	Rented	Others <sup>3)</sup> (Lease+Others)	Not <sup>4)</sup> Applicable
Nawalparasi East District	1,213	662	45	58	448
40801 GAIDAKOT MUNICIPALITY	507	403	16	12	76
40802 BULINGTAR RURAL MUNICIPALITY	10	0	0	0	10
40803 BUNGDIKALI RURAL MUNICIPALITY	47	10	0	0	37
40804 HUPSEKOT RURAL MUNICIPALITY	140	10	0	3	127
40805 DEVCHULI MUNICIPALITY	107	71	0	1	35
40806 KAWASOTI MUNICIPALITY	224	95	14	18	97
40807 MADHYA BINDU MUNICIPALITY	128	40	2	24	62
40808 BINAYI TRIBENI RURAL MUNICIPALITY	50	33	13	0	4
Syangja District	513	165	35	10	303
40901 PUTALIBAZAR MUNICIPALITY	25	15	0	0	10
40902 PHEDIKHOLA RURAL MUNICIPALITY	11	0	11	0	0
40903 AANDHIKHOLA RURAL MUNICIPALITY	27	7	0	0	20
40904 ARJUN CHOUPARI RURAL MUNICIPALITY	8	2	0	0	6
40905 BHIRKOT MUNICIPALITY	41	20	9	0	12
40906 BIRUWA RURAL MUNICIPALITY	98	6	0	0	92
40907 HARINAS RURAL MUNICIPALITY	8	0	0	0	8
40908 CHAPAKOT MUNICIPALITY	68	57	0	0	11
40909 WALLING MUNICIPALITY	132	30	15	10	77
40910 GALYANG MUNICIPALITY	36	25	0	0	11
40911 KALIGANDAKI RURAL MUNICIPALITY	59	3	0	0	56
Syangja District	589	205	73	36	275
41001 MODI RURAL MUNICIPALITY	78	34	6	3	35
41002 JALJALA RURAL MUNICIPALITY	211	93	35	6	77
41003 KUSHMA MUNICIPALITY	146	44	32	16	54
41004 PHALEBAS MUNICIPALITY	62	15	0	0	47
41005 MAHASHILA RURAL MUNICIPALITY	12	4	0	0	8
41006 BIHADI RURAL MUNICIPALITY	12	6	0	0	6
41007 PAIYU RURAL MUNICIPALITY	68	9	0	11	48
Baglung District	2,886	1,446	113	190	1,137
41101 BAGLUNG MUNICIPALITY	536	316	61	16	143
41102 KATHEKHOLA RURAL MUNICIPALITY	677	89	0	0	588
41103 TARAKHOLA RURAL MUNICIPALITY	39	16	13	0	10
41104 TAMANKHOLA RURAL MUNICIPALITY	21	3	0	0	18
41105 DHORPATAN MUNICIPALITY	77	24	8	22	23
41106 NISIKHOLA RURAL MUNICIPALITY	68	60	2	0	6
41107 BADIGAD RURAL MUNICIPALITY	113	92	9	0	12
41108 GALKOT MUNICIPALITY	552	259	17	17	259
41109 BARENG RURAL MUNICIPALITY	6	0	0	6	0
41110 JAIMUNI MUNICIPALITY	797	587	3	129	78

1) NSIC stands for Nepal Standard Industrial Classification.

2) Registered establishments only.

3) Includes Lease/contract out.

4) Includes "Not reported ", "Unknown" and so on.



Table 5-2 Number of Perspns Engaged by Section of Industrial Classification, Tenure of Business Place (Building) and Local Level.

District and Local Level	Section of NSIC <sup>1)</sup>				
	C				
	Manufacturing				
	Tenure of Business Place (Building)				
	Total	Owned	Rented	Others <sup>2)</sup> (Lease+Others)	Not <sup>2)</sup> Applicable
<b>Gandaki Province</b>					
Total	37,998	11,471	8,444	3,323	14,760
Metropolitan City	11,143	1,466	2,130	1,755	5,792
Municipality	19,326	6,808	4,700	1,429	6,389
Rural Municipality	7,529	3,197	1,614	139	2,579
<b>401 Gorkha</b>					
Total	3,635	1,639	1,589	315	92
Municipality	2,338	962	1,072	290	14
Rural Municipality	1,297	677	517	25	78
<b>402 Manang</b>					
Total	15	0	0	1	14
Rural Municipality	15	0	0	1	14
<b>403 Mustang</b>					
Total	157	108	13	2	34
Rural Municipality	157	108	13	2	34
<b>404 Myagdi</b>					
Total	1,862	1,153	342	46	321
Municipality	693	370	180	43	100
Rural Municipality	1,169	783	162	3	221
<b>405 Kaski</b>					
Total	11,618	1,603	2,209	1,769	6,037
Metropolitan City	11,143	1,466	2,130	1,755	5,792
Rural Municipality	475	137	79	14	245
<b>406 Lamjung</b>					
Total	1,834	695	758	84	297
Municipality	1,633	591	695	75	272
Rural Municipality	201	104	63	9	25

1) NSIC stands for Nepal Standard Industrial Classification.

2) Includes Lease/contract out.

3) Includes "Not reported ", "Unknown" and so on.

Table 5-2 Number of Perspns Engaged by Section of Industrial Classification, Tenure of Business Place (Building) and Local Level.

District and Local Level	Section of NSIC <sup>1)</sup>				
	C				
	Manufacturing				
	Tenure of Business Place (Building)				
	Total	Owned	Rented	Others <sup>2)</sup> (Lease+Others)	Not <sup>2)</sup> Applicable
<b>407 Tanahu</b>					
Total	4,202	971	1,015	28	2,188
Municipality	2,742	584	693	10	1,455
Rural Municipality	1,460	387	322	18	733
<b>408 Nawalparasi East</b>					
Total	8,309	3,424	983	835	3,067
Municipality	7,617	3,174	956	820	2,667
Rural Municipality	692	250	27	15	400
<b>409 Syangja</b>					
Total	2,123	258	186	135	1,544
Municipality	1,547	187	146	120	1,094
Rural Municipality	576	71	40	15	450
<b>410 Parbat</b>					
Total	1,401	306	387	25	683
Municipality	658	70	228	10	350
Rural Municipality	743	236	159	15	333
<b>411 Baglung</b>					
Total	2,842	1,314	962	83	483
Municipality	2,098	870	730	61	437
Rural Municipality	744	444	232	22	46

1) NSIC stands for Nepal Standard Industrial Classification.

2) Includes Lease/contract out.

3) Includes "Not reported ", "Unknown" and so on.

Table 5-2 Number of Perspns Engaged by Section of Industrial Classification, Tenure of Business Place (Building) and Local Level.

District and Local Level	Section of NSIC <sup>1)</sup>				
	C				
	Manufacturing				
	Tenure of Business Place (Building)				
	Total	Owned	Rented	Others <sup>2)</sup> (Lease+Others)	Not <sup>2)</sup> Applicable
Gorkha District	3,635	1,639	1,589	315	92
40101 CHUMANUBRI RURAL MUNICIPALITY	4	4	0	0	0
40102 AJIRKOT RURAL MUNICIPALITY	195	85	94	13	3
40103 BARPAK SULIKOT RURAL MUNICIPALITY	142	88	53	0	1
40104 DHARCHE RURAL MUNICIPALITY	55	42	11	2	0
40105 AARUGHAT RURAL MUNICIPALITY	265	145	120	0	0
40106 BHIMSEN THAPA RURAL MUNICIPALITY	172	122	49	1	0
40107 SIRANCHOWK RURAL MUNICIPALITY	216	99	108	9	0
40108 PALUNG TAR MUNICIPALITY	496	299	177	14	6
40109 GORKHA MUNICIPALITY	1,842	663	895	276	8
40110 SHAHID LAKHAN RURAL MUNICIPALITY	104	51	51	0	2
40111 GANDAKI RURAL MUNICIPALITY	144	41	31	0	72
Manang District	15	0	0	1	14
40201 NARPA BHUMI RURAL MUNICIPALITY	4	0	0	1	3
40202 MANANG NGISHANG RURAL MUNICIPALITY	3	0	0	0	3
40203 CHAME RURAL MUNICIPALITY	7	0	0	0	7
40204 NASAON RURAL MUNICIPALITY	1	0	0	0	1
Mustang District	157	108	13	2	34
40301 LO-GHEKAR DAMODARKUNDA RURAL MUNICIPA	11	11	0	0	0
40302 GHARPAJHONG RURAL MUNICIPALITY	90	65	8	0	17
40303 WARAGUNG MUKTIKSHETRA RURAL MUNICIPAL	8	6	2	0	0
40304 LOMANTHANG RURAL MUNICIPALITY	20	4	3	2	11
40305 THASANG RURAL MUNICIPALITY	28	22	0	0	6
Myagdi District	1,862	1,153	342	46	321
40401 ANNAPURNA RURAL MUNICIPALITY	147	47	14	0	86
40402 RAGHUGANGA RURAL MUNICIPALITY	165	134	2	0	29
40403 DHAWALAGIRI RURAL MUNICIPALITY	373	257	61	0	55
40404 MALIKA RURAL MUNICIPALITY	266	164	79	3	20
40405 MANGALA RURAL MUNICIPALITY	218	181	6	0	31
40406 BENI MUNICIPALITY	693	370	180	43	100
Kaski District	11,618	1,603	2,209	1,769	6,037
40501 MADI RURAL MUNICIPALITY	54	21	7	0	26
40502 MACHHAPUCHCHHRE RURAL MUNICIPALITY	134	50	18	14	52
40503 ANNAPURNA RURAL MUNICIPALITY	234	28	48	0	158
40504 POKHARA METROPOLITIAN CITY	11,143	1,466	2,130	1,755	5,792
40505 RUPA RURAL MUNICIPALITY	53	38	6	0	9
Lamjung District	1,834	695	758	84	297
40601 DORDI RURAL MUNICIPALITY	38	25	12	0	1
40602 MARSHYANGDI RURAL MUNICIPALITY	99	56	35	6	2
40603 KWHOLA SOTHAR RURAL MUNICIPALITY	43	17	5	3	18
40604 MADHYA NEPAL MUNICIPALITY	460	127	195	73	65
40605 BENSI SHAHAR MUNICIPALITY	559	209	305	0	45
40606 SUNDARBAZAR MUNICIPALITY	445	193	88	2	162
40607 RAINAS MUNICIPALITY	169	62	107	0	0
40608 DUDHAPOKHARI RURAL MUNICIPALITY	21	6	11	0	4
Tanahu District	4,202	971	1,015	28	2,188
40701 BHANU MUNICIPALITY	218	36	20	0	162
40702 BYAS MUNICIPALITY	1,417	119	512	7	779
40703 MYAGDE RURAL MUNICIPALITY	515	202	206	4	103
40704 SHUKLAGANDAKI MUNICIPALITY	924	408	145	3	368
40705 BHIMAD MUNICIPALITY	183	21	16	0	146
40706 GHIRING RURAL MUNICIPALITY	42	5	0	0	37
40707 RHISHING RURAL MUNICIPALITY	80	6	11	0	63
40708 DEVGHAT RURAL MUNICIPALITY	52	13	4	0	35
40709 BANDIPUR RURAL MUNICIPALITY	208	19	0	3	186
40710 AANBU KHAIRENI RURAL MUNICIPALITY	563	142	101	11	309

1) NSIC stands for Nepal Standard Industrial Classification.

2) Includes Lease/contract out.

3) Includes "Not reported ", "Unknown" and so on.

Table 5-2 Number of Perspns Engaged by Section of Industrial Classification, Tenure of Business Place (Building) and Local Level.

District and Local Level	Section of NSIC <sup>1)</sup>				
	C				
	Manufacturing				
	Tenure of Business Place (Building)				
	Total	Owned	Rented	Others <sup>2)</sup> (Lease+Others)	Not <sup>2)</sup> Applicable
Nawalparasi East District	8,309	3,424	983	835	3,067
40801 GAIDAKOT MUNICIPALITY	2,339	1,334	160	12	833
40802 BULINGTAR RURAL MUNICIPALITY	52	3	1	0	48
40803 BUNGDIKALI RURAL MUNICIPALITY	80	10	6	0	64
40804 HUPSEKOT RURAL MUNICIPALITY	171	37	5	0	129
40805 DEVCHULI MUNICIPALITY	1,904	1,301	89	14	500
40806 KAWASOTI MUNICIPALITY	2,212	532	87	592	1,001
40807 MADHYA BINDU MUNICIPALITY	1,162	7	620	202	333
40808 BINAYI TRIBENI RURAL MUNICIPALITY	389	200	15	15	159
Syangja District	2,123	258	186	135	1,544
40901 PUTALIBAZAR MUNICIPALITY	423	50	33	17	323
40902 PHEDIKHOLA RURAL MUNICIPALITY	62	12	0	0	50
40903 AANDHIKHOLA RURAL MUNICIPALITY	65	13	2	0	50
40904 ARJUN CHOUPARI RURAL MUNICIPALITY	92	10	0	0	82
40905 BHIRKOT MUNICIPALITY	187	8	54	0	125
40906 BIRUWA RURAL MUNICIPALITY	104	12	2	9	81
40907 HARINAS RURAL MUNICIPALITY	45	2	0	0	43
40908 CHAPAKOT MUNICIPALITY	187	68	31	0	88
40909 WALLING MUNICIPALITY	446	14	8	97	327
40910 GALYANG MUNICIPALITY	304	47	20	6	231
40911 KALIGANDAKI RURAL MUNICIPALITY	208	22	36	6	144
Syangja District	1,401	306	387	25	683
41001 MODI RURAL MUNICIPALITY	191	61	29	7	94
41002 JALJALA RURAL MUNICIPALITY	342	158	109	8	67
41003 KUSHMA MUNICIPALITY	484	45	223	1	215
41004 PHALEBAS MUNICIPALITY	174	25	5	9	135
41005 MAHASHILA RURAL MUNICIPALITY	18	1	0	0	17
41006 BIHADI RURAL MUNICIPALITY	46	6	5	0	35
41007 PAIYU RURAL MUNICIPALITY	146	10	16	0	120
Baglung District	2,842	1,314	962	83	483
41101 BAGLUNG MUNICIPALITY	1,078	372	471	39	196
41102 KATHEKHOLA RURAL MUNICIPALITY	179	137	0	0	42
41103 TARAKHOLA RURAL MUNICIPALITY	122	74	48	0	0
41104 TAMANKHOLA RURAL MUNICIPALITY	75	59	15	0	1
41105 DHORPATAN MUNICIPALITY	261	146	107	8	0
41106 NISIKHOLA RURAL MUNICIPALITY	86	55	28	2	1
41107 BADIGAD RURAL MUNICIPALITY	247	102	125	18	2
41108 GALKOT MUNICIPALITY	439	154	125	11	149
41109 BARENG RURAL MUNICIPALITY	35	17	16	2	0
41110 JAIMUNI MUNICIPALITY	320	198	27	3	92

1) NSIC stands for Nepal Standard Industrial Classification.

2) Includes Lease/contract out.

3) Includes "Not reported ", "Unknown" and so on.

Table 5-2 Number of Perspns Engaged by Section of Industrial Classification, Tenure of Business Place (Building) and Local Level.

District and Local Level	Section of NSIC <sup>1)</sup>				
	B+D+E+F				
	Mining, Electricity, Gas, Water supply & Construction				
	Tenure of Business Place (Building)				
	Total	Owned	Rented	Others <sup>2)</sup> (Lease+Others)	Not <sup>2)</sup> Applicable
<b>Gandaki Province</b>					
Total	6,142	2,718	1,068	487	1,869
Metropolitan City	1,130	259	353	116	402
Municipality	2,085	921	400	163	601
Rural Municipality	2,927	1,538	315	208	866
<b>401 Gorkha</b>					
Total	567	265	111	31	160
Municipality	236	118	84	0	34
Rural Municipality	331	147	27	31	126
<b>402 Manang</b>					
Total	45	17	2	7	19
Rural Municipality	45	17	2	7	19
<b>403 Mustang</b>					
Total	510	510	0	0	0
Rural Municipality	510	510	0	0	0
<b>404 Myagdi</b>					
Total	678	242	41	0	395
Municipality	75	36	11	0	28
Rural Municipality	603	206	30	0	367
<b>405 Kaski</b>					
Total	1,183	286	353	116	428
Metropolitan City	1,130	259	353	116	402
Rural Municipality	53	27	0	0	26
<b>406 Lamjung</b>					
Total	611	377	90	28	116
Municipality	334	163	74	1	96
Rural Municipality	277	214	16	27	20

1) NSIC stands for Nepal Standard Industrial Classification.

2) Includes Lease/contract out.

3) Includes "Not reported ", "Unknown" and so on.

Table 5-2 Number of Perspns Engaged by Section of Industrial Classification, Tenure of Business Place (Building) and Local Level.

District and Local Level	Section of NSIC <sup>1)</sup>				
	B+D+E+F				
	Mining, Electricity, Gas, Water supply & Construction				
	Tenure of Business Place (Building)				
	Total	Owned	Rented	Others <sup>2)</sup> (Lease+Others)	Not <sup>2)</sup> Applicable
<b>407 Tanahu</b>					
Total	781	216	133	101	331
Municipality	510	94	125	101	190
Rural Municipality	271	122	8	0	141
<b>408 Nawalparasi East</b>					
Total	712	229	163	43	277
Municipality	440	202	42	28	168
Rural Municipality	272	27	121	15	109
<b>409 Syangja</b>					
Total	75	40	12	0	23
Municipality	50	19	11	0	20
Rural Municipality	25	21	1	0	3
<b>410 Parbat</b>					
Total	196	72	59	13	52
Municipality	73	23	7	13	30
Rural Municipality	123	49	52	0	22
<b>411 Baglung</b>					
Total	784	464	104	148	68
Municipality	367	266	46	20	35
Rural Municipality	417	198	58	128	33

1) NSIC stands for Nepal Standard Industrial Classification.

2) Includes Lease/contract out.

3) Includes "Not reported ", "Unknown" and so on.

Table 5-2 Number of Perspns Engaged by Section of Industrial Classification, Tenure of Business Place (Building) and Local Level.

District and Local Level	Section of NSIC <sup>1)</sup>				
	B+D+E+F				
	Mining, Electricity, Gas, Water supply & Construction				
	Tenure of Business Place (Building)				
	Total	Owned	Rented	Others <sup>2)</sup> (Lease+Others)	Not <sup>2)</sup> Applicable
Gorkha District	567	265	111	31	160
40101 CHUMANUBRI RURAL MUNICIPALITY	7	7	0	0	0
40102 AJIRKOT RURAL MUNICIPALITY	101	32	8	22	39
40103 BARPAK SULIKOT RURAL MUNICIPALITY	52	30	3	2	17
40104 DHARCHE RURAL MUNICIPALITY	17	4	8	3	2
40105 AARUGHAT RURAL MUNICIPALITY	65	17	5	0	43
40106 BHIMSEN THAPA RURAL MUNICIPALITY	15	12	3	0	0
40107 SIRANCHOWK RURAL MUNICIPALITY	27	19	0	1	7
40108 PALUNG TAR MUNICIPALITY	73	41	22	0	10
40109 GORKHA MUNICIPALITY	163	77	62	0	24
40110 SHAHID LAKHAN RURAL MUNICIPALITY	9	9	0	0	0
40111 GANDAKI RURAL MUNICIPALITY	38	17	0	3	18
Manang District	45	17	2	7	19
40201 NARPA BHUMI RURAL MUNICIPALITY	10	0	0	3	7
40202 MANANG NGISHANG RURAL MUNICIPALITY	5	0	0	2	3
40203 CHAME RURAL MUNICIPALITY	18	14	0	0	4
40204 NASAON RURAL MUNICIPALITY	12	3	2	2	5
Mustang District	510	510	0	0	0
40301 LO-GHEKAR DAMODARKUNDA RURAL MUNICIPA	0	0	0	0	0
40302 GHARPAJHONG RURAL MUNICIPALITY	510	510	0	0	0
40303 WARAGUNG MUKTIKSHETRA RURAL MUNICIPAL	0	0	0	0	0
40304 LOMANTHANG RURAL MUNICIPALITY	0	0	0	0	0
40305 THASANG RURAL MUNICIPALITY	0	0	0	0	0
Myagdi District	678	242	41	0	395
40401 ANNAPURNA RURAL MUNICIPALITY	401	113	20	0	268
40402 RAGHUGANGA RURAL MUNICIPALITY	20	16	0	0	4
40403 DHAWALAGIRI RURAL MUNICIPALITY	124	33	10	0	81
40404 MALIKA RURAL MUNICIPALITY	46	39	0	0	7
40405 MANGALA RURAL MUNICIPALITY	12	5	0	0	7
40406 BENI MUNICIPALITY	75	36	11	0	28
Kaski District	1,183	286	353	116	428
40501 MADI RURAL MUNICIPALITY	4	0	0	0	4
40502 MACHHAPUCHCHHRE RURAL MUNICIPALITY	2	0	0	0	2
40503 ANNAPURNA RURAL MUNICIPALITY	44	27	0	0	17
40504 POKHARA METROPOLITIAN CITY	1,130	259	353	116	402
40505 RUPA RURAL MUNICIPALITY	3	0	0	0	3
Lamjung District	611	377	90	28	116
40601 DORDI RURAL MUNICIPALITY	58	53	3	0	2
40602 MARSHYANGDI RURAL MUNICIPALITY	163	137	13	11	2
40603 KWHOLA SOTHAR RURAL MUNICIPALITY	44	19	0	14	11
40604 MADHYA NEPAL MUNICIPALITY	43	22	21	0	0
40605 BENSI SHAHAR MUNICIPALITY	160	61	41	0	58
40606 SUNDARBAZAR MUNICIPALITY	125	80	9	1	35
40607 RAINAS MUNICIPALITY	6	0	3	0	3
40608 DUDHAPOKHARI RURAL MUNICIPALITY	12	5	0	2	5
Tanahu District	781	216	133	101	331
40701 BHANU MUNICIPALITY	16	2	0	0	14
40702 BYAS MUNICIPALITY	177	40	21	0	116
40703 MYAGDE RURAL MUNICIPALITY	49	41	8	0	0
40704 SHUKLAGANDAKI MUNICIPALITY	303	52	104	101	46
40705 BHIMAD MUNICIPALITY	14	0	0	0	14
40706 GHIRING RURAL MUNICIPALITY	0	0	0	0	0
40707 RHISHING RURAL MUNICIPALITY	51	0	0	0	51
40708 DEVGHAT RURAL MUNICIPALITY	0	0	0	0	0
40709 BANDIPUR RURAL MUNICIPALITY	59	0	0	0	59
40710 AANBU KHAIRENI RURAL MUNICIPALITY	112	81	0	0	31

1) NSIC stands for Nepal Standard Industrial Classification.

2) Includes Lease/contract out.

3) Includes "Not reported ", "Unknown" and so on.

Table 5-2 Number of Perspns Engaged by Section of Industrial Classification, Tenure of Business Place (Building) and Local Level.

District and Local Level	Section of NSIC <sup>1)</sup>				
	B+D+E+F				
	Mining, Electricity, Gas, Water supply & Construction				
	Tenure of Business Place (Building)				
	Total	Owned	Rented	Others <sup>2)</sup> (Lease+Others)	Not <sup>2)</sup> Applicable
Nawalparasi East District	712	229	163	43	277
40801 GAIDAKOT MUNICIPALITY	96	49	15	0	32
40802 BULINGTAR RURAL MUNICIPALITY	38	1	0	9	28
40803 BUNGDIKALI RURAL MUNICIPALITY	58	1	0	0	57
40804 HUPSEKOT RURAL MUNICIPALITY	25	2	0	6	17
40805 DEVCHULI MUNICIPALITY	162	106	0	28	28
40806 KAWASOTI MUNICIPALITY	150	24	27	0	99
40807 MADHYA BINDU MUNICIPALITY	32	23	0	0	9
40808 BINAYI TRIBENI RURAL MUNICIPALITY	151	23	121	0	7
Syangja District	75	40	12	0	23
40901 PUTALIBAZAR MUNICIPALITY	4	0	4	0	0
40902 PHEDIKHOLA RURAL MUNICIPALITY	0	0	0	0	0
40903 AANDHIKHOLA RURAL MUNICIPALITY	0	0	0	0	0
40904 ARJUN CHOUPARI RURAL MUNICIPALITY	0	0	0	0	0
40905 BHIRKOT MUNICIPALITY	11	0	7	0	4
40906 BIRUWA RURAL MUNICIPALITY	16	13	0	0	3
40907 HARINAS RURAL MUNICIPALITY	0	0	0	0	0
40908 CHAPAKOT MUNICIPALITY	12	0	0	0	12
40909 WALLING MUNICIPALITY	7	5	0	0	2
40910 GALYANG MUNICIPALITY	16	14	0	0	2
40911 KALIGANDAKI RURAL MUNICIPALITY	9	8	1	0	0
Syangja District	196	72	59	13	52
41001 MODI RURAL MUNICIPALITY	18	15	2	0	1
41002 JALJALA RURAL MUNICIPALITY	89	34	49	0	6
41003 KUSHMA MUNICIPALITY	42	23	4	13	2
41004 PHALEBAS MUNICIPALITY	31	0	3	0	28
41005 MAHASHILA RURAL MUNICIPALITY	9	0	0	0	9
41006 BIHADI RURAL MUNICIPALITY	3	0	1	0	2
41007 PAIYU RURAL MUNICIPALITY	4	0	0	0	4
Baglung District	784	464	104	148	68
41101 BAGLUNG MUNICIPALITY	162	68	39	20	35
41102 KATHEKHOLA RURAL MUNICIPALITY	21	1	0	0	20
41103 TARAKHOLA RURAL MUNICIPALITY	249	77	46	126	0
41104 TAMANKHOLA RURAL MUNICIPALITY	28	16	0	2	10
41105 DHORPATAN MUNICIPALITY	48	48	0	0	0
41106 NISIKHOLA RURAL MUNICIPALITY	37	37	0	0	0
41107 BADIGAD RURAL MUNICIPALITY	59	51	5	0	3
41108 GALKOT MUNICIPALITY	102	95	7	0	0
41109 BARENG RURAL MUNICIPALITY	23	16	7	0	0
41110 JAIMUNI MUNICIPALITY	55	55	0	0	0

1) NSIC stands for Nepal Standard Industrial Classification.

2) Includes Lease/contract out.

3) Includes "Not reported ", "Unknown" and so on.



Table 5-2 Number of Perspns Engaged by Section of Industrial Classification, Tenure of Business Place (Building) and Local Level.

District and Local Level	Section of NSIC <sup>1)</sup>				
	G				
	Wholesale and Retail Trade				
	Tenure of Business Place (Building)				
	Total	Owned	Rented	Others <sup>2)</sup> (Lease+Others)	Not <sup>2)</sup> Applicable
<b>Gandaki Province</b>					
Total	99,493	22,264	11,392	721	65,116
Metropolitan City	33,146	2,661	2,742	310	27,433
Municipality	42,192	10,300	5,890	273	25,729
Rural Municipality	24,155	9,303	2,760	138	11,954
<b>401 Gorkha</b>					
Total	9,266	6,052	2,545	135	534
Municipality	4,141	2,609	1,410	79	43
Rural Municipality	5,125	3,443	1,135	56	491
<b>402 Manang</b>					
Total	99	25	15	4	55
Rural Municipality	99	25	15	4	55
<b>403 Mustang</b>					
Total	397	201	43	9	144
Rural Municipality	397	201	43	9	144
<b>404 Myagdi</b>					
Total	4,547	2,717	888	54	888
Municipality	2,125	1,083	606	39	397
Rural Municipality	2,422	1,634	282	15	491
<b>405 Kaski</b>					
Total	34,701	2,960	2,805	320	28,616
Metropolitan City	33,146	2,661	2,742	310	27,433
Rural Municipality	1,555	299	63	10	1,183
<b>406 Lamjung</b>					
Total	5,338	2,643	1,559	33	1,103
Municipality	4,244	1,967	1,304	19	954
Rural Municipality	1,094	676	255	14	149

1) NSIC stands for Nepal Standard Industrial Classification.

2) Includes Lease/contract out.

3) Includes "Not reported ", "Unknown" and so on.

Table 5-2 Number of Perspns Engaged by Section of Industrial Classification, Tenure of Business Place (Building) and Local Level.

District and Local Level	Section of NSIC <sup>1)</sup>				
	G				
	Wholesale and Retail Trade				
	Tenure of Business Place (Building)				
	Total	Owned	Rented	Others <sup>2)</sup> (Lease+Others)	Not <sup>2)</sup> Applicable
<b>407 Tanahu</b>					
Total	12,336	626	381	39	11,290
Municipality	8,610	546	317	33	7,714
Rural Municipality	3,726	80	64	6	3,576
<b>408 Nawalparasi East</b>					
Total	12,755	745	378	44	11,588
Municipality	10,163	614	305	33	9,211
Rural Municipality	2,592	131	73	11	2,377
<b>409 Syangja</b>					
Total	7,321	140	194	17	6,970
Municipality	5,421	106	168	16	5,131
Rural Municipality	1,900	34	26	1	1,839
<b>410 Parbat</b>					
Total	4,220	942	553	22	2,703
Municipality	1,813	305	214	13	1,281
Rural Municipality	2,407	637	339	9	1,422
<b>411 Baglung</b>					
Total	8,513	5,213	2,031	44	1,225
Municipality	5,675	3,070	1,566	41	998
Rural Municipality	2,838	2,143	465	3	227

1) NSIC stands for Nepal Standard Industrial Classification.

2) Includes Lease/contract out.

3) Includes "Not reported ", "Unknown" and so on.

Table 5-2 Number of Perspns Engaged by Section of Industrial Classification, Tenure of Business Place (Building) and Local Level.

District and Local Level	Section of NSIC <sup>1)</sup>				
	G				
	Wholesale and Retail Trade				
	Tenure of Business Place (Building)				
	Total	Owned	Rented	Others <sup>2)</sup> (Lease+Others)	Not <sup>2)</sup> Applicable
Gorkha District	9,266	6,052	2,545	135	534
40101 CHUMANUBRI RURAL MUNICIPALITY	159	142	14	3	0
40102 AJIRKOT RURAL MUNICIPALITY	476	338	122	16	0
40103 BARPAK SULIKOT RURAL MUNICIPALITY	529	370	149	7	3
40104 DHARCHE RURAL MUNICIPALITY	296	270	19	7	0
40105 AARUGHAT RURAL MUNICIPALITY	949	684	261	4	0
40106 BHIMSEN THAPA RURAL MUNICIPALITY	566	429	135	2	0
40107 SIRANCHOWK RURAL MUNICIPALITY	549	378	166	5	0
40108 PALUNG TAR MUNICIPALITY	1,291	970	273	29	19
40109 GORKHA MUNICIPALITY	2,850	1,639	1,137	50	24
40110 SHAHID LAKHAN RURAL MUNICIPALITY	870	595	241	12	22
40111 GANDAKI RURAL MUNICIPALITY	731	237	28	0	466
Manang District	99	25	15	4	55
40201 NARPA BHUMI RURAL MUNICIPALITY	0	0	0	0	0
40202 MANANG NGISHANG RURAL MUNICIPALITY	19	4	0	0	15
40203 CHAME RURAL MUNICIPALITY	55	15	9	0	31
40204 NASAON RURAL MUNICIPALITY	25	6	6	4	9
Mustang District	397	201	43	9	144
40301 LO-GHEKAR DAMODARKUNDA RURAL MUNICIPA	34	25	5	0	4
40302 GHARPAJHONG RURAL MUNICIPALITY	130	18	29	0	83
40303 WARAGUNG MUKTIKSHETRA RURAL MUNICIPAL	28	7	6	0	15
40304 LOMANTHANG RURAL MUNICIPALITY	50	31	3	9	7
40305 THASANG RURAL MUNICIPALITY	155	120	0	0	35
Myagdi District	4,547	2,717	888	54	888
40401 ANNAPURNA RURAL MUNICIPALITY	480	185	44	2	249
40402 RAGHUGANGA RURAL MUNICIPALITY	406	300	18	4	84
40403 DHAWALAGIRI RURAL MUNICIPALITY	489	390	48	2	49
40404 MALIKA RURAL MUNICIPALITY	588	358	152	7	71
40405 MANGALA RURAL MUNICIPALITY	459	401	20	0	38
40406 BENI MUNICIPALITY	2,125	1,083	606	39	397
Kaski District	34,701	2,960	2,805	320	28,616
40501 MADI RURAL MUNICIPALITY	306	23	24	0	259
40502 MACHHAPUCHCHHRE RURAL MUNICIPALITY	437	33	4	7	393
40503 ANNAPURNA RURAL MUNICIPALITY	633	181	30	3	419
40504 POKHARA METROPOLITIAN CITY	33,146	2,661	2,742	310	27,433
40505 RUPA RURAL MUNICIPALITY	179	62	5	0	112
Lamjung District	5,338	2,643	1,559	33	1,103
40601 DORDI RURAL MUNICIPALITY	356	253	92	3	8
40602 MARSHYANGDI RURAL MUNICIPALITY	352	268	80	4	0
40603 KWHOLA SOTHAR RURAL MUNICIPALITY	173	106	25	0	42
40604 MADHYA NEPAL MUNICIPALITY	934	384	273	8	269
40605 BENSI SHAHAR MUNICIPALITY	1,689	829	769	8	83
40606 SUNDARBAZAR MUNICIPALITY	1,052	337	122	3	590
40607 RAINAS MUNICIPALITY	569	417	140	0	12
40608 DUDHAPOKHARI RURAL MUNICIPALITY	213	49	58	7	99
Tanahu District	12,336	626	381	39	11,290
40701 BHANU MUNICIPALITY	1,368	112	49	0	1,207
40702 BYAS MUNICIPALITY	3,518	252	152	17	3,097
40703 MYAGDE RURAL MUNICIPALITY	441	1	17	3	420
40704 SHUKLAGANDAKI MUNICIPALITY	2,638	114	78	12	2,434
40705 BHIMAD MUNICIPALITY	1,086	68	38	4	976
40706 GHIRING RURAL MUNICIPALITY	268	1	2	0	265
40707 RHISHING RURAL MUNICIPALITY	407	0	0	0	407
40708 DEVGHAT RURAL MUNICIPALITY	349	9	6	0	334
40709 BANDIPUR RURAL MUNICIPALITY	1,054	41	0	3	1,010
40710 AANBU KHAIRENI RURAL MUNICIPALITY	1,207	28	39	0	1,140

1) NSIC stands for Nepal Standard Industrial Classification.

2) Includes Lease/contract out.

3) Includes "Not reported ", "Unknown" and so on.

Table 5-2 Number of Perspns Engaged by Section of Industrial Classification, Tenure of Business Place (Building) and Local Level.

District and Local Level	Section of NSIC <sup>1)</sup>				
	G				
	Wholesale and Retail Trade				
	Tenure of Business Place (Building)				
	Total	Owned	Rented	Others <sup>2)</sup> (Lease+Others)	Not <sup>2)</sup> Applicable
Nawalparasi East District	12,755	745	378	44	11,588
40801 GAIDAKOT MUNICIPALITY	2,805	293	121	7	2,384
40802 BULINGTAR RURAL MUNICIPALITY	461	37	12	0	412
40803 BUNGDIKALI RURAL MUNICIPALITY	368	12	11	0	345
40804 HUPSEKOT RURAL MUNICIPALITY	685	12	10	0	663
40805 DEVCHULI MUNICIPALITY	2,182	118	70	10	1,984
40806 KAWASOTI MUNICIPALITY	3,640	173	107	15	3,345
40807 MADHYA BINDU MUNICIPALITY	1,536	30	7	1	1,498
40808 BINAYI TRIBENI RURAL MUNICIPALITY	1,078	70	40	11	957
Syangja District	7,321	140	194	17	6,970
40901 PUTALIBAZAR MUNICIPALITY	1,453	31	79	0	1,343
40902 PHEDIKHOLA RURAL MUNICIPALITY	311	0	3	0	308
40903 AANDHIKHOLA RURAL MUNICIPALITY	218	2	0	0	216
40904 ARJUN CHOUPARI RURAL MUNICIPALITY	342	16	8	0	318
40905 BHIRKOT MUNICIPALITY	693	4	6	2	681
40906 BIRUWA RURAL MUNICIPALITY	206	0	2	0	204
40907 HARINAS RURAL MUNICIPALITY	320	3	0	0	317
40908 CHAPAKOT MUNICIPALITY	611	11	29	0	571
40909 WALLING MUNICIPALITY	1,627	35	22	12	1,558
40910 GALYANG MUNICIPALITY	1,037	25	32	2	978
40911 KALIGANDAKI RURAL MUNICIPALITY	503	13	13	1	476
Syangja District	4,220	942	553	22	2,703
41001 MODI RURAL MUNICIPALITY	592	35	27	2	528
41002 JALJALA RURAL MUNICIPALITY	889	453	287	3	146
41003 KUSHMA MUNICIPALITY	1,323	268	204	13	838
41004 PHALEBAS MUNICIPALITY	490	37	10	0	443
41005 MAHASHILA RURAL MUNICIPALITY	171	27	6	4	134
41006 BIHADI RURAL MUNICIPALITY	267	84	11	0	172
41007 PAIYU RURAL MUNICIPALITY	488	38	8	0	442
Baglung District	8,513	5,213	2,031	44	1,225
41101 BAGLUNG MUNICIPALITY	3,066	1,516	1,049	29	472
41102 KATHEKHOLA RURAL MUNICIPALITY	844	627	5	0	212
41103 TARAKHOLA RURAL MUNICIPALITY	356	307	49	0	0
41104 TAMANKHOLA RURAL MUNICIPALITY	214	169	41	3	1
41105 DHORPATAN MUNICIPALITY	834	473	354	0	7
41106 NISIKHOLA RURAL MUNICIPALITY	401	320	68	0	13
41107 BADIGAD RURAL MUNICIPALITY	781	545	235	0	1
41108 GALKOT MUNICIPALITY	1,004	606	76	10	312
41109 BARENG RURAL MUNICIPALITY	242	175	67	0	0
41110 JAIMUNI MUNICIPALITY	771	475	87	2	207

1) NSIC stands for Nepal Standard Industrial Classification.

2) Includes Lease/contract out.

3) Includes "Not reported ", "Unknown" and so on.

Table 5-2 Number of Perspns Engaged by Section of Industrial Classification, Tenure of Business Place (Building) and Local Level.

District and Local Level	Section of NSIC <sup>1)</sup>				
	H+J				
	Transportation and Storage, Information and Communication				
	Tenure of Business Place (Building)				
	Total	Owned	Rented	Others <sup>2)</sup> (Lease+Others)	Not <sup>2)</sup> Applicable
<b>Gandaki Province</b>					
Total	4,199	1,216	638	83	2,262
Metropolitan City	1,620	366	134	5	1,115
Municipality	1,708	618	356	40	694
Rural Municipality	871	232	148	38	453
<b>401 Gorkha</b>					
Total	302	68	168	12	54
Municipality	143	12	106	3	22
Rural Municipality	159	56	62	9	32
<b>402 Manang</b>					
Total	25	8	3	0	14
Rural Municipality	25	8	3	0	14
<b>403 Mustang</b>					
Total	42	13	2	6	21
Rural Municipality	42	13	2	6	21
<b>404 Myagdi</b>					
Total	434	280	40	0	114
Municipality	292	236	7	0	49
Rural Municipality	142	44	33	0	65
<b>405 Kaski</b>					
Total	1,662	370	139	5	1,148
Metropolitan City	1,620	366	134	5	1,115
Rural Municipality	42	4	5	0	33
<b>406 Lamjung</b>					
Total	297	68	133	27	69
Municipality	230	50	126	23	31
Rural Municipality	67	18	7	4	38

1) NSIC stands for Nepal Standard Industrial Classification.

2) Includes Lease/contract out.

3) Includes "Not reported ", "Unknown" and so on.

Table 5-2 Number of Perspns Engaged by Section of Industrial Classification, Tenure of Business Place (Building) and Local Level.

District and Local Level	Section of NSIC <sup>1)</sup>				
	H+J				
	Transportation and Storage, Information and Communication				
	Tenure of Business Place (Building)				
	Total	Owned	Rented	Others <sup>2)</sup> (Lease+Others)	Not <sup>2)</sup> Applicable
<b>407 Tanahu</b>					
Total	389	61	16	8	304
Municipality	285	53	13	0	219
Rural Municipality	104	8	3	8	85
<b>408 Nawalparasi East</b>					
Total	293	55	23	0	215
Municipality	232	35	13	0	184
Rural Municipality	61	20	10	0	31
<b>409 Syangja</b>					
Total	194	68	0	5	121
Municipality	163	68	0	5	90
Rural Municipality	31	0	0	0	31
<b>410 Parbat</b>					
Total	201	57	21	2	121
Municipality	106	30	21	2	53
Rural Municipality	95	27	0	0	68
<b>411 Baglung</b>					
Total	360	168	93	18	81
Municipality	257	134	70	7	46
Rural Municipality	103	34	23	11	35

1) NSIC stands for Nepal Standard Industrial Classification.

2) Includes Lease/contract out.

3) Includes "Not reported ", "Unknown" and so on.

Table 5-2 Number of Perspns Engaged by Section of Industrial Classification, Tenure of Business Place (Building) and Local Level.

District and Local Level	Section of NSIC <sup>1)</sup>				
	H+J				
	Transportation and Storage, Information and Communication				
	Tenure of Business Place (Building)				
	Total	Owned	Rented	Others <sup>2)</sup> (Lease+Others)	Not <sup>2)</sup> Applicable
Gorkha District	302	68	168	12	54
40101 CHUMANUBRI RURAL MUNICIPALITY	4	0	4	0	0
40102 AJIRKOT RURAL MUNICIPALITY	19	6	7	6	0
40103 BARPAK SULIKOT RURAL MUNICIPALITY	19	2	8	0	9
40104 DHARCHE RURAL MUNICIPALITY	11	0	4	0	7
40105 AARUGHAT RURAL MUNICIPALITY	32	23	6	3	0
40106 BHIMSEN THAPA RURAL MUNICIPALITY	16	3	6	0	7
40107 SIRANCHOWK RURAL MUNICIPALITY	18	7	4	0	7
40108 PALUNG TAR MUNICIPALITY	23	0	7	3	13
40109 GORKHA MUNICIPALITY	120	12	99	0	9
40110 SHAHID LAKHAN RURAL MUNICIPALITY	26	13	13	0	0
40111 GANDAKI RURAL MUNICIPALITY	14	2	10	0	2
Manang District	25	8	3	0	14
40201 NARPA BHUMI RURAL MUNICIPALITY	0	0	0	0	0
40202 MANANG NGISHANG RURAL MUNICIPALITY	12	0	3	0	9
40203 CHAME RURAL MUNICIPALITY	13	8	0	0	5
40204 NASAON RURAL MUNICIPALITY	0	0	0	0	0
Mustang District	42	13	2	6	21
40301 LO-GHEKAR DAMODARKUNDA RURAL MUNICIPA	10	2	2	6	0
40302 GHARPAJHONG RURAL MUNICIPALITY	10	4	0	0	6
40303 WARAGUNG MUKTIKSHETRA RURAL MUNICIPAL	9	2	0	0	7
40304 LOMANTHANG RURAL MUNICIPALITY	5	3	0	0	2
40305 THASANG RURAL MUNICIPALITY	8	2	0	0	6
Myagdi District	434	280	40	0	114
40401 ANNAPURNA RURAL MUNICIPALITY	29	6	9	0	14
40402 RAGHUGANGA RURAL MUNICIPALITY	15	1	0	0	14
40403 DHAWALAGIRI RURAL MUNICIPALITY	73	33	20	0	20
40404 MALIKA RURAL MUNICIPALITY	12	4	4	0	4
40405 MANGALA RURAL MUNICIPALITY	13	0	0	0	13
40406 BENI MUNICIPALITY	292	236	7	0	49
Kaski District	1,662	370	139	5	1,148
40501 MADI RURAL MUNICIPALITY	6	0	0	0	6
40502 MACHHAPUCHCHHRE RURAL MUNICIPALITY	7	0	0	0	7
40503 ANNAPURNA RURAL MUNICIPALITY	15	4	0	0	11
40504 POKHARA METROPOLITIAN CITY	1,620	366	134	5	1,115
40505 RUPA RURAL MUNICIPALITY	14	0	5	0	9
Lamjung District	297	68	133	27	69
40601 DORDI RURAL MUNICIPALITY	30	10	7	3	10
40602 MARSHYANGDI RURAL MUNICIPALITY	12	5	0	0	7
40603 KWHOLA SOTHAR RURAL MUNICIPALITY	8	3	0	0	5
40604 MADHYA NEPAL MUNICIPALITY	38	6	24	0	8
40605 BENSI SHAHAR MUNICIPALITY	129	28	93	5	3
40606 SUNDARBAZAR MUNICIPALITY	59	16	9	14	20
40607 RAINAS MUNICIPALITY	4	0	0	4	0
40608 DUDHAPOKHARI RURAL MUNICIPALITY	17	0	0	1	16
Tanahu District	389	61	16	8	304
40701 BHANU MUNICIPALITY	9	0	0	0	9
40702 BYAS MUNICIPALITY	172	52	4	0	116
40703 MYAGDE RURAL MUNICIPALITY	2	0	0	0	2
40704 SHUKLAGANDAKI MUNICIPALITY	92	0	3	0	89
40705 BHIMAD MUNICIPALITY	12	1	6	0	5
40706 GHIRING RURAL MUNICIPALITY	2	0	0	0	2
40707 RHISHING RURAL MUNICIPALITY	12	0	0	0	12
40708 DEVGHAT RURAL MUNICIPALITY	12	8	0	0	4
40709 BANDIPUR RURAL MUNICIPALITY	36	0	0	8	28
40710 AANBU KHAIRENI RURAL MUNICIPALITY	40	0	3	0	37

1) NSIC stands for Nepal Standard Industrial Classification.

2) Includes Lease/contract out.

3) Includes "Not reported ", "Unknown" and so on.

Table 5-2 Number of Perspns Engaged by Section of Industrial Classification, Tenure of Business Place (Building) and Local Level.

District and Local Level	Section of NSIC <sup>1)</sup>				
	H+J				
	Transportation and Storage, Information and Communication				
	Tenure of Business Place (Building)				
	Total	Owned	Rented	Others <sup>2)</sup> (Lease+Others)	Not <sup>2)</sup> Applicable
Nawalparasi East District	293	55	23	0	215
40801 GAIDAKOT MUNICIPALITY	106	18	0	0	88
40802 BULINGTAR RURAL MUNICIPALITY	25	7	5	0	13
40803 BUNGDIKALI RURAL MUNICIPALITY	8	0	0	0	8
40804 HUPSEKOT RURAL MUNICIPALITY	7	0	0	0	7
40805 DEVCHULI MUNICIPALITY	28	7	0	0	21
40806 KAWASOTI MUNICIPALITY	70	5	3	0	62
40807 MADHYA BINDU MUNICIPALITY	28	5	10	0	13
40808 BINAYI TRIBENI RURAL MUNICIPALITY	21	13	5	0	3
Syangja District	194	68	0	5	121
40901 PUTALIBAZAR MUNICIPALITY	87	68	0	0	19
40902 PHEDIKHOLA RURAL MUNICIPALITY	3	0	0	0	3
40903 AANDHIKHOLA RURAL MUNICIPALITY	5	0	0	0	5
40904 ARJUN CHOUPARI RURAL MUNICIPALITY	6	0	0	0	6
40905 BHIRKOT MUNICIPALITY	18	0	0	0	18
40906 BIRUWA RURAL MUNICIPALITY	7	0	0	0	7
40907 HARINAS RURAL MUNICIPALITY	4	0	0	0	4
40908 CHAPAKOT MUNICIPALITY	11	0	0	5	6
40909 WALLING MUNICIPALITY	8	0	0	0	8
40910 GALYANG MUNICIPALITY	39	0	0	0	39
40911 KALIGANDAKI RURAL MUNICIPALITY	6	0	0	0	6
Syangja District	201	57	21	2	121
41001 MODI RURAL MUNICIPALITY	23	0	0	0	23
41002 JALJALA RURAL MUNICIPALITY	18	8	0	0	10
41003 KUSHMA MUNICIPALITY	64	27	21	2	14
41004 PHALEBAS MUNICIPALITY	42	3	0	0	39
41005 MAHASHILA RURAL MUNICIPALITY	8	0	0	0	8
41006 BIHADI RURAL MUNICIPALITY	32	19	0	0	13
41007 PAIYU RURAL MUNICIPALITY	14	0	0	0	14
Baglung District	360	168	93	18	81
41101 BAGLUNG MUNICIPALITY	154	104	37	0	13
41102 KATHEKHOLA RURAL MUNICIPALITY	26	8	0	0	18
41103 TARAKHOLA RURAL MUNICIPALITY	9	0	5	0	4
41104 TAMANKHOLA RURAL MUNICIPALITY	11	0	0	6	5
41105 DHORPATAN MUNICIPALITY	32	6	26	0	0
41106 NISIKHOLA RURAL MUNICIPALITY	10	3	0	5	2
41107 BADIGAD RURAL MUNICIPALITY	43	19	18	0	6
41108 GALKOT MUNICIPALITY	32	10	0	0	22
41109 BARENG RURAL MUNICIPALITY	4	4	0	0	0
41110 JAIMUNI MUNICIPALITY	39	14	7	7	11

1) NSIC stands for Nepal Standard Industrial Classification.

2) Includes Lease/contract out.

3) Includes "Not reported ", "Unknown" and so on.



Table 5-2 Number of Perspns Engaged by Section of Industrial Classification, Tenure of Business Place (Building) and Local Level.

District and Local Level	Section of NSIC <sup>1)</sup>				
	I				
	Accommodation and Food Service				
	Tenure of Business Place (Building)				
	Total	Owned	Rented	Others <sup>2)</sup> (Lease+Others)	Not <sup>2)</sup> Applicable
<b>Gandaki Province</b>					
Total	45,572	12,584	6,220	1,515	25,253
Metropolitan City	19,489	4,527	1,418	742	12,802
Municipality	13,716	2,547	3,160	189	7,820
Rural Municipality	12,367	5,510	1,642	584	4,631
<b>401 Gorkha</b>					
Total	3,502	1,898	1,393	131	80
Municipality	1,377	570	761	30	16
Rural Municipality	2,125	1,328	632	101	64
<b>402 Manang</b>					
Total	939	653	55	143	88
Rural Municipality	939	653	55	143	88
<b>403 Mustang</b>					
Total	1,159	915	54	6	184
Rural Municipality	1,159	915	54	6	184
<b>404 Myagdi</b>					
Total	1,524	675	440	15	394
Municipality	588	171	288	6	123
Rural Municipality	936	504	152	9	271
<b>405 Kaski</b>					
Total	21,837	5,625	1,658	953	13,601
Metropolitan City	19,489	4,527	1,418	742	12,802
Rural Municipality	2,348	1,098	240	211	799
<b>406 Lamjung</b>					
Total	2,132	1,009	776	30	317
Municipality	1,477	569	642	9	257
Rural Municipality	655	440	134	21	60

1) NSIC stands for Nepal Standard Industrial Classification.

2) Includes Lease/contract out.

3) Includes "Not reported ", "Unknown" and so on.

Table 5-2 Number of Perspns Engaged by Section of Industrial Classification, Tenure of Business Place (Building) and Local Level.

District and Local Level	Section of NSIC <sup>1)</sup>				
	I				
	Accommodation and Food Service				
	Tenure of Business Place (Building)				
	Total	Owned	Rented	Others <sup>2)</sup> (Lease+Others)	Not <sup>2)</sup> Applicable
<b>407 Tanahu</b>					
Total	4,388	193	185	77	3,933
Municipality	2,710	104	148	11	2,447
Rural Municipality	1,678	89	37	66	1,486
<b>408 Nawalparasi East</b>					
Total	4,333	475	438	99	3,321
Municipality	3,446	397	408	80	2,561
Rural Municipality	887	78	30	19	760
<b>409 Syangja</b>					
Total	2,302	54	51	3	2,194
Municipality	1,791	35	42	3	1,711
Rural Municipality	511	19	9	0	483
<b>410 Parbat</b>					
Total	1,328	267	301	17	743
Municipality	655	133	154	13	355
Rural Municipality	673	134	147	4	388
<b>411 Baglung</b>					
Total	2,128	820	869	41	398
Municipality	1,672	568	717	37	350
Rural Municipality	456	252	152	4	48

1) NSIC stands for Nepal Standard Industrial Classification.

2) Includes Lease/contract out.

3) Includes "Not reported ", "Unknown" and so on.

Table 5-2 Number of Perspns Engaged by Section of Industrial Classification, Tenure of Business Place (Building) and Local Level.

District and Local Level	Section of NSIC <sup>1)</sup>				
	I				
	Accommodation and Food Service				
	Tenure of Business Place (Building)				
	Total	Owned	Rented	Others <sup>2)</sup> (Lease+Others)	Not <sup>2)</sup> Applicable
Gorkha District	3,502	1,898	1,393	131	80
40101 CHUMANUBRI RURAL MUNICIPALITY	485	383	79	23	0
40102 AJIRKOT RURAL MUNICIPALITY	124	67	55	2	0
40103 BARPAK SULIKOT RURAL MUNICIPALITY	126	58	53	14	1
40104 DHARCHE RURAL MUNICIPALITY	165	105	44	16	0
40105 AARUGHAT RURAL MUNICIPALITY	210	136	74	0	0
40106 BHIMSEN THAPA RURAL MUNICIPALITY	112	71	40	1	0
40107 SIRANCHOWK RURAL MUNICIPALITY	196	118	74	4	0
40108 PALUNG TAR MUNICIPALITY	310	178	122	5	5
40109 GORKHA MUNICIPALITY	1,067	392	639	25	11
40110 SHAHID LAKHAN RURAL MUNICIPALITY	544	318	196	27	3
40111 GANDAKI RURAL MUNICIPALITY	163	72	17	14	60
Manang District	939	653	55	143	88
40201 NARPA BHUMI RURAL MUNICIPALITY	58	50	0	8	0
40202 MANANG NGISHANG RURAL MUNICIPALITY	425	222	24	126	53
40203 CHAME RURAL MUNICIPALITY	180	134	15	0	31
40204 NASAON RURAL MUNICIPALITY	276	247	16	9	4
Mustang District	1,159	915	54	6	184
40301 LO-GHEKAR DAMODARKUNDA RURAL MUNICIPA	112	104	2	0	6
40302 GHARPAJHONG RURAL MUNICIPALITY	295	205	26	0	64
40303 WARAGUNG MUKTIKSHETRA RURAL MUNICIPAL	358	273	17	0	68
40304 LOMANTHANG RURAL MUNICIPALITY	140	116	4	6	14
40305 THASANG RURAL MUNICIPALITY	254	217	5	0	32
Myagdi District	1,524	675	440	15	394
40401 ANNAPURNA RURAL MUNICIPALITY	508	242	68	0	198
40402 RAGHUGANGA RURAL MUNICIPALITY	93	66	4	6	17
40403 DHAWALAGIRI RURAL MUNICIPALITY	161	90	45	0	26
40404 MALIKA RURAL MUNICIPALITY	120	70	35	3	12
40405 MANGALA RURAL MUNICIPALITY	54	36	0	0	18
40406 BENI MUNICIPALITY	588	171	288	6	123
Kaski District	21,837	5,625	1,658	953	13,601
40501 MADI RURAL MUNICIPALITY	150	33	11	0	106
40502 MACHHAPUCHCHHRE RURAL MUNICIPALITY	383	155	5	11	212
40503 ANNAPURNA RURAL MUNICIPALITY	1,682	826	220	200	436
40504 POKHARA METROPOLITIAN CITY	19,489	4,527	1,418	742	12,802
40505 RUPA RURAL MUNICIPALITY	133	84	4	0	45
Lamjung District	2,132	1,009	776	30	317
40601 DORDI RURAL MUNICIPALITY	71	36	35	0	0
40602 MARSHYANGDI RURAL MUNICIPALITY	341	268	52	21	0
40603 KWHOLA SOTHAR RURAL MUNICIPALITY	169	111	14	0	44
40604 MADHYA NEPAL MUNICIPALITY	260	114	112	0	34
40605 BENSI SHAHAR MUNICIPALITY	771	282	439	7	43
40606 SUNDARBAZAR MUNICIPALITY	303	76	48	0	179
40607 RAINAS MUNICIPALITY	143	97	43	2	1
40608 DUDHAPOKHARI RURAL MUNICIPALITY	74	25	33	0	16
Tanahu District	4,388	193	185	77	3,933
40701 BHANU MUNICIPALITY	369	21	32	2	314
40702 BYAS MUNICIPALITY	1,300	62	76	5	1,157
40703 MYAGDE RURAL MUNICIPALITY	212	23	19	0	170
40704 SHUKLAGANDAKI MUNICIPALITY	713	10	23	2	678
40705 BHIMAD MUNICIPALITY	328	11	17	2	298
40706 GHIRING RURAL MUNICIPALITY	56	0	0	0	56
40707 RHISHING RURAL MUNICIPALITY	62	0	0	0	62
40708 DEVGHAT RURAL MUNICIPALITY	121	0	0	12	109
40709 BANDIPUR RURAL MUNICIPALITY	695	58	16	54	567
40710 AANBU KHAIRENI RURAL MUNICIPALITY	532	8	2	0	522

1) NSIC stands for Nepal Standard Industrial Classification.

2) Includes Lease/contract out.

3) Includes "Not reported ", "Unknown" and so on.

Table 5-2 Number of Perspns Engaged by Section of Industrial Classification, Tenure of Business Place (Building) and Local Level.

District and Local Level	Section of NSIC <sup>1)</sup>				
	I				
	Accommodation and Food Service				
	Tenure of Business Place (Building)				
	Total	Owned	Rented	Others <sup>2)</sup> (Lease+Others)	Not <sup>2)</sup> Applicable
Nawalparasi East District	4,333	475	438	99	3,321
40801 GAIDAKOT MUNICIPALITY	1,170	168	173	40	789
40802 BULINGTAR RURAL MUNICIPALITY	39	4	4	0	31
40803 BUNGDIKALI RURAL MUNICIPALITY	54	0	0	0	54
40804 HUPSEKOT RURAL MUNICIPALITY	121	13	10	0	98
40805 DEVCHULI MUNICIPALITY	671	50	55	15	551
40806 KAWASOTI MUNICIPALITY	1,186	141	169	4	872
40807 MADHYA BINDU MUNICIPALITY	419	38	11	21	349
40808 BINAYI TRIBENI RURAL MUNICIPALITY	673	61	16	19	577
Syangja District	2,302	54	51	3	2,194
40901 PUTALIBAZAR MUNICIPALITY	581	13	11	0	557
40902 PHEDIKHOLA RURAL MUNICIPALITY	68	0	2	0	66
40903 AANDHIKHOLA RURAL MUNICIPALITY	78	0	0	0	78
40904 ARJUN CHOUPARI RURAL MUNICIPALITY	69	2	0	0	67
40905 BHIRKOT MUNICIPALITY	198	6	10	0	182
40906 BIRUWA RURAL MUNICIPALITY	61	3	2	0	56
40907 HARINAS RURAL MUNICIPALITY	55	4	0	0	51
40908 CHAPAKOT MUNICIPALITY	189	8	6	3	172
40909 WALLING MUNICIPALITY	434	2	3	0	429
40910 GALYANG MUNICIPALITY	389	6	12	0	371
40911 KALIGANDAKI RURAL MUNICIPALITY	180	10	5	0	165
Syangja District	1,328	267	301	17	743
41001 MODI RURAL MUNICIPALITY	145	18	21	0	106
41002 JALJALA RURAL MUNICIPALITY	226	86	105	0	35
41003 KUSHMA MUNICIPALITY	486	107	128	13	238
41004 PHALEBAS MUNICIPALITY	169	26	26	0	117
41005 MAHASHILA RURAL MUNICIPALITY	61	5	2	4	50
41006 BIHADI RURAL MUNICIPALITY	106	23	14	0	69
41007 PAIYU RURAL MUNICIPALITY	135	2	5	0	128
Baglung District	2,128	820	869	41	398
41101 BAGLUNG MUNICIPALITY	969	227	518	34	190
41102 KATHEKHOLA RURAL MUNICIPALITY	90	43	0	0	47
41103 TARAKHOLA RURAL MUNICIPALITY	65	44	21	0	0
41104 TAMANKHOLA RURAL MUNICIPALITY	34	15	14	4	1
41105 DHORPATAN MUNICIPALITY	295	148	139	3	5
41106 NISIKHOLA RURAL MUNICIPALITY	61	42	19	0	0
41107 BADIGAD RURAL MUNICIPALITY	157	85	72	0	0
41108 GALKOT MUNICIPALITY	282	124	38	0	120
41109 BARENG RURAL MUNICIPALITY	49	23	26	0	0
41110 JAIMUNI MUNICIPALITY	126	69	22	0	35

1) NSIC stands for Nepal Standard Industrial Classification.

2) Includes Lease/contract out.

3) Includes "Not reported ", "Unknown" and so on.

Table 5-2 Number of Perspns Engaged by Section of Industrial Classification, Tenure of Business Place (Building) and Local Level.

District and Local Level	Section of NSIC <sup>1)</sup>				
	K				
	Financial and Insurance				
	Tenure of Business Place (Building)				
	Total	Owned	Rented	Others <sup>2)</sup> (Lease+Others)	Not <sup>2)</sup> Applicable
<b>Gandaki Province</b>					
Total	27,894	4,452	12,257	1,187	9,998
Metropolitan City	5,898	496	520	1,011	3,871
Municipality	19,265	3,682	11,186	113	4,284
Rural Municipality	2,731	274	551	63	1,843
<b>401 Gorkha</b>					
Total	1,050	126	622	64	238
Municipality	559	53	415	26	65
Rural Municipality	491	73	207	38	173
<b>402 Manang</b>					
Total	50	0	23	0	27
Rural Municipality	50	0	23	0	27
<b>403 Mustang</b>					
Total	104	41	11	0	52
Rural Municipality	104	41	11	0	52
<b>404 Myagdi</b>					
Total	879	128	195	6	550
Municipality	366	45	122	6	193
Rural Municipality	513	83	73	0	357
<b>405 Kaski</b>					
Total	6,090	503	520	1,011	4,056
Metropolitan City	5,898	496	520	1,011	3,871
Rural Municipality	192	7	0	0	185
<b>406 Lamjung</b>					
Total	11,836	3,357	8,146	8	325
Municipality	11,689	3,325	8,055	2	307
Rural Municipality	147	32	91	6	18

1) NSIC stands for Nepal Standard Industrial Classification.

2) Includes Lease/contract out.

3) Includes "Not reported ", "Unknown" and so on.

Table 5-2 Number of Perspns Engaged by Section of Industrial Classification, Tenure of Business Place (Building) and Local Level.

District and Local Level	Section of NSIC <sup>1)</sup>				
	K				
	Financial and Insurance				
	Tenure of Business Place (Building)				
	Total	Owned	Rented	Others <sup>2)</sup> (Lease+Others)	Not <sup>2)</sup> Applicable
<b>407 Tanahu</b>					
Total	3,248	24	1,929	0	1,295
Municipality	2,839	22	1,929	0	888
Rural Municipality	409	2	0	0	407
<b>408 Nawalparasi East</b>					
Total	1,427	125	41	10	1,251
Municipality	1,212	125	32	10	1,045
Rural Municipality	215	0	9	0	206
<b>409 Syangja</b>					
Total	952	1	88	14	849
Municipality	745	1	77	12	655
Rural Municipality	207	0	11	2	194
<b>410 Parbat</b>					
Total	525	20	301	31	173
Municipality	382	18	258	16	90
Rural Municipality	143	2	43	15	83
<b>411 Baglung</b>					
Total	1,733	127	381	43	1,182
Municipality	1,473	93	298	41	1,041
Rural Municipality	260	34	83	2	141

1) NSIC stands for Nepal Standard Industrial Classification.

2) Includes Lease/contract out.

3) Includes "Not reported ", "Unknown" and so on.

Table 5-2 Number of Perspns Engaged by Section of Industrial Classification, Tenure of Business Place (Building) and Local Level.

District and Local Level	Section of NSIC <sup>1)</sup>				
	K				
	Financial and Insurance				
	Tenure of Business Place (Building)				
	Total	Owned	Rented	Others <sup>2)</sup> (Lease+Others)	Not <sup>2)</sup> Applicable
Gorkha District	1,050	126	622	64	238
40101 CHUMANUBRI RURAL MUNICIPALITY	2	2	0	0	0
40102 AJIRKOT RURAL MUNICIPALITY	33	7	22	0	4
40103 BARPAK SULIKOT RURAL MUNICIPALITY	17	5	5	0	7
40104 DHARCHE RURAL MUNICIPALITY	9	0	4	0	5
40105 AARUGHAT RURAL MUNICIPALITY	99	12	60	27	0
40106 BHIMSEN THAPA RURAL MUNICIPALITY	50	14	28	0	8
40107 SIRANCHOWK RURAL MUNICIPALITY	52	18	22	0	12
40108 PALUNG TAR MUNICIPALITY	140	18	74	21	27
40109 GORKHA MUNICIPALITY	419	35	341	5	38
40110 SHAHID LAKHAN RURAL MUNICIPALITY	129	7	63	3	56
40111 GANDAKI RURAL MUNICIPALITY	100	8	3	8	81
Manang District	50	0	23	0	27
40201 NARPA BHUMI RURAL MUNICIPALITY	0	0	0	0	0
40202 MANANG NGISHANG RURAL MUNICIPALITY	4	0	0	0	4
40203 CHAME RURAL MUNICIPALITY	46	0	23	0	23
40204 NASAON RURAL MUNICIPALITY	0	0	0	0	0
Mustang District	104	41	11	0	52
40301 LO-GHEKAR DAMODARKUNDA RURAL MUNICIPA	0	0	0	0	0
40302 GHARPAJHONG RURAL MUNICIPALITY	94	41	11	0	42
40303 WARAGUNG MUKTIKSHETRA RURAL MUNICIPAL	6	0	0	0	6
40304 LOMANTHANG RURAL MUNICIPALITY	0	0	0	0	0
40305 THASANG RURAL MUNICIPALITY	4	0	0	0	4
Myagdi District	879	128	195	6	550
40401 ANNAPURNA RURAL MUNICIPALITY	59	12	10	0	37
40402 RAGHUGANGA RURAL MUNICIPALITY	38	14	7	0	17
40403 DHAWALAGIRI RURAL MUNICIPALITY	88	11	2	0	75
40404 MALIKA RURAL MUNICIPALITY	248	46	51	0	151
40405 MANGALA RURAL MUNICIPALITY	80	0	3	0	77
40406 BENI MUNICIPALITY	366	45	122	6	193
Kaski District	6,090	503	520	1,011	4,056
40501 MADI RURAL MUNICIPALITY	25	0	0	0	25
40502 MACHHAPUCHCHHRE RURAL MUNICIPALITY	48	0	0	0	48
40503 ANNAPURNA RURAL MUNICIPALITY	104	4	0	0	100
40504 POKHARA METROPOLITIAN CITY	5,898	496	520	1,011	3,871
40505 RUPA RURAL MUNICIPALITY	15	3	0	0	12
Lamjung District	11,836	3,357	8,146	8	325
40601 DORDI RURAL MUNICIPALITY	20	0	16	0	4
40602 MARSHYANGDI RURAL MUNICIPALITY	82	23	46	4	9
40603 KWHOLA SOTHAR RURAL MUNICIPALITY	16	0	12	2	2
40604 MADHYA NEPAL MUNICIPALITY	131	5	98	2	26
40605 BENSI SHAHAR MUNICIPALITY	7,157	39	6,962	0	156
40606 SUNDARBAZAR MUNICIPALITY	4,344	3,280	944	0	120
40607 RAINAS MUNICIPALITY	57	1	51	0	5
40608 DUDHAPOKHARI RURAL MUNICIPALITY	29	9	17	0	3
Tanahu District	3,248	24	1,929	0	1,295
40701 BHANU MUNICIPALITY	97	7	7	0	83
40702 BYAS MUNICIPALITY	435	15	36	0	384
40703 MYAGDE RURAL MUNICIPALITY	79	2	0	0	77
40704 SHUKLAGANDAKI MUNICIPALITY	2,190	0	1,866	0	324
40705 BHIMAD MUNICIPALITY	117	0	20	0	97
40706 GHIRING RURAL MUNICIPALITY	7	0	0	0	7
40707 RHISHING RURAL MUNICIPALITY	2	0	0	0	2
40708 DEVGHAT RURAL MUNICIPALITY	10	0	0	0	10
40709 BANDIPUR RURAL MUNICIPALITY	183	0	0	0	183
40710 AANBU KHAIRENI RURAL MUNICIPALITY	128	0	0	0	128

1) NSIC stands for Nepal Standard Industrial Classification.

2) Includes Lease/contract out.

3) Includes "Not reported ", "Unknown" and so on.

Table 5-2 Number of Perspns Engaged by Section of Industrial Classification, Tenure of Business Place (Building) and Local Level.

District and Local Level	Section of NSIC <sup>1)</sup>				
	K				
	Financial and Insurance				
	Tenure of Business Place (Building)				
	Total	Owned	Rented	Others <sup>2)</sup> (Lease+Others)	Not <sup>2)</sup> Applicable
Nawalparasi East District	1,427	125	41	10	1,251
40801 GAIDAKOT MUNICIPALITY	614	123	11	0	480
40802 BULINGTAR RURAL MUNICIPALITY	32	0	2	0	30
40803 BUNGDIKALI RURAL MUNICIPALITY	66	0	1	0	65
40804 HUPSEKOT RURAL MUNICIPALITY	56	0	0	0	56
40805 DEVCHULI MUNICIPALITY	163	0	5	8	150
40806 KAWASOTI MUNICIPALITY	317	0	15	0	302
40807 MADHYA BINDU MUNICIPALITY	118	2	1	2	113
40808 BINAYI TRIBENI RURAL MUNICIPALITY	61	0	6	0	55
Syangja District	952	1	88	14	849
40901 PUTALIBAZAR MUNICIPALITY	239	1	0	0	238
40902 PHEDIKHOLA RURAL MUNICIPALITY	22	0	0	0	22
40903 AANDHIKHOLA RURAL MUNICIPALITY	35	0	0	0	35
40904 ARJUN CHOUPARI RURAL MUNICIPALITY	21	0	7	0	14
40905 BHIRKOT MUNICIPALITY	209	0	72	0	137
40906 BIRUWA RURAL MUNICIPALITY	47	0	4	0	43
40907 HARINAS RURAL MUNICIPALITY	17	0	0	0	17
40908 CHAPAKOT MUNICIPALITY	60	0	5	0	55
40909 WALLING MUNICIPALITY	205	0	0	7	198
40910 GALYANG MUNICIPALITY	32	0	0	5	27
40911 KALIGANDAKI RURAL MUNICIPALITY	65	0	0	2	63
Syangja District	525	20	301	31	173
41001 MODI RURAL MUNICIPALITY	45	0	4	9	32
41002 JALJALA RURAL MUNICIPALITY	29	1	28	0	0
41003 KUSHMA MUNICIPALITY	316	18	242	16	40
41004 PHALEBAS MUNICIPALITY	66	0	16	0	50
41005 MAHASHILA RURAL MUNICIPALITY	10	1	0	6	3
41006 BIHADI RURAL MUNICIPALITY	6	0	6	0	0
41007 PAIYU RURAL MUNICIPALITY	53	0	5	0	48
Baglung District	1,733	127	381	43	1,182
41101 BAGLUNG MUNICIPALITY	434	43	185	9	197
41102 KATHEKHOLA RURAL MUNICIPALITY	140	6	1	0	133
41103 TARAKHOLA RURAL MUNICIPALITY	17	4	12	0	1
41104 TAMANKHOLA RURAL MUNICIPALITY	7	0	0	0	7
41105 DHORPATAN MUNICIPALITY	104	14	88	2	0
41106 NISIKHOLA RURAL MUNICIPALITY	7	0	7	0	0
41107 BADIGAD RURAL MUNICIPALITY	52	9	41	2	0
41108 GALKOT MUNICIPALITY	296	33	11	30	222
41109 BARENG RURAL MUNICIPALITY	37	15	22	0	0
41110 JAIMUNI MUNICIPALITY	639	3	14	0	622

1) NSIC stands for Nepal Standard Industrial Classification.

2) Includes Lease/contract out.

3) Includes "Not reported ", "Unknown" and so on.



Table 5-2 Number of Perspns Engaged by Section of Industrial Classification, Tenure of Business Place (Building) and Local Level.

District and Local Level	Section of NSIC <sup>1)</sup>				
	P				
	Education				
	Tenure of Business Place (Building)				
	Total	Owned	Rented	Others <sup>2)</sup> (Lease+Others)	Not <sup>2)</sup> Applicable
<b>Gandaki Province</b>					
Total	61,054	44,703	8,435	4,297	3,619
Metropolitan City	16,958	8,128	4,332	2,943	1,555
Municipality	25,084	19,502	3,362	1,004	1,216
Rural Municipality	19,012	17,073	741	350	848
<b>401 Gorkha</b>					
Total	5,300	4,411	630	148	111
Municipality	2,161	1,599	453	102	7
Rural Municipality	3,139	2,812	177	46	104
<b>402 Manang</b>					
Total	247	242	0	3	2
Rural Municipality	247	242	0	3	2
<b>403 Mustang</b>					
Total	470	458	0	0	12
Rural Municipality	470	458	0	0	12
<b>404 Myagdi</b>					
Total	2,698	2,020	116	10	552
Municipality	1,046	614	80	0	352
Rural Municipality	1,652	1,406	36	10	200
<b>405 Kaski</b>					
Total	18,730	9,797	4,344	3,015	1,574
Metropolitan City	16,958	8,128	4,332	2,943	1,555
Rural Municipality	1,772	1,669	12	72	19
<b>406 Lamjung</b>					
Total	4,346	3,730	399	54	163
Municipality	3,013	2,523	373	48	69
Rural Municipality	1,333	1,207	26	6	94

1) NSIC stands for Nepal Standard Industrial Classification.

2) Includes Lease/contract out.

3) Includes "Not reported ", "Unknown" and so on.

Table 5-2 Number of Perspns Engaged by Section of Industrial Classification, Tenure of Business Place (Building) and Local Level.

District and Local Level	Section of NSIC <sup>1)</sup>				
	P				
	Education				
	Tenure of Business Place (Building)				
	Total	Owned	Rented	Others <sup>2)</sup> (Lease+Others)	Not <sup>2)</sup> Applicable
<b>407 Tanahu</b>					
Total	7,209	5,724	753	191	541
Municipality	4,739	3,562	643	149	385
Rural Municipality	2,470	2,162	110	42	156
<b>408 Nawalparasi East</b>					
Total	6,672	5,005	1,022	328	317
Municipality	4,937	3,484	914	290	249
Rural Municipality	1,735	1,521	108	38	68
<b>409 Syangja</b>					
Total	5,705	5,328	158	125	94
Municipality	3,758	3,485	93	118	62
Rural Municipality	1,947	1,843	65	7	32
<b>410 Parbat</b>					
Total	3,534	2,974	230	143	187
Municipality	1,509	1,240	160	74	35
Rural Municipality	2,025	1,734	70	69	152
<b>411 Baglung</b>					
Total	6,143	5,014	783	280	66
Municipality	3,921	2,995	646	223	57
Rural Municipality	2,222	2,019	137	57	9

1) NSIC stands for Nepal Standard Industrial Classification.

2) Includes Lease/contract out.

3) Includes "Not reported ", "Unknown" and so on.

Table 5-2 Number of Perspns Engaged by Section of Industrial Classification, Tenure of Business Place (Building) and Local Level.

District and Local Level	Section of NSIC <sup>1)</sup>				
	P				
	Education				
	Tenure of Business Place (Building)				
	Total	Owned	Rented	Others <sup>2)</sup> (Lease+Others)	Not <sup>2)</sup> Applicable
Gorkha District	5,300	4,411	630	148	111
40101 CHUMANUBRI RURAL MUNICIPALITY	96	85	5	6	0
40102 AJIRKOT RURAL MUNICIPALITY	308	268	38	1	1
40103 BARPAK SULIKOT RURAL MUNICIPALITY	408	356	22	27	3
40104 DHARCHE RURAL MUNICIPALITY	205	199	6	0	0
40105 AARUGHAT RURAL MUNICIPALITY	414	373	19	6	16
40106 BHIMSEN THAPA RURAL MUNICIPALITY	436	381	55	0	0
40107 SIRANCHOWK RURAL MUNICIPALITY	476	462	14	0	0
40108 PALUNG TAR MUNICIPALITY	710	590	61	59	0
40109 GORKHA MUNICIPALITY	1,451	1,009	392	43	7
40110 SHAHID LAKHAN RURAL MUNICIPALITY	390	366	18	6	0
40111 GANDAKI RURAL MUNICIPALITY	406	322	0	0	84
Manang District	247	242	0	3	2
40201 NARPA BHUMI RURAL MUNICIPALITY	11	8	0	3	0
40202 MANANG NGISHANG RURAL MUNICIPALITY	69	69	0	0	0
40203 CHAME RURAL MUNICIPALITY	61	59	0	0	2
40204 NASAON RURAL MUNICIPALITY	106	106	0	0	0
Mustang District	470	458	0	0	12
40301 LO-GHEKAR DAMODARKUNDA RURAL MUNICIPA	32	27	0	0	5
40302 GHARPAJHONG RURAL MUNICIPALITY	131	128	0	0	3
40303 WARAGUNG MUKTIKSHETRA RURAL MUNICIPAL	85	81	0	0	4
40304 LOMANTHANG RURAL MUNICIPALITY	33	33	0	0	0
40305 THASANG RURAL MUNICIPALITY	189	189	0	0	0
Myagdi District	2,698	2,020	116	10	552
40401 ANNAPURNA RURAL MUNICIPALITY	342	183	12	0	147
40402 RAGHUGANGA RURAL MUNICIPALITY	293	277	16	0	0
40403 DHAWALAGIRI RURAL MUNICIPALITY	273	249	0	10	14
40404 MALIKA RURAL MUNICIPALITY	358	338	8	0	12
40405 MANGALA RURAL MUNICIPALITY	386	359	0	0	27
40406 BENI MUNICIPALITY	1,046	614	80	0	352
Kaski District	18,730	9,797	4,344	3,015	1,574
40501 MADI RURAL MUNICIPALITY	375	370	3	2	0
40502 MACHHAPUCHCHHRE RURAL MUNICIPALITY	520	475	7	38	0
40503 ANNAPURNA RURAL MUNICIPALITY	531	502	2	8	19
40504 POKHARA METROPOLITIAN CITY	16,958	8,128	4,332	2,943	1,555
40505 RUPA RURAL MUNICIPALITY	346	322	0	24	0
Lamjung District	4,346	3,730	399	54	163
40601 DORDI RURAL MUNICIPALITY	421	389	18	0	14
40602 MARSHYANGDI RURAL MUNICIPALITY	459	448	8	3	0
40603 KWHOLA SOTHAR RURAL MUNICIPALITY	229	209	0	0	20
40604 MADHYA NEPAL MUNICIPALITY	657	546	74	3	34
40605 BENSI SHAHAR MUNICIPALITY	1,003	802	200	0	1
40606 SUNDARBAZAR MUNICIPALITY	915	751	85	45	34
40607 RAINAS MUNICIPALITY	438	424	14	0	0
40608 DUDHAPOKHARI RURAL MUNICIPALITY	224	161	0	3	60
Tanahu District	7,209	5,724	753	191	541
40701 BHANU MUNICIPALITY	762	653	10	21	78
40702 BYAS MUNICIPALITY	2,021	1,426	342	107	146
40703 MYAGDE RURAL MUNICIPALITY	373	323	45	0	5
40704 SHUKLAGANDAKI MUNICIPALITY	1,257	887	248	0	122
40705 BHIMAD MUNICIPALITY	699	596	43	21	39
40706 GHIRING RURAL MUNICIPALITY	333	320	0	0	13
40707 RHISHING RURAL MUNICIPALITY	409	372	18	0	19
40708 DEVGHAT RURAL MUNICIPALITY	316	269	0	10	37
40709 BANDIPUR RURAL MUNICIPALITY	521	430	22	0	69
40710 AANBU KHAIRENI RURAL MUNICIPALITY	518	448	25	32	13

1) NSIC stands for Nepal Standard Industrial Classification.

2) Includes Lease/contract out.

3) Includes "Not reported ", "Unknown" and so on.

Table 5-2 Number of Perspns Engaged by Section of Industrial Classification, Tenure of Business Place (Building) and Local Level.

District and Local Level	Section of NSIC <sup>1)</sup>				
	P				
	Education				
	Tenure of Business Place (Building)				
	Total	Owned	Rented	Others <sup>2)</sup> (Lease+Others)	Not <sup>2)</sup> Applicable
Nawalparasi East District	6,672	5,005	1,022	328	317
40801 GAIDAKOT MUNICIPALITY	1,701	1,144	382	97	78
40802 BULINGTAR RURAL MUNICIPALITY	328	327	0	0	1
40803 BUNGDIKALI RURAL MUNICIPALITY	331	303	0	0	28
40804 HUPSEKOT RURAL MUNICIPALITY	521	473	0	11	37
40805 DEVCHULI MUNICIPALITY	1,010	619	259	97	35
40806 KAWASOTI MUNICIPALITY	1,367	1,074	93	66	134
40807 MADHYA BINDU MUNICIPALITY	859	647	180	30	2
40808 BINAYI TRIBENI RURAL MUNICIPALITY	555	418	108	27	2
Syangja District	5,705	5,328	158	125	94
40901 PUTALIBAZAR MUNICIPALITY	976	946	28	0	2
40902 PHEDIKHOLA RURAL MUNICIPALITY	252	235	17	0	0
40903 AANDHIKHOLA RURAL MUNICIPALITY	428	398	26	0	4
40904 ARJUN CHOUPARI RURAL MUNICIPALITY	294	287	0	0	7
40905 BHIRKOT MUNICIPALITY	478	413	56	0	9
40906 BIRUWA RURAL MUNICIPALITY	294	294	0	0	0
40907 HARINAS RURAL MUNICIPALITY	304	289	13	0	2
40908 CHAPAKOT MUNICIPALITY	546	544	0	0	2
40909 WALLING MUNICIPALITY	1,099	951	0	118	30
40910 GALYANG MUNICIPALITY	659	631	9	0	19
40911 KALIGANDAKI RURAL MUNICIPALITY	375	340	9	7	19
Syangja District	3,534	2,974	230	143	187
41001 MODI RURAL MUNICIPALITY	559	486	38	10	25
41002 JALJALA RURAL MUNICIPALITY	466	389	24	48	5
41003 KUSHMA MUNICIPALITY	903	692	149	45	17
41004 PHALEBAS MUNICIPALITY	606	548	11	29	18
41005 MAHASHILA RURAL MUNICIPALITY	251	203	0	11	37
41006 BIHADI RURAL MUNICIPALITY	336	335	0	0	1
41007 PAIYU RURAL MUNICIPALITY	413	321	8	0	84
Baglung District	6,143	5,014	783	280	66
41101 BAGLUNG MUNICIPALITY	1,780	994	610	135	41
41102 KATHEKHOLA RURAL MUNICIPALITY	582	516	54	12	0
41103 TARAKHOLA RURAL MUNICIPALITY	265	254	2	0	9
41104 TAMANKHOLA RURAL MUNICIPALITY	188	159	20	9	0
41105 DHORPATAN MUNICIPALITY	496	471	25	0	0
41106 NISIKHOLA RURAL MUNICIPALITY	357	334	23	0	0
41107 BADIGAD RURAL MUNICIPALITY	613	575	38	0	0
41108 GALKOT MUNICIPALITY	915	823	9	82	1
41109 BARENG RURAL MUNICIPALITY	217	181	0	36	0
41110 JAIMUNI MUNICIPALITY	730	707	2	6	15

1) NSIC stands for Nepal Standard Industrial Classification.

2) Includes Lease/contract out.

3) Includes "Not reported ", "Unknown" and so on.

Table 5-2 Number of Perspns Engaged by Section of Industrial Classification, Tenure of Business Place (Building) and Local Level.

District and Local Level	Section of NSIC <sup>1)</sup>				
	Q				
	Human Health and Social Work				
	Tenure of Business Place (Building)				
	Total	Owned	Rented	Others <sup>2)</sup> (Lease+Others)	Not <sup>2)</sup> Applicable
<b>Gandaki Province</b>					
Total	17,215	8,216	1,080	1,500	6,419
Metropolitan City	6,031	2,897	328	1,003	1,803
Municipality	6,342	2,830	539	376	2,597
Rural Municipality	4,842	2,489	213	121	2,019
<b>401 Gorkha</b>					
Total	1,943	784	167	182	810
Municipality	897	281	96	122	398
Rural Municipality	1,046	503	71	60	412
<b>402 Manang</b>					
Total	95	65	0	1	29
Rural Municipality	95	65	0	1	29
<b>403 Mustang</b>					
Total	116	105	0	0	11
Rural Municipality	116	105	0	0	11
<b>404 Myagdi</b>					
Total	1,330	775	56	20	479
Municipality	651	410	28	11	202
Rural Municipality	679	365	28	9	277
<b>405 Kaski</b>					
Total	6,278	3,042	344	1,007	1,885
Metropolitan City	6,031	2,897	328	1,003	1,803
Rural Municipality	247	145	16	4	82
<b>406 Lamjung</b>					
Total	1,186	602	164	146	274
Municipality	795	354	137	123	181
Rural Municipality	391	248	27	23	93

1) NSIC stands for Nepal Standard Industrial Classification.

2) Includes Lease/contract out.

3) Includes "Not reported ", "Unknown" and so on.

Table 5-2 Number of Perspns Engaged by Section of Industrial Classification, Tenure of Business Place (Building) and Local Level.

District and Local Level	Section of NSIC <sup>1)</sup>				
	Q				
	Human Health and Social Work				
	Tenure of Business Place (Building)				
	Total	Owned	Rented	Others <sup>2)</sup> (Lease+Others)	Not <sup>2)</sup> Applicable
<b>407 Tanahu</b>					
Total	1,814	936	67	8	803
Municipality	1,234	643	67	5	519
Rural Municipality	580	293	0	3	284
<b>408 Nawalparasi East</b>					
Total	1,130	398	140	48	544
Municipality	842	309	132	40	361
Rural Municipality	288	89	8	8	183
<b>409 Syangja</b>					
Total	960	341	5	5	609
Municipality	457	191	0	0	266
Rural Municipality	503	150	5	5	343
<b>410 Parbat</b>					
Total	533	267	21	39	206
Municipality	229	119	7	39	64
Rural Municipality	304	148	14	0	142
<b>411 Baglung</b>					
Total	1,830	901	116	44	769
Municipality	1,237	523	72	36	606
Rural Municipality	593	378	44	8	163

1) NSIC stands for Nepal Standard Industrial Classification.

2) Includes Lease/contract out.

3) Includes "Not reported ", "Unknown" and so on.

Table 5-2 Number of Perspns Engaged by Section of Industrial Classification, Tenure of Business Place (Building) and Local Level.

District and Local Level	Section of NSIC <sup>1)</sup>				
	Q				
	Human Health and Social Work				
	Tenure of Business Place (Building)				
	Total	Owned	Rented	Others <sup>2)</sup> (Lease+Others)	Not <sup>2)</sup> Applicable
Gorkha District	1,943	784	167	182	810
40101 CHUMANUBRI RURAL MUNICIPALITY	80	71	5	4	0
40102 AJIRKOT RURAL MUNICIPALITY	100	72	7	9	12
40103 BARPAK SULIKOT RURAL MUNICIPALITY	115	56	0	3	56
40104 DHARCHE RURAL MUNICIPALITY	82	37	6	1	38
40105 AARUGHAT RURAL MUNICIPALITY	78	22	17	20	19
40106 BHIMSEN THAPA RURAL MUNICIPALITY	147	48	6	6	87
40107 SIRANCHOWK RURAL MUNICIPALITY	109	74	8	6	21
40108 PALUNG TAR MUNICIPALITY	239	95	8	40	96
40109 GORKHA MUNICIPALITY	658	186	88	82	302
40110 SHAHID LAKHAN RURAL MUNICIPALITY	117	60	21	4	32
40111 GANDAKI RURAL MUNICIPALITY	218	63	1	7	147
Manang District	95	65	0	1	29
40201 NARPA BHUMI RURAL MUNICIPALITY	13	6	0	1	6
40202 MANANG NGISHANG RURAL MUNICIPALITY	39	19	0	0	20
40203 CHAME RURAL MUNICIPALITY	23	22	0	0	1
40204 NASAON RURAL MUNICIPALITY	20	18	0	0	2
Mustang District	116	105	0	0	11
40301 LO-GHEKAR DAMODARKUNDA RURAL MUNICIPA	15	15	0	0	0
40302 GHARPAJHONG RURAL MUNICIPALITY	48	41	0	0	7
40303 WARAGUNG MUKTIKSHETRA RURAL MUNICIPAL	22	18	0	0	4
40304 LOMANTHANG RURAL MUNICIPALITY	9	9	0	0	0
40305 THASANG RURAL MUNICIPALITY	22	22	0	0	0
Myagdi District	1,330	775	56	20	479
40401 ANNA PURNA RURAL MUNICIPALITY	147	71	0	0	76
40402 RAGHUGANGA RURAL MUNICIPALITY	201	149	10	5	37
40403 DHAWALAGIRI RURAL MUNICIPALITY	92	53	10	2	27
40404 MALIKA RURAL MUNICIPALITY	124	55	5	2	62
40405 MANGALA RURAL MUNICIPALITY	115	37	3	0	75
40406 BENI MUNICIPALITY	651	410	28	11	202
Kaski District	6,278	3,042	344	1,007	1,885
40501 MADI RURAL MUNICIPALITY	72	35	13	2	22
40502 MACHHAPUCHCHHRE RURAL MUNICIPALITY	58	36	3	0	19
40503 ANNA PURNA RURAL MUNICIPALITY	70	43	0	1	26
40504 POKHARA METROPOLITIAN CITY	6,031	2,897	328	1,003	1,803
40505 RUPA RURAL MUNICIPALITY	47	31	0	1	15
Lamjung District	1,186	602	164	146	274
40601 DORDI RURAL MUNICIPALITY	114	81	8	2	23
40602 MARSHYANGDI RURAL MUNICIPALITY	113	87	15	0	11
40603 KWHOLA SOTHAR RURAL MUNICIPALITY	64	48	2	0	14
40604 MADHYA NEPAL MUNICIPALITY	177	92	11	16	58
40605 BENSI SHAHAR MUNICIPALITY	350	134	79	87	50
40606 SUNDARBAZAR MUNICIPALITY	186	90	12	15	69
40607 RAINAS MUNICIPALITY	82	38	35	5	4
40608 DUDHAPOKHARI RURAL MUNICIPALITY	100	32	2	21	45
Tanahu District	1,814	936	67	8	803
40701 BHANU MUNICIPALITY	107	51	0	0	56
40702 BYAS MUNICIPALITY	672	468	37	1	166
40703 MYAGDE RURAL MUNICIPALITY	32	11	0	2	19
40704 SHUKLAGANDAKI MUNICIPALITY	391	92	30	4	265
40705 BHIMAD MUNICIPALITY	64	32	0	0	32
40706 GHIRING RURAL MUNICIPALITY	22	14	0	0	8
40707 RHISHING RURAL MUNICIPALITY	102	15	0	0	87
40708 DEVGHAT RURAL MUNICIPALITY	203	192	0	0	11
40709 BANDIPUR RURAL MUNICIPALITY	140	52	0	1	87
40710 AANBU KHAIRENI RURAL MUNICIPALITY	81	9	0	0	72

1) NSIC stands for Nepal Standard Industrial Classification.

2) Includes Lease/contract out.

3) Includes "Not reported ", "Unknown" and so on.

Table 5-2 Number of Perspns Engaged by Section of Industrial Classification, Tenure of Business Place (Building) and Local Level.

District and Local Level	Section of NSIC <sup>1)</sup>				
	Q				
	Human Health and Social Work				
	Tenure of Business Place (Building)				
	Total	Owned	Rented	Others <sup>2)</sup> (Lease+Others)	Not <sup>2)</sup> Applicable
Nawalparasi East District	1,130	398	140	48	544
40801 GAIDAKOT MUNICIPALITY	172	83	17	8	64
40802 BULINGTAR RURAL MUNICIPALITY	89	50	0	0	39
40803 BUNGDIKALI RURAL MUNICIPALITY	79	24	1	0	54
40804 HUPSEKOT RURAL MUNICIPALITY	49	0	0	0	49
40805 DEVCHULI MUNICIPALITY	164	98	0	7	59
40806 KAWASOTI MUNICIPALITY	439	105	113	0	221
40807 MADHYA BINDU MUNICIPALITY	67	23	2	25	17
40808 BINAYI TRIBENI RURAL MUNICIPALITY	71	15	7	8	41
Syangja District	960	341	5	5	609
40901 PUTALIBAZAR MUNICIPALITY	78	21	0	0	57
40902 PHEDIKHOLA RURAL MUNICIPALITY	31	12	0	5	14
40903 AANDHIKHOLA RURAL MUNICIPALITY	54	37	0	0	17
40904 ARJUN CHOUPARI RURAL MUNICIPALITY	26	13	5	0	8
40905 BHIRKOT MUNICIPALITY	79	30	0	0	49
40906 BIRUWA RURAL MUNICIPALITY	296	19	0	0	277
40907 HARINAS RURAL MUNICIPALITY	25	20	0	0	5
40908 CHAPAKOT MUNICIPALITY	77	68	0	0	9
40909 WALLING MUNICIPALITY	134	43	0	0	91
40910 GALYANG MUNICIPALITY	89	29	0	0	60
40911 KALIGANDAKI RURAL MUNICIPALITY	71	49	0	0	22
Syangja District	533	267	21	39	206
41001 MODI RURAL MUNICIPALITY	74	34	9	0	31
41002 JALJALA RURAL MUNICIPALITY	95	58	4	0	33
41003 KUSHMA MUNICIPALITY	135	65	7	39	24
41004 PHALEBAS MUNICIPALITY	94	54	0	0	40
41005 MAHASHILA RURAL MUNICIPALITY	51	21	1	0	29
41006 BIHADI RURAL MUNICIPALITY	37	35	0	0	2
41007 PAIYU RURAL MUNICIPALITY	47	0	0	0	47
Baglung District	1,830	901	116	44	769
41101 BAGLUNG MUNICIPALITY	375	241	45	12	77
41102 KATHEKHOLA RURAL MUNICIPALITY	352	220	0	0	132
41103 TARAKHOLA RURAL MUNICIPALITY	38	29	3	0	6
41104 TAMANKHOLA RURAL MUNICIPALITY	27	16	2	6	3
41105 DHORPATAN MUNICIPALITY	64	34	24	0	6
41106 NISIKHOLA RURAL MUNICIPALITY	24	16	7	0	1
41107 BADIGAD RURAL MUNICIPALITY	118	66	29	2	21
41108 GALKOT MUNICIPALITY	214	112	0	24	78
41109 BARENG RURAL MUNICIPALITY	34	31	3	0	0
41110 JAIMUNI MUNICIPALITY	584	136	3	0	445

1) NSIC stands for Nepal Standard Industrial Classification.

2) Includes Lease/contract out.

3) Includes "Not reported ", "Unknown" and so on.



Table 5-2 Number of Perspns Engaged by Section of Industrial Classification, Tenure of Business Place (Building) and Local Level.

District and Local Level	Section of NSIC <sup>1)</sup>				
	L+M+N+R+S				
	Real Estate, Professional & Scientific Activities, Administrative Services, Arts & Entertainment, Other Services				
	Tenure of Business Place (Building)				
	Total	Owned	Rented	Others <sup>2)</sup> (Lease+Others)	Not <sup>2)</sup> Applicable
<b>Gandaki Province</b>					
Total	20,013	3,770	2,531	433	13,279
Metropolitan City	7,539	887	699	131	5,822
Municipality	7,950	1,843	1,422	195	4,490
Rural Municipality	4,524	1,040	410	107	2,967
<b>401 Gorkha</b>					
Total	2,571	658	655	102	1,156
Municipality	1,468	222	473	61	712
Rural Municipality	1,103	436	182	41	444
<b>402 Manang</b>					
Total	70	3	2	7	58
Rural Municipality	70	3	2	7	58
<b>403 Mustang</b>					
Total	127	62	14	0	51
Rural Municipality	127	62	14	0	51
<b>404 Myagdi</b>					
Total	1,105	351	142	46	566
Municipality	703	210	117	42	334
Rural Municipality	402	141	25	4	232
<b>405 Kaski</b>					
Total	7,818	994	725	150	5,949
Metropolitan City	7,539	887	699	131	5,822
Rural Municipality	279	107	26	19	127
<b>406 Lamjung</b>					
Total	1,013	234	402	25	352
Municipality	823	177	374	12	260
Rural Municipality	190	57	28	13	92

1) NSIC stands for Nepal Standard Industrial Classification.

2) Includes Lease/contract out.

3) Includes "Not reported ", "Unknown" and so on.

Table 5-2 Number of Perspns Engaged by Section of Industrial Classification, Tenure of Business Place (Building) and Local Level.

District and Local Level	Section of NSIC <sup>1)</sup>				
	L+M+N+R+S				
	Real Estate, Professional & Scientific Activities, Administrative Services, Arts & Entertainment, Other Services				
	Tenure of Business Place (Building)				
	Total	Owned	Rented	Others <sup>2)</sup> (Lease+Others)	Not <sup>2)</sup> Applicable
<b>407 Tanahu</b>					
Total	1,347	87	16	1	1,243
Municipality	972	65	15	0	892
Rural Municipality	375	22	1	1	351
<b>408 Nawalparasi East</b>					
Total	1,552	309	34	24	1,185
Municipality	1,294	287	26	11	970
Rural Municipality	258	22	8	13	215
<b>409 Syangja</b>					
Total	801	48	10	1	742
Municipality	541	38	4	0	499
Rural Municipality	260	10	6	1	243
<b>410 Parbat</b>					
Total	456	73	67	1	315
Municipality	205	30	38	0	137
Rural Municipality	251	43	29	1	178
<b>411 Baglung</b>					
Total	3,153	951	464	76	1,662
Municipality	1,944	814	375	69	686
Rural Municipality	1,209	137	89	7	976

1) NSIC stands for Nepal Standard Industrial Classification.

2) Includes Lease/contract out.

3) Includes "Not reported ", "Unknown" and so on.

Table 5-2 Number of Perspns Engaged by Section of Industrial Classification, Tenure of Business Place (Building) and Local Level.

District and Local Level	Section of NSIC <sup>1)</sup>				
	L+M+N+R+S				
	Real Estate, Professional & Scientific Activities, Administrative Services, Arts & Entertainment, Other Services				
	Tenure of Business Place (Building)				
	Total	Owned	Rented	Others <sup>2)</sup> (Lease+Others)	Not <sup>2)</sup> Applicable
Gorkha District	2,571	658	655	102	1,156
40101 CHUMANUBRI RURAL MUNICIPALITY	128	118	1	9	0
40102 AJIRKOT RURAL MUNICIPALITY	71	25	21	3	22
40103 BARPAK SULIKOT RURAL MUNICIPALITY	123	26	15	4	78
40104 DHARCHE RURAL MUNICIPALITY	80	23	11	4	42
40105 AARUGHAT RURAL MUNICIPALITY	77	24	26	8	19
40106 BHIMSEN THAPA RURAL MUNICIPALITY	94	33	22	1	38
40107 SIRANCHOWK RURAL MUNICIPALITY	79	36	15	3	25
40108 PALUNG TAR MUNICIPALITY	266	50	109	13	94
40109 GORKHA MUNICIPALITY	1,202	172	364	48	618
40110 SHAHID LAKHAN RURAL MUNICIPALITY	226	93	58	2	73
40111 GANDAKI RURAL MUNICIPALITY	225	58	13	7	147
Manang District	70	3	2	7	58
40201 NARPA BHUMI RURAL MUNICIPALITY	8	0	0	6	2
40202 MANANG NGISHANG RURAL MUNICIPALITY	21	0	0	1	20
40203 CHAME RURAL MUNICIPALITY	35	3	0	0	32
40204 NASAON RURAL MUNICIPALITY	6	0	2	0	4
Mustang District	127	62	14	0	51
40301 LO-GHEKAR DAMODARKUNDA RURAL MUNICIPA	2	2	0	0	0
40302 GHARPAJHONG RURAL MUNICIPALITY	46	8	2	0	36
40303 WARAGUNG MUKTIKSHETRA RURAL MUNICIPAL	45	21	12	0	12
40304 LOMANTHANG RURAL MUNICIPALITY	9	7	0	0	2
40305 THASANG RURAL MUNICIPALITY	25	24	0	0	1
Myagdi District	1,105	351	142	46	566
40401 ANNAPURNA RURAL MUNICIPALITY	56	10	10	0	36
40402 RAGHUGANGA RURAL MUNICIPALITY	91	59	0	4	28
40403 DHAWALAGIRI RURAL MUNICIPALITY	143	20	8	0	115
40404 MALIKA RURAL MUNICIPALITY	56	25	7	0	24
40405 MANGALA RURAL MUNICIPALITY	56	27	0	0	29
40406 BENI MUNICIPALITY	703	210	117	42	334
Kaski District	7,818	994	725	150	5,949
40501 MADI RURAL MUNICIPALITY	36	17	2	1	16
40502 MACHHAPUCHCHHRE RURAL MUNICIPALITY	60	22	2	16	20
40503 ANNAPURNA RURAL MUNICIPALITY	163	62	20	2	79
40504 POKHARA METROPOLITIAN CITY	7,539	887	699	131	5,822
40505 RUPA RURAL MUNICIPALITY	20	6	2	0	12
Lamjung District	1,013	234	402	25	352
40601 DORDI RURAL MUNICIPALITY	39	13	12	1	13
40602 MARSHYANGDI RURAL MUNICIPALITY	52	10	14	2	26
40603 KWHOLA SOTHAR RURAL MUNICIPALITY	47	33	1	3	10
40604 MADHYA NEPAL MUNICIPALITY	103	22	47	6	28
40605 BENSI SHAHAR MUNICIPALITY	435	76	279	1	79
40606 SUNDARBAZAR MUNICIPALITY	227	61	20	5	141
40607 RAINAS MUNICIPALITY	58	18	28	0	12
40608 DUDHAPOKHARI RURAL MUNICIPALITY	52	1	1	7	43
Tanahu District	1,347	87	16	1	1,243
40701 BHANU MUNICIPALITY	65	3	2	0	60
40702 BYAS MUNICIPALITY	477	42	8	0	427
40703 MYAGDE RURAL MUNICIPALITY	58	12	1	1	44
40704 SHUKLAGANDAKI MUNICIPALITY	321	9	3	0	309
40705 BHIMAD MUNICIPALITY	109	11	2	0	96
40706 GHIRING RURAL MUNICIPALITY	19	0	0	0	19
40707 RHISHING RURAL MUNICIPALITY	53	0	0	0	53
40708 DEVGHAT RURAL MUNICIPALITY	13	2	0	0	11
40709 BANDIPUR RURAL MUNICIPALITY	134	6	0	0	128
40710 AANBU KHAIRENI RURAL MUNICIPALITY	98	2	0	0	96

1) NSIC stands for Nepal Standard Industrial Classification.

2) Includes Lease/contract out.

3) Includes "Not reported ", "Unknown" and so on.

Table 5-2 Number of Perspns Engaged by Section of Industrial Classification, Tenure of Business Place (Building) and Local Level.

District and Local Level	Section of NSIC <sup>1)</sup>				
	L+M+N+R+S				
	Real Estate, Professional & Scientific Activities, Administrative Services, Arts & Entertainment, Other Services				
	Tenure of Business Place (Building)				
	Total	Owned	Rented	Others <sup>2)</sup> (Lease+Others)	Not <sup>2)</sup> Applicable
Nawalparasi East District	1,552	309	34	24	1,185
40801 GAIDAKOT MUNICIPALITY	427	112	9	0	306
40802 BULINGTAR RURAL MUNICIPALITY	61	5	2	0	54
40803 BUNGDIKALI RURAL MUNICIPALITY	62	3	0	0	59
40804 HUPSEKOT RURAL MUNICIPALITY	57	4	1	0	52
40805 DEVCHULI MUNICIPALITY	162	4	0	0	158
40806 KAWASOTI MUNICIPALITY	602	171	15	10	406
40807 MADHYA BINDU MUNICIPALITY	103	0	2	1	100
40808 BINAYI TRIBENI RURAL MUNICIPALITY	78	10	5	13	50
Syangja District	801	48	10	1	742
40901 PUTALIBAZAR MUNICIPALITY	167	1	0	0	166
40902 PHEDIKHOLA RURAL MUNICIPALITY	12	0	0	0	12
40903 AANDHIKHOLA RURAL MUNICIPALITY	13	0	0	0	13
40904 ARJUN CHOUPARI RURAL MUNICIPALITY	20	0	3	0	17
40905 BHIRKOT MUNICIPALITY	100	3	2	0	95
40906 BIRUWA RURAL MUNICIPALITY	171	10	2	1	158
40907 HARINAS RURAL MUNICIPALITY	14	0	0	0	14
40908 CHAPAKOT MUNICIPALITY	58	2	2	0	54
40909 WALLING MUNICIPALITY	118	1	0	0	117
40910 GALYANG MUNICIPALITY	98	31	0	0	67
40911 KALIGANDAKI RURAL MUNICIPALITY	30	0	1	0	29
Syangja District	456	73	67	1	315
41001 MODI RURAL MUNICIPALITY	78	15	7	0	56
41002 JALJALA RURAL MUNICIPALITY	92	21	22	1	48
41003 KUSHMA MUNICIPALITY	147	18	37	0	92
41004 PHALEBAS MUNICIPALITY	58	12	1	0	45
41005 MAHASHILA RURAL MUNICIPALITY	15	1	0	0	14
41006 BIHADI RURAL MUNICIPALITY	18	4	0	0	14
41007 PAIYU RURAL MUNICIPALITY	48	2	0	0	46
Baglung District	3,153	951	464	76	1,662
41101 BAGLUNG MUNICIPALITY	766	288	245	45	188
41102 KATHEKHOLA RURAL MUNICIPALITY	1,028	70	0	0	958
41103 TARAKHOLA RURAL MUNICIPALITY	46	21	25	0	0
41104 TAMANKHOLA RURAL MUNICIPALITY	7	0	7	0	0
41105 DHORPATAN MUNICIPALITY	120	53	67	0	0
41106 NISIKHOLA RURAL MUNICIPALITY	27	12	14	0	1
41107 BADIGAD RURAL MUNICIPALITY	86	25	42	2	17
41108 GALKOT MUNICIPALITY	323	66	20	20	217
41109 BARENG RURAL MUNICIPALITY	15	9	1	5	0
41110 JAIMUNI MUNICIPALITY	735	407	43	4	281

1) NSIC stands for Nepal Standard Industrial Classification.

2) Includes Lease/contract out.

3) Includes "Not reported ", "Unknown" and so on.

Table 6-1 Number of Establishments by Section of Industrial Classification, Tenure of Business Place (Land) and Local Level.

District and Local Level	Section of NSIC <sup>1)</sup>				
	Total <sup>2)</sup>				
	Tenure of Business Place (Land)				
	Total	Owned	Rented	Others <sup>3)</sup> (Lease+Others)	Not <sup>4)</sup> Applicable
Gandaki Province					
Total	100,684	24,146	11,949	1,604	62,985
Metropolitan City	28,215	2,174	1,995	486	23,560
Municipality	42,310	10,264	6,530	593	24,923
Rural Municipality	30,159	11,708	3,424	525	14,502
401 Gorkha					
Total	10,972	5,731	3,092	402	1,747
Municipality	4,533	2,145	1,673	216	499
Rural Municipality	6,439	3,586	1,419	186	1,248
402 Manang					
Total	487	262	31	56	138
Rural Municipality	487	262	31	56	138
403 Mustang					
Total	775	492	55	10	218
Rural Municipality	775	492	55	10	218
404 Myagdi					
Total	5,063	2,760	841	56	1,406
Municipality	1,966	926	544	36	460
Rural Municipality	3,097	1,834	297	20	946
405 Kaski					
Total	30,745	2,955	2,158	549	25,083
Metropolitan City	28,215	2,174	1,995	486	23,560
Rural Municipality	2,530	781	163	63	1,523
406 Lamjung					
Total	6,411	2,861	1,909	130	1,511
Municipality	4,718	1,878	1,568	71	1,201
Rural Municipality	1,693	983	341	59	310

1) NSIC stands for Nepal Standard Industrial Classification.

2) Establishments which belong to Section O, T, or U of NSIC are not surveyed.

3) Includes Lease/contract out.

4) Includes "Not reported", "Unknown" and so on.

Table 6-1 Number of Establishments by Section of Industrial Classification, Tenure of Business Place (Land) and Local Level.

District and Local Level	Section of NSIC <sup>1)</sup>				
	Total <sup>2)</sup>				
	Tenure of Business Place (Land)				
	Total	Owned	Rented	Others <sup>3)</sup> (Lease+Others)	Not <sup>4)</sup> Applicable
<b>407 Tanahu</b>					
Total	12,433	1,154	394	68	10,817
Municipality	8,243	746	333	40	7,124
Rural Municipality	4,190	408	61	28	3,693
<b>408 Nawalparasi East</b>					
Total	12,745	1,007	400	101	11,237
Municipality	9,695	677	323	74	8,621
Rural Municipality	3,050	330	77	27	2,616
<b>409 Syangja</b>					
Total	7,410	684	164	40	6,522
Municipality	5,131	417	119	31	4,564
Rural Municipality	2,279	267	45	9	1,958
<b>410 Parbat</b>					
Total	4,720	1,177	611	53	2,879
Municipality	2,128	445	303	28	1,352
Rural Municipality	2,592	732	308	25	1,527
<b>411 Baglung</b>					
Total	8,923	5,063	2,294	139	1,427
Municipality	5,896	3,030	1,667	97	1,102
Rural Municipality	3,027	2,033	627	42	325

1) NSIC stands for Nepal Standard Industrial Classification.

2) Establishments which belong to Section O, T, or U of NSIC are not surveyed.

3) Includes Lease/contract out.

4) Includes "Not reported ", "Unknown" and so on.

Table 6-1 Number of Establishments by Section of Industrial Classification, Tenure of Business Place (Land) and Local Level.

District and Local Level	Section of NSIC <sup>1)</sup>				
	Total <sup>2)</sup>				
	Tenure of Business Place (Land)				
	Total	Owned	Rented	Others <sup>3)</sup> (Lease+Others)	Not <sup>4)</sup> Applicable
Gorkha District	10,972	5,731	3,092	402	1,747
40101 CHUMANUBRI RURAL MUNICIPALITY	217	172	26	19	0
40102 AJIRKOT RURAL MUNICIPALITY	713	368	180	47	118
40103 BARPAK SULIKOT RURAL MUNICIPALITY	834	451	181	16	186
40104 DHARCHE RURAL MUNICIPALITY	534	319	63	26	126
40105 AARUGHAT RURAL MUNICIPALITY	882	547	260	15	60
40106 BHIMSEN THAPA RURAL MUNICIPALITY	710	463	164	8	75
40107 SIRANCHOWK RURAL MUNICIPALITY	842	513	222	19	88
40108 PALUNG TAR MUNICIPALITY	1,474	855	375	78	166
40109 GORKHA MUNICIPALITY	3,059	1,290	1,298	138	333
40110 SHAHID LAKHAN RURAL MUNICIPALITY	858	465	278	16	99
40111 GANDAKI RURAL MUNICIPALITY	849	288	45	20	496
Manang District	487	262	31	56	138
40201 NARPA BHUMI RURAL MUNICIPALITY	44	25	0	11	8
40202 MANANG NGISHANG RURAL MUNICIPALITY	177	80	7	40	50
40203 CHAME RURAL MUNICIPALITY	143	63	14	0	66
40204 NASAON RURAL MUNICIPALITY	123	94	10	5	14
Mustang District	775	492	55	10	218
40301 LO-GHEKAR DAMODARKUNDA RURAL MUNICIPA	87	71	4	2	10
40302 GHARPAJHONG RURAL MUNICIPALITY	296	141	35	0	120
40303 WARAGUNG MUKTIKSHETRA RURAL MUNICIPAL	166	114	11	0	41
40304 LOMANTHANG RURAL MUNICIPALITY	94	61	4	8	21
40305 THASANG RURAL MUNICIPALITY	132	105	1	0	26
Myagdi District	5,063	2,760	841	56	1,406
40401 ANNAPURNA RURAL MUNICIPALITY	609	242	67	1	299
40402 RAGHUGANGA RURAL MUNICIPALITY	524	391	19	8	106
40403 DHAWALAGIRI RURAL MUNICIPALITY	676	387	60	4	225
40404 MALIKA RURAL MUNICIPALITY	673	369	131	7	166
40405 MANGALA RURAL MUNICIPALITY	615	445	20	0	150
40406 BENI MUNICIPALITY	1,966	926	544	36	460
Kaski District	30,745	2,955	2,158	549	25,083
40501 MADI RURAL MUNICIPALITY	362	89	24	4	245
40502 MACHHAPUCHCHHRE RURAL MUNICIPALITY	625	137	19	17	452
40503 ANNAPURNA RURAL MUNICIPALITY	1,251	436	111	39	665
40504 POKHARA METROPOLITIAN CITY	28,215	2,174	1,995	486	23,560
40505 RUPA RURAL MUNICIPALITY	292	119	9	3	161
Lamjung District	6,411	2,861	1,909	130	1,511
40601 DORDI RURAL MUNICIPALITY	459	300	113	7	39
40602 MARSHYANGDI RURAL MUNICIPALITY	599	407	136	19	37
40603 KWHOLA SOTHAR RURAL MUNICIPALITY	316	187	29	5	95
40604 MADHYA NEPAL MUNICIPALITY	1,115	432	372	31	280
40605 BENSI SHAHAR MUNICIPALITY	1,772	701	864	18	189
40606 SUNDARBAZAR MUNICIPALITY	1,269	378	166	19	706
40607 RAINAS MUNICIPALITY	562	367	166	3	26
40608 DUDHAPOKHARI RURAL MUNICIPALITY	319	89	63	28	139
Tanahu District	12,433	1,154	394	68	10,817
40701 BHANU MUNICIPALITY	1,352	154	57	5	1,136
40702 BYAS MUNICIPALITY	3,408	319	160	16	2,913
40703 MYAGDE RURAL MUNICIPALITY	753	81	28	11	633
40704 SHUKLAGANDAKI MUNICIPALITY	2,472	171	81	13	2,207
40705 BHIMAD MUNICIPALITY	1,011	102	35	6	868
40706 GHIRING RURAL MUNICIPALITY	296	45	1	0	250
40707 RHISHING RURAL MUNICIPALITY	569	45	6	0	518
40708 DEVGHAT RURAL MUNICIPALITY	353	62	5	3	283
40709 BANDIPUR RURAL MUNICIPALITY	1,182	122	7	11	1,042
40710 AANBU KHAIRENI RURAL MUNICIPALITY	1,037	53	14	3	967

1) NSIC stands for Nepal Standard Industrial Classification.

2) Establishments which belong to Section O, T, or U of NSIC are not surveyed.

3) Includes Lease/contract out.

4) Includes "Not reported ", "Unknown" and so on.

Table 6-1 Number of Establishments by Section of Industrial Classification, Tenure of Business Place (Land) and Local Level.

District and Local Level	Section of NSIC <sup>1)</sup>				
	Total <sup>2)</sup>				
	Tenure of Business Place (Land)				
	Total	Owned	Rented	Others <sup>3)</sup> (Lease+Others)	Not <sup>4)</sup> Applicable
Nawalparasi East District	12,745	1,007	400	101	11,237
40801 GAIDAKOT MUNICIPALITY	2,854	268	132	18	2,436
40802 BULINGTAR RURAL MUNICIPALITY	523	83	13	5	422
40803 BUNGDIKALI RURAL MUNICIPALITY	565	55	9	0	501
40804 HUPSEKOT RURAL MUNICIPALITY	862	83	16	3	760
40805 DEVCHULI MUNICIPALITY	2,054	120	70	19	1,845
40806 KAWASOTI MUNICIPALITY	3,165	211	93	20	2,841
40807 MADHYA BINDU MUNICIPALITY	1,622	78	28	17	1,499
40808 BINAYI TRIBENI RURAL MUNICIPALITY	1,100	109	39	19	933
Syangja District	7,410	684	164	40	6,522
40901 PUTALIBAZAR MUNICIPALITY	1,296	95	34	2	1,165
40902 PHEDIKHOLA RURAL MUNICIPALITY	238	23	4	1	210
40903 AANDHIKHOLA RURAL MUNICIPALITY	379	68	3	0	308
40904 ARJUN CHOUPARI RURAL MUNICIPALITY	402	48	10	0	344
40905 BHIRKOT MUNICIPALITY	693	47	24	1	621
40906 BIRUWA RURAL MUNICIPALITY	329	39	6	3	281
40907 HARINAS RURAL MUNICIPALITY	296	38	1	0	257
40908 CHAPAKOT MUNICIPALITY	619	94	25	3	497
40909 WALLING MUNICIPALITY	1,437	91	18	22	1,306
40910 GALYANG MUNICIPALITY	1,086	90	18	3	975
40911 KALIGANDAKI RURAL MUNICIPALITY	635	51	21	5	558
Syangja District	4,720	1,177	611	53	2,879
41001 MODI RURAL MUNICIPALITY	706	128	46	6	526
41002 JALJALA RURAL MUNICIPALITY	858	399	224	11	224
41003 KUSHMA MUNICIPALITY	1,461	331	275	25	830
41004 PHALEBAS MUNICIPALITY	667	114	28	3	522
41005 MAHASHILA RURAL MUNICIPALITY	204	49	6	6	143
41006 BIHADI RURAL MUNICIPALITY	278	94	19	0	165
41007 PAIYU RURAL MUNICIPALITY	546	62	13	2	469
Baglung District	8,923	5,063	2,294	139	1,427
41101 BAGLUNG MUNICIPALITY	2,907	1,266	1,094	50	497
41102 KATHEKHOLA RURAL MUNICIPALITY	666	452	5	1	208
41103 TARAKHOLA RURAL MUNICIPALITY	364	252	86	13	13
41104 TAMANKHOLA RURAL MUNICIPALITY	248	160	50	9	29
41105 DHORPATAN MUNICIPALITY	836	443	358	5	30
41106 NISIKHOLA RURAL MUNICIPALITY	468	362	87	2	17
41107 BADIGAD RURAL MUNICIPALITY	1,041	656	319	8	58
41108 GALKOT MUNICIPALITY	1,137	609	95	24	409
41109 BARENG RURAL MUNICIPALITY	240	151	80	9	0
41110 JAIMUNI MUNICIPALITY	1,016	712	120	18	166

1) NSIC stands for Nepal Standard Industrial Classification.

2) Establishments which belong to Section O, T, or U of NSIC are not surveyed.

3) Includes Lease/contract out.

4) Includes "Not reported ", "Unknown" and so on.



Table 6-1 Number of Establishments by Section of Industrial Classification, Tenure of Business Place (Land) and Local Level.

District and Local Level	Section of NSIC <sup>1)</sup>				
	A				
	Agriculture, forestry and fishing <sup>2)</sup>				
	Tenure of Business Place (Land)				
	Total	Owned	Rented	Others <sup>3)</sup> (Lease+Others)	Not <sup>4)</sup> Applicable
<b>Gandaki Province</b>					
Total	4,067	1,568	274	159	2,066
Metropolitan City	315	94	80	23	118
Municipality	1,715	770	110	84	751
Rural Municipality	2,037	704	84	52	1,197
<b>401 Gorkha</b>					
Total	958	362	59	43	494
Municipality	308	136	26	23	123
Rural Municipality	650	226	33	20	371
<b>402 Manang</b>					
Total	16	6	0	1	9
Rural Municipality	16	6	0	1	9
<b>403 Mustang</b>					
Total	6	3	0	1	2
Rural Municipality	6	3	0	1	2
<b>404 Myagdi</b>					
Total	391	219	5	11	156
Municipality	139	83	1	9	46
Rural Municipality	252	136	4	2	110
<b>405 Kaski</b>					
Total	457	131	88	27	211
Metropolitan City	315	94	80	23	118
Rural Municipality	142	37	8	4	93
<b>406 Lamjung</b>					
Total	283	119	22	16	126
Municipality	196	87	19	11	79
Rural Municipality	87	32	3	5	47

1) NSIC stands for Nepal Standard Industrial Classification.

2) Registered establishments only.

3) Includes Lease/contract out.

4) Includes "Not reported ", "Unknown" and so on.

Table 6-1 Number of Establishments by Section of Industrial Classification, Tenure of Business Place (Land) and Local Level.

District and Local Level	Section of NSIC <sup>1)</sup>				
	A				
	Agriculture, forestry and fishing <sup>2)</sup>				
	Tenure of Business Place (Land)				
	Total	Owned	Rented	Others <sup>3)</sup> (Lease+Others)	Not <sup>4)</sup> Applicable
<b>407 Tanahu</b>					
Total	547	127	7	15	398
Municipality	290	64	4	7	215
Rural Municipality	257	63	3	8	183
<b>408 Nawalparasi East</b>					
Total	352	101	8	11	232
Municipality	208	82	7	10	109
Rural Municipality	144	19	1	1	123
<b>409 Syangja</b>					
Total	134	48	7	3	76
Municipality	69	36	6	3	24
Rural Municipality	65	12	1	0	52
<b>410 Parbat</b>					
Total	311	80	24	12	195
Municipality	113	23	10	4	76
Rural Municipality	198	57	14	8	119
<b>411 Baglung</b>					
Total	612	372	54	19	167
Municipality	392	259	37	17	79
Rural Municipality	220	113	17	2	88

1) NSIC stands for Nepal Standard Industrial Classification.

2) Registered establishments only.

3) Includes Lease/contract out.

4) Includes "Not reported ", "Unknown" and so on.

Table 6-1 Number of Establishments by Section of Industrial Classification, Tenure of Business Place (Land) and Local Level.

District and Local Level	Section of NSIC <sup>1)</sup>				
	A				
	Agriculture, forestry and fishing <sup>2)</sup>				
	Tenure of Business Place (Land)				
	Total	Owned	Rented	Others <sup>3)</sup> (Lease+Others)	Not <sup>4)</sup> Applicable
Gorkha District	958	362	59	43	494
40101 CHUMANUBRI RURAL MUNICIPALITY	0	0	0	0	0
40102 AJIRKOT RURAL MUNICIPALITY	95	24	5	7	59
40103 BARPAK SULIKOT RURAL MUNICIPALITY	76	8	0	0	68
40104 DHARCHE RURAL MUNICIPALITY	44	1	2	2	39
40105 AARUGHAT RURAL MUNICIPALITY	65	26	5	3	31
40106 BHIMSEN THAPA RURAL MUNICIPALITY	53	24	4	1	24
40107 SIRANCHOWK RURAL MUNICIPALITY	69	25	5	0	39
40108 PALUNG TAR MUNICIPALITY	128	64	4	13	47
40109 GORKHA MUNICIPALITY	180	72	22	10	76
40110 SHAHID LAKHAN RURAL MUNICIPALITY	51	14	11	0	26
40111 GANDAKI RURAL MUNICIPALITY	197	104	1	7	85
Manang District	16	6	0	1	9
40201 NARPA BHUMI RURAL MUNICIPALITY	0	0	0	0	0
40202 MANANG NGISHANG RURAL MUNICIPALITY	7	2	0	1	4
40203 CHAME RURAL MUNICIPALITY	3	0	0	0	3
40204 NASAON RURAL MUNICIPALITY	6	4	0	0	2
Mustang District	6	3	0	1	2
40301 LO-GHEKAR DAMODARKUNDA RURAL MUNICIPA	4	1	0	1	2
40302 GHARPAJHONG RURAL MUNICIPALITY	0	0	0	0	0
40303 WARAGUNG MUKTIKSHETRA RURAL MUNICIPAL	1	1	0	0	0
40304 LOMANTHANG RURAL MUNICIPALITY	0	0	0	0	0
40305 THASANG RURAL MUNICIPALITY	1	1	0	0	0
Myagdi District	391	219	5	11	156
40401 ANNAPURNA RURAL MUNICIPALITY	41	30	0	0	11
40402 RAGHUGANGA RURAL MUNICIPALITY	64	56	0	1	7
40403 DHAWALAGIRI RURAL MUNICIPALITY	56	16	2	0	38
40404 MALIKA RURAL MUNICIPALITY	34	7	2	1	24
40405 MANGALA RURAL MUNICIPALITY	57	27	0	0	30
40406 BENI MUNICIPALITY	139	83	1	9	46
Kaski District	457	131	88	27	211
40501 MADI RURAL MUNICIPALITY	15	2	0	0	13
40502 MACHHAPUCHCHHRE RURAL MUNICIPALITY	14	8	1	4	1
40503 ANNAPURNA RURAL MUNICIPALITY	73	18	7	0	48
40504 POKHARA METROPOLITIAN CITY	315	94	80	23	118
40505 RUPA RURAL MUNICIPALITY	40	9	0	0	31
Lamjung District	283	119	22	16	126
40601 DORDI RURAL MUNICIPALITY	24	15	2	1	6
40602 MARSHYANGDI RURAL MUNICIPALITY	6	4	0	0	2
40603 KWHOLA SOTHAR RURAL MUNICIPALITY	31	11	0	0	20
40604 MADHYA NEPAL MUNICIPALITY	63	19	10	3	31
40605 BENSI SHAHAR MUNICIPALITY	59	33	5	4	17
40606 SUNDARBAZAR MUNICIPALITY	56	19	2	4	31
40607 RAINAS MUNICIPALITY	18	16	2	0	0
40608 DUDHAPOKHARI RURAL MUNICIPALITY	26	2	1	4	19
Tanahu District	547	127	7	15	398
40701 BHANU MUNICIPALITY	64	13	0	2	49
40702 BYAS MUNICIPALITY	121	35	4	4	78
40703 MYAGDE RURAL MUNICIPALITY	52	20	2	6	24
40704 SHUKLAGANDAKI MUNICIPALITY	81	9	0	1	71
40705 BHIMAD MUNICIPALITY	24	7	0	0	17
40706 GHIRING RURAL MUNICIPALITY	11	0	0	0	11
40707 RHISHING RURAL MUNICIPALITY	61	0	0	0	61
40708 DEVGHAT RURAL MUNICIPALITY	31	9	0	1	21
40709 BANDIPUR RURAL MUNICIPALITY	74	32	1	1	40
40710 AANBU KHAIRENI RURAL MUNICIPALITY	28	2	0	0	26

1) NSIC stands for Nepal Standard Industrial Classification.

2) Registered establishments only.

3) Includes Lease/contract out.

4) Includes "Not reported", "Unknown" and so on.

Table 6-1 Number of Establishments by Section of Industrial Classification, Tenure of Business Place (Land) and Local Level.

District and Local Level	Section of NSIC <sup>1)</sup>				
	A				
	Agriculture, forestry and fishing <sup>2)</sup>				
	Tenure of Business Place (Land)				
	Total	Owned	Rented	Others <sup>3)</sup> (Lease+Others)	Not <sup>4)</sup> Applicable
Nawalparasi East District	352	101	8	11	232
40801 GAIDAKOT MUNICIPALITY	67	40	3	2	22
40802 BULINGTAR RURAL MUNICIPALITY	6	0	0	0	6
40803 BUNGDIKALI RURAL MUNICIPALITY	40	4	0	0	36
40804 HUPSEKOT RURAL MUNICIPALITY	88	8	0	1	79
40805 DEVCHULI MUNICIPALITY	29	12	0	1	16
40806 KAWASOTI MUNICIPALITY	68	25	3	5	35
40807 MADHYA BINDU MUNICIPALITY	44	5	1	2	36
40808 BINAYI TRIBENI RURAL MUNICIPALITY	10	7	1	0	2
Syangja District	134	48	7	3	76
40901 PUTALIBAZAR MUNICIPALITY	12	5	0	0	7
40902 PHEDIKHOLA RURAL MUNICIPALITY	1	0	1	0	0
40903 AANDHIKHOLA RURAL MUNICIPALITY	16	6	0	0	10
40904 ARJUN CHOUPARI RURAL MUNICIPALITY	5	2	0	0	3
40905 BHIRKOT MUNICIPALITY	10	5	1	0	4
40906 BIRUWA RURAL MUNICIPALITY	6	2	0	0	4
40907 HARINAS RURAL MUNICIPALITY	4	0	0	0	4
40908 CHAPAKOT MUNICIPALITY	12	11	0	0	1
40909 WALLING MUNICIPALITY	22	7	5	3	7
40910 GALYANG MUNICIPALITY	13	8	0	0	5
40911 KALIGANDAKI RURAL MUNICIPALITY	33	2	0	0	31
Syangja District	311	80	24	12	195
41001 MODI RURAL MUNICIPALITY	42	14	2	1	25
41002 JALJALA RURAL MUNICIPALITY	112	35	12	5	60
41003 KUSHMA MUNICIPALITY	69	17	10	4	38
41004 PHALEBAS MUNICIPALITY	44	6	0	0	38
41005 MAHASHILA RURAL MUNICIPALITY	7	1	0	0	6
41006 BIHADI RURAL MUNICIPALITY	7	2	0	0	5
41007 PAIYU RURAL MUNICIPALITY	30	5	0	2	23
Baglung District	612	372	54	19	167
41101 BAGLUNG MUNICIPALITY	112	67	21	5	19
41102 KATHEKHOLA RURAL MUNICIPALITY	51	7	0	0	44
41103 TARAKHOLA RURAL MUNICIPALITY	27	8	11	0	8
41104 TAMANKHOLA RURAL MUNICIPALITY	19	1	0	0	18
41105 DHORPATAN MUNICIPALITY	35	10	6	1	18
41106 NISIKHOLA RURAL MUNICIPALITY	47	39	2	0	6
41107 BADIGAD RURAL MUNICIPALITY	74	58	4	0	12
41108 GALKOT MUNICIPALITY	117	72	8	6	31
41109 BARENG RURAL MUNICIPALITY	2	0	0	2	0
41110 JAIMUNI MUNICIPALITY	128	110	2	5	11

1) NSIC stands for Nepal Standard Industrial Classification.

2) Registered establishments only.

3) Includes Lease/contract out.

4) Includes "Not reported ", "Unknown" and so on.

Table 6-1 Number of Establishments by Section of Industrial Classification, Tenure of Business Place (Land) and Local Level.

District and Local Level	Section of NSIC <sup>1)</sup>				
	C				
	Manufacturing				
	Tenure of Business Place (Land)				
	Total	Owned	Rented	Others <sup>2)</sup> (Lease+Others)	Not <sup>2)</sup> Applicable
<b>Gandaki Province</b>					
Total	10,928	2,843	2,002	209	5,874
Metropolitan City	2,679	224	387	87	1,981
Municipality	4,976	1,266	1,052	77	2,581
Rural Municipality	3,273	1,353	563	45	1,312
<b>401 Gorkha</b>					
Total	1,207	605	520	33	49
Municipality	531	225	282	17	7
Rural Municipality	676	380	238	16	42
<b>402 Manang</b>					
Total	11	0	0	1	10
Rural Municipality	11	0	0	1	10
<b>403 Mustang</b>					
Total	45	27	4	1	13
Rural Municipality	45	27	4	1	13
<b>404 Myagdi</b>					
Total	791	541	114	4	132
Municipality	257	158	66	3	30
Rural Municipality	534	383	48	1	102
<b>405 Kaski</b>					
Total	2,896	283	414	90	2,109
Metropolitan City	2,679	224	387	87	1,981
Rural Municipality	217	59	27	3	128
<b>406 Lamjung</b>					
Total	718	289	271	16	142
Municipality	601	219	239	12	131
Rural Municipality	117	70	32	4	11

1) NSIC stands for Nepal Standard Industrial Classification.

2) Includes Lease/contract out.

3) Includes "Not reported", "Unknown" and so on.

Table 6-1 Number of Establishments by Section of Industrial Classification, Tenure of Business Place (Land) and Local Level.

District and Local Level	Section of NSIC <sup>1)</sup>				
	C				
	Manufacturing				
	Tenure of Business Place (Land)				
	Total	Owned	Rented	Others <sup>2)</sup> (Lease+Others)	Not <sup>2)</sup> Applicable
<b>407 Tanahu</b>					
Total	1,133	123	102	7	901
Municipality	745	91	81	3	570
Rural Municipality	388	32	21	4	331
<b>408 Nawalparasi East</b>					
Total	1,539	153	80	16	1,290
Municipality	1,260	121	74	14	1,051
Rural Municipality	279	32	6	2	239
<b>409 Syangja</b>					
Total	869	72	48	14	735
Municipality	571	43	35	10	483
Rural Municipality	298	29	13	4	252
<b>410 Parbat</b>					
Total	546	123	86	5	332
Municipality	248	33	39	2	174
Rural Municipality	298	90	47	3	158
<b>411 Baglung</b>					
Total	1,173	627	363	22	161
Municipality	763	376	236	16	135
Rural Municipality	410	251	127	6	26

1) NSIC stands for Nepal Standard Industrial Classification.

2) Includes Lease/contract out.

3) Includes "Not reported ", "Unknown" and so on.

Table 6-1 Number of Establishments by Section of Industrial Classification, Tenure of Business Place (Land) and Local Level.

District and Local Level	Section of NSIC <sup>1)</sup>				
	C				
	Manufacturing				
	Tenure of Business Place (Land)				
	Total	Owned	Rented	Others <sup>2)</sup> (Lease+Others)	Not <sup>2)</sup> Applicable
Gorkha District	1,207	605	520	33	49
40101 CHUMANUBRI RURAL MUNICIPALITY	2	2	0	0	0
40102 AJIRKOT RURAL MUNICIPALITY	97	51	36	7	3
40103 BARPAK SULIKOT RURAL MUNICIPALITY	81	53	27	0	1
40104 DHARCHE RURAL MUNICIPALITY	40	30	8	2	0
40105 AARUGHAT RURAL MUNICIPALITY	114	65	49	0	0
40106 BHIMSEN THAPA RURAL MUNICIPALITY	101	72	28	1	0
40107 SIRANCHOWK RURAL MUNICIPALITY	122	67	49	6	0
40108 PALUNG TAR MUNICIPALITY	198	118	68	8	4
40109 GORKHA MUNICIPALITY	333	107	214	9	3
40110 SHAHID LAKHAN RURAL MUNICIPALITY	56	26	28	0	2
40111 GANDAKI RURAL MUNICIPALITY	63	14	13	0	36
Manang District	11	0	0	1	10
40201 NARPA BHUMI RURAL MUNICIPALITY	4	0	0	1	3
40202 MANANG NGISHANG RURAL MUNICIPALITY	3	0	0	0	3
40203 CHAME RURAL MUNICIPALITY	3	0	0	0	3
40204 NASAON RURAL MUNICIPALITY	1	0	0	0	1
Mustang District	45	27	4	1	13
40301 LO-GHEKAR DAMODARKUNDA RURAL MUNICIPA	4	4	0	0	0
40302 GHARPAJHONG RURAL MUNICIPALITY	24	14	2	0	8
40303 WARAGUNG MUKTIKSHETRA RURAL MUNICIPAL	3	2	1	0	0
40304 LOMANTHANG RURAL MUNICIPALITY	7	2	1	1	3
40305 THASANG RURAL MUNICIPALITY	7	5	0	0	2
Myagdi District	791	541	114	4	132
40401 ANNAPURNA RURAL MUNICIPALITY	50	16	7	0	27
40402 RAGHUGANGA RURAL MUNICIPALITY	71	58	2	0	11
40403 DHAWALAGIRI RURAL MUNICIPALITY	164	117	11	0	36
40404 MALIKA RURAL MUNICIPALITY	120	82	24	1	13
40405 MANGALA RURAL MUNICIPALITY	129	110	4	0	15
40406 BENI MUNICIPALITY	257	158	66	3	30
Kaski District	2,896	283	414	90	2,109
40501 MADI RURAL MUNICIPALITY	31	11	4	0	16
40502 MACHHAPUCHCHHRE RURAL MUNICIPALITY	54	13	8	3	30
40503 ANNAPURNA RURAL MUNICIPALITY	103	14	14	0	75
40504 POKHARA METROPOLITIAN CITY	2,679	224	387	87	1,981
40505 RUPA RURAL MUNICIPALITY	29	21	1	0	7
Lamjung District	718	289	271	16	142
40601 DORDI RURAL MUNICIPALITY	30	20	9	0	1
40602 MARSHYANGDI RURAL MUNICIPALITY	53	36	14	2	1
40603 KWHOLA SOTHAR RURAL MUNICIPALITY	21	9	3	2	7
40604 MADHYA NEPAL MUNICIPALITY	171	58	72	11	30
40605 BENSI SHAHAR MUNICIPALITY	200	78	105	0	17
40606 SUNDARBAZAR MUNICIPALITY	166	55	26	1	84
40607 RAINAS MUNICIPALITY	64	28	36	0	0
40608 DUDHAPOKHARI RURAL MUNICIPALITY	13	5	6	0	2
Tanahu District	1,133	123	102	7	901
40701 BHANU MUNICIPALITY	106	11	8	0	87
40702 BYAS MUNICIPALITY	350	30	40	2	278
40703 MYAGDE RURAL MUNICIPALITY	96	13	12	1	70
40704 SHUKLAGANDAKI MUNICIPALITY	211	43	29	1	138
40705 BHIMAD MUNICIPALITY	78	7	4	0	67
40706 GHIRING RURAL MUNICIPALITY	29	2	0	0	27
40707 RHISHING RURAL MUNICIPALITY	51	2	4	0	45
40708 DEVGHAT RURAL MUNICIPALITY	23	7	2	0	14
40709 BANDIPUR RURAL MUNICIPALITY	83	5	0	1	77
40710 AANBU KHAIRENI RURAL MUNICIPALITY	106	3	3	2	98

1) NSIC stands for Nepal Standard Industrial Classification.

2) Includes Lease/contract out.

3) Includes "Not reported", "Unknown" and so on.

Table 6-1 Number of Establishments by Section of Industrial Classification, Tenure of Business Place (Land) and Local Level.

District and Local Level	Section of NSIC <sup>1)</sup>				
	C				
	Manufacturing				
	Tenure of Business Place (Land)				
	Total	Owned	Rented	Others <sup>2)</sup> (Lease+Others)	Not <sup>2)</sup> Applicable
Nawalparasi East District	1,539	153	80	16	1,290
40801 GAIDAKOT MUNICIPALITY	388	48	34	3	303
40802 BULINGTAR RURAL MUNICIPALITY	36	2	1	0	33
40803 BUNGDIKALI RURAL MUNICIPALITY	51	4	1	0	46
40804 HUPSEKOT RURAL MUNICIPALITY	99	13	2	0	84
40805 DEVCHULI MUNICIPALITY	250	28	15	3	204
40806 KAWASOTI MUNICIPALITY	431	42	18	6	365
40807 MADHYA BINDU MUNICIPALITY	191	3	7	2	179
40808 BINAYI TRIBENI RURAL MUNICIPALITY	93	13	2	2	76
Syangja District	869	72	48	14	735
40901 PUTALIBAZAR MUNICIPALITY	140	10	11	2	117
40902 PHEDIKHOLA RURAL MUNICIPALITY	27	2	0	0	25
40903 AANDHIKHOLA RURAL MUNICIPALITY	52	13	2	0	37
40904 ARJUN CHOUPARI RURAL MUNICIPALITY	44	2	0	0	42
40905 BHIRKOT MUNICIPALITY	71	2	9	0	60
40906 BIRUWA RURAL MUNICIPALITY	53	5	1	2	45
40907 HARINAS RURAL MUNICIPALITY	24	1	0	0	23
40908 CHAPAKOT MUNICIPALITY	77	16	8	0	53
40909 WALLING MUNICIPALITY	153	5	4	7	137
40910 GALYANG MUNICIPALITY	130	10	3	1	116
40911 KALIGANDAKI RURAL MUNICIPALITY	98	6	10	2	80
Syangja District	546	123	86	5	332
41001 MODI RURAL MUNICIPALITY	88	23	11	2	52
41002 JALJALA RURAL MUNICIPALITY	106	55	29	1	21
41003 KUSHMA MUNICIPALITY	162	27	37	1	97
41004 PHALEBAS MUNICIPALITY	86	6	2	1	77
41005 MAHASHILA RURAL MUNICIPALITY	10	1	0	0	9
41006 BIHADI RURAL MUNICIPALITY	20	3	3	0	14
41007 PAIYU RURAL MUNICIPALITY	74	8	4	0	62
Baglung District	1,173	627	363	22	161
41101 BAGLUNG MUNICIPALITY	350	145	145	8	52
41102 KATHEKHOLA RURAL MUNICIPALITY	99	76	0	0	23
41103 TARAKHOLA RURAL MUNICIPALITY	45	28	17	0	0
41104 TAMANKHOLA RURAL MUNICIPALITY	44	33	10	0	1
41105 DHORPATAN MUNICIPALITY	97	44	51	2	0
41106 NISIKHOLA RURAL MUNICIPALITY	53	32	19	1	1
41107 BADIGAD RURAL MUNICIPALITY	144	70	69	4	1
41108 GALKOT MUNICIPALITY	150	56	24	3	67
41109 BARENG RURAL MUNICIPALITY	25	12	12	1	0
41110 JAIMUNI MUNICIPALITY	166	131	16	3	16

1) NSIC stands for Nepal Standard Industrial Classification.

2) Includes Lease/contract out.

3) Includes "Not reported ", "Unknown" and so on.



Table 6-1 Number of Establishments by Section of Industrial Classification, Tenure of Business Place (Land) and Local Level.

District and Local Level	Section of NSIC <sup>1)</sup>				
	B+D+E+F				
	Mining, Electricity, Gas, Water supply & Construction				
	Tenure of Business Place (Land)				
	Total	Owned	Rented	Others <sup>2)</sup> (Lease+Others)	Not <sup>2)</sup> Applicable
<b>Gandaki Province</b>					
Total	1,000	332	145	57	466
Metropolitan City	142	19	50	7	66
Municipality	305	123	53	7	122
Rural Municipality	553	190	42	43	278
<b>401 Gorkha</b>					
Total	148	53	19	16	60
Municipality	34	7	11	0	16
Rural Municipality	114	46	8	16	44
<b>402 Manang</b>					
Total	12	3	1	3	5
Rural Municipality	12	3	1	3	5
<b>403 Mustang</b>					
Total	13	13	0	0	0
Rural Municipality	13	13	0	0	0
<b>404 Myagdi</b>					
Total	171	73	7	0	91
Municipality	46	28	3	0	15
Rural Municipality	125	45	4	0	76
<b>405 Kaski</b>					
Total	163	23	50	7	83
Metropolitan City	142	19	50	7	66
Rural Municipality	21	4	0	0	17
<b>406 Lamjung</b>					
Total	76	30	14	5	27
Municipality	36	8	11	1	16
Rural Municipality	40	22	3	4	11

1) NSIC stands for Nepal Standard Industrial Classification.

2) Includes Lease/contract out.

3) Includes "Not reported ", "Unknown" and so on.

Table 6-1 Number of Establishments by Section of Industrial Classification, Tenure of Business Place (Land) and Local Level.

District and Local Level	Section of NSIC <sup>1)</sup>				
	B+D+E+F				
	Mining, Electricity, Gas, Water supply & Construction				
	Tenure of Business Place (Land)				
	Total	Owned	Rented	Others <sup>2)</sup> (Lease+Others)	Not <sup>2)</sup> Applicable
<b>407 Tanahu</b>					
Total	117	14	11	1	91
Municipality	60	11	10	1	38
Rural Municipality	57	3	1	0	53
<b>408 Nawalparasi East</b>					
Total	115	19	11	8	77
Municipality	44	15	6	2	21
Rural Municipality	71	4	5	6	56
<b>409 Syangja</b>					
Total	13	4	3	0	6
Municipality	9	2	2	0	5
Rural Municipality	4	2	1	0	1
<b>410 Parbat</b>					
Total	33	5	13	1	14
Municipality	13	1	3	1	8
Rural Municipality	20	4	10	0	6
<b>411 Baglung</b>					
Total	139	95	16	16	12
Municipality	63	51	7	2	3
Rural Municipality	76	44	9	14	9

1) NSIC stands for Nepal Standard Industrial Classification.

2) Includes Lease/contract out.

3) Includes "Not reported ", "Unknown" and so on.

Table 6-1 Number of Establishments by Section of Industrial Classification, Tenure of Business Place (Land) and Local Level.

District and Local Level	Section of NSIC <sup>1)</sup>				
	B+D+E+F				
	Mining, Electricity, Gas, Water supply & Construction				
	Tenure of Business Place (Land)				
	Total	Owned	Rented	Others <sup>2)</sup> (Lease+Others)	Not <sup>2)</sup> Applicable
Gorkha District	148	53	19	16	60
40101 CHUMANUBRI RURAL MUNICIPALITY	2	2	0	0	0
40102 AJIRKOT RURAL MUNICIPALITY	46	11	3	11	21
40103 BARPAK SULIKOT RURAL MUNICIPALITY	24	11	1	1	11
40104 DHARCHE RURAL MUNICIPALITY	8	2	2	2	2
40105 AARUGHAT RURAL MUNICIPALITY	4	1	1	0	2
40106 BHIMSEN THAPA RURAL MUNICIPALITY	4	3	1	0	0
40107 SIRANCHOWK RURAL MUNICIPALITY	16	12	0	1	3
40108 PALUNG TAR MUNICIPALITY	12	5	3	0	4
40109 GORKHA MUNICIPALITY	22	2	8	0	12
40110 SHAHID LAKHAN RURAL MUNICIPALITY	2	2	0	0	0
40111 GANDAKI RURAL MUNICIPALITY	8	2	0	1	5
Manang District	12	3	1	3	5
40201 NARPA BHUMI RURAL MUNICIPALITY	2	0	0	1	1
40202 MANANG NGISHANG RURAL MUNICIPALITY	2	0	0	1	1
40203 CHAME RURAL MUNICIPALITY	3	2	0	0	1
40204 NASAON RURAL MUNICIPALITY	5	1	1	1	2
Mustang District	13	13	0	0	0
40301 LO-GHEKAR DAMODARKUNDA RURAL MUNICIPA	0	0	0	0	0
40302 GHARPAJHONG RURAL MUNICIPALITY	13	13	0	0	0
40303 WARAGUNG MUKTIKSHETRA RURAL MUNICIPAL	0	0	0	0	0
40304 LOMANTHANG RURAL MUNICIPALITY	0	0	0	0	0
40305 THASANG RURAL MUNICIPALITY	0	0	0	0	0
Myagdi District	171	73	7	0	91
40401 ANNA PURNA RURAL MUNICIPALITY	11	4	3	0	4
40402 RAGHUGANGA RURAL MUNICIPALITY	8	4	0	0	4
40403 DHAWALAGIRI RURAL MUNICIPALITY	91	31	1	0	59
40404 MALIKA RURAL MUNICIPALITY	10	5	0	0	5
40405 MANGALA RURAL MUNICIPALITY	5	1	0	0	4
40406 BENI MUNICIPALITY	46	28	3	0	15
Kaski District	163	23	50	7	83
40501 MADI RURAL MUNICIPALITY	1	0	0	0	1
40502 MACHHAPUCHCHHRE RURAL MUNICIPALITY	2	0	0	0	2
40503 ANNA PURNA RURAL MUNICIPALITY	15	4	0	0	11
40504 POKHARA METROPOLITIAN CITY	142	19	50	7	66
40505 RUPA RURAL MUNICIPALITY	3	0	0	0	3
Lamjung District	76	30	14	5	27
40601 DORDI RURAL MUNICIPALITY	8	5	1	0	2
40602 MARSHYANGDI RURAL MUNICIPALITY	12	7	2	1	2
40603 KWHOLA SOTHAR RURAL MUNICIPALITY	14	8	0	1	5
40604 MADHYA NEPAL MUNICIPALITY	5	2	3	0	0
40605 BENSI SHAHAR MUNICIPALITY	11	3	5	0	3
40606 SUNDARBAZAR MUNICIPALITY	18	3	2	1	12
40607 RAINAS MUNICIPALITY	2	0	1	0	1
40608 DUDHAPOKHARI RURAL MUNICIPALITY	6	2	0	2	2
Tanahu District	117	14	11	1	91
40701 BHANU MUNICIPALITY	5	1	0	0	4
40702 BYAS MUNICIPALITY	21	4	4	0	13
40703 MYAGDE RURAL MUNICIPALITY	2	1	1	0	0
40704 SHUKLAGANDAKI MUNICIPALITY	32	6	6	1	19
40705 BHIMAD MUNICIPALITY	2	0	0	0	2
40706 GHIRING RURAL MUNICIPALITY	0	0	0	0	0
40707 RHISHING RURAL MUNICIPALITY	27	0	0	0	27
40708 DEVGHAT RURAL MUNICIPALITY	0	0	0	0	0
40709 BANDIPUR RURAL MUNICIPALITY	22	0	0	0	22
40710 AANBU KHAIRENI RURAL MUNICIPALITY	6	2	0	0	4

1) NSIC stands for Nepal Standard Industrial Classification.

2) Includes Lease/contract out.

3) Includes "Not reported ", "Unknown" and so on.

Table 6-1 Number of Establishments by Section of Industrial Classification, Tenure of Business Place (Land) and Local Level.

District and Local Level	Section of NSIC <sup>1)</sup>				
	B+D+E+F				
	Mining, Electricity, Gas, Water supply & Construction				
	Tenure of Business Place (Land)				
	Total	Owned	Rented	Others <sup>2)</sup> (Lease+Others)	Not <sup>2)</sup> Applicable
Nawalparasi East District	115	19	11	8	77
40801 GAIDAKOT MUNICIPALITY	12	3	2	0	7
40802 BULINGTAR RURAL MUNICIPALITY	23	1	0	5	17
40803 BUNGDIKALI RURAL MUNICIPALITY	32	1	0	0	31
40804 HUPSEKOT RURAL MUNICIPALITY	9	1	0	1	7
40805 DEVCHULI MUNICIPALITY	13	5	0	2	6
40806 KAWASOTI MUNICIPALITY	14	4	4	0	6
40807 MADHYA BINDU MUNICIPALITY	5	3	0	0	2
40808 BINAYI TRIBENI RURAL MUNICIPALITY	7	1	5	0	1
Syangja District	13	4	3	0	6
40901 PUTALIBAZAR MUNICIPALITY	1	0	1	0	0
40902 PHEDIKHOLA RURAL MUNICIPALITY	0	0	0	0	0
40903 AANDHIKHOLA RURAL MUNICIPALITY	0	0	0	0	0
40904 ARJUN CHOUPARI RURAL MUNICIPALITY	0	0	0	0	0
40905 BHIRKOT MUNICIPALITY	2	0	1	0	1
40906 BIRUWA RURAL MUNICIPALITY	2	1	0	0	1
40907 HARINAS RURAL MUNICIPALITY	0	0	0	0	0
40908 CHAPAKOT MUNICIPALITY	2	0	0	0	2
40909 WALLING MUNICIPALITY	2	1	0	0	1
40910 GALYANG MUNICIPALITY	2	1	0	0	1
40911 KALIGANDAKI RURAL MUNICIPALITY	2	1	1	0	0
Syangja District	33	5	13	1	14
41001 MODI RURAL MUNICIPALITY	3	1	1	0	1
41002 JALJALA RURAL MUNICIPALITY	13	3	8	0	2
41003 KUSHMA MUNICIPALITY	5	1	2	1	1
41004 PHALEBAS MUNICIPALITY	8	0	1	0	7
41005 MAHASHILA RURAL MUNICIPALITY	1	0	0	0	1
41006 BIHADI RURAL MUNICIPALITY	2	0	1	0	1
41007 PAIYU RURAL MUNICIPALITY	1	0	0	0	1
Baglung District	139	95	16	16	12
41101 BAGLUNG MUNICIPALITY	18	7	6	2	3
41102 KATHEKHOLA RURAL MUNICIPALITY	5	1	0	0	4
41103 TARAKHOLA RURAL MUNICIPALITY	28	11	4	13	0
41104 TAMANKHOLA RURAL MUNICIPALITY	11	7	0	1	3
41105 DHORPATAN MUNICIPALITY	17	17	0	0	0
41106 NISIKHOLA RURAL MUNICIPALITY	11	11	0	0	0
41107 BADIGAD RURAL MUNICIPALITY	18	13	3	0	2
41108 GALKOT MUNICIPALITY	17	16	1	0	0
41109 BARENG RURAL MUNICIPALITY	3	1	2	0	0
41110 JAIMUNI MUNICIPALITY	11	11	0	0	0

1) NSIC stands for Nepal Standard Industrial Classification.

2) Includes Lease/contract out.

3) Includes "Not reported ", "Unknown" and so on.

Table 6-1 Number of Establishments by Section of Industrial Classification, Tenure of Business Place (Land) and Local Level.

District and Local Level	Section of NSIC <sup>1)</sup>				
	G				
	Wholesale and Retail Trade				
	Tenure of Business Place (Land)				
	Total	Owned	Rented	Others <sup>2)</sup> (Lease+Others)	Not <sup>2)</sup> Applicable
<b>Gandaki Province</b>					
Total	50,577	10,311	5,195	273	34,798
Metropolitan City	15,279	801	761	92	13,625
Municipality	22,226	4,824	2,956	110	14,336
Rural Municipality	13,072	4,686	1,478	71	6,837
<b>401 Gorkha</b>					
Total	4,807	3,099	1,396	82	230
Municipality	2,091	1,272	746	49	24
Rural Municipality	2,716	1,827	650	33	206
<b>402 Manang</b>					
Total	47	10	7	1	29
Rural Municipality	47	10	7	1	29
<b>403 Mustang</b>					
Total	183	72	24	5	82
Rural Municipality	183	72	24	5	82
<b>404 Myagdi</b>					
Total	2,091	1,237	415	16	423
Municipality	939	467	282	9	181
Rural Municipality	1,152	770	133	7	242
<b>405 Kaski</b>					
Total	16,197	958	794	94	14,351
Metropolitan City	15,279	801	761	92	13,625
Rural Municipality	918	157	33	2	726
<b>406 Lamjung</b>					
Total	2,810	1,319	853	18	620
Municipality	2,200	963	694	9	534
Rural Municipality	610	356	159	9	86

1) NSIC stands for Nepal Standard Industrial Classification.

2) Includes Lease/contract out.

3) Includes "Not reported", "Unknown" and so on.

Table 6-1 Number of Establishments by Section of Industrial Classification, Tenure of Business Place (Land) and Local Level.

District and Local Level	Section of NSIC <sup>1)</sup>				
	G				
	Wholesale and Retail Trade				
	Tenure of Business Place (Land)				
	Total	Owned	Rented	Others <sup>2)</sup> (Lease+Others)	Not <sup>2)</sup> Applicable
<b>407 Tanahu</b>					
Total	6,454	238	135	15	6,066
Municipality	4,452	203	118	13	4,118
Rural Municipality	2,002	35	17	2	1,948
<b>408 Nawalparasi East</b>					
Total	7,219	229	142	13	6,835
Municipality	5,671	161	110	8	5,392
Rural Municipality	1,548	68	32	5	1,443
<b>409 Syangja</b>					
Total	4,161	47	66	7	4,041
Municipality	2,936	29	51	6	2,850
Rural Municipality	1,225	18	15	1	1,191
<b>410 Parbat</b>					
Total	2,292	446	258	10	1,578
Municipality	1,055	169	119	5	762
Rural Municipality	1,237	277	139	5	816
<b>411 Baglung</b>					
Total	4,316	2,656	1,105	12	543
Municipality	2,882	1,560	836	11	475
Rural Municipality	1,434	1,096	269	1	68

1) NSIC stands for Nepal Standard Industrial Classification.

2) Includes Lease/contract out.

3) Includes "Not reported ", "Unknown" and so on.

Table 6-1 Number of Establishments by Section of Industrial Classification, Tenure of Business Place (Land) and Local Level.

District and Local Level	Section of NSIC <sup>1)</sup>				
	G				
	Wholesale and Retail Trade				
	Tenure of Business Place (Land)				
	Total	Owned	Rented	Others <sup>2)</sup> (Lease+Others)	Not <sup>2)</sup> Applicable
Gorkha District	4,807	3,099	1,396	82	230
40101 CHUMANUBRI RURAL MUNICIPALITY	47	42	4	1	0
40102 AJIRKOT RURAL MUNICIPALITY	271	188	75	8	0
40103 BARPAK SULIKOT RURAL MUNICIPALITY	368	259	101	5	3
40104 DHARCHE RURAL MUNICIPALITY	200	179	15	6	0
40105 AARUGHAT RURAL MUNICIPALITY	452	319	131	2	0
40106 BHIMSEN THAPA RURAL MUNICIPALITY	334	255	77	2	0
40107 SIRANCHOWK RURAL MUNICIPALITY	330	230	97	3	0
40108 PALUNG TAR MUNICIPALITY	652	476	150	15	11
40109 GORKHA MUNICIPALITY	1,439	796	596	34	13
40110 SHAHID LAKHAN RURAL MUNICIPALITY	419	267	135	6	11
40111 GANDAKI RURAL MUNICIPALITY	295	88	15	0	192
Manang District	47	10	7	1	29
40201 NARPA BHUMI RURAL MUNICIPALITY	0	0	0	0	0
40202 MANANG NGISHANG RURAL MUNICIPALITY	12	2	0	0	10
40203 CHAME RURAL MUNICIPALITY	24	5	4	0	15
40204 NASAON RURAL MUNICIPALITY	11	3	3	1	4
Mustang District	183	72	24	5	82
40301 LO-GHEKAR DAMODARKUNDA RURAL MUNICIPALITY	18	13	2	0	3
40302 GHARPAJHONG RURAL MUNICIPALITY	87	14	17	0	56
40303 WARAGUNG MUKTIKSHETRA RURAL MUNICIPALITY	13	3	3	0	7
40304 LOMANTHANG RURAL MUNICIPALITY	22	11	2	5	4
40305 THASANG RURAL MUNICIPALITY	43	31	0	0	12
Myagdi District	2,091	1,237	415	16	423
40401 ANNAPURNA RURAL MUNICIPALITY	219	80	21	1	117
40402 RAGHUGANGA RURAL MUNICIPALITY	216	161	9	1	45
40403 DHAWALAGIRI RURAL MUNICIPALITY	173	133	17	2	21
40404 MALIKA RURAL MUNICIPALITY	279	169	73	3	34
40405 MANGALA RURAL MUNICIPALITY	265	227	13	0	25
40406 BENI MUNICIPALITY	939	467	282	9	181
Kaski District	16,197	958	794	94	14,351
40501 MADI RURAL MUNICIPALITY	152	10	12	0	130
40502 MACHHAPUCHCHHRE RURAL MUNICIPALITY	296	19	3	1	273
40503 ANNAPURNA RURAL MUNICIPALITY	362	93	15	1	253
40504 POKHARA METROPOLITAN CITY	15,279	801	761	92	13,625
40505 RUPA RURAL MUNICIPALITY	108	35	3	0	70
Lamjung District	2,810	1,319	853	18	620
40601 DORDI RURAL MUNICIPALITY	204	142	54	2	6
40602 MARSHYANGDI RURAL MUNICIPALITY	193	135	56	2	0
40603 KWHOLA SOTHAR RURAL MUNICIPALITY	83	50	14	0	19
40604 MADHYA NEPAL MUNICIPALITY	504	207	162	4	131
40605 BENSI SHAHAR MUNICIPALITY	827	383	391	3	50
40606 SUNDARBAZAR MUNICIPALITY	578	164	67	2	345
40607 RAINAS MUNICIPALITY	291	209	74	0	8
40608 DUDHAPOKHARI RURAL MUNICIPALITY	130	29	35	5	61
Tanahu District	6,454	238	135	15	6,066
40701 BHANU MUNICIPALITY	777	54	29	0	694
40702 BYAS MUNICIPALITY	1,835	99	52	4	1,680
40703 MYAGDE RURAL MUNICIPALITY	364	1	6	1	356
40704 SHUKLAGANDAKI MUNICIPALITY	1,238	25	22	5	1,186
40705 BHIMAD MUNICIPALITY	602	25	15	4	558
40706 GHIRING RURAL MUNICIPALITY	158	1	1	0	156
40707 RHISHING RURAL MUNICIPALITY	226	0	0	0	226
40708 DEVGHAT RURAL MUNICIPALITY	174	4	3	0	167
40709 BANDIPUR RURAL MUNICIPALITY	547	23	0	1	523
40710 AANBU KHAIRENI RURAL MUNICIPALITY	533	6	7	0	520

1) NSIC stands for Nepal Standard Industrial Classification.

2) Includes Lease/contract out.

3) Includes "Not reported", "Unknown" and so on.

Table 6-1 Number of Establishments by Section of Industrial Classification, Tenure of Business Place (Land) and Local Level.

District and Local Level	Section of NSIC <sup>1)</sup>				
	G				
	Wholesale and Retail Trade				
	Tenure of Business Place (Land)				
	Total	Owned	Rented	Others <sup>2)</sup> (Lease+Others)	Not <sup>2)</sup> Applicable
Nawalparasi East District	7,219	229	142	13	6,835
40801 GAIDAKOT MUNICIPALITY	1,556	73	40	3	1,440
40802 BULINGTAR RURAL MUNICIPALITY	255	20	6	0	229
40803 BUNGDIKALI RURAL MUNICIPALITY	244	7	6	0	231
40804 HUPSEKOT RURAL MUNICIPALITY	449	9	7	0	433
40805 DEVCHULI MUNICIPALITY	1,243	26	27	2	1,188
40806 KAWASOTI MUNICIPALITY	1,870	46	38	2	1,784
40807 MADHYA BINDU MUNICIPALITY	1,002	16	5	1	980
40808 BINAYI TRIBENI RURAL MUNICIPALITY	600	32	13	5	550
Syangja District	4,161	47	66	7	4,041
40901 PUTALIBAZAR MUNICIPALITY	710	8	17	0	685
40902 PHEDIKHOLA RURAL MUNICIPALITY	142	0	1	0	141
40903 AANDHIKHOLA RURAL MUNICIPALITY	179	1	0	0	178
40904 ARJUN CHOUPARI RURAL MUNICIPALITY	249	10	6	0	233
40905 BHIRKOT MUNICIPALITY	403	2	4	1	396
40906 BIRUWA RURAL MUNICIPALITY	159	0	2	0	157
40907 HARINAS RURAL MUNICIPALITY	181	1	0	0	180
40908 CHAPAKOT MUNICIPALITY	343	5	12	0	326
40909 WALLING MUNICIPALITY	874	7	8	4	855
40910 GALYANG MUNICIPALITY	606	7	10	1	588
40911 KALIGANDAKI RURAL MUNICIPALITY	315	6	6	1	302
Syangja District	2,292	446	258	10	1,578
41001 MODI RURAL MUNICIPALITY	349	19	15	1	314
41002 JALJALA RURAL MUNICIPALITY	365	186	108	2	69
41003 KUSHMA MUNICIPALITY	761	148	113	5	495
41004 PHALEBAS MUNICIPALITY	294	21	6	0	267
41005 MAHASHILA RURAL MUNICIPALITY	103	16	4	2	81
41006 BIHADI RURAL MUNICIPALITY	140	36	7	0	97
41007 PAIYU RURAL MUNICIPALITY	280	20	5	0	255
Baglung District	4,316	2,656	1,105	12	543
41101 BAGLUNG MUNICIPALITY	1,540	747	562	6	225
41102 KATHEKHOLA RURAL MUNICIPALITY	314	254	1	0	59
41103 TARAKHOLA RURAL MUNICIPALITY	146	122	24	0	0
41104 TAMANKHOLA RURAL MUNICIPALITY	113	87	24	1	1
41105 DHORPATAN MUNICIPALITY	414	230	180	0	4
41106 NISIKHOLA RURAL MUNICIPALITY	248	200	41	0	7
41107 BADIGAD RURAL MUNICIPALITY	476	341	134	0	1
41108 GALKOT MUNICIPALITY	518	305	36	3	174
41109 BARENG RURAL MUNICIPALITY	137	92	45	0	0
41110 JAIMUNI MUNICIPALITY	410	278	58	2	72

1) NSIC stands for Nepal Standard Industrial Classification.

2) Includes Lease/contract out.

3) Includes "Not reported ", "Unknown" and so on.



Table 6-1 Number of Establishments by Section of Industrial Classification, Tenure of Business Place (Land) and Local Level.

District and Local Level	Section of NSIC <sup>1)</sup>				
	H+J				
	Transportation and Storage, Information and Communication				
	Tenure of Business Place (Land)				
	Total	Owned	Rented	Others <sup>2)</sup> (Lease+Others)	Not <sup>2)</sup> Applicable
<b>Gandaki Province</b>					
Total	647	127	110	21	389
Metropolitan City	148	14	13	1	120
Municipality	259	54	61	10	134
Rural Municipality	240	59	36	10	135
<b>401 Gorkha</b>					
Total	60	14	26	4	16
Municipality	20	1	12	1	6
Rural Municipality	40	13	14	3	10
<b>402 Manang</b>					
Total	4	1	1	0	2
Rural Municipality	4	1	1	0	2
<b>403 Mustang</b>					
Total	16	5	1	1	9
Rural Municipality	16	5	1	1	9
<b>404 Myagdi</b>					
Total	58	23	10	0	25
Municipality	15	6	2	0	7
Rural Municipality	43	17	8	0	18
<b>405 Kaski</b>					
Total	158	15	14	1	128
Metropolitan City	148	14	13	1	120
Rural Municipality	10	1	1	0	8
<b>406 Lamjung</b>					
Total	69	17	24	7	21
Municipality	49	12	22	5	10
Rural Municipality	20	5	2	2	11

1) NSIC stands for Nepal Standard Industrial Classification.

2) Includes Lease/contract out.

3) Includes "Not reported ", "Unknown" and so on.

Table 6-1 Number of Establishments by Section of Industrial Classification, Tenure of Business Place (Land) and Local Level.

District and Local Level	Section of NSIC <sup>1)</sup>				
	H+J				
	Transportation and Storage, Information and Communication				
	Tenure of Business Place (Land)				
	Total	Owned	Rented	Others <sup>2)</sup> (Lease+Others)	Not <sup>2)</sup> Applicable
<b>407 Tanahu</b>					
Total	68	6	4	2	56
Municipality	42	4	3	0	35
Rural Municipality	26	2	1	2	21
<b>408 Nawalparasi East</b>					
Total	59	10	4	0	45
Municipality	44	7	2	0	35
Rural Municipality	15	3	2	0	10
<b>409 Syangja</b>					
Total	33	2	0	1	30
Municipality	22	2	0	1	19
Rural Municipality	11	0	0	0	11
<b>410 Parbat</b>					
Total	46	8	4	1	33
Municipality	22	5	4	1	12
Rural Municipality	24	3	0	0	21
<b>411 Baglung</b>					
Total	76	26	22	4	24
Municipality	45	17	16	2	10
Rural Municipality	31	9	6	2	14

1) NSIC stands for Nepal Standard Industrial Classification.

2) Includes Lease/contract out.

3) Includes "Not reported ", "Unknown" and so on.

Table 6-1 Number of Establishments by Section of Industrial Classification, Tenure of Business Place (Land) and Local Level.

District and Local Level	Section of NSIC <sup>1)</sup>				
	H+J				
	Transportation and Storage, Information and Communication				
	Tenure of Business Place (Land)				
	Total	Owned	Rented	Others <sup>2)</sup> (Lease+Others)	Not <sup>2)</sup> Applicable
Gorkha District	60	14	26	4	16
40101 CHUMANUBRI RURAL MUNICIPALITY	1	0	1	0	0
40102 AJIRKOT RURAL MUNICIPALITY	4	1	1	2	0
40103 BARPAK SULIKOT RURAL MUNICIPALITY	6	1	3	0	2
40104 DHARCHE RURAL MUNICIPALITY	5	0	2	0	3
40105 AARUGHAT RURAL MUNICIPALITY	7	5	1	1	0
40106 BHIMSEN THAPA RURAL MUNICIPALITY	4	1	1	0	2
40107 SIRANCHOWK RURAL MUNICIPALITY	5	2	1	0	2
40108 PALUNG TAR MUNICIPALITY	6	0	1	1	4
40109 GORKHA MUNICIPALITY	14	1	11	0	2
40110 SHAHID LAKHAN RURAL MUNICIPALITY	4	2	2	0	0
40111 GANDAKI RURAL MUNICIPALITY	4	1	2	0	1
Manang District	4	1	1	0	2
40201 NARPA BHUMI RURAL MUNICIPALITY	0	0	0	0	0
40202 MANANG NGISHANG RURAL MUNICIPALITY	2	0	1	0	1
40203 CHAME RURAL MUNICIPALITY	2	1	0	0	1
40204 NASAON RURAL MUNICIPALITY	0	0	0	0	0
Mustang District	16	5	1	1	9
40301 LO-GHEKAR DAMODARKUNDA RURAL MUNICIPALITY	3	1	1	1	0
40302 GHARPAJHONG RURAL MUNICIPALITY	3	1	0	0	2
40303 WARAGUNG MUKTIKSHETRA RURAL MUNICIPALITY	4	1	0	0	3
40304 LOMANTHANG RURAL MUNICIPALITY	3	1	0	0	2
40305 THASANG RURAL MUNICIPALITY	3	1	0	0	2
Myagdi District	58	23	10	0	25
40401 ANNAPURNA RURAL MUNICIPALITY	7	2	2	0	3
40402 RAGHUGANGA RURAL MUNICIPALITY	4	1	0	0	3
40403 DHAWALAGIRI RURAL MUNICIPALITY	26	13	5	0	8
40404 MALIKA RURAL MUNICIPALITY	3	1	1	0	1
40405 MANGALA RURAL MUNICIPALITY	3	0	0	0	3
40406 BENI MUNICIPALITY	15	6	2	0	7
Kaski District	158	15	14	1	128
40501 MADI RURAL MUNICIPALITY	1	0	0	0	1
40502 MACHHAPUCHCHHRE RURAL MUNICIPALITY	2	0	0	0	2
40503 ANNAPURNA RURAL MUNICIPALITY	4	1	0	0	3
40504 POKHARA METROPOLITAN CITY	148	14	13	1	120
40505 RUPA RURAL MUNICIPALITY	3	0	1	0	2
Lamjung District	69	17	24	7	21
40601 DORDI RURAL MUNICIPALITY	9	3	2	1	3
40602 MARSHYANGDI RURAL MUNICIPALITY	3	1	0	0	2
40603 KWHOLA SOTHAR RURAL MUNICIPALITY	3	1	0	0	2
40604 MADHYA NEPAL MUNICIPALITY	11	2	6	0	3
40605 BENSI SHAHAR MUNICIPALITY	24	7	15	1	1
40606 SUNDARBAZAR MUNICIPALITY	13	3	1	3	6
40607 RAINAS MUNICIPALITY	1	0	0	1	0
40608 DUDHAPOKHARI RURAL MUNICIPALITY	5	0	0	1	4
Tanahu District	68	6	4	2	56
40701 BHANU MUNICIPALITY	2	0	0	0	2
40702 BYAS MUNICIPALITY	22	3	1	0	18
40703 MYAGDE RURAL MUNICIPALITY	1	0	0	0	1
40704 SHUKLAGANDAKI MUNICIPALITY	14	0	1	0	13
40705 BHIMAD MUNICIPALITY	4	1	1	0	2
40706 GHIRING RURAL MUNICIPALITY	1	0	0	0	1
40707 RHISHING RURAL MUNICIPALITY	5	0	0	0	5
40708 DEVGHAT RURAL MUNICIPALITY	3	2	0	0	1
40709 BANDIPUR RURAL MUNICIPALITY	8	0	0	2	6
40710 AANBU KHAIRENI RURAL MUNICIPALITY	8	0	1	0	7

1) NSIC stands for Nepal Standard Industrial Classification.

2) Includes Lease/contract out.

3) Includes "Not reported", "Unknown" and so on.

Table 6-1 Number of Establishments by Section of Industrial Classification, Tenure of Business Place (Land) and Local Level.

District and Local Level	Section of NSIC <sup>1)</sup>				
	H+J				
	Transportation and Storage, Information and Communication				
	Tenure of Business Place (Land)				
	Total	Owned	Rented	Others <sup>2)</sup> (Lease+Others)	Not <sup>2)</sup> Applicable
Nawalparasi East District	59	10	4	0	45
40801 GAIDAKOT MUNICIPALITY	16	3	0	0	13
40802 BULINGTAR RURAL MUNICIPALITY	6	1	1	0	4
40803 BUNGDIKALI RURAL MUNICIPALITY	2	0	0	0	2
40804 HUPSEKOT RURAL MUNICIPALITY	2	0	0	0	2
40805 DEVCHULI MUNICIPALITY	6	1	0	0	5
40806 KAWASOTI MUNICIPALITY	15	2	1	0	12
40807 MADHYA BINDU MUNICIPALITY	7	1	1	0	5
40808 BINAYI TRIBENI RURAL MUNICIPALITY	5	2	1	0	2
Syangja District	33	2	0	1	30
40901 PUTALIBAZAR MUNICIPALITY	6	2	0	0	4
40902 PHEDIKHOLA RURAL MUNICIPALITY	1	0	0	0	1
40903 AANDHIKHOLA RURAL MUNICIPALITY	2	0	0	0	2
40904 ARJUN CHOUPARI RURAL MUNICIPALITY	2	0	0	0	2
40905 BHIRKOT MUNICIPALITY	3	0	0	0	3
40906 BIRUWA RURAL MUNICIPALITY	2	0	0	0	2
40907 HARINAS RURAL MUNICIPALITY	1	0	0	0	1
40908 CHAPAKOT MUNICIPALITY	3	0	0	1	2
40909 WALLING MUNICIPALITY	3	0	0	0	3
40910 GALYANG MUNICIPALITY	7	0	0	0	7
40911 KALIGANDAKI RURAL MUNICIPALITY	3	0	0	0	3
Syangja District	46	8	4	1	33
41001 MODI RURAL MUNICIPALITY	7	0	0	0	7
41002 JALJALA RURAL MUNICIPALITY	5	2	0	0	3
41003 KUSHMA MUNICIPALITY	12	4	4	1	3
41004 PHALEBAS MUNICIPALITY	10	1	0	0	9
41005 MAHASHILA RURAL MUNICIPALITY	3	0	0	0	3
41006 BIHADI RURAL MUNICIPALITY	4	1	0	0	3
41007 PAIYU RURAL MUNICIPALITY	5	0	0	0	5
Baglung District	76	26	22	4	24
41101 BAGLUNG MUNICIPALITY	22	9	10	0	3
41102 KATHEKHOLA RURAL MUNICIPALITY	8	2	0	0	6
41103 TARAKHOLA RURAL MUNICIPALITY	3	0	2	0	1
41104 TAMANKHOLA RURAL MUNICIPALITY	3	0	0	1	2
41105 DHORPATAN MUNICIPALITY	5	1	4	0	0
41106 NISIKHOLA RURAL MUNICIPALITY	4	2	0	1	1
41107 BADIGAD RURAL MUNICIPALITY	11	3	4	0	4
41108 GALKOT MUNICIPALITY	8	3	0	0	5
41109 BARENG RURAL MUNICIPALITY	2	2	0	0	0
41110 JAIMUNI MUNICIPALITY	10	4	2	2	2

1) NSIC stands for Nepal Standard Industrial Classification.

2) Includes Lease/contract out.

3) Includes "Not reported ", "Unknown" and so on.

Table 6-1 Number of Establishments by Section of Industrial Classification, Tenure of Business Place (Land) and Local Level.

District and Local Level	Section of NSIC <sup>1)</sup>				
	I				
	Accommodation and Food Service				
	Tenure of Business Place (Land)				
	Total	Owned	Rented	Others <sup>2)</sup> (Lease+Others)	Not <sup>2)</sup> Applicable
Gandaki Province					
Total	16,011	3,283	2,227	333	10,168
Metropolitan City	5,304	481	325	122	4,376
Municipality	5,840	945	1,198	67	3,630
Rural Municipality	4,867	1,857	704	144	2,162
401 Gorkha					
Total	1,443	732	616	53	42
Municipality	619	247	336	21	15
Rural Municipality	824	485	280	32	27
402 Manang					
Total	311	205	17	44	45
Rural Municipality	311	205	17	44	45
403 Mustang					
Total	383	288	21	2	72
Rural Municipality	383	288	21	2	72
404 Myagdi					
Total	578	252	160	7	159
Municipality	225	69	104	2	50
Rural Municipality	353	183	56	5	109
405 Kaski					
Total	6,073	766	407	160	4,740
Metropolitan City	5,304	481	325	122	4,376
Rural Municipality	769	285	82	38	364
406 Lamjung					
Total	934	393	354	14	173
Municipality	644	217	278	5	144
Rural Municipality	290	176	76	9	29

1) NSIC stands for Nepal Standard Industrial Classification.

2) Includes Lease/contract out.

3) Includes "Not reported", "Unknown" and so on.

Table 6-1 Number of Establishments by Section of Industrial Classification, Tenure of Business Place (Land) and Local Level.

District and Local Level	Section of NSIC <sup>1)</sup>				
	I				
	Accommodation and Food Service				
	Tenure of Business Place (Land)				
	Total	Owned	Rented	Others <sup>2)</sup> (Lease+Others)	Not <sup>2)</sup> Applicable
<b>407 Tanahu</b>					
Total	1,900	50	65	13	1,772
Municipality	1,210	34	56	7	1,113
Rural Municipality	690	16	9	6	659
<b>408 Nawalparasi East</b>					
Total	1,766	94	80	19	1,573
Municipality	1,367	67	66	15	1,219
Rural Municipality	399	27	14	4	354
<b>409 Syangja</b>					
Total	1,091	24	18	2	1,047
Municipality	794	14	14	2	764
Rural Municipality	297	10	4	0	283
<b>410 Parbat</b>					
Total	649	120	134	7	388
Municipality	327	63	72	5	187
Rural Municipality	322	57	62	2	201
<b>411 Baglung</b>					
Total	883	359	355	12	157
Municipality	654	234	272	10	138
Rural Municipality	229	125	83	2	19

1) NSIC stands for Nepal Standard Industrial Classification.

2) Includes Lease/contract out.

3) Includes "Not reported ", "Unknown" and so on.

Table 6-1 Number of Establishments by Section of Industrial Classification, Tenure of Business Place (Land) and Local Level.

District and Local Level	Section of NSIC <sup>1)</sup>				
	I				
	Accommodation and Food Service				
	Tenure of Business Place (Land)				
	Total	Owned	Rented	Others <sup>2)</sup> (Lease+Others)	Not <sup>2)</sup> Applicable
Gorkha District	1,443	732	616	53	42
40101 CHUMANUBRI RURAL MUNICIPALITY	109	85	18	6	0
40102 AJIRKOT RURAL MUNICIPALITY	62	31	30	1	0
40103 BARPAK SULIKOT RURAL MUNICIPALITY	76	37	36	2	1
40104 DHARCHE RURAL MUNICIPALITY	86	55	22	9	0
40105 AARUGHAT RURAL MUNICIPALITY	107	67	40	0	0
40106 BHIMSEN THAPA RURAL MUNICIPALITY	67	40	26	1	0
40107 SIRANCHOWK RURAL MUNICIPALITY	126	74	48	4	0
40108 PALUNG TAR MUNICIPALITY	169	94	67	4	4
40109 GORKHA MUNICIPALITY	450	153	269	17	11
40110 SHAHID LAKHAN RURAL MUNICIPALITY	136	76	52	6	2
40111 GANDAKI RURAL MUNICIPALITY	55	20	8	3	24
Manang District	311	205	17	44	45
40201 NARPA BHUMI RURAL MUNICIPALITY	27	23	0	4	0
40202 MANANG NGISHANG RURAL MUNICIPALITY	130	63	6	37	24
40203 CHAME RURAL MUNICIPALITY	72	47	6	0	19
40204 NASAON RURAL MUNICIPALITY	82	72	5	3	2
Mustang District	383	288	21	2	72
40301 LO-GHEKAR DAMODARKUNDA RURAL MUNICIPA	45	41	1	0	3
40302 GHARPAJHONG RURAL MUNICIPALITY	114	75	12	0	27
40303 WARAGUNG MUKTIKSHETRA RURAL MUNICIPAL	114	84	6	0	24
40304 LOMANTHANG RURAL MUNICIPALITY	51	38	1	2	10
40305 THASANG RURAL MUNICIPALITY	59	50	1	0	8
Myagdi District	578	252	160	7	159
40401 ANNAPURNA RURAL MUNICIPALITY	174	75	27	0	72
40402 RAGHUGANGA RURAL MUNICIPALITY	49	34	2	4	9
40403 DHAWALAGIRI RURAL MUNICIPALITY	57	30	14	0	13
40404 MALIKA RURAL MUNICIPALITY	45	26	13	1	5
40405 MANGALA RURAL MUNICIPALITY	28	18	0	0	10
40406 BENI MUNICIPALITY	225	69	104	2	50
Kaski District	6,073	766	407	160	4,740
40501 MADI RURAL MUNICIPALITY	67	10	4	0	53
40502 MACHHAPUCHCHHRE RURAL MUNICIPALITY	158	40	3	4	111
40503 ANNAPURNA RURAL MUNICIPALITY	507	224	73	34	176
40504 POKHARA METROPOLITIAN CITY	5,304	481	325	122	4,376
40505 RUPA RURAL MUNICIPALITY	37	11	2	0	24
Lamjung District	934	393	354	14	173
40601 DORDI RURAL MUNICIPALITY	41	19	22	0	0
40602 MARSHYANGDI RURAL MUNICIPALITY	144	102	33	9	0
40603 KWHOLA SOTHAR RURAL MUNICIPALITY	70	43	6	0	21
40604 MADHYA NEPAL MUNICIPALITY	113	45	52	0	16
40605 BENSI SHAHAR MUNICIPALITY	297	90	179	4	24
40606 SUNDARBAZAR MUNICIPALITY	162	34	25	0	103
40607 RAINAS MUNICIPALITY	72	48	22	1	1
40608 DUDHAPOKHARI RURAL MUNICIPALITY	35	12	15	0	8
Tanahu District	1,900	50	65	13	1,772
40701 BHANU MUNICIPALITY	213	10	15	2	186
40702 BYAS MUNICIPALITY	530	17	25	3	485
40703 MYAGDE RURAL MUNICIPALITY	127	5	4	0	118
40704 SHUKLAGANDAKI MUNICIPALITY	314	4	10	1	299
40705 BHIMAD MUNICIPALITY	153	3	6	1	143
40706 GHIRING RURAL MUNICIPALITY	26	0	0	0	26
40707 RHISHING RURAL MUNICIPALITY	33	0	0	0	33
40708 DEVGHAT RURAL MUNICIPALITY	55	0	0	1	54
40709 BANDIPUR RURAL MUNICIPALITY	242	9	4	5	224
40710 AANBU KHAIRENI RURAL MUNICIPALITY	207	2	1	0	204

1) NSIC stands for Nepal Standard Industrial Classification.

2) Includes Lease/contract out.

3) Includes "Not reported ", "Unknown" and so on.

Table 6-1 Number of Establishments by Section of Industrial Classification, Tenure of Business Place (Land) and Local Level.

District and Local Level	Section of NSIC <sup>1)</sup>				
	I				
	Accommodation and Food Service				
	Tenure of Business Place (Land)				
	Total	Owned	Rented	Others <sup>2)</sup> (Lease+Others)	Not <sup>2)</sup> Applicable
Nawalparasi East District	1,766	94	80	19	1,573
40801 GAIDAKOT MUNICIPALITY	456	33	30	5	388
40802 BULINGTAR RURAL MUNICIPALITY	28	2	3	0	23
40803 BUNGDIKALI RURAL MUNICIPALITY	27	0	0	0	27
40804 HUPSEKOT RURAL MUNICIPALITY	73	8	6	0	59
40805 DEVCHULI MUNICIPALITY	294	8	20	4	262
40806 KAWASOTI MUNICIPALITY	414	19	13	2	380
40807 MADHYA BINDU MUNICIPALITY	203	7	3	4	189
40808 BINAYI TRIBENI RURAL MUNICIPALITY	271	17	5	4	245
Syangja District	1,091	24	18	2	1,047
40901 PUTALIBAZAR MUNICIPALITY	253	6	4	0	243
40902 PHEDIKHOLA RURAL MUNICIPALITY	31	0	1	0	30
40903 AANDHIKHOLA RURAL MUNICIPALITY	54	0	0	0	54
40904 ARJUN CHOUPARI RURAL MUNICIPALITY	45	2	0	0	43
40905 BHIRKOT MUNICIPALITY	90	2	2	0	86
40906 BIRUWA RURAL MUNICIPALITY	38	1	1	0	36
40907 HARINAS RURAL MUNICIPALITY	31	2	0	0	29
40908 CHAPAKOT MUNICIPALITY	82	3	3	2	74
40909 WALLING MUNICIPALITY	191	1	1	0	189
40910 GALYANG MUNICIPALITY	178	2	4	0	172
40911 KALIGANDAKI RURAL MUNICIPALITY	98	5	2	0	91
Syangja District	649	120	134	7	388
41001 MODI RURAL MUNICIPALITY	74	5	9	0	60
41002 JALJALA RURAL MUNICIPALITY	93	37	43	0	13
41003 KUSHMA MUNICIPALITY	234	49	58	5	122
41004 PHALEBAS MUNICIPALITY	93	14	14	0	65
41005 MAHASHILA RURAL MUNICIPALITY	32	3	1	2	26
41006 BIHADI RURAL MUNICIPALITY	52	11	7	0	34
41007 PAIYU RURAL MUNICIPALITY	71	1	2	0	68
Baglung District	883	359	355	12	157
41101 BAGLUNG MUNICIPALITY	339	80	182	9	68
41102 KATHEKHOLA RURAL MUNICIPALITY	38	20	0	0	18
41103 TARAKHOLA RURAL MUNICIPALITY	26	17	9	0	0
41104 TAMANKHOLA RURAL MUNICIPALITY	16	6	7	2	1
41105 DHORPATAN MUNICIPALITY	128	65	60	1	2
41106 NISIKHOLA RURAL MUNICIPALITY	32	22	10	0	0
41107 BADIGAD RURAL MUNICIPALITY	91	49	42	0	0
41108 GALKOT MUNICIPALITY	115	49	15	0	51
41109 BARENG RURAL MUNICIPALITY	26	11	15	0	0
41110 JAIMUNI MUNICIPALITY	72	40	15	0	17

1) NSIC stands for Nepal Standard Industrial Classification.

2) Includes Lease/contract out.

3) Includes "Not reported ", "Unknown" and so on.



Table 6-1 Number of Establishments by Section of Industrial Classification, Tenure of Business Place (Land) and Local Level.

District and Local Level	Section of NSIC <sup>1)</sup>				
	K				
	Financial and Insurance				
	Tenure of Business Place (Land)				
	Total	Owned	Rented	Others <sup>2)</sup> (Lease+Others)	Not <sup>2)</sup> Applicable
<b>Gandaki Province</b>					
Total	2,262	190	485	53	1,534
Metropolitan City	543	28	55	11	449
Municipality	968	73	287	28	580
Rural Municipality	751	89	143	14	505
<b>401 Gorkha</b>					
Total	287	46	124	17	100
Municipality	126	19	70	10	27
Rural Municipality	161	27	54	7	73
<b>402 Manang</b>					
Total	12	0	4	0	8
Rural Municipality	12	0	4	0	8
<b>403 Mustang</b>					
Total	15	2	2	0	11
Rural Municipality	15	2	2	0	11
<b>404 Myagdi</b>					
Total	219	37	37	2	143
Municipality	59	9	21	2	27
Rural Municipality	160	28	16	0	116
<b>405 Kaski</b>					
Total	586	31	55	11	489
Metropolitan City	543	28	55	11	449
Rural Municipality	43	3	0	0	40
<b>406 Lamjung</b>					
Total	208	23	128	4	53
Municipality	159	10	102	1	46
Rural Municipality	49	13	26	3	7

1) NSIC stands for Nepal Standard Industrial Classification.

2) Includes Lease/contract out.

3) Includes "Not reported ", "Unknown" and so on.

Table 6-1 Number of Establishments by Section of Industrial Classification, Tenure of Business Place (Land) and Local Level.

District and Local Level	Section of NSIC <sup>1)</sup>				
	K				
	Financial and Insurance				
	Tenure of Business Place (Land)				
	Total	Owned	Rented	Others <sup>2)</sup> (Lease+Others)	Not <sup>2)</sup> Applicable
<b>407 Tanahu</b>					
Total	250	4	11	0	235
Municipality	167	3	11	0	153
Rural Municipality	83	1	0	0	82
<b>408 Nawalparasi East</b>					
Total	240	9	10	2	219
Municipality	151	9	7	2	133
Rural Municipality	89	0	3	0	86
<b>409 Syangja</b>					
Total	164	1	7	3	153
Municipality	112	1	4	2	105
Rural Municipality	52	0	3	1	48
<b>410 Parbat</b>					
Total	80	4	30	4	42
Municipality	45	2	21	2	20
Rural Municipality	35	2	9	2	22
<b>411 Baglung</b>					
Total	201	33	77	10	81
Municipality	149	20	51	9	69
Rural Municipality	52	13	26	1	12

1) NSIC stands for Nepal Standard Industrial Classification.

2) Includes Lease/contract out.

3) Includes "Not reported ", "Unknown" and so on.

Table 6-1 Number of Establishments by Section of Industrial Classification, Tenure of Business Place (Land) and Local Level.

District and Local Level	Section of NSIC <sup>1)</sup>				
	K				
	Financial and Insurance				
	Tenure of Business Place (Land)				
	Total	Owned	Rented	Others <sup>2)</sup> (Lease+Others)	Not <sup>2)</sup> Applicable
Gorkha District	287	46	124	17	100
40101 CHUMANUBRI RURAL MUNICIPALITY	1	1	0	0	0
40102 AJIRKOT RURAL MUNICIPALITY	13	4	6	0	3
40103 BARPAK SULIKOT RURAL MUNICIPALITY	9	3	2	0	4
40104 DHARCHE RURAL MUNICIPALITY	7	0	2	0	5
40105 AARUGHAT RURAL MUNICIPALITY	16	3	11	2	0
40106 BHIMSEN THAPA RURAL MUNICIPALITY	15	3	8	0	4
40107 SIRANCHOWK RURAL MUNICIPALITY	19	8	5	0	6
40108 PALUNG TAR MUNICIPALITY	49	9	19	8	13
40109 GORKHA MUNICIPALITY	77	10	51	2	14
40110 SHAHID LAKHAN RURAL MUNICIPALITY	37	2	18	1	16
40111 GANDAKI RURAL MUNICIPALITY	44	3	2	4	35
Manang District	12	0	4	0	8
40201 NARPA BHUMI RURAL MUNICIPALITY	0	0	0	0	0
40202 MANANG NGISHANG RURAL MUNICIPALITY	1	0	0	0	1
40203 CHAME RURAL MUNICIPALITY	11	0	4	0	7
40204 NASAON RURAL MUNICIPALITY	0	0	0	0	0
Mustang District	15	2	2	0	11
40301 LO-GHEKAR DAMODARKUNDA RURAL MUNICIPA	0	0	0	0	0
40302 GHARPAJHONG RURAL MUNICIPALITY	13	2	2	0	9
40303 WARAGUNG MUKTIKSHETRA RURAL MUNICIPAL	1	0	0	0	1
40304 LOMANTHANG RURAL MUNICIPALITY	0	0	0	0	0
40305 THASANG RURAL MUNICIPALITY	1	0	0	0	1
Myagdi District	219	37	37	2	143
40401 ANNAPURNA RURAL MUNICIPALITY	18	4	2	0	12
40402 RAGHUGANGA RURAL MUNICIPALITY	14	6	2	0	6
40403 DHAWALAGIRI RURAL MUNICIPALITY	27	3	1	0	23
40404 MALIKA RURAL MUNICIPALITY	79	15	9	0	55
40405 MANGALA RURAL MUNICIPALITY	22	0	2	0	20
40406 BENI MUNICIPALITY	59	9	21	2	27
Kaski District	586	31	55	11	489
40501 MADI RURAL MUNICIPALITY	3	0	0	0	3
40502 MACHHAPUCHCHHRE RURAL MUNICIPALITY	11	0	0	0	11
40503 ANNAPURNA RURAL MUNICIPALITY	25	2	0	0	23
40504 POKHARA METROPOLITIAN CITY	543	28	55	11	449
40505 RUPA RURAL MUNICIPALITY	4	1	0	0	3
Lamjung District	208	23	128	4	53
40601 DORDI RURAL MUNICIPALITY	11	0	8	0	3
40602 MARSHYANGDI RURAL MUNICIPALITY	27	11	12	2	2
40603 KWHOLA SOTHAR RURAL MUNICIPALITY	5	0	3	1	1
40604 MADHYA NEPAL MUNICIPALITY	33	2	22	1	8
40605 BENSI SHAHAR MUNICIPALITY	74	3	56	0	15
40606 SUNDARBAZAR MUNICIPALITY	40	4	14	0	22
40607 RAINAS MUNICIPALITY	12	1	10	0	1
40608 DUDHAPOKHARI RURAL MUNICIPALITY	6	2	3	0	1
Tanahu District	250	4	11	0	235
40701 BHANU MUNICIPALITY	21	2	2	0	17
40702 BYAS MUNICIPALITY	66	1	5	0	60
40703 MYAGDE RURAL MUNICIPALITY	17	1	0	0	16
40704 SHUKLAGANDAKI MUNICIPALITY	61	0	1	0	60
40705 BHIMAD MUNICIPALITY	19	0	3	0	16
40706 GHIRING RURAL MUNICIPALITY	3	0	0	0	3
40707 RHISHING RURAL MUNICIPALITY	2	0	0	0	2
40708 DEVGHAT RURAL MUNICIPALITY	4	0	0	0	4
40709 BANDIPUR RURAL MUNICIPALITY	32	0	0	0	32
40710 AANBU KHAIRENI RURAL MUNICIPALITY	25	0	0	0	25

1) NSIC stands for Nepal Standard Industrial Classification.

2) Includes Lease/contract out.

3) Includes "Not reported ", "Unknown" and so on.

Table 6-1 Number of Establishments by Section of Industrial Classification, Tenure of Business Place (Land) and Local Level.

District and Local Level	Section of NSIC <sup>1)</sup>				
	K				
	Financial and Insurance				
	Tenure of Business Place (Land)				
	Total	Owned	Rented	Others <sup>2)</sup> (Lease+Others)	Not <sup>2)</sup> Applicable
Nawalparasi East District	240	9	10	2	219
40801 GAIDAKOT MUNICIPALITY	48	8	3	0	37
40802 BULINGTAR RURAL MUNICIPALITY	22	0	1	0	21
40803 BUNGDIKALI RURAL MUNICIPALITY	39	0	1	0	38
40804 HUPSEKOT RURAL MUNICIPALITY	14	0	0	0	14
40805 DEVCHULI MUNICIPALITY	30	0	1	1	28
40806 KAWASOTI MUNICIPALITY	47	0	2	0	45
40807 MADHYA BINDU MUNICIPALITY	26	1	1	1	23
40808 BINAYI TRIBENI RURAL MUNICIPALITY	14	0	1	0	13
Syangja District	164	1	7	3	153
40901 PUTALIBAZAR MUNICIPALITY	35	1	0	0	34
40902 PHEDIKHOLA RURAL MUNICIPALITY	4	0	0	0	4
40903 AANDHIKHOLA RURAL MUNICIPALITY	12	0	0	0	12
40904 ARJUN CHOUPARI RURAL MUNICIPALITY	5	0	2	0	3
40905 BHIRKOT MUNICIPALITY	22	0	3	0	19
40906 BIRUWA RURAL MUNICIPALITY	8	0	1	0	7
40907 HARINAS RURAL MUNICIPALITY	5	0	0	0	5
40908 CHAPAKOT MUNICIPALITY	14	0	1	0	13
40909 WALLING MUNICIPALITY	29	0	0	1	28
40910 GALYANG MUNICIPALITY	12	0	0	1	11
40911 KALIGANDAKI RURAL MUNICIPALITY	18	0	0	1	17
Syangja District	80	4	30	4	42
41001 MODI RURAL MUNICIPALITY	12	0	1	1	10
41002 JALJALA RURAL MUNICIPALITY	7	1	6	0	0
41003 KUSHMA MUNICIPALITY	32	2	19	2	9
41004 PHALEBAS MUNICIPALITY	13	0	2	0	11
41005 MAHASHILA RURAL MUNICIPALITY	4	1	0	1	2
41006 BIHADI RURAL MUNICIPALITY	1	0	1	0	0
41007 PAIYU RURAL MUNICIPALITY	11	0	1	0	10
Baglung District	201	33	77	10	81
41101 BAGLUNG MUNICIPALITY	73	8	29	3	33
41102 KATHEKHOLA RURAL MUNICIPALITY	14	3	1	0	10
41103 TARAKHOLA RURAL MUNICIPALITY	11	4	6	0	1
41104 TAMANKHOLA RURAL MUNICIPALITY	1	0	0	0	1
41105 DHORPATAN MUNICIPALITY	21	6	14	1	0
41106 NISIKHOLA RURAL MUNICIPALITY	3	0	3	0	0
41107 BADIGAD RURAL MUNICIPALITY	19	5	13	1	0
41108 GALKOT MUNICIPALITY	40	4	3	5	28
41109 BARENG RURAL MUNICIPALITY	4	1	3	0	0
41110 JAIMUNI MUNICIPALITY	15	2	5	0	8

1) NSIC stands for Nepal Standard Industrial Classification.

2) Includes Lease/contract out.

3) Includes "Not reported ", "Unknown" and so on.

Table 6-1 Number of Establishments by Section of Industrial Classification, Tenure of Business Place (Land) and Local Level.

District and Local Level	Section of NSIC <sup>1)</sup>				
	P				
	Education				
	Tenure of Business Place (Land)				
	Total	Owned	Rented	Others <sup>2)</sup> (Lease+Others)	Not <sup>2)</sup> Applicable
<b>Gandaki Province</b>					
Total	4,765	3,593	411	179	582
Metropolitan City	800	284	168	78	270
Municipality	1,873	1,462	174	63	174
Rural Municipality	2,092	1,847	69	38	138
<b>401 Gorkha</b>					
Total	516	431	48	19	18
Municipality	156	115	27	12	2
Rural Municipality	360	316	21	7	16
<b>402 Manang</b>					
Total	27	25	0	1	1
Rural Municipality	27	25	0	1	1
<b>403 Mustang</b>					
Total	48	44	0	0	4
Rural Municipality	48	44	0	0	4
<b>404 Myagdi</b>					
Total	270	213	11	1	45
Municipality	74	54	7	0	13
Rural Municipality	196	159	4	1	32
<b>405 Kaski</b>					
Total	982	454	171	84	273
Metropolitan City	800	284	168	78	270
Rural Municipality	182	170	3	6	3
<b>406 Lamjung</b>					
Total	409	349	31	5	24
Municipality	230	189	27	3	11
Rural Municipality	179	160	4	2	13

1) NSIC stands for Nepal Standard Industrial Classification.

2) Includes Lease/contract out.

3) Includes "Not reported", "Unknown" and so on.

Table 6-1 Number of Establishments by Section of Industrial Classification, Tenure of Business Place (Land) and Local Level.

District and Local Level	Section of NSIC <sup>1)</sup>				
	P				
	Education				
	Tenure of Business Place (Land)				
	Total	Owned	Rented	Others <sup>2)</sup> (Lease+Others)	Not <sup>2)</sup> Applicable
<b>407 Tanahu</b>					
Total	611	471	41	6	93
Municipality	369	265	33	4	67
Rural Municipality	242	206	8	2	26
<b>408 Nawalparasi East</b>					
Total	415	304	35	22	54
Municipality	244	156	30	17	41
Rural Municipality	171	148	5	5	13
<b>409 Syangja</b>					
Total	482	436	9	8	29
Municipality	289	259	5	7	18
Rural Municipality	193	177	4	1	11
<b>410 Parbat</b>					
Total	348	291	21	10	26
Municipality	140	110	15	6	9
Rural Municipality	208	181	6	4	17
<b>411 Baglung</b>					
Total	657	575	44	23	15
Municipality	371	314	30	14	13
Rural Municipality	286	261	14	9	2

1) NSIC stands for Nepal Standard Industrial Classification.

2) Includes Lease/contract out.

3) Includes "Not reported ", "Unknown" and so on.

Table 6-1 Number of Establishments by Section of Industrial Classification, Tenure of Business Place (Land) and Local Level.

District and Local Level	Section of NSIC <sup>1)</sup>				
	P				
	Education				
	Tenure of Business Place (Land)				
	Total	Owned	Rented	Others <sup>2)</sup> (Lease+Others)	Not <sup>2)</sup> Applicable
Gorkha District	516	431	48	19	18
40101 CHUMANUBRI RURAL MUNICIPALITY	19	16	1	2	0
40102 AJIRKOT RURAL MUNICIPALITY	37	30	5	1	1
40103 BARPAK SULIKOT RURAL MUNICIPALITY	51	46	2	2	1
40104 DHARCHE RURAL MUNICIPALITY	24	23	1	0	0
40105 AARUGHAT RURAL MUNICIPALITY	40	36	2	1	1
40106 BHIMSEN THAPA RURAL MUNICIPALITY	47	41	6	0	0
40107 SIRANCHOWK RURAL MUNICIPALITY	50	49	1	0	0
40108 PALUNG TAR MUNICIPALITY	63	51	5	7	0
40109 GORKHA MUNICIPALITY	93	64	22	5	2
40110 SHAHID LAKHAN RURAL MUNICIPALITY	45	41	3	1	0
40111 GANDAKI RURAL MUNICIPALITY	47	34	0	0	13
Manang District	27	25	0	1	1
40201 NARPA BHUMI RURAL MUNICIPALITY	2	1	0	1	0
40202 MANANG NGISHANG RURAL MUNICIPALITY	9	9	0	0	0
40203 CHAME RURAL MUNICIPALITY	5	4	0	0	1
40204 NASAON RURAL MUNICIPALITY	11	11	0	0	0
Mustang District	48	44	0	0	4
40301 LO-GHEKAR DAMODARKUNDA RURAL MUNICIPA	8	6	0	0	2
40302 GHARPAJHONG RURAL MUNICIPALITY	10	9	0	0	1
40303 WARAGUNG MUKTIKSHETRA RURAL MUNICIPAL	14	13	0	0	1
40304 LOMANTHANG RURAL MUNICIPALITY	4	4	0	0	0
40305 THASANG RURAL MUNICIPALITY	12	12	0	0	0
Myagdi District	270	213	11	1	45
40401 ANNAPURNA RURAL MUNICIPALITY	42	20	1	0	21
40402 RAGHUGANGA RURAL MUNICIPALITY	34	32	2	0	0
40403 DHAWALAGIRI RURAL MUNICIPALITY	31	27	0	1	3
40404 MALIKA RURAL MUNICIPALITY	42	38	1	0	3
40405 MANGALA RURAL MUNICIPALITY	47	42	0	0	5
40406 BENI MUNICIPALITY	74	54	7	0	13
Kaski District	982	454	171	84	273
40501 MADI RURAL MUNICIPALITY	48	46	1	1	0
40502 MACHHAPUCHCHHRE RURAL MUNICIPALITY	49	46	1	2	0
40503 ANNAPURNA RURAL MUNICIPALITY	51	46	1	1	3
40504 POKHARA METROPOLITIAN CITY	800	284	168	78	270
40505 RUPA RURAL MUNICIPALITY	34	32	0	2	0
Lamjung District	409	349	31	5	24
40601 DORDI RURAL MUNICIPALITY	55	49	3	0	3
40602 MARSHYANGDI RURAL MUNICIPALITY	58	56	1	1	0
40603 KWHOLA SOTHAR RURAL MUNICIPALITY	32	29	0	0	3
40604 MADHYA NEPAL MUNICIPALITY	58	44	8	1	5
40605 BENSI SHAHAR MUNICIPALITY	71	57	13	0	1
40606 SUNDARBAZAR MUNICIPALITY	62	50	5	2	5
40607 RAINAS MUNICIPALITY	39	38	1	0	0
40608 DUDHAPOKHARI RURAL MUNICIPALITY	34	26	0	1	7
Tanahu District	611	471	41	6	93
40701 BHANU MUNICIPALITY	61	50	1	1	9
40702 BYAS MUNICIPALITY	144	98	18	2	26
40703 MYAGDE RURAL MUNICIPALITY	32	28	2	0	2
40704 SHUKLAGANDAKI MUNICIPALITY	103	67	9	0	27
40705 BHIMAD MUNICIPALITY	61	50	5	1	5
40706 GHIRING RURAL MUNICIPALITY	42	40	0	0	2
40707 RHISHING RURAL MUNICIPALITY	44	40	2	0	2
40708 DEVGHAT RURAL MUNICIPALITY	32	28	0	1	3
40709 BANDIPUR RURAL MUNICIPALITY	47	35	2	0	10
40710 AANBU KHAIRENI RURAL MUNICIPALITY	45	35	2	1	7

1) NSIC stands for Nepal Standard Industrial Classification.

2) Includes Lease/contract out.

3) Includes "Not reported", "Unknown" and so on.

Table 6-1 Number of Establishments by Section of Industrial Classification, Tenure of Business Place (Land) and Local Level.

District and Local Level	Section of NSIC <sup>1)</sup>				
	P				
	Education				
	Tenure of Business Place (Land)				
	Total	Owned	Rented	Others <sup>2)</sup> (Lease+Others)	Not <sup>2)</sup> Applicable
Nawalparasi East District	415	304	35	22	54
40801 GAIDAKOT MUNICIPALITY	73	41	13	4	15
40802 BULINGTAR RURAL MUNICIPALITY	48	47	0	0	1
40803 BUNGDIKALI RURAL MUNICIPALITY	36	33	0	0	3
40804 HUPSEKOT RURAL MUNICIPALITY	49	41	0	1	7
40805 DEVCHULI MUNICIPALITY	52	29	7	5	11
40806 KAWASOTI MUNICIPALITY	67	47	3	4	13
40807 MADHYA BINDU MUNICIPALITY	52	39	7	4	2
40808 BINAYI TRIBENI RURAL MUNICIPALITY	38	27	5	4	2
Syangja District	482	436	9	8	29
40901 PUTALIBAZAR MUNICIPALITY	60	58	1	0	1
40902 PHEDIKHOLA RURAL MUNICIPALITY	20	19	1	0	0
40903 AANDHIKHOLA RURAL MUNICIPALITY	47	43	1	0	3
40904 ARJUN CHOUPARI RURAL MUNICIPALITY	32	30	0	0	2
40905 BHIRKOT MUNICIPALITY	39	33	3	0	3
40906 BIRUWA RURAL MUNICIPALITY	25	25	0	0	0
40907 HARINAS RURAL MUNICIPALITY	34	31	1	0	2
40908 CHAPAKOT MUNICIPALITY	51	50	0	0	1
40909 WALLING MUNICIPALITY	78	64	0	7	7
40910 GALYANG MUNICIPALITY	61	54	1	0	6
40911 KALIGANDAKI RURAL MUNICIPALITY	35	29	1	1	4
Syangja District	348	291	21	10	26
41001 MODI RURAL MUNICIPALITY	57	51	2	1	3
41002 JALJALA RURAL MUNICIPALITY	55	48	3	2	2
41003 KUSHMA MUNICIPALITY	83	62	13	4	4
41004 PHALEBAS MUNICIPALITY	57	48	2	2	5
41005 MAHASHILA RURAL MUNICIPALITY	27	24	0	1	2
41006 BIHADI RURAL MUNICIPALITY	33	32	0	0	1
41007 PAIYU RURAL MUNICIPALITY	36	26	1	0	9
Baglung District	657	575	44	23	15
41101 BAGLUNG MUNICIPALITY	138	97	24	9	8
41102 KATHEKHOLA RURAL MUNICIPALITY	62	58	3	1	0
41103 TARAKHOLA RURAL MUNICIPALITY	44	41	1	0	2
41104 TAMANKHOLA RURAL MUNICIPALITY	26	20	3	3	0
41105 DHORPATAN MUNICIPALITY	53	50	3	0	0
41106 NISIKHOLA RURAL MUNICIPALITY	49	45	4	0	0
41107 BADIGAD RURAL MUNICIPALITY	77	74	3	0	0
41108 GALKOT MUNICIPALITY	81	75	2	3	1
41109 BARENG RURAL MUNICIPALITY	28	23	0	5	0
41110 JAIMUNI MUNICIPALITY	99	92	1	2	4

1) NSIC stands for Nepal Standard Industrial Classification.

2) Includes Lease/contract out.

3) Includes "Not reported ", "Unknown" and so on.



Table 6-1 Number of Establishments by Section of Industrial Classification, Tenure of Business Place (Land) and Local Level.

District and Local Level	Section of NSIC <sup>1)</sup>				
	Q				
	Human Health and Social Work				
	Tenure of Business Place (Land)				
	Total	Owned	Rented	Others <sup>2)</sup> (Lease+Others)	Not <sup>2)</sup> Applicable
<b>Gandaki Province</b>					
Total	3,397	952	204	160	2,081
Metropolitan City	513	84	18	22	389
Municipality	1,360	338	92	87	843
Rural Municipality	1,524	530	94	51	849
<b>401 Gorkha</b>					
Total	693	165	49	73	406
Municipality	291	44	19	51	177
Rural Municipality	402	121	30	22	229
<b>402 Manang</b>					
Total	19	10	0	1	8
Rural Municipality	19	10	0	1	8
<b>403 Mustang</b>					
Total	26	21	0	0	5
Rural Municipality	26	21	0	0	5
<b>404 Myagdi</b>					
Total	223	93	16	7	107
Municipality	60	22	6	4	28
Rural Municipality	163	71	10	3	79
<b>405 Kaski</b>					
Total	604	112	22	26	444
Metropolitan City	513	84	18	22	389
Rural Municipality	91	28	4	4	55
<b>406 Lamjung</b>					
Total	411	207	42	29	133
Municipality	227	91	29	16	91
Rural Municipality	184	116	13	13	42

1) NSIC stands for Nepal Standard Industrial Classification.

2) Includes Lease/contract out.

3) Includes "Not reported", "Unknown" and so on.

Table 6-1 Number of Establishments by Section of Industrial Classification, Tenure of Business Place (Land) and Local Level.

District and Local Level	Section of NSIC <sup>1)</sup>				
	Q				
	Human Health and Social Work				
	Tenure of Business Place (Land)				
	Total	Owned	Rented	Others <sup>2)</sup> (Lease+Others)	Not <sup>2)</sup> Applicable
<b>407 Tanahu</b>					
Total	599	75	7	8	509
Municipality	390	37	7	5	341
Rural Municipality	209	38	0	3	168
<b>408 Nawalparasi East</b>					
Total	247	34	12	5	196
Municipality	108	23	8	4	73
Rural Municipality	139	11	4	1	123
<b>409 Syangja</b>					
Total	140	40	1	1	98
Municipality	83	23	0	0	60
Rural Municipality	57	17	1	1	38
<b>410 Parbat</b>					
Total	144	51	7	2	84
Municipality	49	19	2	2	26
Rural Municipality	95	32	5	0	58
<b>411 Baglung</b>					
Total	291	144	48	8	91
Municipality	152	79	21	5	47
Rural Municipality	139	65	27	3	44

1) NSIC stands for Nepal Standard Industrial Classification.

2) Includes Lease/contract out.

3) Includes "Not reported ", "Unknown" and so on.

Table 6-1 Number of Establishments by Section of Industrial Classification, Tenure of Business Place (Land) and Local Level.

District and Local Level	Section of NSIC <sup>1)</sup>				
	Q				
	Human Health and Social Work				
	Tenure of Business Place (Land)				
	Total	Owned	Rented	Others <sup>2)</sup> (Lease+Others)	Not <sup>2)</sup> Applicable
Gorkha District	693	165	49	73	406
40101 CHUMANUBRI RURAL MUNICIPALITY	11	9	1	1	0
40102 AJIRKOT RURAL MUNICIPALITY	38	15	5	7	11
40103 BARPAK SULIKOT RURAL MUNICIPALITY	58	14	0	2	42
40104 DHARCHE RURAL MUNICIPALITY	52	11	2	1	38
40105 AARUGHAT RURAL MUNICIPALITY	25	7	3	2	13
40106 BHIMSEN THAPA RURAL MUNICIPALITY	47	10	3	2	32
40107 SIRANCHOWK RURAL MUNICIPALITY	54	23	7	3	21
40108 PALUNG TAR MUNICIPALITY	72	14	4	15	39
40109 GORKHA MUNICIPALITY	219	30	15	36	138
40110 SHAHID LAKHAN RURAL MUNICIPALITY	50	22	8	1	19
40111 GANDAKI RURAL MUNICIPALITY	67	10	1	3	53
Manang District	19	10	0	1	8
40201 NARPA BHUMI RURAL MUNICIPALITY	4	1	0	1	2
40202 MANANG NGISHANG RURAL MUNICIPALITY	8	4	0	0	4
40203 CHAME RURAL MUNICIPALITY	3	2	0	0	1
40204 NASAON RURAL MUNICIPALITY	4	3	0	0	1
Mustang District	26	21	0	0	5
40301 LO-GHEKAR DAMODARKUNDA RURAL MUNICIPA	4	4	0	0	0
40302 GHARPAJHONG RURAL MUNICIPALITY	10	7	0	0	3
40303 WARAGUNG MUKTIKSHETRA RURAL MUNICIPAL	7	5	0	0	2
40304 LOMANTHANG RURAL MUNICIPALITY	2	2	0	0	0
40305 THASANG RURAL MUNICIPALITY	3	3	0	0	0
Myagdi District	223	93	16	7	107
40401 ANNAPURNA RURAL MUNICIPALITY	24	8	0	0	16
40402 RAGHUGANGA RURAL MUNICIPALITY	43	28	2	1	12
40403 DHAWALAGIRI RURAL MUNICIPALITY	21	9	4	1	7
40404 MALIKA RURAL MUNICIPALITY	41	18	3	1	19
40405 MANGALA RURAL MUNICIPALITY	34	8	1	0	25
40406 BENI MUNICIPALITY	60	22	6	4	28
Kaski District	604	112	22	26	444
40501 MADI RURAL MUNICIPALITY	26	8	2	2	14
40502 MACHHAPUCHCHHRE RURAL MUNICIPALITY	17	6	2	0	9
40503 ANNAPURNA RURAL MUNICIPALITY	30	8	0	1	21
40504 POKHARA METROPOLITIAN CITY	513	84	18	22	389
40505 RUPA RURAL MUNICIPALITY	18	6	0	1	11
Lamjung District	411	207	42	29	133
40601 DORDI RURAL MUNICIPALITY	50	37	3	2	8
40602 MARSHYANGDI RURAL MUNICIPALITY	62	46	6	0	10
40603 KWHOLA SOTHAR RURAL MUNICIPALITY	32	23	2	0	7
40604 MADHYA NEPAL MUNICIPALITY	86	39	8	6	33
40605 BENSI SHAHAR MUNICIPALITY	65	21	10	5	29
40606 SUNDARBAZAR MUNICIPALITY	53	17	7	4	25
40607 RAINAS MUNICIPALITY	23	14	4	1	4
40608 DUDHAPOKHARI RURAL MUNICIPALITY	40	10	2	11	17
Tanahu District	599	75	7	8	509
40701 BHANU MUNICIPALITY	56	10	0	0	46
40702 BYAS MUNICIPALITY	76	11	5	1	59
40703 MYAGDE RURAL MUNICIPALITY	28	8	0	2	18
40704 SHUKLAGANDAKI MUNICIPALITY	239	11	2	4	222
40705 BHIMAD MUNICIPALITY	19	5	0	0	14
40706 GHIRING RURAL MUNICIPALITY	8	2	0	0	6
40707 RHISHING RURAL MUNICIPALITY	71	3	0	0	68
40708 DEVGHAT RURAL MUNICIPALITY	20	10	0	0	10
40709 BANDIPUR RURAL MUNICIPALITY	56	14	0	1	41
40710 AANBU KHAIRENI RURAL MUNICIPALITY	26	1	0	0	25

1) NSIC stands for Nepal Standard Industrial Classification.

2) Includes Lease/contract out.

3) Includes "Not reported ", "Unknown" and so on.

Table 6-1 Number of Establishments by Section of Industrial Classification, Tenure of Business Place (Land) and Local Level.

District and Local Level	Section of NSIC <sup>1)</sup>				
	Q				
	Human Health and Social Work				
	Tenure of Business Place (Land)				
	Total	Owned	Rented	Others <sup>2)</sup> (Lease+Others)	Not <sup>2)</sup> Applicable
Nawalparasi East District	247	34	12	5	196
40801 GAIDAKOT MUNICIPALITY	33	3	3	1	26
40802 BULINGTAR RURAL MUNICIPALITY	45	6	0	0	39
40803 BUNGDIKALI RURAL MUNICIPALITY	45	3	1	0	41
40804 HUPSEKOT RURAL MUNICIPALITY	35	0	0	0	35
40805 DEVCHULI MUNICIPALITY	27	8	0	1	18
40806 KAWASOTI MUNICIPALITY	34	9	4	0	21
40807 MADHYA BINDU MUNICIPALITY	14	3	1	2	8
40808 BINAYI TRIBENI RURAL MUNICIPALITY	14	2	3	1	8
Syangja District	140	40	1	1	98
40901 PUTALIBAZAR MUNICIPALITY	16	4	0	0	12
40902 PHEDIKHOLA RURAL MUNICIPALITY	6	2	0	1	3
40903 AANDHIKHOLA RURAL MUNICIPALITY	10	5	0	0	5
40904 ARJUN CHOUPARI RURAL MUNICIPALITY	6	2	1	0	3
40905 BHIRKOT MUNICIPALITY	12	2	0	0	10
40906 BIRUWA RURAL MUNICIPALITY	18	3	0	0	15
40907 HARINAS RURAL MUNICIPALITY	7	3	0	0	4
40908 CHAPAKOT MUNICIPALITY	14	8	0	0	6
40909 WALLING MUNICIPALITY	12	5	0	0	7
40910 GALYANG MUNICIPALITY	29	4	0	0	25
40911 KALIGANDAKI RURAL MUNICIPALITY	10	2	0	0	8
Syangja District	144	51	7	2	84
41001 MODI RURAL MUNICIPALITY	25	9	2	0	14
41002 JALJALA RURAL MUNICIPALITY	41	15	2	0	24
41003 KUSHMA MUNICIPALITY	29	11	2	2	14
41004 PHALEBAS MUNICIPALITY	20	8	0	0	12
41005 MAHASHILA RURAL MUNICIPALITY	12	2	1	0	9
41006 BIHADI RURAL MUNICIPALITY	8	6	0	0	2
41007 PAIYU RURAL MUNICIPALITY	9	0	0	0	9
Baglung District	291	144	48	8	91
41101 BAGLUNG MUNICIPALITY	67	27	12	3	25
41102 KATHEKHOLA RURAL MUNICIPALITY	33	14	0	0	19
41103 TARAKHOLA RURAL MUNICIPALITY	13	9	3	0	1
41104 TAMANKHOLA RURAL MUNICIPALITY	11	6	2	1	2
41105 DHORPATAN MUNICIPALITY	25	13	6	0	6
41106 NISIKHOLA RURAL MUNICIPALITY	9	3	5	0	1
41107 BADIGAD RURAL MUNICIPALITY	63	25	15	2	21
41108 GALKOT MUNICIPALITY	25	15	0	2	8
41109 BARENG RURAL MUNICIPALITY	10	8	2	0	0
41110 JAIMUNI MUNICIPALITY	35	24	3	0	8

1) NSIC stands for Nepal Standard Industrial Classification.

2) Includes Lease/contract out.

3) Includes "Not reported ", "Unknown" and so on.

Table 6-1 Number of Establishments by Section of Industrial Classification, Tenure of Business Place (Land) and Local Level.

District and Local Level	Section of NSIC <sup>1)</sup>				
	L+M+N+R+S				
	Real Estate, Professional & Scientific Activities, Administrative Services, Arts & Entertainment, Other Services				
	Tenure of Business Place (Land)				
	Total	Owned	Rented	Others <sup>2)</sup> (Lease+Others)	Not <sup>2)</sup> Applicable
<b>Gandaki Province</b>					
Total	7,030	947	896	160	5,027
Metropolitan City	2,492	145	138	43	2,166
Municipality	2,788	409	547	60	1,772
Rural Municipality	1,750	393	211	57	1,089
<b>401 Gorkha</b>					
Total	853	224	235	62	332
Municipality	357	79	144	32	102
Rural Municipality	496	145	91	30	230
<b>402 Manang</b>					
Total	28	2	1	4	21
Rural Municipality	28	2	1	4	21
<b>403 Mustang</b>					
Total	40	17	3	0	20
Rural Municipality	40	17	3	0	20
<b>404 Myagdi</b>					
Total	271	72	66	8	125
Municipality	152	30	52	7	63
Rural Municipality	119	42	14	1	62
<b>405 Kaski</b>					
Total	2,629	182	143	49	2,255
Metropolitan City	2,492	145	138	43	2,166
Rural Municipality	137	37	5	6	89
<b>406 Lamjung</b>					
Total	493	115	170	16	192
Municipality	376	82	147	8	139
Rural Municipality	117	33	23	8	53

1) NSIC stands for Nepal Standard Industrial Classification.

2) Includes Lease/contract out.

3) Includes "Not reported ", "Unknown" and so on.

Table 6-1 Number of Establishments by Section of Industrial Classification, Tenure of Business Place (Land) and Local Level.

District and Local Level	Section of NSIC <sup>1)</sup>				
	L+M+N+R+S				
	Real Estate, Professional & Scientific Activities, Administrative Services, Arts & Entertainment, Other Services				
	Tenure of Business Place (Land)				
	Total	Owned	Rented	Others <sup>2)</sup> (Lease+Others)	Not <sup>2)</sup> Applicable
<b>407 Tanahu</b>					
Total	754	46	11	1	696
Municipality	518	34	10	0	474
Rural Municipality	236	12	1	1	222
<b>408 Nawalparasi East</b>					
Total	793	54	18	5	716
Municipality	598	36	13	2	547
Rural Municipality	195	18	5	3	169
<b>409 Syangja</b>					
Total	323	10	5	1	307
Municipality	246	8	2	0	236
Rural Municipality	77	2	3	1	71
<b>410 Parbat</b>					
Total	271	49	34	1	187
Municipality	116	20	18	0	78
Rural Municipality	155	29	16	1	109
<b>411 Baglung</b>					
Total	575	176	210	13	176
Municipality	425	120	161	11	133
Rural Municipality	150	56	49	2	43

1) NSIC stands for Nepal Standard Industrial Classification.

2) Includes Lease/contract out.

3) Includes "Not reported ", "Unknown" and so on.

Table 6-1 Number of Establishments by Section of Industrial Classification, Tenure of Business Place (Land) and Local Level.

District and Local Level	Section of NSIC <sup>1)</sup>				
	L+M+N+R+S				
	Real Estate, Professional & Scientific Activities, Administrative Services, Arts & Entertainment, Other Services				
	Tenure of Business Place (Land)				
	Total	Owned	Rented	Others <sup>2)</sup> (Lease+Others)	Not <sup>2)</sup> Applicable
Gorkha District	517	52	7	1	457
40101 CHUMANUBRI RURAL MUNICIPALITY	68	7	1	0	60
40102 AJIRKOT RURAL MUNICIPALITY	30	9	0	0	21
40103 BARPAK SULIKOT RURAL MUNICIPALITY	65	9	0	0	56
40104 DHARCHE RURAL MUNICIPALITY	36	3	0	0	33
40105 AARUGHAT RURAL MUNICIPALITY	39	6	1	0	32
40106 BHIMSEN THAPA RURAL MUNICIPALITY	17	2	1	0	14
40107 SIRANCHOWK RURAL MUNICIPALITY	34	1	0	0	33
40108 PALUNG TAR MUNICIPALITY	57	1	2	0	54
40109 GORKHA MUNICIPALITY	171	14	2	1	154
40110 SHAHID LAKHAN RURAL MUNICIPALITY				0	
40111 GANDAKI RURAL MUNICIPALITY	630	128	58	28	416
	23	8	1		11
Manang District	24	7	4	2	11
40201 NARPA BHUMI RURAL MUNICIPALITY	85	21	1	8	55
40202 MANANG NGISHANG RURAL MUNICIPALITY	42	19	4	1	18
40203 CHAME RURAL MUNICIPALITY	91	18	28	1	44
40204 NASAON RURAL MUNICIPALITY	118	14	15	5	84
	97	12	0		81
Mustang District	24	2	1	0	21
40301 LO-GHEKAR DAMODARKUNDA RURAL MUNICIPA	76	13	2	2	59
40302 GHARPAJHONG RURAL MUNICIPALITY	22	11	2	1	8
40303 WARAGUNG MUKTIKSHETRA RURAL MUNICIPAL	28	3	0	1	24
40304 LOMANTHANG RURAL MUNICIPALITY				0	
40305 THASANG RURAL MUNICIPALITY	131	29	8	0	94
	54	14	2		38
Myagdi District	8	0	0	0	8
40401 ANNAPURNA RURAL MUNICIPALITY	29	6	1	0	22
40402 RAGHUGANGA RURAL MUNICIPALITY	11	3	1	0	7
40403 DHAWALAGIRI RURAL MUNICIPALITY	25	4	3	0	18
40404 MALIKA RURAL MUNICIPALITY	4	2	1	0	1
40405 MANGALA RURAL MUNICIPALITY				0	
40406 BENI MUNICIPALITY	856	174	80	22	580
	56	20	4		31
Kaski District	80	32	6	4	38
40501 MADI RURAL MUNICIPALITY	60	36	2	1	21
40502 MACHHAPUCHCHHRE RURAL MUNICIPALITY	62	6	3	3	50
40503 ANNAPURNA RURAL MUNICIPALITY	29	9	0	1	19
40504 POKHARA METROPOLITIAN CITY	185	19	20	3	143
40505 RUPA RURAL MUNICIPALITY	19	8	2	0	9
	44	9	4		29
Lamjung District	69	6	1	1	61
40601 DORDI RURAL MUNICIPALITY	70	14	17	2	37
40602 MARSHYANGDI RURAL MUNICIPALITY	71	2	8	4	57
40603 KWHOLA SOTHAR RURAL MUNICIPALITY	53	3	5	0	45
40604 MADHYA NEPAL MUNICIPALITY	58	10	8	0	40
40605 BENSI SHAHAR MUNICIPALITY				0	
40606 SUNDARBAZAR MUNICIPALITY	719	98	104	20	497
40607 RAINAS MUNICIPALITY	83	8	5	5	65
40608 DUDHAPOKHARI RURAL MUNICIPALITY	60	3	0	2	55
	24	2	0		22
Tanahu District	257	29	82	3	143
40701 BHANU MUNICIPALITY	34	10	1	0	23
40702 BYAS MUNICIPALITY	47	18	1	1	27
40703 MYAGDE RURAL MUNICIPALITY	27	5	0	3	19
40704 SHUKLAGANDAKI MUNICIPALITY	58	7	4	3	44
40705 BHIMAD MUNICIPALITY	42	2	8	2	30
40706 GHIRING RURAL MUNICIPALITY	28	6	0	0	22
40707 RHISHING RURAL MUNICIPALITY	18	5	1	0	12
40708 DEVGHAT RURAL MUNICIPALITY	41	3	2	1	35
40709 BANDIPUR RURAL MUNICIPALITY				0	
40710 AANBU KHAIRENI RURAL MUNICIPALITY				0	

1) NSIC stands for Nepal Standard Industrial Classification.

2) Includes Lease/contract out.

3) Includes "Not reported", "Unknown" and so on.

Table 6-1 Number of Establishments by Section of Industrial Classification, Tenure of Business Place (Land) and Local Level.

District and Local Level	Section of NSIC <sup>1)</sup>				
	L+M+N+R+S				
	Real Estate, Professional & Scientific Activities, Administrative Services, Arts & Entertainment, Other Services				
	Tenure of Business Place (Land)				
	Total	Owned	Rented	Others <sup>2)</sup> (Lease+Others)	Not <sup>2)</sup> Applicable
Nawalparasi East District	12,738	613	5,585	266	6,274
40801 GAIDAKOT MUNICIPALITY	58	2	0	0	56
40802 BULINGTAR RURAL MUNICIPALITY	246	13	14	1	218
40803 BUNGDIKALI RURAL MUNICIPALITY	493	9	32	7	445
40804 HUPSEKOT RURAL MUNICIPALITY	508	20	105	4	379
40805 DEVCHULI MUNICIPALITY	714	22	293	4	395
40806 KAWASOTI MUNICIPALITY	339	7	41	5	286
40807 MADHYA BINDU MUNICIPALITY	263	6	95	4	158
40808 BINAYI TRIBENI RURAL MUNICIPALITY	8,931	446	4,872	205	3,408
	533	37	66		412
Syangja District	533	27	42	16	448
40901 PUTALIBAZAR MUNICIPALITY	120	24	25	2	69
40902 PHEDIKHOLA RURAL MUNICIPALITY				0	
40903 AANDHIKHOLA RURAL MUNICIPALITY	1,622	49	89	31	1,453
40904 ARJUN CHOUPARI RURAL MUNICIPALITY	236	16	15	9	196
40905 BHIRKOT MUNICIPALITY	663	16	51	11	585
40906 BIRUWA RURAL MUNICIPALITY	396	12	13	4	367
40907 HARINAS RURAL MUNICIPALITY	327	5	10	7	305
40908 CHAPAKOT MUNICIPALITY				0	
40909 WALLING MUNICIPALITY	2,724	128	148	72	2,376
40910 GALYANG MUNICIPALITY	301	7	10	1	283
40911 KALIGANDAKI RURAL MUNICIPALITY	2,107	99	131	70	1,807
	212	13	5		193
Syangja District	21	3	0	0	18
41001 MODI RURAL MUNICIPALITY	56	2	0	0	54
41002 JALJALA RURAL MUNICIPALITY	27	4	2	0	21
41003 KUSHMA MUNICIPALITY				0	
41004 PHALEBAS MUNICIPALITY	986	76	77	3	830
41005 MAHASHILA RURAL MUNICIPALITY	43	3	0	0	40
41006 BIHADI RURAL MUNICIPALITY	26	1	1	0	24
41007 PAIYU RURAL MUNICIPALITY	76	7	2	0	67
	309	18	33		258
Baglung District	114	10	32	1	71
41101 BAGLUNG MUNICIPALITY	88	8	2	2	76
41102 KATHEKHOLA RURAL MUNICIPALITY	20	2	0	0	18
41103 TARAKHOLA RURAL MUNICIPALITY	60	9	1	0	50
41104 TAMANKHOLA RURAL MUNICIPALITY	122	5	4	0	113
41105 DHORPATAN MUNICIPALITY	29	2	1	0	26
41106 NISIKHOLA RURAL MUNICIPALITY	46	6	0	0	40
41107 BADIGAD RURAL MUNICIPALITY	17	4	1	0	12
41108 GALKOT MUNICIPALITY	36	1	0	0	35
41109 BARENG RURAL MUNICIPALITY				0	
41110 JAIMUNI MUNICIPALITY	365	130	40	5	190

1) NSIC stands for Nepal Standard Industrial Classification.

2) Includes Lease/contract out.

3) Includes "Not reported ", "Unknown" and so on.



Table 6-2 Number of Persons Engaged by Section of Industrial Classification, Tenure of Business Place (Land) and Local Level.

District and Local Level	Section of NSIC <sup>1)</sup>				
	Total <sup>2)</sup>				
	Tenure of Business Place (Land)				
	Total	Owned	Rented	Not <sup>3)</sup> Applicable	
<b>Gandaki Province</b>					
Total	332,472	117,237	53,246	14,334	147,655
Metropolitan City	104,469	22,125	13,223	8,164	60,957
Municipality	143,892	52,571	31,389	4,183	55,749
Rural Municipality	84,111	42,541	8,634	1,987	30,949
<b>401 Gorkha</b>					
Total	30,423	16,946	8,132	1,228	4,117
Municipality	14,254	6,931	5,014	780	1,529
Rural Municipality	16,169	10,015	3,118	448	2,588
<b>402 Manang</b>					
Total	1,695	1,037	100	218	340
Rural Municipality	1,695	1,037	100	218	340
<b>403 Mustang</b>					
Total	3,106	2,423	137	28	518
Rural Municipality	3,106	2,423	137	28	518
<b>404 Myagdi</b>					
Total	16,652	9,263	2,278	229	4,882
Municipality	7,261	3,658	1,445	174	1,984
Rural Municipality	9,391	5,605	833	55	2,898
<b>405 Kaski</b>					
Total	111,818	25,764	13,684	8,563	63,807
Metropolitan City	104,469	22,125	13,223	8,164	60,957
Rural Municipality	7,349	3,639	461	399	2,850
<b>406 Lamjung</b>					
Total	29,395	13,159	12,472	470	3,294
Municipality	24,850	10,089	11,820	342	2,599
Rural Municipality	4,545	3,070	652	128	695

1) NSIC stands for Nepal Standard Industrial Classification.

2) Establishments which belong to Section O, T, or U of NSIC are not surveyed.

3) Includes Lease/contract out.

4) Includes "Not reported ", "Unknown" and so on.

Table 6-2 Number of Persons Engaged by Section of Industrial Classification, Tenure of Business Place (Land) and Local Level.

District and Local Level	Section of NSIC <sup>1)</sup>				
	Total <sup>2)</sup>				
	Tenure of Business Place (Land)				
	Total	Owned	Rented	Not <sup>3)</sup> Applicable	
<b>407 Tanahu</b>					
Total	36,686	9,174	4,508	498	22,506
Municipality	25,159	5,834	3,957	321	15,047
Rural Municipality	11,527	3,340	551	177	7,459
<b>408 Nawalparasi East</b>					
Total	38,396	11,427	3,267	1,489	22,213
Municipality	31,149	9,236	2,860	1,367	17,686
Rural Municipality	7,247	2,191	407	122	4,527
<b>409 Syangja</b>					
Total	20,946	6,443	739	315	13,449
Municipality	14,775	4,277	565	284	9,649
Rural Municipality	6,171	2,166	174	31	3,800
<b>410 Parbat</b>					
Total	12,983	5,183	2,013	329	5,458
Municipality	5,838	2,027	1,119	196	2,496
Rural Municipality	7,145	3,156	894	133	2,962
<b>411 Baglung</b>					
Total	30,372	16,418	5,916	967	7,071
Municipality	20,606	10,519	4,609	719	4,759
Rural Municipality	9,766	5,899	1,307	248	2,312

1) NSIC stands for Nepal Standard Industrial Classification.

2) Establishments which belong to Section O, T, or U of NSIC are not surveyed.

3) Includes Lease/contract out.

4) Includes "Not reported ", "Unknown" and so on.

Table 6-2 Number of Persons Engaged by Section of Industrial Classification, Tenure of Business Place (Land) and Local Level.

District and Local Level	Section of NSIC <sup>1)</sup>				
	Total <sup>2)</sup>				
	Tenure of Business Place (Land)				
	Total	Owned	Rented	Not <sup>3)</sup> Applicable	
Gorkha District	30,423	16,946	8,132	1,228	4,117
40101 CHUMANUBRI RURAL MUNICIPALITY	965	812	108	45	0
40102 AJIRKOT RURAL MUNICIPALITY	1,579	958	389	86	146
40103 BARPAK SULIKOT RURAL MUNICIPALITY	1,640	1,002	308	57	273
40104 DHARCHE RURAL MUNICIPALITY	969	681	117	38	133
40105 AARUGHAT RURAL MUNICIPALITY	2,290	1,479	598	73	140
40106 BHIMSEN THAPA RURAL MUNICIPALITY	1,738	1,179	356	14	189
40107 SIRANCHOWK RURAL MUNICIPALITY	1,832	1,258	419	28	127
40108 PALUNG TAR MUNICIPALITY	4,029	2,539	921	226	343
40109 GORKHA MUNICIPALITY	10,225	4,392	4,093	554	1,186
40110 SHAHID LAKHAN RURAL MUNICIPALITY	2,560	1,555	717	54	234
40111 GANDAKI RURAL MUNICIPALITY	2,596	1,091	106	53	1,346
Manang District	1,695	1,037	100	218	340
40201 NARPA BHUMI RURAL MUNICIPALITY	104	64	0	22	18
40202 MANANG NGISHANG RURAL MUNICIPALITY	668	320	27	181	140
40203 CHAME RURAL MUNICIPALITY	450	255	47	0	148
40204 NASAON RURAL MUNICIPALITY	473	398	26	15	34
Mustang District	3,106	2,423	137	28	518
40301 LO-GHEKAR DAMODARKUNDA RURAL MUNICIPA	234	190	9	11	24
40302 GHARPAJHONG RURAL MUNICIPALITY	1,354	1,020	76	0	258
40303 WARAGUNG MUKTIKSHETRA RURAL MUNICIPAL	563	410	37	0	116
40304 LOMANTHANG RURAL MUNICIPALITY	266	203	10	17	36
40305 THASANG RURAL MUNICIPALITY	689	600	5	0	84
Myagdi District	16,652	9,263	2,278	229	4,882
40401 ANNAPURNA RURAL MUNICIPALITY	2,296	961	187	2	1,146
40402 RAGHUGANGA RURAL MUNICIPALITY	1,575	1,231	57	22	265
40403 DHAWALAGIRI RURAL MUNICIPALITY	2,044	1,187	209	14	634
40404 MALIKA RURAL MUNICIPALITY	1,917	1,120	348	17	432
40405 MANGALA RURAL MUNICIPALITY	1,559	1,106	32	0	421
40406 BENI MUNICIPALITY	7,261	3,658	1,445	174	1,984
Kaski District	111,818	25,764	13,684	8,563	63,807
40501 MADI RURAL MUNICIPALITY	1,053	502	60	5	486
40502 MACHHAPUCHCHHRE RURAL MUNICIPALITY	1,816	860	45	155	756
40503 ANNAPURNA RURAL MUNICIPALITY	3,610	1,713	334	214	1,349
40504 POKHARA METROPOLITIAN CITY	104,469	22,125	13,223	8,164	60,957
40505 RUPA RURAL MUNICIPALITY	870	564	22	25	259
Lamjung District	29,395	13,159	12,472	470	3,294
40601 DORDI RURAL MUNICIPALITY	1,186	890	205	10	81
40602 MARSHYANGDI RURAL MUNICIPALITY	1,689	1,312	263	51	63
40603 KWHOLA SOTHAR RURAL MUNICIPALITY	868	575	59	22	212
40604 MADHYA NEPAL MUNICIPALITY	2,945	1,398	874	114	559
40605 BENSI SHAHAR MUNICIPALITY	12,466	2,615	9,176	122	553
40606 SUNDARBAZAR MUNICIPALITY	7,868	4,982	1,341	95	1,450
40607 RAINAS MUNICIPALITY	1,571	1,094	429	11	37
40608 DUDHAPOKHARI RURAL MUNICIPALITY	802	293	125	45	339
Tanahu District	36,686	9,174	4,508	498	22,506
40701 BHANU MUNICIPALITY	3,112	919	120	28	2,045
40702 BYAS MUNICIPALITY	10,419	2,559	1,195	143	6,522
40703 MYAGDE RURAL MUNICIPALITY	1,832	647	300	18	867
40704 SHUKLAGANDAKI MUNICIPALITY	8,990	1,608	2,500	123	4,759
40705 BHIMAD MUNICIPALITY	2,638	748	142	27	1,721
40706 GHIRING RURAL MUNICIPALITY	760	340	2	0	418
40707 RHISHING RURAL MUNICIPALITY	1,257	393	29	0	835
40708 DEVGHAT RURAL MUNICIPALITY	1,127	510	10	31	576
40709 BANDIPUR RURAL MUNICIPALITY	3,202	705	40	85	2,372
40710 AANBU KHAIRENI RURAL MUNICIPALITY	3,349	745	170	43	2,391

1) NSIC stands for Nepal Standard Industrial Classification.

2) Establishments which belong to Section O, T, or U of NSIC are not surveyed.

3) Includes Lease/contract out.

4) Includes "Not reported", "Unknown" and so on.

Table 6-2 Number of Persons Engaged by Section of Industrial Classification, Tenure of Business Place (Land) and Local Level.

District and Local Level	Section of NSIC <sup>1)</sup>				
	Total <sup>2)</sup>				
	Tenure of Business Place (Land)				
	Total	Owned	Rented	Not <sup>3)</sup> Applicable	
Nawalparasi East District	38,396	11,427	3,267	1,489	22,213
40801 GAIDAKOT MUNICIPALITY	9,937	3,727	904	176	5,130
40802 BULINGTAR RURAL MUNICIPALITY	1,135	434	26	9	666
40803 BUNGDIKALI RURAL MUNICIPALITY	1,153	363	19	0	771
40804 HUPSEKOT RURAL MUNICIPALITY	1,832	551	26	20	1,235
40805 DEVCHULI MUNICIPALITY	6,553	2,374	478	180	3,521
40806 KAWASOTI MUNICIPALITY	10,207	2,320	643	705	6,539
40807 MADHYA BINDU MUNICIPALITY	4,452	815	835	306	2,496
40808 BINAYI TRIBENI RURAL MUNICIPALITY	3,127	843	336	93	1,855
Syangja District	20,946	6,443	739	315	13,449
40901 PUTALIBAZAR MUNICIPALITY	4,033	1,146	155	17	2,715
40902 PHEDIKHOLA RURAL MUNICIPALITY	772	259	33	5	475
40903 AANDHIKHOLA RURAL MUNICIPALITY	923	457	28	0	438
40904 ARJUN CHOUPARI RURAL MUNICIPALITY	878	330	23	0	525
40905 BHIRKOT MUNICIPALITY	2,014	484	216	2	1,312
40906 BIRUWA RURAL MUNICIPALITY	1,300	357	12	10	921
40907 HARINAS RURAL MUNICIPALITY	792	318	13	0	461
40908 CHAPAKOT MUNICIPALITY	1,819	758	73	8	980
40909 WALLING MUNICIPALITY	4,210	1,081	48	244	2,837
40910 GALYANG MUNICIPALITY	2,699	808	73	13	1,805
40911 KALIGANDAKI RURAL MUNICIPALITY	1,506	445	65	16	980
Syangja District	12,983	5,183	2,013	329	5,458
41001 MODI RURAL MUNICIPALITY	1,803	698	143	31	931
41002 JALJALA RURAL MUNICIPALITY	2,457	1,301	663	66	427
41003 KUSHMA MUNICIPALITY	4,046	1,307	1,047	158	1,534
41004 PHALEBAS MUNICIPALITY	1,792	720	72	38	962
41005 MAHASHILA RURAL MUNICIPALITY	606	263	9	25	309
41006 BIHADI RURAL MUNICIPALITY	863	512	37	0	314
41007 PAIYU RURAL MUNICIPALITY	1,416	382	42	11	981
Baglung District	30,372	16,418	5,916	967	7,071
41101 BAGLUNG MUNICIPALITY	9,320	4,169	3,260	339	1,552
41102 KATHEKHOLA RURAL MUNICIPALITY	3,939	1,717	60	12	2,150
41103 TARAKHOLA RURAL MUNICIPALITY	1,206	826	224	126	30
41104 TAMANKHOLA RURAL MUNICIPALITY	612	437	99	30	46
41105 DHORPATAN MUNICIPALITY	2,331	1,417	838	35	41
41106 NISIKHOLA RURAL MUNICIPALITY	1,078	879	168	7	24
41107 BADIGAD RURAL MUNICIPALITY	2,269	1,569	614	24	62
41108 GALKOT MUNICIPALITY	4,159	2,282	303	194	1,380
41109 BARENG RURAL MUNICIPALITY	662	471	142	49	0
41110 JAIMUNI MUNICIPALITY	4,796	2,651	208	151	1,786

1) NSIC stands for Nepal Standard Industrial Classification.

2) Establishments which belong to Section O, T, or U of NSIC are not surveyed.

3) Includes Lease/contract out.

4) Includes "Not reported", "Unknown" and so on.

Table 6-2 Number of Persons Engaged by Section of Industrial Classification, Tenure of Business Place (Land) and Local Level.

District and Local Level	Section of NSIC <sup>1)</sup>				
	A				
	Agriculture, forestry and fishing <sup>2)</sup>				
	Tenure of Business Place (Land)				
	Total	Owned	Rented		Not <sup>3)</sup> Applicable
<b>Gandaki Province</b>					
Total	12,892	5,843	1,181	788	5,080
Metropolitan City	1,515	438	567	148	362
Municipality	6,224	3,520	374	401	1,929
Rural Municipality	5,153	1,885	240	239	2,789
<b>401 Gorkha</b>					
Total	2,287	1,045	252	108	882
Municipality	934	505	144	67	218
Rural Municipality	1,353	540	108	41	664
<b>402 Manang</b>					
Total	110	24	0	52	34
Rural Municipality	110	24	0	52	34
<b>403 Mustang</b>					
Total	24	10	0	5	9
Rural Municipality	24	10	0	5	9
<b>404 Myagdi</b>					
Total	1,595	922	18	32	623
Municipality	722	483	6	27	206
Rural Municipality	873	439	12	5	417
<b>405 Kaski</b>					
Total	1,901	584	587	217	513
Metropolitan City	1,515	438	567	148	362
Rural Municipality	386	146	20	69	151
<b>406 Lamjung</b>					
Total	802	444	45	35	278
Municipality	612	370	40	30	172
Rural Municipality	190	74	5	5	106

1) NSIC stands for Nepal Standard Industrial Classification.

2) Registered establishments only.

3) Includes Lease/contract out.

4) Includes "Not reported ", "Unknown" and so on.

Table 6-2 Number of Persons Engaged by Section of Industrial Classification, Tenure of Business Place (Land) and Local Level.

District and Local Level	Section of NSIC <sup>1)</sup>				
	A				
	Agriculture, forestry and fishing <sup>2)</sup>				
	Tenure of Business Place (Land)				
	Total	Owned	Rented		Not <sup>3)</sup> Applicable
<b>407 Tanahu</b>					
Total	972	336	13	45	578
Municipality	518	161	7	12	338
Rural Municipality	454	175	6	33	240
<b>408 Nawalparasi East</b>					
Total	1,213	662	45	58	448
Municipality	966	609	32	55	270
Rural Municipality	247	53	13	3	178
<b>409 Syangja</b>					
Total	513	165	35	10	303
Municipality	302	147	24	10	121
Rural Municipality	211	18	11	0	182
<b>410 Parbat</b>					
Total	589	205	73	36	275
Municipality	208	59	32	16	101
Rural Municipality	381	146	41	20	174
<b>411 Baglung</b>					
Total	2,886	1,446	113	190	1,137
Municipality	1,962	1,186	89	184	503
Rural Municipality	924	260	24	6	634

1) NSIC stands for Nepal Standard Industrial Classification.

2) Registered establishments only.

3) Includes Lease/contract out.

4) Includes "Not reported ", "Unknown" and so on.

Table 6-2 Number of Persons Engaged by Section of Industrial Classification, Tenure of Business Place (Land) and Local Level.

District and Local Level	Section of NSIC <sup>1)</sup>				
	A				
	Agriculture, forestry and fishing <sup>2)</sup>				
	Tenure of Business Place (Land)				
	Total	Owned	Rented		Not <sup>3)</sup> Applicable
Gorkha District	2,287	1,045	252	108	882
40101 CHUMANUBRI RURAL MUNICIPALITY	0	0	0	0	0
40102 AJIRKOT RURAL MUNICIPALITY	152	58	15	14	65
40103 BARPAK SULIKOT RURAL MUNICIPALITY	109	11	0	0	98
40104 DHARCHE RURAL MUNICIPALITY	49	1	4	5	39
40105 AARUGHAT RURAL MUNICIPALITY	101	43	10	5	43
40106 BHIMSEN THAPA RURAL MUNICIPALITY	130	66	12	3	49
40107 SIRANCHOWK RURAL MUNICIPALITY	110	47	8	0	55
40108 PALUNG TAR MUNICIPALITY	481	298	68	42	73
40109 GORKHA MUNICIPALITY	453	207	76	25	145
40110 SHAHID LAKHAN RURAL MUNICIPALITY	145	43	56	0	46
40111 GANDAKI RURAL MUNICIPALITY	557	271	3	14	269
Manang District	110	24	0	52	34
40201 NARPA BHUMI RURAL MUNICIPALITY	0	0	0	0	0
40202 MANANG NGISHANG RURAL MUNICIPALITY	71	6	0	52	13
40203 CHAME RURAL MUNICIPALITY	12	0	0	0	12
40204 NASAON RURAL MUNICIPALITY	27	18	0	0	9
Mustang District	24	10	0	5	9
40301 LO-GHEKAR DAMODARKUNDA RURAL MUNICIPA	18	4	0	5	9
40302 GHARPAJHONG RURAL MUNICIPALITY	0	0	0	0	0
40303 WARAGUNG MUKTIKSHETRA RURAL MUNICIPAL	2	2	0	0	0
40304 LOMANTHANG RURAL MUNICIPALITY	0	0	0	0	0
40305 THASANG RURAL MUNICIPALITY	4	4	0	0	0
Myagdi District	1,595	922	18	32	623
40401 ANNAPURNA RURAL MUNICIPALITY	127	92	0	0	35
40402 RAGHUGANGA RURAL MUNICIPALITY	253	215	0	3	35
40403 DHAWALAGIRI RURAL MUNICIPALITY	228	51	5	0	172
40404 MALIKA RURAL MUNICIPALITY	99	21	7	2	69
40405 MANGALA RURAL MUNICIPALITY	166	60	0	0	106
40406 BENI MUNICIPALITY	722	483	6	27	206
Kaski District	1,901	584	587	217	513
40501 MADI RURAL MUNICIPALITY	25	3	0	0	22
40502 MACHHAPUCHCHHRE RURAL MUNICIPALITY	167	89	6	69	3
40503 ANNAPURNA RURAL MUNICIPALITY	134	36	14	0	84
40504 POKHARA METROPOLITIAN CITY	1,515	438	567	148	362
40505 RUPA RURAL MUNICIPALITY	60	18	0	0	42
Lamjung District	802	444	45	35	278
40601 DORDI RURAL MUNICIPALITY	39	30	2	1	6
40602 MARSHYANGDI RURAL MUNICIPALITY	16	10	0	0	6
40603 KWHOLA SOTHAR RURAL MUNICIPALITY	75	29	0	0	46
40604 MADHYA NEPAL MUNICIPALITY	142	80	19	6	37
40605 BENSI SHAHAR MUNICIPALITY	213	155	9	14	35
40606 SUNDARBAZAR MUNICIPALITY	212	98	4	10	100
40607 RAINAS MUNICIPALITY	45	37	8	0	0
40608 DUDHAPOKHARI RURAL MUNICIPALITY	60	5	3	4	48
Tanahu District	972	336	13	45	578
40701 BHANU MUNICIPALITY	101	34	0	5	62
40702 BYAS MUNICIPALITY	230	83	7	6	134
40703 MYAGDE RURAL MUNICIPALITY	71	32	4	8	27
40704 SHUKLAGANDAKI MUNICIPALITY	161	36	0	1	124
40705 BHIMAD MUNICIPALITY	26	8	0	0	18
40706 GHIRING RURAL MUNICIPALITY	11	0	0	0	11
40707 RHISHING RURAL MUNICIPALITY	79	0	0	0	79
40708 DEVGHAT RURAL MUNICIPALITY	51	17	0	9	25
40709 BANDIPUR RURAL MUNICIPALITY	172	99	2	16	55
40710 AANBU KHAIRENI RURAL MUNICIPALITY	70	27	0	0	43

1) NSIC stands for Nepal Standard Industrial Classification.

2) Registered establishments only.

3) Includes Lease/contract out.

4) Includes "Not reported ", "Unknown" and so on.

Table 6-2 Number of Persons Engaged by Section of Industrial Classification, Tenure of Business Place (Land) and Local Level.

District and Local Level	Section of NSIC <sup>1)</sup>				
	A				
	Agriculture, forestry and fishing <sup>2)</sup>				
	Tenure of Business Place (Land)				
	Total	Owned	Rented		Not <sup>3)</sup> Applicable
Nawalparasi East District	1,213	662	45	58	448
40801 GAIDAKOT MUNICIPALITY	507	403	16	12	76
40802 BULINGTAR RURAL MUNICIPALITY	10	0	0	0	10
40803 BUNGDIKALI RURAL MUNICIPALITY	47	10	0	0	37
40804 HUPSEKOT RURAL MUNICIPALITY	140	10	0	3	127
40805 DEVCHULI MUNICIPALITY	107	71	0	1	35
40806 KAWASOTI MUNICIPALITY	224	95	14	18	97
40807 MADHYA BINDU MUNICIPALITY	128	40	2	24	62
40808 BINAYI TRIBENI RURAL MUNICIPALITY	50	33	13	0	4
Syangja District	513	165	35	10	303
40901 PUTALIBAZAR MUNICIPALITY	25	15	0	0	10
40902 PHEDIKHOLA RURAL MUNICIPALITY	11	0	11	0	0
40903 AANDHIKHOLA RURAL MUNICIPALITY	27	7	0	0	20
40904 ARJUN CHOUPARI RURAL MUNICIPALITY	8	2	0	0	6
40905 BHIRKOT MUNICIPALITY	41	20	9	0	12
40906 BIRUWA RURAL MUNICIPALITY	98	6	0	0	92
40907 HARINAS RURAL MUNICIPALITY	8	0	0	0	8
40908 CHAPAKOT MUNICIPALITY	68	57	0	0	11
40909 WALLING MUNICIPALITY	132	30	15	10	77
40910 GALYANG MUNICIPALITY	36	25	0	0	11
40911 KALIGANDAKI RURAL MUNICIPALITY	59	3	0	0	56
Syangja District	589	205	73	36	275
41001 MODI RURAL MUNICIPALITY	78	34	6	3	35
41002 JALJALA RURAL MUNICIPALITY	211	93	35	6	77
41003 KUSHMA MUNICIPALITY	146	44	32	16	54
41004 PHALEBAS MUNICIPALITY	62	15	0	0	47
41005 MAHASHILA RURAL MUNICIPALITY	12	4	0	0	8
41006 BIHADI RURAL MUNICIPALITY	12	6	0	0	6
41007 PAIYU RURAL MUNICIPALITY	68	9	0	11	48
Baglung District	2,886	1,446	113	190	1,137
41101 BAGLUNG MUNICIPALITY	536	316	61	16	143
41102 KATHEKHOLA RURAL MUNICIPALITY	677	89	0	0	588
41103 TARAKHOLA RURAL MUNICIPALITY	39	16	13	0	10
41104 TAMANKHOLA RURAL MUNICIPALITY	21	3	0	0	18
41105 DHORPATAN MUNICIPALITY	77	24	8	22	23
41106 NISIKHOLA RURAL MUNICIPALITY	68	60	2	0	6
41107 BADIGAD RURAL MUNICIPALITY	113	92	9	0	12
41108 GALKOT MUNICIPALITY	552	259	17	17	259
41109 BARENG RURAL MUNICIPALITY	6	0	0	6	0
41110 JAIMUNI MUNICIPALITY	797	587	3	129	78

1) NSIC stands for Nepal Standard Industrial Classification.

2) Registered establishments only.

3) Includes Lease/contract out.

4) Includes "Not reported", "Unknown" and so on.



Table 6-2 Number of Persons Engaged by Section of Industrial Classification, Tenure of Business Place (Land) and Local Level.

District and Local Level	Section of NSIC <sup>1)</sup>				
	C				
	Manufacturing				
	Tenure of Business Place (Land)				
	Total	Owned	Rented		Not <sup>2)</sup> Applicable
<b>Gandaki Province</b>					
Total	37,998	11,471	8,444	3,323	14,760
Metropolitan City	11,143	1,466	2,130	1,755	5,792
Municipality	19,326	6,808	4,700	1,429	6,389
Rural Municipality	7,529	3,197	1,614	139	2,579
<b>401 Gorkha</b>					
Total	3,635	1,639	1,589	315	92
Municipality	2,338	962	1,072	290	14
Rural Municipality	1,297	677	517	25	78
<b>402 Manang</b>					
Total	15	0	0	1	14
Rural Municipality	15	0	0	1	14
<b>403 Mustang</b>					
Total	157	108	13	2	34
Rural Municipality	157	108	13	2	34
<b>404 Myagdi</b>					
Total	1,862	1,153	342	46	321
Municipality	693	370	180	43	100
Rural Municipality	1,169	783	162	3	221
<b>405 Kaski</b>					
Total	11,618	1,603	2,209	1,769	6,037
Metropolitan City	11,143	1,466	2,130	1,755	5,792
Rural Municipality	475	137	79	14	245
<b>406 Lamjung</b>					
Total	1,834	695	758	84	297
Municipality	1,633	591	695	75	272
Rural Municipality	201	104	63	9	25

1) NSIC stands for Nepal Standard Industrial Classification.

2) Includes Lease/contract out.

3) Includes "Not reported", "Unknown" and so on.

Table 6-2 Number of Persons Engaged by Section of Industrial Classification, Tenure of Business Place (Land) and Local Level.

District and Local Level	Section of NSIC <sup>1)</sup>				
	C				
	Manufacturing				
	Tenure of Business Place (Land)				
	Total	Owned	Rented		Not <sup>2)</sup> Applicable
<b>407 Tanahu</b>					
Total	4,202	971	1,015	28	2,188
Municipality	2,742	584	693	10	1,455
Rural Municipality	1,460	387	322	18	733
<b>408 Nawalparasi East</b>					
Total	8,309	3,424	983	835	3,067
Municipality	7,617	3,174	956	820	2,667
Rural Municipality	692	250	27	15	400
<b>409 Syangja</b>					
Total	2,123	258	186	135	1,544
Municipality	1,547	187	146	120	1,094
Rural Municipality	576	71	40	15	450
<b>410 Parbat</b>					
Total	1,401	306	387	25	683
Municipality	658	70	228	10	350
Rural Municipality	743	236	159	15	333
<b>411 Baglung</b>					
Total	2,842	1,314	962	83	483
Municipality	2,098	870	730	61	437
Rural Municipality	744	444	232	22	46

1) NSIC stands for Nepal Standard Industrial Classification.

2) Includes Lease/contract out.

3) Includes "Not reported ", "Unknown" and so on.

Table 6-2 Number of Persons Engaged by Section of Industrial Classification, Tenure of Business Place (Land) and Local Level.

District and Local Level	Section of NSIC <sup>1)</sup>				
	C				
	Manufacturing				
	Tenure of Business Place (Land)				
	Total	Owned	Rented	Not <sup>2)</sup> Applicable	
Gorkha District	3,635	1,639	1,589	315	92
40101 CHUMANUBRI RURAL MUNICIPALITY	4	4	0	0	0
40102 AJIRKOT RURAL MUNICIPALITY	195	85	94	13	3
40103 BARPAK SULIKOT RURAL MUNICIPALITY	142	88	53	0	1
40104 DHARCHE RURAL MUNICIPALITY	55	42	11	2	0
40105 AARUGHAT RURAL MUNICIPALITY	265	145	120	0	0
40106 BHIMSEN THAPA RURAL MUNICIPALITY	172	122	49	1	0
40107 SIRANCHOWK RURAL MUNICIPALITY	216	99	108	9	0
40108 PALUNG TAR MUNICIPALITY	496	299	177	14	6
40109 GORKHA MUNICIPALITY	1,842	663	895	276	8
40110 SHAHID LAKHAN RURAL MUNICIPALITY	104	51	51	0	2
40111 GANDAKI RURAL MUNICIPALITY	144	41	31	0	72
Manang District	15	0	0	1	14
40201 NARPA BHUMI RURAL MUNICIPALITY	4	0	0	1	3
40202 MANANG NGISHANG RURAL MUNICIPALITY	3	0	0	0	3
40203 CHAME RURAL MUNICIPALITY	7	0	0	0	7
40204 NASAON RURAL MUNICIPALITY	1	0	0	0	1
Mustang District	157	108	13	2	34
40301 LO-GHEKAR DAMODARKUNDA RURAL MUNICIPALITY	11	11	0	0	0
40302 GHARPAJHONG RURAL MUNICIPALITY	90	65	8	0	17
40303 WARAGUNG MUKTIKSHETRA RURAL MUNICIPALITY	8	6	2	0	0
40304 LOMANTHANG RURAL MUNICIPALITY	20	4	3	2	11
40305 THASANG RURAL MUNICIPALITY	28	22	0	0	6
Myagdi District	1,862	1,153	342	46	321
40401 ANNAPURNA RURAL MUNICIPALITY	147	47	14	0	86
40402 RAGHUGANGA RURAL MUNICIPALITY	165	134	2	0	29
40403 DHAWALAGIRI RURAL MUNICIPALITY	373	257	61	0	55
40404 MALIKA RURAL MUNICIPALITY	266	164	79	3	20
40405 MANGALA RURAL MUNICIPALITY	218	181	6	0	31
40406 BENI MUNICIPALITY	693	370	180	43	100
Kaski District	11,618	1,603	2,209	1,769	6,037
40501 MADI RURAL MUNICIPALITY	54	21	7	0	26
40502 MACHHAPUCHCHHRE RURAL MUNICIPALITY	134	50	18	14	52
40503 ANNAPURNA RURAL MUNICIPALITY	234	28	48	0	158
40504 POKHARA METROPOLITAN CITY	11,143	1,466	2,130	1,755	5,792
40505 RUPA RURAL MUNICIPALITY	53	38	6	0	9
Lamjung District	1,834	695	758	84	297
40601 DORDI RURAL MUNICIPALITY	38	25	12	0	1
40602 MARSHYANGDI RURAL MUNICIPALITY	99	56	35	6	2
40603 KWHOLA SOTHAR RURAL MUNICIPALITY	43	17	5	3	18
40604 MADHYA NEPAL MUNICIPALITY	460	127	195	73	65
40605 BENSI SHAHAR MUNICIPALITY	559	209	305	0	45
40606 SUNDARBAZAR MUNICIPALITY	445	193	88	2	162
40607 RAINAS MUNICIPALITY	169	62	107	0	0
40608 DUDHAPOKHARI RURAL MUNICIPALITY	21	6	11	0	4
Tanahu District	4,202	971	1,015	28	2,188
40701 BHANU MUNICIPALITY	218	36	20	0	162
40702 BYAS MUNICIPALITY	1,417	119	512	7	779
40703 MYAGDE RURAL MUNICIPALITY	515	202	206	4	103
40704 SHUKLAGANDAKI MUNICIPALITY	924	408	145	3	368
40705 BHIMAD MUNICIPALITY	183	21	16	0	146
40706 GHIRING RURAL MUNICIPALITY	42	5	0	0	37
40707 RHISHING RURAL MUNICIPALITY	80	6	11	0	63
40708 DEVGHAT RURAL MUNICIPALITY	52	13	4	0	35
40709 BANDIPUR RURAL MUNICIPALITY	208	19	0	3	186
40710 AANBU KHAIRENI RURAL MUNICIPALITY	563	142	101	11	309

1) NSIC stands for Nepal Standard Industrial Classification.

2) Includes Lease/contract out.

3) Includes "Not reported", "Unknown" and so on.

Table 6-2 Number of Persons Engaged by Section of Industrial Classification, Tenure of Business Place (Land) and Local Level.

District and Local Level	Section of NSIC <sup>1)</sup>				
	C				
	Manufacturing				
	Tenure of Business Place (Land)				
	Total	Owned	Rented		Not <sup>2)</sup> Applicable
Nawalparasi East District	8,309	3,424	983	835	3,067
40801 GAIDAKOT MUNICIPALITY	2,339	1,334	160	12	833
40802 BULINGTAR RURAL MUNICIPALITY	52	3	1	0	48
40803 BUNGDIKALI RURAL MUNICIPALITY	80	10	6	0	64
40804 HUPSEKOT RURAL MUNICIPALITY	171	37	5	0	129
40805 DEVCHULI MUNICIPALITY	1,904	1,301	89	14	500
40806 KAWASOTI MUNICIPALITY	2,212	532	87	592	1,001
40807 MADHYA BINDU MUNICIPALITY	1,162	7	620	202	333
40808 BINAYI TRIBENI RURAL MUNICIPALITY	389	200	15	15	159
Syangja District	2,123	258	186	135	1,544
40901 PUTALIBAZAR MUNICIPALITY	423	50	33	17	323
40902 PHEDIKHOLA RURAL MUNICIPALITY	62	12	0	0	50
40903 AANDHIKHOLA RURAL MUNICIPALITY	65	13	2	0	50
40904 ARJUN CHOUPARI RURAL MUNICIPALITY	92	10	0	0	82
40905 BHIRKOT MUNICIPALITY	187	8	54	0	125
40906 BIRUWA RURAL MUNICIPALITY	104	12	2	9	81
40907 HARINAS RURAL MUNICIPALITY	45	2	0	0	43
40908 CHAPAKOT MUNICIPALITY	187	68	31	0	88
40909 WALLING MUNICIPALITY	446	14	8	97	327
40910 GALYANG MUNICIPALITY	304	47	20	6	231
40911 KALIGANDAKI RURAL MUNICIPALITY	208	22	36	6	144
Syangja District	1,401	306	387	25	683
41001 MODI RURAL MUNICIPALITY	191	61	29	7	94
41002 JALJALA RURAL MUNICIPALITY	342	158	109	8	67
41003 KUSHMA MUNICIPALITY	484	45	223	1	215
41004 PHALEBAS MUNICIPALITY	174	25	5	9	135
41005 MAHASHILA RURAL MUNICIPALITY	18	1	0	0	17
41006 BIHADI RURAL MUNICIPALITY	46	6	5	0	35
41007 PAIYU RURAL MUNICIPALITY	146	10	16	0	120
Baglung District	2,842	1,314	962	83	483
41101 BAGLUNG MUNICIPALITY	1,078	372	471	39	196
41102 KATHEKHOLA RURAL MUNICIPALITY	179	137	0	0	42
41103 TARAKHOLA RURAL MUNICIPALITY	122	74	48	0	0
41104 TAMANKHOLA RURAL MUNICIPALITY	75	59	15	0	1
41105 DHORPATAN MUNICIPALITY	261	146	107	8	0
41106 NISIKHOLA RURAL MUNICIPALITY	86	55	28	2	1
41107 BADIGAD RURAL MUNICIPALITY	247	102	125	18	2
41108 GALKOT MUNICIPALITY	439	154	125	11	149
41109 BARENG RURAL MUNICIPALITY	35	17	16	2	0
41110 JAIMUNI MUNICIPALITY	320	198	27	3	92

1) NSIC stands for Nepal Standard Industrial Classification.

2) Includes Lease/contract out.

3) Includes "Not reported ", "Unknown" and so on.

Table 6-2 Number of Persons Engaged by Section of Industrial Classification, Tenure of Business Place (Land) and Local Level.

District and Local Level	Section of NSIC <sup>1)</sup>				
	B+D+E+F				
	Mining, Electricity, Gas, Water supply & Construction				
	Tenure of Business Place (Land)				
	Total	Owned	Rented		Not <sup>2)</sup> Applicable
<b>Gandaki Province</b>					
Total	6,142	2,718	1,068	487	1,869
Metropolitan City	1,130	259	353	116	402
Municipality	2,085	921	400	163	601
Rural Municipality	2,927	1,538	315	208	866
<b>401 Gorkha</b>					
Total	567	265	111	31	160
Municipality	236	118	84	0	34
Rural Municipality	331	147	27	31	126
<b>402 Manang</b>					
Total	45	17	2	7	19
Rural Municipality	45	17	2	7	19
<b>403 Mustang</b>					
Total	510	510	0	0	0
Rural Municipality	510	510	0	0	0
<b>404 Myagdi</b>					
Total	678	242	41	0	395
Municipality	75	36	11	0	28
Rural Municipality	603	206	30	0	367
<b>405 Kaski</b>					
Total	1,183	286	353	116	428
Metropolitan City	1,130	259	353	116	402
Rural Municipality	53	27	0	0	26
<b>406 Lamjung</b>					
Total	611	377	90	28	116
Municipality	334	163	74	1	96
Rural Municipality	277	214	16	27	20

1) NSIC stands for Nepal Standard Industrial Classification.

2) Includes Lease/contract out.

3) Includes "Not reported", "Unknown" and so on.

Table 6-2 Number of Persons Engaged by Section of Industrial Classification, Tenure of Business Place (Land) and Local Level.

District and Local Level	Section of NSIC <sup>1)</sup>				
	B+D+E+F				
	Mining, Electricity, Gas, Water supply & Construction				
	Tenure of Business Place (Land)				
	Total	Owned	Rented		Not <sup>2)</sup> Applicable
<b>407 Tanahu</b>					
Total	781	216	133	101	331
Municipality	510	94	125	101	190
Rural Municipality	271	122	8	0	141
<b>408 Nawalparasi East</b>					
Total	712	229	163	43	277
Municipality	440	202	42	28	168
Rural Municipality	272	27	121	15	109
<b>409 Syangja</b>					
Total	75	40	12	0	23
Municipality	50	19	11	0	20
Rural Municipality	25	21	1	0	3
<b>410 Parbat</b>					
Total	196	72	59	13	52
Municipality	73	23	7	13	30
Rural Municipality	123	49	52	0	22
<b>411 Baglung</b>					
Total	784	464	104	148	68
Municipality	367	266	46	20	35
Rural Municipality	417	198	58	128	33

1) NSIC stands for Nepal Standard Industrial Classification.

2) Includes Lease/contract out.

3) Includes "Not reported ", "Unknown" and so on.

Table 6-2 Number of Persons Engaged by Section of Industrial Classification, Tenure of Business Place (Land) and Local Level.

District and Local Level	Section of NSIC <sup>1)</sup>				
	B+D+E+F				
	Mining, Electricity, Gas, Water supply & Construction				
	Tenure of Business Place (Land)				
	Total	Owned	Rented	Not <sup>2)</sup> Applicable	
Gorkha District	567	265	111	31	160
40101 CHUMANUBRI RURAL MUNICIPALITY	7	7	0	0	0
40102 AJIRKOT RURAL MUNICIPALITY	101	32	8	22	39
40103 BARPAK SULIKOT RURAL MUNICIPALITY	52	30	3	2	17
40104 DHARCHE RURAL MUNICIPALITY	17	4	8	3	2
40105 AARUGHAT RURAL MUNICIPALITY	65	17	5	0	43
40106 BHIMSEN THAPA RURAL MUNICIPALITY	15	12	3	0	0
40107 SIRANCHOWK RURAL MUNICIPALITY	27	19	0	1	7
40108 PALUNG TAR MUNICIPALITY	73	41	22	0	10
40109 GORKHA MUNICIPALITY	163	77	62	0	24
40110 SHAHID LAKHAN RURAL MUNICIPALITY	9	9	0	0	0
40111 GANDAKI RURAL MUNICIPALITY	38	17	0	3	18
Manang District	45	17	2	7	19
40201 NARPA BHUMI RURAL MUNICIPALITY	10	0	0	3	7
40202 MANANG NGISHANG RURAL MUNICIPALITY	5	0	0	2	3
40203 CHAME RURAL MUNICIPALITY	18	14	0	0	4
40204 NASAON RURAL MUNICIPALITY	12	3	2	2	5
Mustang District	510	510	0	0	0
40301 LO-GHEKAR DAMODARKUNDA RURAL MUNICIPALITY	0	0	0	0	0
40302 GHARPAJHONG RURAL MUNICIPALITY	510	510	0	0	0
40303 WARAGUNG MUKTIKSHETRA RURAL MUNICIPALITY	0	0	0	0	0
40304 LOMANTHANG RURAL MUNICIPALITY	0	0	0	0	0
40305 THASANG RURAL MUNICIPALITY	0	0	0	0	0
Myagdi District	678	242	41	0	395
40401 ANNAPURNA RURAL MUNICIPALITY	401	113	20	0	268
40402 RAGHUGANGA RURAL MUNICIPALITY	20	16	0	0	4
40403 DHAWALAGIRI RURAL MUNICIPALITY	124	33	10	0	81
40404 MALIKA RURAL MUNICIPALITY	46	39	0	0	7
40405 MANGALA RURAL MUNICIPALITY	12	5	0	0	7
40406 BENI MUNICIPALITY	75	36	11	0	28
Kaski District	1,183	286	353	116	428
40501 MADI RURAL MUNICIPALITY	4	0	0	0	4
40502 MACHHAPUCHCHHRE RURAL MUNICIPALITY	2	0	0	0	2
40503 ANNAPURNA RURAL MUNICIPALITY	44	27	0	0	17
40504 POKHARA METROPOLITAN CITY	1,130	259	353	116	402
40505 RUPA RURAL MUNICIPALITY	3	0	0	0	3
Lamjung District	611	377	90	28	116
40601 DORDI RURAL MUNICIPALITY	58	53	3	0	2
40602 MARSHYANGDI RURAL MUNICIPALITY	163	137	13	11	2
40603 KWHOLA SOTHAR RURAL MUNICIPALITY	44	19	0	14	11
40604 MADHYA NEPAL MUNICIPALITY	43	22	21	0	0
40605 BENSI SHAHAR MUNICIPALITY	160	61	41	0	58
40606 SUNDARBAZAR MUNICIPALITY	125	80	9	1	35
40607 RAINAS MUNICIPALITY	6	0	3	0	3
40608 DUDHAPOKHARI RURAL MUNICIPALITY	12	5	0	2	5
Tanahu District	781	216	133	101	331
40701 BHANU MUNICIPALITY	16	2	0	0	14
40702 BYAS MUNICIPALITY	177	40	21	0	116
40703 MYAGDE RURAL MUNICIPALITY	49	41	8	0	0
40704 SHUKLAGANDAKI MUNICIPALITY	303	52	104	101	46
40705 BHIMAD MUNICIPALITY	14	0	0	0	14
40706 GHIRING RURAL MUNICIPALITY	0	0	0	0	0
40707 RHISHING RURAL MUNICIPALITY	51	0	0	0	51
40708 DEVGHAT RURAL MUNICIPALITY	0	0	0	0	0
40709 BANDIPUR RURAL MUNICIPALITY	59	0	0	0	59
40710 AANBU KHAIRENI RURAL MUNICIPALITY	112	81	0	0	31

1) NSIC stands for Nepal Standard Industrial Classification.

2) Includes Lease/contract out.

3) Includes "Not reported ", "Unknown" and so on.

Table 6-2 Number of Persons Engaged by Section of Industrial Classification, Tenure of Business Place (Land) and Local Level.

District and Local Level	Section of NSIC <sup>1)</sup>				
	B+D+E+F				
	Mining, Electricity, Gas, Water supply & Construction				
	Tenure of Business Place (Land)				
	Total	Owned	Rented		Not <sup>2)</sup> Applicable
Nawalparasi East District	712	229	163	43	277
40801 GAIDAKOT MUNICIPALITY	96	49	15	0	32
40802 BULINGTAR RURAL MUNICIPALITY	38	1	0	9	28
40803 BUNGDIKALI RURAL MUNICIPALITY	58	1	0	0	57
40804 HUPSEKOT RURAL MUNICIPALITY	25	2	0	6	17
40805 DEVCHULI MUNICIPALITY	162	106	0	28	28
40806 KAWASOTI MUNICIPALITY	150	24	27	0	99
40807 MADHYA BINDU MUNICIPALITY	32	23	0	0	9
40808 BINAYI TRIBENI RURAL MUNICIPALITY	151	23	121	0	7
Syangja District	75	40	12	0	23
40901 PUTALIBAZAR MUNICIPALITY	4	0	4	0	0
40902 PHEDIKHOLA RURAL MUNICIPALITY	0	0	0	0	0
40903 AANDHIKHOLA RURAL MUNICIPALITY	0	0	0	0	0
40904 ARJUN CHOUPARI RURAL MUNICIPALITY	0	0	0	0	0
40905 BHIRKOT MUNICIPALITY	11	0	7	0	4
40906 BIRUWA RURAL MUNICIPALITY	16	13	0	0	3
40907 HARINAS RURAL MUNICIPALITY	0	0	0	0	0
40908 CHAPAKOT MUNICIPALITY	12	0	0	0	12
40909 WALLING MUNICIPALITY	7	5	0	0	2
40910 GALYANG MUNICIPALITY	16	14	0	0	2
40911 KALIGANDAKI RURAL MUNICIPALITY	9	8	1	0	0
Syangja District	196	72	59	13	52
41001 MODI RURAL MUNICIPALITY	18	15	2	0	1
41002 JALJALA RURAL MUNICIPALITY	89	34	49	0	6
41003 KUSHMA MUNICIPALITY	42	23	4	13	2
41004 PHALEBAS MUNICIPALITY	31	0	3	0	28
41005 MAHASHILA RURAL MUNICIPALITY	9	0	0	0	9
41006 BIHADI RURAL MUNICIPALITY	3	0	1	0	2
41007 PAIYU RURAL MUNICIPALITY	4	0	0	0	4
Baglung District	784	464	104	148	68
41101 BAGLUNG MUNICIPALITY	162	68	39	20	35
41102 KATHEKHOLA RURAL MUNICIPALITY	21	1	0	0	20
41103 TARAKHOLA RURAL MUNICIPALITY	249	77	46	126	0
41104 TAMANKHOLA RURAL MUNICIPALITY	28	16	0	2	10
41105 DHORPATAN MUNICIPALITY	48	48	0	0	0
41106 NISIKHOLA RURAL MUNICIPALITY	37	37	0	0	0
41107 BADIGAD RURAL MUNICIPALITY	59	51	5	0	3
41108 GALKOT MUNICIPALITY	102	95	7	0	0
41109 BARENG RURAL MUNICIPALITY	23	16	7	0	0
41110 JAIMUNI MUNICIPALITY	55	55	0	0	0

1) NSIC stands for Nepal Standard Industrial Classification.

2) Includes Lease/contract out.

3) Includes "Not reported ", "Unknown" and so on.



Table 6-2 Number of Persons Engaged by Section of Industrial Classification, Tenure of Business Place (Land) and Local Level.

District and Local Level	Section of NSIC <sup>1)</sup>				
	G				
	Wholesale and Retail Trade				
	Tenure of Business Place (Land)				
	Total	Owned	Rented		Not <sup>2)</sup> Applicable
<b>Gandaki Province</b>					
Total	99,493	22,264	11,392	721	65,116
Metropolitan City	33,146	2,661	2,742	310	27,433
Municipality	42,192	10,300	5,890	273	25,729
Rural Municipality	24,155	9,303	2,760	138	11,954
<b>401 Gorkha</b>					
Total	9,266	6,052	2,545	135	534
Municipality	4,141	2,609	1,410	79	43
Rural Municipality	5,125	3,443	1,135	56	491
<b>402 Manang</b>					
Total	99	25	15	4	55
Rural Municipality	99	25	15	4	55
<b>403 Mustang</b>					
Total	397	201	43	9	144
Rural Municipality	397	201	43	9	144
<b>404 Myagdi</b>					
Total	4,547	2,717	888	54	888
Municipality	2,125	1,083	606	39	397
Rural Municipality	2,422	1,634	282	15	491
<b>405 Kaski</b>					
Total	34,701	2,960	2,805	320	28,616
Metropolitan City	33,146	2,661	2,742	310	27,433
Rural Municipality	1,555	299	63	10	1,183
<b>406 Lamjung</b>					
Total	5,338	2,643	1,559	33	1,103
Municipality	4,244	1,967	1,304	19	954
Rural Municipality	1,094	676	255	14	149

1) NSIC stands for Nepal Standard Industrial Classification.

2) Includes Lease/contract out.

3) Includes "Not reported", "Unknown" and so on.

Table 6-2 Number of Persons Engaged by Section of Industrial Classification, Tenure of Business Place (Land) and Local Level.

District and Local Level	Section of NSIC <sup>1)</sup>				
	G				
	Wholesale and Retail Trade				
	Tenure of Business Place (Land)				
	Total	Owned	Rented		Not <sup>2)</sup> Applicable
<b>407 Tanahu</b>					
Total	12,336	626	381	39	11,290
Municipality	8,610	546	317	33	7,714
Rural Municipality	3,726	80	64	6	3,576
<b>408 Nawalparasi East</b>					
Total	12,755	745	378	44	11,588
Municipality	10,163	614	305	33	9,211
Rural Municipality	2,592	131	73	11	2,377
<b>409 Syangja</b>					
Total	7,321	140	194	17	6,970
Municipality	5,421	106	168	16	5,131
Rural Municipality	1,900	34	26	1	1,839
<b>410 Parbat</b>					
Total	4,220	942	553	22	2,703
Municipality	1,813	305	214	13	1,281
Rural Municipality	2,407	637	339	9	1,422
<b>411 Baglung</b>					
Total	8,513	5,213	2,031	44	1,225
Municipality	5,675	3,070	1,566	41	998
Rural Municipality	2,838	2,143	465	3	227

1) NSIC stands for Nepal Standard Industrial Classification.

2) Includes Lease/contract out.

3) Includes "Not reported ", "Unknown" and so on.

Table 6-2 Number of Persons Engaged by Section of Industrial Classification, Tenure of Business Place (Land) and Local Level.

District and Local Level	Section of NSIC <sup>1)</sup>				
	G				
	Wholesale and Retail Trade				
	Tenure of Business Place (Land)				
	Total	Owned	Rented	Not <sup>2)</sup> Applicable	
Gorkha District	9,266	6,052	2,545	135	534
40101 CHUMANUBRI RURAL MUNICIPALITY	159	142	14	3	0
40102 AJIRKOT RURAL MUNICIPALITY	476	338	122	16	0
40103 BARPAK SULIKOT RURAL MUNICIPALITY	529	370	149	7	3
40104 DHARCHE RURAL MUNICIPALITY	296	270	19	7	0
40105 AARUGHAT RURAL MUNICIPALITY	949	684	261	4	0
40106 BHIMSEN THAPA RURAL MUNICIPALITY	566	429	135	2	0
40107 SIRANCHOWK RURAL MUNICIPALITY	549	378	166	5	0
40108 PALUNG TAR MUNICIPALITY	1,291	970	273	29	19
40109 GORKHA MUNICIPALITY	2,850	1,639	1,137	50	24
40110 SHAHID LAKHAN RURAL MUNICIPALITY	870	595	241	12	22
40111 GANDAKI RURAL MUNICIPALITY	731	237	28	0	466
Manang District	99	25	15	4	55
40201 NARPA BHUMI RURAL MUNICIPALITY	0	0	0	0	0
40202 MANANG NGISHANG RURAL MUNICIPALITY	19	4	0	0	15
40203 CHAME RURAL MUNICIPALITY	55	15	9	0	31
40204 NASAON RURAL MUNICIPALITY	25	6	6	4	9
Mustang District	397	201	43	9	144
40301 LO-GHEKAR DAMODARKUNDA RURAL MUNICIPALITY	34	25	5	0	4
40302 GHARPAJHONG RURAL MUNICIPALITY	130	18	29	0	83
40303 WARAGUNG MUKTIKSHETRA RURAL MUNICIPALITY	28	7	6	0	15
40304 LOMANTHANG RURAL MUNICIPALITY	50	31	3	9	7
40305 THASANG RURAL MUNICIPALITY	155	120	0	0	35
Myagdi District	4,547	2,717	888	54	888
40401 ANNAPURNA RURAL MUNICIPALITY	480	185	44	2	249
40402 RAGHUGANGA RURAL MUNICIPALITY	406	300	18	4	84
40403 DHAWALAGIRI RURAL MUNICIPALITY	489	390	48	2	49
40404 MALIKA RURAL MUNICIPALITY	588	358	152	7	71
40405 MANGALA RURAL MUNICIPALITY	459	401	20	0	38
40406 BENI MUNICIPALITY	2,125	1,083	606	39	397
Kaski District	34,701	2,960	2,805	320	28,616
40501 MADI RURAL MUNICIPALITY	306	23	24	0	259
40502 MACHHAPUCHCHHRE RURAL MUNICIPALITY	437	33	4	7	393
40503 ANNAPURNA RURAL MUNICIPALITY	633	181	30	3	419
40504 POKHARA METROPOLITAN CITY	33,146	2,661	2,742	310	27,433
40505 RUPA RURAL MUNICIPALITY	179	62	5	0	112
Lamjung District	5,338	2,643	1,559	33	1,103
40601 DORDI RURAL MUNICIPALITY	356	253	92	3	8
40602 MARSHYANGDI RURAL MUNICIPALITY	352	268	80	4	0
40603 KWHOLA SOTHAR RURAL MUNICIPALITY	173	106	25	0	42
40604 MADHYA NEPAL MUNICIPALITY	934	384	273	8	269
40605 BENSI SHAHAR MUNICIPALITY	1,689	829	769	8	83
40606 SUNDARBAZAR MUNICIPALITY	1,052	337	122	3	590
40607 RAINAS MUNICIPALITY	569	417	140	0	12
40608 DUDHAPOKHARI RURAL MUNICIPALITY	213	49	58	7	99
Tanahu District	12,336	626	381	39	11,290
40701 BHANU MUNICIPALITY	1,368	112	49	0	1,207
40702 BYAS MUNICIPALITY	3,518	252	152	17	3,097
40703 MYAGDE RURAL MUNICIPALITY	441	1	17	3	420
40704 SHUKLAGANDAKI MUNICIPALITY	2,638	114	78	12	2,434
40705 BHIMAD MUNICIPALITY	1,086	68	38	4	976
40706 GHIRING RURAL MUNICIPALITY	268	1	2	0	265
40707 RHISHING RURAL MUNICIPALITY	407	0	0	0	407
40708 DEVGHAT RURAL MUNICIPALITY	349	9	6	0	334
40709 BANDIPUR RURAL MUNICIPALITY	1,054	41	0	3	1,010
40710 AANBU KHAIRENI RURAL MUNICIPALITY	1,207	28	39	0	1,140

1) NSIC stands for Nepal Standard Industrial Classification.

2) Includes Lease/contract out.

3) Includes "Not reported", "Unknown" and so on.

Table 6-2 Number of Persons Engaged by Section of Industrial Classification, Tenure of Business Place (Land) and Local Level.

District and Local Level	Section of NSIC <sup>1)</sup>				
	G				
	Wholesale and Retail Trade				
	Tenure of Business Place (Land)				
	Total	Owned	Rented		Not <sup>2)</sup> Applicable
Nawalparasi East District	12,755	745	378	44	11,588
40801 GAIDAKOT MUNICIPALITY	2,805	293	121	7	2,384
40802 BULINGTAR RURAL MUNICIPALITY	461	37	12	0	412
40803 BUNGDIKALI RURAL MUNICIPALITY	368	12	11	0	345
40804 HUPSEKOT RURAL MUNICIPALITY	685	12	10	0	663
40805 DEVCHULI MUNICIPALITY	2,182	118	70	10	1,984
40806 KAWASOTI MUNICIPALITY	3,640	173	107	15	3,345
40807 MADHYA BINDU MUNICIPALITY	1,536	30	7	1	1,498
40808 BINAYI TRIBENI RURAL MUNICIPALITY	1,078	70	40	11	957
Syangja District	7,321	140	194	17	6,970
40901 PUTALIBAZAR MUNICIPALITY	1,453	31	79	0	1,343
40902 PHEDIKHOLA RURAL MUNICIPALITY	311	0	3	0	308
40903 AANDHIKHOLA RURAL MUNICIPALITY	218	2	0	0	216
40904 ARJUN CHOUPARI RURAL MUNICIPALITY	342	16	8	0	318
40905 BHIRKOT MUNICIPALITY	693	4	6	2	681
40906 BIRUWA RURAL MUNICIPALITY	206	0	2	0	204
40907 HARINAS RURAL MUNICIPALITY	320	3	0	0	317
40908 CHAPAKOT MUNICIPALITY	611	11	29	0	571
40909 WALLING MUNICIPALITY	1,627	35	22	12	1,558
40910 GALYANG MUNICIPALITY	1,037	25	32	2	978
40911 KALIGANDAKI RURAL MUNICIPALITY	503	13	13	1	476
Syangja District	4,220	942	553	22	2,703
41001 MODI RURAL MUNICIPALITY	592	35	27	2	528
41002 JALJALA RURAL MUNICIPALITY	889	453	287	3	146
41003 KUSHMA MUNICIPALITY	1,323	268	204	13	838
41004 PHALEBAS MUNICIPALITY	490	37	10	0	443
41005 MAHASHILA RURAL MUNICIPALITY	171	27	6	4	134
41006 BIHADI RURAL MUNICIPALITY	267	84	11	0	172
41007 PAIYU RURAL MUNICIPALITY	488	38	8	0	442
Baglung District	8,513	5,213	2,031	44	1,225
41101 BAGLUNG MUNICIPALITY	3,066	1,516	1,049	29	472
41102 KATHEKHOLA RURAL MUNICIPALITY	844	627	5	0	212
41103 TARAKHOLA RURAL MUNICIPALITY	356	307	49	0	0
41104 TAMANKHOLA RURAL MUNICIPALITY	214	169	41	3	1
41105 DHORPATAN MUNICIPALITY	834	473	354	0	7
41106 NISIKHOLA RURAL MUNICIPALITY	401	320	68	0	13
41107 BADIGAD RURAL MUNICIPALITY	781	545	235	0	1
41108 GALKOT MUNICIPALITY	1,004	606	76	10	312
41109 BARENG RURAL MUNICIPALITY	242	175	67	0	0
41110 JAIMUNI MUNICIPALITY	771	475	87	2	207

1) NSIC stands for Nepal Standard Industrial Classification.

2) Includes Lease/contract out.

3) Includes "Not reported ", "Unknown" and so on.

Table 6-2 Number of Persons Engaged by Section of Industrial Classification, Tenure of Business Place (Land) and Local Level.

District and Local Level	Section of NSIC <sup>1)</sup>				
	H+J				
	Transportation and Storage, Information and Communication				
	Tenure of Business Place (Land)				
	Total	Owned	Rented		Not <sup>2)</sup> Applicable
<b>Gandaki Province</b>					
Total	4,199	1,216	638	83	2,262
Metropolitan City	1,620	366	134	5	1,115
Municipality	1,708	618	356	40	694
Rural Municipality	871	232	148	38	453
<b>401 Gorkha</b>					
Total	302	68	168	12	54
Municipality	143	12	106	3	22
Rural Municipality	159	56	62	9	32
<b>402 Manang</b>					
Total	25	8	3	0	14
Rural Municipality	25	8	3	0	14
<b>403 Mustang</b>					
Total	42	13	2	6	21
Rural Municipality	42	13	2	6	21
<b>404 Myagdi</b>					
Total	434	280	40	0	114
Municipality	292	236	7	0	49
Rural Municipality	142	44	33	0	65
<b>405 Kaski</b>					
Total	1,662	370	139	5	1,148
Metropolitan City	1,620	366	134	5	1,115
Rural Municipality	42	4	5	0	33
<b>406 Lamjung</b>					
Total	297	68	133	27	69
Municipality	230	50	126	23	31
Rural Municipality	67	18	7	4	38

1) NSIC stands for Nepal Standard Industrial Classification.

2) Includes Lease/contract out.

3) Includes "Not reported", "Unknown" and so on.

Table 6-2 Number of Persons Engaged by Section of Industrial Classification, Tenure of Business Place (Land) and Local Level.

District and Local Level	Section of NSIC <sup>1)</sup>				
	H+J				
	Transportation and Storage, Information and Communication				
	Tenure of Business Place (Land)				
	Total	Owned	Rented		Not <sup>2)</sup> Applicable
<b>407 Tanahu</b>					
Total	389	61	16	8	304
Municipality	285	53	13	0	219
Rural Municipality	104	8	3	8	85
<b>408 Nawalparasi East</b>					
Total	293	55	23	0	215
Municipality	232	35	13	0	184
Rural Municipality	61	20	10	0	31
<b>409 Syangja</b>					
Total	194	68	0	5	121
Municipality	163	68	0	5	90
Rural Municipality	31	0	0	0	31
<b>410 Parbat</b>					
Total	201	57	21	2	121
Municipality	106	30	21	2	53
Rural Municipality	95	27	0	0	68
<b>411 Baglung</b>					
Total	360	168	93	18	81
Municipality	257	134	70	7	46
Rural Municipality	103	34	23	11	35

1) NSIC stands for Nepal Standard Industrial Classification.

2) Includes Lease/contract out.

3) Includes "Not reported ", "Unknown" and so on.

Table 6-2 Number of Persons Engaged by Section of Industrial Classification, Tenure of Business Place (Land) and Local Level.

District and Local Level	Section of NSIC <sup>1)</sup>				
	H+J				
	Transportation and Storage, Information and Communication				
	Tenure of Business Place (Land)				
	Total	Owned	Rented		Not <sup>2)</sup> Applicable
<b>Gorkha District</b>	<b>302</b>	<b>68</b>	<b>168</b>	<b>12</b>	<b>54</b>
40101 CHUMANUBRI RURAL MUNICIPALITY	4	0	4	0	0
40102 AJIRKOT RURAL MUNICIPALITY	19	6	7	6	0
40103 BARPAK SULIKOT RURAL MUNICIPALITY	19	2	8	0	9
40104 DHARCHE RURAL MUNICIPALITY	11	0	4	0	7
40105 AARUGHAT RURAL MUNICIPALITY	32	23	6	3	0
40106 BHIMSEN THAPA RURAL MUNICIPALITY	16	3	6	0	7
40107 SIRANCHOWK RURAL MUNICIPALITY	18	7	4	0	7
40108 PALUNG TAR MUNICIPALITY	23	0	7	3	13
40109 GORKHA MUNICIPALITY	120	12	99	0	9
40110 SHAHID LAKHAN RURAL MUNICIPALITY	26	13	13	0	0
40111 GANDAKI RURAL MUNICIPALITY	14	2	10	0	2
<b>Manang District</b>	<b>25</b>	<b>8</b>	<b>3</b>	<b>0</b>	<b>14</b>
40201 NARPA BHUMI RURAL MUNICIPALITY	0	0	0	0	0
40202 MANANG NGISHANG RURAL MUNICIPALITY	12	0	3	0	9
40203 CHAME RURAL MUNICIPALITY	13	8	0	0	5
40204 NASAON RURAL MUNICIPALITY	0	0	0	0	0
<b>Mustang District</b>	<b>42</b>	<b>13</b>	<b>2</b>	<b>6</b>	<b>21</b>
40301 LO-GHEKAR DAMODARKUNDA RURAL MUNICIPA	10	2	2	6	0
40302 GHARPAJHONG RURAL MUNICIPALITY	10	4	0	0	6
40303 WARAGUNG MUKTIKSHETRA RURAL MUNICIPAL	9	2	0	0	7
40304 LOMANTHANG RURAL MUNICIPALITY	5	3	0	0	2
40305 THASANG RURAL MUNICIPALITY	8	2	0	0	6
<b>Myagdi District</b>	<b>434</b>	<b>280</b>	<b>40</b>	<b>0</b>	<b>114</b>
40401 ANNAPURNA RURAL MUNICIPALITY	29	6	9	0	14
40402 RAGHUGANGA RURAL MUNICIPALITY	15	1	0	0	14
40403 DHAWALAGIRI RURAL MUNICIPALITY	73	33	20	0	20
40404 MALIKA RURAL MUNICIPALITY	12	4	4	0	4
40405 MANGALA RURAL MUNICIPALITY	13	0	0	0	13
40406 BENI MUNICIPALITY	292	236	7	0	49
<b>Kaski District</b>	<b>1,662</b>	<b>370</b>	<b>139</b>	<b>5</b>	<b>1,148</b>
40501 MADI RURAL MUNICIPALITY	6	0	0	0	6
40502 MACHHAPUCHCHHRE RURAL MUNICIPALITY	7	0	0	0	7
40503 ANNAPURNA RURAL MUNICIPALITY	15	4	0	0	11
40504 POKHARA METROPOLITIAN CITY	1,620	366	134	5	1,115
40505 RUPA RURAL MUNICIPALITY	14	0	5	0	9
<b>Lamjung District</b>	<b>297</b>	<b>68</b>	<b>133</b>	<b>27</b>	<b>69</b>
40601 DORDI RURAL MUNICIPALITY	30	10	7	3	10
40602 MARSHYANGDI RURAL MUNICIPALITY	12	5	0	0	7
40603 KWHOLA SOTHAR RURAL MUNICIPALITY	8	3	0	0	5
40604 MADHYA NEPAL MUNICIPALITY	38	6	24	0	8
40605 BENSI SHAHAR MUNICIPALITY	129	28	93	5	3
40606 SUNDARBAZAR MUNICIPALITY	59	16	9	14	20
40607 RAINAS MUNICIPALITY	4	0	0	4	0
40608 DUDHAPOKHARI RURAL MUNICIPALITY	17	0	0	1	16
<b>Tanahu District</b>	<b>389</b>	<b>61</b>	<b>16</b>	<b>8</b>	<b>304</b>
40701 BHANU MUNICIPALITY	9	0	0	0	9
40702 BYAS MUNICIPALITY	172	52	4	0	116
40703 MYAGDE RURAL MUNICIPALITY	2	0	0	0	2
40704 SHUKLAGANDAKI MUNICIPALITY	92	0	3	0	89
40705 BHIMAD MUNICIPALITY	12	1	6	0	5
40706 GHIRING RURAL MUNICIPALITY	2	0	0	0	2
40707 RHISHING RURAL MUNICIPALITY	12	0	0	0	12
40708 DEVGHAT RURAL MUNICIPALITY	12	8	0	0	4
40709 BANDIPUR RURAL MUNICIPALITY	36	0	0	8	28
40710 AANBU KHAIRENI RURAL MUNICIPALITY	40	0	3	0	37

1) NSIC stands for Nepal Standard Industrial Classification.

2) Includes Lease/contract out.

3) Includes "Not reported ", "Unknown" and so on.

Table 6-2 Number of Persons Engaged by Section of Industrial Classification, Tenure of Business Place (Land) and Local Level.

District and Local Level	Section of NSIC <sup>1)</sup>				
	H+J				
	Transportation and Storage, Information and Communication				
	Tenure of Business Place (Land)				
	Total	Owned	Rented		Not <sup>2)</sup> Applicable
Nawalparasi East District	293	55	23	0	215
40801 GAIDAKOT MUNICIPALITY	106	18	0	0	88
40802 BULINGTAR RURAL MUNICIPALITY	25	7	5	0	13
40803 BUNGDIKALI RURAL MUNICIPALITY	8	0	0	0	8
40804 HUPSEKOT RURAL MUNICIPALITY	7	0	0	0	7
40805 DEVCHULI MUNICIPALITY	28	7	0	0	21
40806 KAWASOTI MUNICIPALITY	70	5	3	0	62
40807 MADHYA BINDU MUNICIPALITY	28	5	10	0	13
40808 BINAYI TRIBENI RURAL MUNICIPALITY	21	13	5	0	3
Syangja District	194	68	0	5	121
40901 PUTALIBAZAR MUNICIPALITY	87	68	0	0	19
40902 PHEDIKHOLA RURAL MUNICIPALITY	3	0	0	0	3
40903 AANDHIKHOLA RURAL MUNICIPALITY	5	0	0	0	5
40904 ARJUN CHOUPARI RURAL MUNICIPALITY	6	0	0	0	6
40905 BHIRKOT MUNICIPALITY	18	0	0	0	18
40906 BIRUWA RURAL MUNICIPALITY	7	0	0	0	7
40907 HARINAS RURAL MUNICIPALITY	4	0	0	0	4
40908 CHAPAKOT MUNICIPALITY	11	0	0	5	6
40909 WALLING MUNICIPALITY	8	0	0	0	8
40910 GALYANG MUNICIPALITY	39	0	0	0	39
40911 KALIGANDAKI RURAL MUNICIPALITY	6	0	0	0	6
Syangja District	201	57	21	2	121
41001 MODI RURAL MUNICIPALITY	23	0	0	0	23
41002 JALJALA RURAL MUNICIPALITY	18	8	0	0	10
41003 KUSHMA MUNICIPALITY	64	27	21	2	14
41004 PHALEBAS MUNICIPALITY	42	3	0	0	39
41005 MAHASHILA RURAL MUNICIPALITY	8	0	0	0	8
41006 BIHADI RURAL MUNICIPALITY	32	19	0	0	13
41007 PAIYU RURAL MUNICIPALITY	14	0	0	0	14
Baglung District	360	168	93	18	81
41101 BAGLUNG MUNICIPALITY	154	104	37	0	13
41102 KATHEKHOLA RURAL MUNICIPALITY	26	8	0	0	18
41103 TARAKHOLA RURAL MUNICIPALITY	9	0	5	0	4
41104 TAMANKHOLA RURAL MUNICIPALITY	11	0	0	6	5
41105 DHORPATAN MUNICIPALITY	32	6	26	0	0
41106 NISIKHOLA RURAL MUNICIPALITY	10	3	0	5	2
41107 BADIGAD RURAL MUNICIPALITY	43	19	18	0	6
41108 GALKOT MUNICIPALITY	32	10	0	0	22
41109 BARENG RURAL MUNICIPALITY	4	4	0	0	0
41110 JAIMUNI MUNICIPALITY	39	14	7	7	11

1) NSIC stands for Nepal Standard Industrial Classification.

2) Includes Lease/contract out.

3) Includes "Not reported ", "Unknown" and so on.



Table 6-2 Number of Persons Engaged by Section of Industrial Classification, Tenure of Business Place (Land) and Local Level.

District and Local Level	Section of NSIC <sup>1)</sup>				
	I				
	Accommodation and Food Service				
	Tenure of Business Place (Land)				
	Total	Owned	Rented		Not <sup>2)</sup> Applicable
Gandaki Province					
Total	45,572	12,584	6,220	1,515	25,253
Metropolitan City	19,489	4,527	1,418	742	12,802
Municipality	13,716	2,547	3,160	189	7,820
Rural Municipality	12,367	5,510	1,642	584	4,631
401 Gorkha					
Total	3,502	1,898	1,393	131	80
Municipality	1,377	570	761	30	16
Rural Municipality	2,125	1,328	632	101	64
402 Manang					
Total	939	653	55	143	88
Rural Municipality	939	653	55	143	88
403 Mustang					
Total	1,159	915	54	6	184
Rural Municipality	1,159	915	54	6	184
404 Myagdi					
Total	1,524	675	440	15	394
Municipality	588	171	288	6	123
Rural Municipality	936	504	152	9	271
405 Kaski					
Total	21,837	5,625	1,658	953	13,601
Metropolitan City	19,489	4,527	1,418	742	12,802
Rural Municipality	2,348	1,098	240	211	799
406 Lamjung					
Total	2,132	1,009	776	30	317
Municipality	1,477	569	642	9	257
Rural Municipality	655	440	134	21	60

1) NSIC stands for Nepal Standard Industrial Classification.

2) Includes Lease/contract out.

3) Includes "Not reported", "Unknown" and so on.

Table 6-2 Number of Persons Engaged by Section of Industrial Classification, Tenure of Business Place (Land) and Local Level.

District and Local Level	Section of NSIC <sup>1)</sup>				
	I				
	Accommodation and Food Service				
	Tenure of Business Place (Land)				
	Total	Owned	Rented		Not <sup>2)</sup> Applicable
<b>407 Tanahu</b>					
Total	4,388	193	185	77	3,933
Municipality	2,710	104	148	11	2,447
Rural Municipality	1,678	89	37	66	1,486
<b>408 Nawalparasi East</b>					
Total	4,333	475	438	99	3,321
Municipality	3,446	397	408	80	2,561
Rural Municipality	887	78	30	19	760
<b>409 Syangja</b>					
Total	2,302	54	51	3	2,194
Municipality	1,791	35	42	3	1,711
Rural Municipality	511	19	9	0	483
<b>410 Parbat</b>					
Total	1,328	267	301	17	743
Municipality	655	133	154	13	355
Rural Municipality	673	134	147	4	388
<b>411 Baglung</b>					
Total	2,128	820	869	41	398
Municipality	1,672	568	717	37	350
Rural Municipality	456	252	152	4	48

1) NSIC stands for Nepal Standard Industrial Classification.

2) Includes Lease/contract out.

3) Includes "Not reported ", "Unknown" and so on.

Table 6-2 Number of Persons Engaged by Section of Industrial Classification, Tenure of Business Place (Land) and Local Level.

District and Local Level	Section of NSIC <sup>1)</sup>				
	I				
	Accommodation and Food Service				
	Tenure of Business Place (Land)				
	Total	Owned	Rented		Not <sup>2)</sup> Applicable
<b>Gorkha District</b>	<b>3,502</b>	<b>1,898</b>	<b>1,393</b>	<b>131</b>	<b>80</b>
40101 CHUMANUBRI RURAL MUNICIPALITY	485	383	79	23	0
40102 AJIRKOT RURAL MUNICIPALITY	124	67	55	2	0
40103 BARPAK SULIKOT RURAL MUNICIPALITY	126	58	53	14	1
40104 DHARCHE RURAL MUNICIPALITY	165	105	44	16	0
40105 AARUGHAT RURAL MUNICIPALITY	210	136	74	0	0
40106 BHIMSEN THAPA RURAL MUNICIPALITY	112	71	40	1	0
40107 SIRANCHOWK RURAL MUNICIPALITY	196	118	74	4	0
40108 PALUNG TAR MUNICIPALITY	310	178	122	5	5
40109 GORKHA MUNICIPALITY	1,067	392	639	25	11
40110 SHAHID LAKHAN RURAL MUNICIPALITY	544	318	196	27	3
40111 GANDAKI RURAL MUNICIPALITY	163	72	17	14	60
<b>Manang District</b>	<b>939</b>	<b>653</b>	<b>55</b>	<b>143</b>	<b>88</b>
40201 NARPA BHUMI RURAL MUNICIPALITY	58	50	0	8	0
40202 MANANG NGISHANG RURAL MUNICIPALITY	425	222	24	126	53
40203 CHAME RURAL MUNICIPALITY	180	134	15	0	31
40204 NASAON RURAL MUNICIPALITY	276	247	16	9	4
<b>Mustang District</b>	<b>1,159</b>	<b>915</b>	<b>54</b>	<b>6</b>	<b>184</b>
40301 LO-GHEKAR DAMODARKUNDA RURAL MUNICIPA	112	104	2	0	6
40302 GHARPAJHONG RURAL MUNICIPALITY	295	205	26	0	64
40303 WARAGUNG MUKTIKSHETRA RURAL MUNICIPAL	358	273	17	0	68
40304 LOMANTHANG RURAL MUNICIPALITY	140	116	4	6	14
40305 THASANG RURAL MUNICIPALITY	254	217	5	0	32
<b>Myagdi District</b>	<b>1,524</b>	<b>675</b>	<b>440</b>	<b>15</b>	<b>394</b>
40401 ANNAPURNA RURAL MUNICIPALITY	508	242	68	0	198
40402 RAGHUGANGA RURAL MUNICIPALITY	93	66	4	6	17
40403 DHAWALAGIRI RURAL MUNICIPALITY	161	90	45	0	26
40404 MALIKA RURAL MUNICIPALITY	120	70	35	3	12
40405 MANGALA RURAL MUNICIPALITY	54	36	0	0	18
40406 BENI MUNICIPALITY	588	171	288	6	123
<b>Kaski District</b>	<b>21,837</b>	<b>5,625</b>	<b>1,658</b>	<b>953</b>	<b>13,601</b>
40501 MADI RURAL MUNICIPALITY	150	33	11	0	106
40502 MACHHAPUCHCHHRE RURAL MUNICIPALITY	383	155	5	11	212
40503 ANNAPURNA RURAL MUNICIPALITY	1,682	826	220	200	436
40504 POKHARA METROPOLITIAN CITY	19,489	4,527	1,418	742	12,802
40505 RUPA RURAL MUNICIPALITY	133	84	4	0	45
<b>Lamjung District</b>	<b>2,132</b>	<b>1,009</b>	<b>776</b>	<b>30</b>	<b>317</b>
40601 DORDI RURAL MUNICIPALITY	71	36	35	0	0
40602 MARSHYANGDI RURAL MUNICIPALITY	341	268	52	21	0
40603 KWHOLA SOTHAR RURAL MUNICIPALITY	169	111	14	0	44
40604 MADHYA NEPAL MUNICIPALITY	260	114	112	0	34
40605 BENSI SHAHAR MUNICIPALITY	771	282	439	7	43
40606 SUNDARBAZAR MUNICIPALITY	303	76	48	0	179
40607 RAINAS MUNICIPALITY	143	97	43	2	1
40608 DUDHAPOKHARI RURAL MUNICIPALITY	74	25	33	0	16
<b>Tanahu District</b>	<b>4,388</b>	<b>193</b>	<b>185</b>	<b>77</b>	<b>3,933</b>
40701 BHANU MUNICIPALITY	369	21	32	2	314
40702 BYAS MUNICIPALITY	1,300	62	76	5	1,157
40703 MYAGDE RURAL MUNICIPALITY	212	23	19	0	170
40704 SHUKLAGANDAKI MUNICIPALITY	713	10	23	2	678
40705 BHIMAD MUNICIPALITY	328	11	17	2	298
40706 GHIRING RURAL MUNICIPALITY	56	0	0	0	56
40707 RHISHING RURAL MUNICIPALITY	62	0	0	0	62
40708 DEVGHAT RURAL MUNICIPALITY	121	0	0	12	109
40709 BANDIPUR RURAL MUNICIPALITY	695	58	16	54	567
40710 AANBU KHAIRENI RURAL MUNICIPALITY	532	8	2	0	522

1) NSIC stands for Nepal Standard Industrial Classification.

2) Includes Lease/contract out.

3) Includes "Not reported ", "Unknown" and so on.

Table 6-2 Number of Persons Engaged by Section of Industrial Classification, Tenure of Business Place (Land) and Local Level.

District and Local Level	Section of NSIC <sup>1)</sup>				
	I				
	Accommodation and Food Service				
	Tenure of Business Place (Land)				
	Total	Owned	Rented		Not <sup>2)</sup> Applicable
Nawalparasi East District	4,333	475	438	99	3,321
40801 GAIDAKOT MUNICIPALITY	1,170	168	173	40	789
40802 BULINGTAR RURAL MUNICIPALITY	39	4	4	0	31
40803 BUNGDIKALI RURAL MUNICIPALITY	54	0	0	0	54
40804 HUPSEKOT RURAL MUNICIPALITY	121	13	10	0	98
40805 DEVCHULI MUNICIPALITY	671	50	55	15	551
40806 KAWASOTI MUNICIPALITY	1,186	141	169	4	872
40807 MADHYA BINDU MUNICIPALITY	419	38	11	21	349
40808 BINAYI TRIBENI RURAL MUNICIPALITY	673	61	16	19	577
Syangja District	2,302	54	51	3	2,194
40901 PUTALIBAZAR MUNICIPALITY	581	13	11	0	557
40902 PHEDIKHOLA RURAL MUNICIPALITY	68	0	2	0	66
40903 AANDHIKHOLA RURAL MUNICIPALITY	78	0	0	0	78
40904 ARJUN CHOUPARI RURAL MUNICIPALITY	69	2	0	0	67
40905 BHIRKOT MUNICIPALITY	198	6	10	0	182
40906 BIRUWA RURAL MUNICIPALITY	61	3	2	0	56
40907 HARINAS RURAL MUNICIPALITY	55	4	0	0	51
40908 CHAPAKOT MUNICIPALITY	189	8	6	3	172
40909 WALLING MUNICIPALITY	434	2	3	0	429
40910 GALYANG MUNICIPALITY	389	6	12	0	371
40911 KALIGANDAKI RURAL MUNICIPALITY	180	10	5	0	165
Syangja District	1,328	267	301	17	743
41001 MODI RURAL MUNICIPALITY	145	18	21	0	106
41002 JALJALA RURAL MUNICIPALITY	226	86	105	0	35
41003 KUSHMA MUNICIPALITY	486	107	128	13	238
41004 PHALEBAS MUNICIPALITY	169	26	26	0	117
41005 MAHASHILA RURAL MUNICIPALITY	61	5	2	4	50
41006 BIHADI RURAL MUNICIPALITY	106	23	14	0	69
41007 PAIYU RURAL MUNICIPALITY	135	2	5	0	128
Baglung District	2,128	820	869	41	398
41101 BAGLUNG MUNICIPALITY	969	227	518	34	190
41102 KATHEKHOLA RURAL MUNICIPALITY	90	43	0	0	47
41103 TARAKHOLA RURAL MUNICIPALITY	65	44	21	0	0
41104 TAMANKHOLA RURAL MUNICIPALITY	34	15	14	4	1
41105 DHORPATAN MUNICIPALITY	295	148	139	3	5
41106 NISIKHOLA RURAL MUNICIPALITY	61	42	19	0	0
41107 BADIGAD RURAL MUNICIPALITY	157	85	72	0	0
41108 GALKOT MUNICIPALITY	282	124	38	0	120
41109 BARENG RURAL MUNICIPALITY	49	23	26	0	0
41110 JAIMUNI MUNICIPALITY	126	69	22	0	35

1) NSIC stands for Nepal Standard Industrial Classification.

2) Includes Lease/contract out.

3) Includes "Not reported ", "Unknown" and so on.

Table 6-2 Number of Persons Engaged by Section of Industrial Classification, Tenure of Business Place (Land) and Local Level.

District and Local Level	Section of NSIC <sup>1)</sup>				
	K				
	Financial and Insurance				
	Tenure of Business Place (Land)				
	Total	Owned	Rented		Not <sup>2)</sup> Applicable
<b>Gandaki Province</b>					
Total	27,894	4,452	12,257	1,187	9,998
Metropolitan City	5,898	496	520	1,011	3,871
Municipality	19,265	3,682	11,186	113	4,284
Rural Municipality	2,731	274	551	63	1,843
<b>401 Gorkha</b>					
Total	1,050	126	622	64	238
Municipality	559	53	415	26	65
Rural Municipality	491	73	207	38	173
<b>402 Manang</b>					
Total	50	0	23	0	27
Rural Municipality	50	0	23	0	27
<b>403 Mustang</b>					
Total	104	41	11	0	52
Rural Municipality	104	41	11	0	52
<b>404 Myagdi</b>					
Total	879	128	195	6	550
Municipality	366	45	122	6	193
Rural Municipality	513	83	73	0	357
<b>405 Kaski</b>					
Total	6,090	503	520	1,011	4,056
Metropolitan City	5,898	496	520	1,011	3,871
Rural Municipality	192	7	0	0	185
<b>406 Lamjung</b>					
Total	11,836	3,357	8,146	8	325
Municipality	11,689	3,325	8,055	2	307
Rural Municipality	147	32	91	6	18

1) NSIC stands for Nepal Standard Industrial Classification.

2) Includes Lease/contract out.

3) Includes "Not reported", "Unknown" and so on.

Table 6-2 Number of Persons Engaged by Section of Industrial Classification, Tenure of Business Place (Land) and Local Level.

District and Local Level	Section of NSIC <sup>1)</sup>				
	K				
	Financial and Insurance				
	Tenure of Business Place (Land)				
	Total	Owned	Rented	Not <sup>2)</sup> Applicable	
<b>407 Tanahu</b>					
Total	3,248	24	1,929	0	1,295
Municipality	2,839	22	1,929	0	888
Rural Municipality	409	2	0	0	407
<b>408 Nawalparasi East</b>					
Total	1,427	125	41	10	1,251
Municipality	1,212	125	32	10	1,045
Rural Municipality	215	0	9	0	206
<b>409 Syangja</b>					
Total	952	1	88	14	849
Municipality	745	1	77	12	655
Rural Municipality	207	0	11	2	194
<b>410 Parbat</b>					
Total	525	20	301	31	173
Municipality	382	18	258	16	90
Rural Municipality	143	2	43	15	83
<b>411 Baglung</b>					
Total	1,733	127	381	43	1,182
Municipality	1,473	93	298	41	1,041
Rural Municipality	260	34	83	2	141

1) NSIC stands for Nepal Standard Industrial Classification.

2) Includes Lease/contract out.

3) Includes "Not reported ", "Unknown" and so on.

Table 6-2 Number of Persons Engaged by Section of Industrial Classification, Tenure of Business Place (Land) and Local Level.

District and Local Level	Section of NSIC <sup>1)</sup>				
	K				
	Financial and Insurance				
	Tenure of Business Place (Land)				
	Total	Owned	Rented	Not <sup>2)</sup> Applicable	
Gorkha District	1,050	126	622	64	238
40101 CHUMANUBRI RURAL MUNICIPALITY	2	2	0	0	0
40102 AJIRKOT RURAL MUNICIPALITY	33	7	22	0	4
40103 BARPAK SULIKOT RURAL MUNICIPALITY	17	5	5	0	7
40104 DHARCHE RURAL MUNICIPALITY	9	0	4	0	5
40105 AARUGHAT RURAL MUNICIPALITY	99	12	60	27	0
40106 BHIMSEN THAPA RURAL MUNICIPALITY	50	14	28	0	8
40107 SIRANCHOWK RURAL MUNICIPALITY	52	18	22	0	12
40108 PALUNG TAR MUNICIPALITY	140	18	74	21	27
40109 GORKHA MUNICIPALITY	419	35	341	5	38
40110 SHAHID LAKHAN RURAL MUNICIPALITY	129	7	63	3	56
40111 GANDAKI RURAL MUNICIPALITY	100	8	3	8	81
Manang District	50	0	23	0	27
40201 NARPA BHUMI RURAL MUNICIPALITY	0	0	0	0	0
40202 MANANG NGISHANG RURAL MUNICIPALITY	4	0	0	0	4
40203 CHAME RURAL MUNICIPALITY	46	0	23	0	23
40204 NASAON RURAL MUNICIPALITY	0	0	0	0	0
Mustang District	104	41	11	0	52
40301 LO-GHEKAR DAMODARKUNDA RURAL MUNICIPA	0	0	0	0	0
40302 GHARPAJHONG RURAL MUNICIPALITY	94	41	11	0	42
40303 WARAGUNG MUKTIKSHETRA RURAL MUNICIPAL	6	0	0	0	6
40304 LOMANTHANG RURAL MUNICIPALITY	0	0	0	0	0
40305 THASANG RURAL MUNICIPALITY	4	0	0	0	4
Myagdi District	879	128	195	6	550
40401 ANNAPURNA RURAL MUNICIPALITY	59	12	10	0	37
40402 RAGHUGANGA RURAL MUNICIPALITY	38	14	7	0	17
40403 DHAWALAGIRI RURAL MUNICIPALITY	88	11	2	0	75
40404 MALIKA RURAL MUNICIPALITY	248	46	51	0	151
40405 MANGALA RURAL MUNICIPALITY	80	0	3	0	77
40406 BENI MUNICIPALITY	366	45	122	6	193
Kaski District	6,090	503	520	1,011	4,056
40501 MADI RURAL MUNICIPALITY	25	0	0	0	25
40502 MACHHAPUCHCHHRE RURAL MUNICIPALITY	48	0	0	0	48
40503 ANNAPURNA RURAL MUNICIPALITY	104	4	0	0	100
40504 POKHARA METROPOLITIAN CITY	5,898	496	520	1,011	3,871
40505 RUPA RURAL MUNICIPALITY	15	3	0	0	12
Lamjung District	11,836	3,357	8,146	8	325
40601 DORDI RURAL MUNICIPALITY	20	0	16	0	4
40602 MARSHYANGDI RURAL MUNICIPALITY	82	23	46	4	9
40603 KWHOLA SOTHAR RURAL MUNICIPALITY	16	0	12	2	2
40604 MADHYA NEPAL MUNICIPALITY	131	5	98	2	26
40605 BENSI SHAHAR MUNICIPALITY	7,157	39	6,962	0	156
40606 SUNDARBAZAR MUNICIPALITY	4,344	3,280	944	0	120
40607 RAINAS MUNICIPALITY	57	1	51	0	5
40608 DUDHAPOKHARI RURAL MUNICIPALITY	29	9	17	0	3
Tanahu District	3,248	24	1,929	0	1,295
40701 BHANU MUNICIPALITY	97	7	7	0	83
40702 BYAS MUNICIPALITY	435	15	36	0	384
40703 MYAGDE RURAL MUNICIPALITY	79	2	0	0	77
40704 SHUKLAGANDAKI MUNICIPALITY	2,190	0	1,866	0	324
40705 BHIMAD MUNICIPALITY	117	0	20	0	97
40706 GHIRING RURAL MUNICIPALITY	7	0	0	0	7
40707 RHISHING RURAL MUNICIPALITY	2	0	0	0	2
40708 DEVGHAT RURAL MUNICIPALITY	10	0	0	0	10
40709 BANDIPUR RURAL MUNICIPALITY	183	0	0	0	183
40710 AANBU KHAIRENI RURAL MUNICIPALITY	128	0	0	0	128

1) NSIC stands for Nepal Standard Industrial Classification.

2) Includes Lease/contract out.

3) Includes "Not reported ", "Unknown" and so on.

Table 6-2 Number of Persons Engaged by Section of Industrial Classification, Tenure of Business Place (Land) and Local Level.

District and Local Level	Section of NSIC <sup>1)</sup>				
	K				
	Financial and Insurance				
	Tenure of Business Place (Land)				
	Total	Owned	Rented		Not <sup>2)</sup> Applicable
Nawalparasi East District	1,427	125	41	10	1,251
40801 GAIDAKOT MUNICIPALITY	614	123	11	0	480
40802 BULINGTAR RURAL MUNICIPALITY	32	0	2	0	30
40803 BUNGDIKALI RURAL MUNICIPALITY	66	0	1	0	65
40804 HUPSEKOT RURAL MUNICIPALITY	56	0	0	0	56
40805 DEVCHULI MUNICIPALITY	163	0	5	8	150
40806 KAWASOTI MUNICIPALITY	317	0	15	0	302
40807 MADHYA BINDU MUNICIPALITY	118	2	1	2	113
40808 BINAYI TRIBENI RURAL MUNICIPALITY	61	0	6	0	55
Syangja District	952	1	88	14	849
40901 PUTALIBAZAR MUNICIPALITY	239	1	0	0	238
40902 PHEDIKHOLA RURAL MUNICIPALITY	22	0	0	0	22
40903 AANDHIKHOLA RURAL MUNICIPALITY	35	0	0	0	35
40904 ARJUN CHOUPARI RURAL MUNICIPALITY	21	0	7	0	14
40905 BHIRKOT MUNICIPALITY	209	0	72	0	137
40906 BIRUWA RURAL MUNICIPALITY	47	0	4	0	43
40907 HARINAS RURAL MUNICIPALITY	17	0	0	0	17
40908 CHAPAKOT MUNICIPALITY	60	0	5	0	55
40909 WALLING MUNICIPALITY	205	0	0	7	198
40910 GALYANG MUNICIPALITY	32	0	0	5	27
40911 KALIGANDAKI RURAL MUNICIPALITY	65	0	0	2	63
Syangja District	525	20	301	31	173
41001 MODI RURAL MUNICIPALITY	45	0	4	9	32
41002 JALJALA RURAL MUNICIPALITY	29	1	28	0	0
41003 KUSHMA MUNICIPALITY	316	18	242	16	40
41004 PHALEBAS MUNICIPALITY	66	0	16	0	50
41005 MAHASHILA RURAL MUNICIPALITY	10	1	0	6	3
41006 BIHADI RURAL MUNICIPALITY	6	0	6	0	0
41007 PAIYU RURAL MUNICIPALITY	53	0	5	0	48
Baglung District	1,733	127	381	43	1,182
41101 BAGLUNG MUNICIPALITY	434	43	185	9	197
41102 KATHEKHOLA RURAL MUNICIPALITY	140	6	1	0	133
41103 TARAKHOLA RURAL MUNICIPALITY	17	4	12	0	1
41104 TAMANKHOLA RURAL MUNICIPALITY	7	0	0	0	7
41105 DHORPATAN MUNICIPALITY	104	14	88	2	0
41106 NISIKHOLA RURAL MUNICIPALITY	7	0	7	0	0
41107 BADIGAD RURAL MUNICIPALITY	52	9	41	2	0
41108 GALKOT MUNICIPALITY	296	33	11	30	222
41109 BARENG RURAL MUNICIPALITY	37	15	22	0	0
41110 JAIMUNI MUNICIPALITY	639	3	14	0	622

1) NSIC stands for Nepal Standard Industrial Classification.

2) Includes Lease/contract out.

3) Includes "Not reported ", "Unknown" and so on.



Table 6-2 Number of Persons Engaged by Section of Industrial Classification, Tenure of Business Place (Land) and Local Level.

District and Local Level	Section of NSIC <sup>1)</sup>				
	P				
	Education				
	Tenure of Business Place (Land)				
	Total	Owned	Rented		Not <sup>2)</sup> Applicable
<b>Gandaki Province</b>					
Total	61,054	44,703	8,435	4,297	3,619
Metropolitan City	16,958	8,128	4,332	2,943	1,555
Municipality	25,084	19,502	3,362	1,004	1,216
Rural Municipality	19,012	17,073	741	350	848
<b>401 Gorkha</b>					
Total	5,300	4,411	630	148	111
Municipality	2,161	1,599	453	102	7
Rural Municipality	3,139	2,812	177	46	104
<b>402 Manang</b>					
Total	247	242	0	3	2
Rural Municipality	247	242	0	3	2
<b>403 Mustang</b>					
Total	470	458	0	0	12
Rural Municipality	470	458	0	0	12
<b>404 Myagdi</b>					
Total	2,698	2,020	116	10	552
Municipality	1,046	614	80	0	352
Rural Municipality	1,652	1,406	36	10	200
<b>405 Kaski</b>					
Total	18,730	9,797	4,344	3,015	1,574
Metropolitan City	16,958	8,128	4,332	2,943	1,555
Rural Municipality	1,772	1,669	12	72	19
<b>406 Lamjung</b>					
Total	4,346	3,730	399	54	163
Municipality	3,013	2,523	373	48	69
Rural Municipality	1,333	1,207	26	6	94

1) NSIC stands for Nepal Standard Industrial Classification.

2) Includes Lease/contract out.

3) Includes "Not reported", "Unknown" and so on.

Table 6-2 Number of Persons Engaged by Section of Industrial Classification, Tenure of Business Place (Land) and Local Level.

District and Local Level	Section of NSIC <sup>1)</sup>				
	P				
	Education				
	Tenure of Business Place (Land)				
	Total	Owned	Rented	Not <sup>2)</sup> Applicable	
<b>407 Tanahu</b>					
Total	7,209	5,724	753	191	541
Municipality	4,739	3,562	643	149	385
Rural Municipality	2,470	2,162	110	42	156
<b>408 Nawalparasi East</b>					
Total	6,672	5,005	1,022	328	317
Municipality	4,937	3,484	914	290	249
Rural Municipality	1,735	1,521	108	38	68
<b>409 Syangja</b>					
Total	5,705	5,328	158	125	94
Municipality	3,758	3,485	93	118	62
Rural Municipality	1,947	1,843	65	7	32
<b>410 Parbat</b>					
Total	3,534	2,974	230	143	187
Municipality	1,509	1,240	160	74	35
Rural Municipality	2,025	1,734	70	69	152
<b>411 Baglung</b>					
Total	6,143	5,014	783	280	66
Municipality	3,921	2,995	646	223	57
Rural Municipality	2,222	2,019	137	57	9

1) NSIC stands for Nepal Standard Industrial Classification.

2) Includes Lease/contract out.

3) Includes "Not reported ", "Unknown" and so on.

Table 6-2 Number of Persons Engaged by Section of Industrial Classification, Tenure of Business Place (Land) and Local Level.

District and Local Level	Section of NSIC <sup>1)</sup>				
	P				
	Education				
	Tenure of Business Place (Land)				
	Total	Owned	Rented	Not <sup>2)</sup> Applicable	
Gorkha District	5,300	4,411	630	148	111
40101 CHUMANUBRI RURAL MUNICIPALITY	96	85	5	6	0
40102 AJIRKOT RURAL MUNICIPALITY	308	268	38	1	1
40103 BARPAK SULIKOT RURAL MUNICIPALITY	408	356	22	27	3
40104 DHARCHE RURAL MUNICIPALITY	205	199	6	0	0
40105 AARUGHAT RURAL MUNICIPALITY	414	373	19	6	16
40106 BHIMSEN THAPA RURAL MUNICIPALITY	436	381	55	0	0
40107 SIRANCHOWK RURAL MUNICIPALITY	476	462	14	0	0
40108 PALUNG TAR MUNICIPALITY	710	590	61	59	0
40109 GORKHA MUNICIPALITY	1,451	1,009	392	43	7
40110 SHAHID LAKHAN RURAL MUNICIPALITY	390	366	18	6	0
40111 GANDAKI RURAL MUNICIPALITY	406	322	0	0	84
Manang District	247	242	0	3	2
40201 NARPA BHUMI RURAL MUNICIPALITY	11	8	0	3	0
40202 MANANG NGISHANG RURAL MUNICIPALITY	69	69	0	0	0
40203 CHAME RURAL MUNICIPALITY	61	59	0	0	2
40204 NASAON RURAL MUNICIPALITY	106	106	0	0	0
Mustang District	470	458	0	0	12
40301 LO-GHEKAR DAMODARKUNDA RURAL MUNICIPA	32	27	0	0	5
40302 GHARPAJHONG RURAL MUNICIPALITY	131	128	0	0	3
40303 WARAGUNG MUKTIKSHETRA RURAL MUNICIPAL	85	81	0	0	4
40304 LOMANTHANG RURAL MUNICIPALITY	33	33	0	0	0
40305 THASANG RURAL MUNICIPALITY	189	189	0	0	0
Myagdi District	2,698	2,020	116	10	552
40401 ANNAPURNA RURAL MUNICIPALITY	342	183	12	0	147
40402 RAGHUGANGA RURAL MUNICIPALITY	293	277	16	0	0
40403 DHAWALAGIRI RURAL MUNICIPALITY	273	249	0	10	14
40404 MALIKA RURAL MUNICIPALITY	358	338	8	0	12
40405 MANGALA RURAL MUNICIPALITY	386	359	0	0	27
40406 BENI MUNICIPALITY	1,046	614	80	0	352
Kaski District	18,730	9,797	4,344	3,015	1,574
40501 MADI RURAL MUNICIPALITY	375	370	3	2	0
40502 MACHHAPUCHCHHRE RURAL MUNICIPALITY	520	475	7	38	0
40503 ANNAPURNA RURAL MUNICIPALITY	531	502	2	8	19
40504 POKHARA METROPOLITIAN CITY	16,958	8,128	4,332	2,943	1,555
40505 RUPA RURAL MUNICIPALITY	346	322	0	24	0
Lamjung District	4,346	3,730	399	54	163
40601 DORDI RURAL MUNICIPALITY	421	389	18	0	14
40602 MARSHYANGDI RURAL MUNICIPALITY	459	448	8	3	0
40603 KWHOLA SOTHAR RURAL MUNICIPALITY	229	209	0	0	20
40604 MADHYA NEPAL MUNICIPALITY	657	546	74	3	34
40605 BENSI SHAHAR MUNICIPALITY	1,003	802	200	0	1
40606 SUNDARBAZAR MUNICIPALITY	915	751	85	45	34
40607 RAINAS MUNICIPALITY	438	424	14	0	0
40608 DUDHAPOKHARI RURAL MUNICIPALITY	224	161	0	3	60
Tanahu District	7,209	5,724	753	191	541
40701 BHANU MUNICIPALITY	762	653	10	21	78
40702 BYAS MUNICIPALITY	2,021	1,426	342	107	146
40703 MYAGDE RURAL MUNICIPALITY	373	323	45	0	5
40704 SHUKLAGANDAKI MUNICIPALITY	1,257	887	248	0	122
40705 BHIMAD MUNICIPALITY	699	596	43	21	39
40706 GHIRING RURAL MUNICIPALITY	333	320	0	0	13
40707 RHISHING RURAL MUNICIPALITY	409	372	18	0	19
40708 DEVGHAT RURAL MUNICIPALITY	316	269	0	10	37
40709 BANDIPUR RURAL MUNICIPALITY	521	430	22	0	69
40710 AANBU KHAIRENI RURAL MUNICIPALITY	518	448	25	32	13

1) NSIC stands for Nepal Standard Industrial Classification.

2) Includes Lease/contract out.

3) Includes "Not reported ", "Unknown" and so on.

Table 6-2 Number of Persons Engaged by Section of Industrial Classification, Tenure of Business Place (Land) and Local Level.

District and Local Level	Section of NSIC <sup>1)</sup>				
	P				
	Education				
	Tenure of Business Place (Land)				
	Total	Owned	Rented	Not <sup>2)</sup> Applicable	
Nawalparasi East District	6,672	5,005	1,022	328	317
40801 GAIDAKOT MUNICIPALITY	1,701	1,144	382	97	78
40802 BULINGTAR RURAL MUNICIPALITY	328	327	0	0	1
40803 BUNGDIKALI RURAL MUNICIPALITY	331	303	0	0	28
40804 HUPSEKOT RURAL MUNICIPALITY	521	473	0	11	37
40805 DEVCHULI MUNICIPALITY	1,010	619	259	97	35
40806 KAWASOTI MUNICIPALITY	1,367	1,074	93	66	134
40807 MADHYA BINDU MUNICIPALITY	859	647	180	30	2
40808 BINAYI TRIBENI RURAL MUNICIPALITY	555	418	108	27	2
Syangja District	5,705	5,328	158	125	94
40901 PUTALIBAZAR MUNICIPALITY	976	946	28	0	2
40902 PHEDIKHOLA RURAL MUNICIPALITY	252	235	17	0	0
40903 AANDHIKHOLA RURAL MUNICIPALITY	428	398	26	0	4
40904 ARJUN CHOUPARI RURAL MUNICIPALITY	294	287	0	0	7
40905 BHIRKOT MUNICIPALITY	478	413	56	0	9
40906 BIRUWA RURAL MUNICIPALITY	294	294	0	0	0
40907 HARINAS RURAL MUNICIPALITY	304	289	13	0	2
40908 CHAPAKOT MUNICIPALITY	546	544	0	0	2
40909 WALLING MUNICIPALITY	1,099	951	0	118	30
40910 GALYANG MUNICIPALITY	659	631	9	0	19
40911 KALIGANDAKI RURAL MUNICIPALITY	375	340	9	7	19
Syangja District	3,534	2,974	230	143	187
41001 MODI RURAL MUNICIPALITY	559	486	38	10	25
41002 JALJALA RURAL MUNICIPALITY	466	389	24	48	5
41003 KUSHMA MUNICIPALITY	903	692	149	45	17
41004 PHALEBAS MUNICIPALITY	606	548	11	29	18
41005 MAHASHILA RURAL MUNICIPALITY	251	203	0	11	37
41006 BIHADI RURAL MUNICIPALITY	336	335	0	0	1
41007 PAIYU RURAL MUNICIPALITY	413	321	8	0	84
Baglung District	6,143	5,014	783	280	66
41101 BAGLUNG MUNICIPALITY	1,780	994	610	135	41
41102 KATHEKHOLA RURAL MUNICIPALITY	582	516	54	12	0
41103 TARAKHOLA RURAL MUNICIPALITY	265	254	2	0	9
41104 TAMANKHOLA RURAL MUNICIPALITY	188	159	20	9	0
41105 DHORPATAN MUNICIPALITY	496	471	25	0	0
41106 NISIKHOLA RURAL MUNICIPALITY	357	334	23	0	0
41107 BADIGAD RURAL MUNICIPALITY	613	575	38	0	0
41108 GALKOT MUNICIPALITY	915	823	9	82	1
41109 BARENG RURAL MUNICIPALITY	217	181	0	36	0
41110 JAIMUNI MUNICIPALITY	730	707	2	6	15

1) NSIC stands for Nepal Standard Industrial Classification.

2) Includes Lease/contract out.

3) Includes "Not reported ", "Unknown" and so on.

Table 6-2 Number of Persons Engaged by Section of Industrial Classification, Tenure of Business Place (Land) and Local Level.

District and Local Level	Section of NSIC <sup>1)</sup>				
	Q				
	Human Health and Social Work				
	Tenure of Business Place (Land)				
	Total	Owned	Rented		Not <sup>2)</sup> Applicable
<b>Gandaki Province</b>					
Total	17,215	8,216	1,080	1,500	6,419
Metropolitan City	6,031	2,897	328	1,003	1,803
Municipality	6,342	2,830	539	376	2,597
Rural Municipality	4,842	2,489	213	121	2,019
<b>401 Gorkha</b>					
Total	1,943	784	167	182	810
Municipality	897	281	96	122	398
Rural Municipality	1,046	503	71	60	412
<b>402 Manang</b>					
Total	95	65	0	1	29
Rural Municipality	95	65	0	1	29
<b>403 Mustang</b>					
Total	116	105	0	0	11
Rural Municipality	116	105	0	0	11
<b>404 Myagdi</b>					
Total	1,330	775	56	20	479
Municipality	651	410	28	11	202
Rural Municipality	679	365	28	9	277
<b>405 Kaski</b>					
Total	6,278	3,042	344	1,007	1,885
Metropolitan City	6,031	2,897	328	1,003	1,803
Rural Municipality	247	145	16	4	82
<b>406 Lamjung</b>					
Total	1,186	602	164	146	274
Municipality	795	354	137	123	181
Rural Municipality	391	248	27	23	93

1) NSIC stands for Nepal Standard Industrial Classification.

2) Includes Lease/contract out.

3) Includes "Not reported", "Unknown" and so on.

Table 6-2 Number of Persons Engaged by Section of Industrial Classification, Tenure of Business Place (Land) and Local Level.

District and Local Level	Section of NSIC <sup>1)</sup>				
	Q				
	Human Health and Social Work				
	Tenure of Business Place (Land)				
	Total	Owned	Rented		Not <sup>2)</sup> Applicable
<b>407 Tanahu</b>					
Total	1,814	936	67	8	803
Municipality	1,234	643	67	5	519
Rural Municipality	580	293	0	3	284
<b>408 Nawalparasi East</b>					
Total	1,130	398	140	48	544
Municipality	842	309	132	40	361
Rural Municipality	288	89	8	8	183
<b>409 Syangja</b>					
Total	960	341	5	5	609
Municipality	457	191	0	0	266
Rural Municipality	503	150	5	5	343
<b>410 Parbat</b>					
Total	533	267	21	39	206
Municipality	229	119	7	39	64
Rural Municipality	304	148	14	0	142
<b>411 Baglung</b>					
Total	1,830	901	116	44	769
Municipality	1,237	523	72	36	606
Rural Municipality	593	378	44	8	163

1) NSIC stands for Nepal Standard Industrial Classification.

2) Includes Lease/contract out.

3) Includes "Not reported ", "Unknown" and so on.

Table 6-2 Number of Persons Engaged by Section of Industrial Classification, Tenure of Business Place (Land) and Local Level.

District and Local Level	Section of NSIC <sup>1)</sup>				
	Q				
	Human Health and Social Work				
	Tenure of Business Place (Land)				
	Total	Owned	Rented		Not <sup>2)</sup> Applicable
Gorkha District	1,943	784	167	182	810
40101 CHUMANUBRI RURAL MUNICIPALITY	80	71	5	4	0
40102 AJIRKOT RURAL MUNICIPALITY	100	72	7	9	12
40103 BARPAK SULIKOT RURAL MUNICIPALITY	115	56	0	3	56
40104 DHARCHE RURAL MUNICIPALITY	82	37	6	1	38
40105 AARUGHAT RURAL MUNICIPALITY	78	22	17	20	19
40106 BHIMSEN THAPA RURAL MUNICIPALITY	147	48	6	6	87
40107 SIRANCHOWK RURAL MUNICIPALITY	109	74	8	6	21
40108 PALUNG TAR MUNICIPALITY	239	95	8	40	96
40109 GORKHA MUNICIPALITY	658	186	88	82	302
40110 SHAHID LAKHAN RURAL MUNICIPALITY	117	60	21	4	32
40111 GANDAKI RURAL MUNICIPALITY	218	63	1	7	147
Manang District	95	65	0	1	29
40201 NARPA BHUMI RURAL MUNICIPALITY	13	6	0	1	6
40202 MANANG NGISHANG RURAL MUNICIPALITY	39	19	0	0	20
40203 CHAME RURAL MUNICIPALITY	23	22	0	0	1
40204 NASAON RURAL MUNICIPALITY	20	18	0	0	2
Mustang District	116	105	0	0	11
40301 LO-GHEKAR DAMODARKUNDA RURAL MUNICIPA	15	15	0	0	0
40302 GHARPAJHONG RURAL MUNICIPALITY	48	41	0	0	7
40303 WARAGUNG MUKTIKSHETRA RURAL MUNICIPAL	22	18	0	0	4
40304 LOMANTHANG RURAL MUNICIPALITY	9	9	0	0	0
40305 THASANG RURAL MUNICIPALITY	22	22	0	0	0
Myagdi District	1,330	775	56	20	479
40401 ANNA PURNA RURAL MUNICIPALITY	147	71	0	0	76
40402 RAGHUGANGA RURAL MUNICIPALITY	201	149	10	5	37
40403 DHAWALAGIRI RURAL MUNICIPALITY	92	53	10	2	27
40404 MALIKA RURAL MUNICIPALITY	124	55	5	2	62
40405 MANGALA RURAL MUNICIPALITY	115	37	3	0	75
40406 BENI MUNICIPALITY	651	410	28	11	202
Kaski District	6,278	3,042	344	1,007	1,885
40501 MADI RURAL MUNICIPALITY	72	35	13	2	22
40502 MACHHAPUCHCHHRE RURAL MUNICIPALITY	58	36	3	0	19
40503 ANNA PURNA RURAL MUNICIPALITY	70	43	0	1	26
40504 POKHARA METROPOLITIAN CITY	6,031	2,897	328	1,003	1,803
40505 RUPA RURAL MUNICIPALITY	47	31	0	1	15
Lamjung District	1,186	602	164	146	274
40601 DORDI RURAL MUNICIPALITY	114	81	8	2	23
40602 MARSHYANGDI RURAL MUNICIPALITY	113	87	15	0	11
40603 KWHOLA SOTHAR RURAL MUNICIPALITY	64	48	2	0	14
40604 MADHYA NEPAL MUNICIPALITY	177	92	11	16	58
40605 BENSI SHAHAR MUNICIPALITY	350	134	79	87	50
40606 SUNDARBAZAR MUNICIPALITY	186	90	12	15	69
40607 RAINAS MUNICIPALITY	82	38	35	5	4
40608 DUDHAPOKHARI RURAL MUNICIPALITY	100	32	2	21	45
Tanahu District	1,814	936	67	8	803
40701 BHANU MUNICIPALITY	107	51	0	0	56
40702 BYAS MUNICIPALITY	672	468	37	1	166
40703 MYAGDE RURAL MUNICIPALITY	32	11	0	2	19
40704 SHUKLAGANDAKI MUNICIPALITY	391	92	30	4	265
40705 BHIMAD MUNICIPALITY	64	32	0	0	32
40706 GHIRING RURAL MUNICIPALITY	22	14	0	0	8
40707 RHISHING RURAL MUNICIPALITY	102	15	0	0	87
40708 DEVGHAT RURAL MUNICIPALITY	203	192	0	0	11
40709 BANDIPUR RURAL MUNICIPALITY	140	52	0	1	87
40710 AANBU KHAIRENI RURAL MUNICIPALITY	81	9	0	0	72

1) NSIC stands for Nepal Standard Industrial Classification.

2) Includes Lease/contract out.

3) Includes "Not reported ", "Unknown" and so on.

Table 6-2 Number of Persons Engaged by Section of Industrial Classification, Tenure of Business Place (Land) and Local Level.

District and Local Level	Section of NSIC <sup>1)</sup>				
	Q				
	Human Health and Social Work				
	Tenure of Business Place (Land)				
	Total	Owned	Rented		Not <sup>2)</sup> Applicable
Nawalparasi East District	1,130	398	140	48	544
40801 GAIDAKOT MUNICIPALITY	172	83	17	8	64
40802 BULINGTAR RURAL MUNICIPALITY	89	50	0	0	39
40803 BUNGDIKALI RURAL MUNICIPALITY	79	24	1	0	54
40804 HUPSEKOT RURAL MUNICIPALITY	49	0	0	0	49
40805 DEVCHULI MUNICIPALITY	164	98	0	7	59
40806 KAWASOTI MUNICIPALITY	439	105	113	0	221
40807 MADHYA BINDU MUNICIPALITY	67	23	2	25	17
40808 BINAYI TRIBENI RURAL MUNICIPALITY	71	15	7	8	41
Syangja District	960	341	5	5	609
40901 PUTALIBAZAR MUNICIPALITY	78	21	0	0	57
40902 PHEDIKHOLA RURAL MUNICIPALITY	31	12	0	5	14
40903 AANDHIKHOLA RURAL MUNICIPALITY	54	37	0	0	17
40904 ARJUN CHOUPARI RURAL MUNICIPALITY	26	13	5	0	8
40905 BHIRKOT MUNICIPALITY	79	30	0	0	49
40906 BIRUWA RURAL MUNICIPALITY	296	19	0	0	277
40907 HARINAS RURAL MUNICIPALITY	25	20	0	0	5
40908 CHAPAKOT MUNICIPALITY	77	68	0	0	9
40909 WALLING MUNICIPALITY	134	43	0	0	91
40910 GALYANG MUNICIPALITY	89	29	0	0	60
40911 KALIGANDAKI RURAL MUNICIPALITY	71	49	0	0	22
Syangja District	533	267	21	39	206
41001 MODI RURAL MUNICIPALITY	74	34	9	0	31
41002 JALJALA RURAL MUNICIPALITY	95	58	4	0	33
41003 KUSHMA MUNICIPALITY	135	65	7	39	24
41004 PHALEBAS MUNICIPALITY	94	54	0	0	40
41005 MAHASHILA RURAL MUNICIPALITY	51	21	1	0	29
41006 BIHADI RURAL MUNICIPALITY	37	35	0	0	2
41007 PAIYU RURAL MUNICIPALITY	47	0	0	0	47
Baglung District	1,830	901	116	44	769
41101 BAGLUNG MUNICIPALITY	375	241	45	12	77
41102 KATHEKHOLA RURAL MUNICIPALITY	352	220	0	0	132
41103 TARAKHOLA RURAL MUNICIPALITY	38	29	3	0	6
41104 TAMANKHOLA RURAL MUNICIPALITY	27	16	2	6	3
41105 DHORPATAN MUNICIPALITY	64	34	24	0	6
41106 NISIKHOLA RURAL MUNICIPALITY	24	16	7	0	1
41107 BADIGAD RURAL MUNICIPALITY	118	66	29	2	21
41108 GALKOT MUNICIPALITY	214	112	0	24	78
41109 BARENG RURAL MUNICIPALITY	34	31	3	0	0
41110 JAIMUNI MUNICIPALITY	584	136	3	0	445

1) NSIC stands for Nepal Standard Industrial Classification.

2) Includes Lease/contract out.

3) Includes "Not reported ", "Unknown" and so on.



Table 6-2 Number of Persons Engaged by Section of Industrial Classification, Tenure of Business Place (Land) and Local Level.

District and Local Level	Section of NSIC <sup>1)</sup>				
	L+M+N+R+S				
	Real Estate, Professional & Scientific Activities, Administrative Services, Arts & Entertainment, Other Services				
	Tenure of Business Place (Land)				
	Total	Owned	Rented		Not <sup>2)</sup> Applicable
<b>Gandaki Province</b>					
Total	20,013	3,770	2,531	433	13,279
Metropolitan City	7,539	887	699	131	5,822
Municipality	7,950	1,843	1,422	195	4,490
Rural Municipality	4,524	1,040	410	107	2,967
<b>401 Gorkha</b>					
Total	2,571	658	655	102	1,156
Municipality	1,468	222	473	61	712
Rural Municipality	1,103	436	182	41	444
<b>402 Manang</b>					
Total	70	3	2	7	58
Rural Municipality	70	3	2	7	58
<b>403 Mustang</b>					
Total	127	62	14	0	51
Rural Municipality	127	62	14	0	51
<b>404 Myagdi</b>					
Total	1,105	351	142	46	566
Municipality	703	210	117	42	334
Rural Municipality	402	141	25	4	232
<b>405 Kaski</b>					
Total	7,818	994	725	150	5,949
Metropolitan City	7,539	887	699	131	5,822
Rural Municipality	279	107	26	19	127
<b>406 Lamjung</b>					
Total	1,013	234	402	25	352
Municipality	823	177	374	12	260
Rural Municipality	190	57	28	13	92

1) NSIC stands for Nepal Standard Industrial Classification.

2) Includes Lease/contract out.

3) Includes "Not reported", "Unknown" and so on.

Table 6-2 Number of Persons Engaged by Section of Industrial Classification, Tenure of Business Place (Land) and Local Level.

District and Local Level	Section of NSIC <sup>1)</sup>				
	L+M+N+R+S				
	Real Estate, Professional & Scientific Activities, Administrative Services, Arts & Entertainment, Other Services				
	Tenure of Business Place (Land)				
	Total	Owned	Rented		Not <sup>2)</sup> Applicable
<b>407 Tanahu</b>					
Total	1,347	87	16	1	1,243
Municipality	972	65	15	0	892
Rural Municipality	375	22	1	1	351
<b>408 Nawalparasi East</b>					
Total	1,552	309	34	24	1,185
Municipality	1,294	287	26	11	970
Rural Municipality	258	22	8	13	215
<b>409 Syangja</b>					
Total	801	48	10	1	742
Municipality	541	38	4	0	499
Rural Municipality	260	10	6	1	243
<b>410 Parbat</b>					
Total	456	73	67	1	315
Municipality	205	30	38	0	137
Rural Municipality	251	43	29	1	178
<b>411 Baglung</b>					
Total	3,153	951	464	76	1,662
Municipality	1,944	814	375	69	686
Rural Municipality	1,209	137	89	7	976

1) NSIC stands for Nepal Standard Industrial Classification.

2) Includes Lease/contract out.

3) Includes "Not reported ", "Unknown" and so on.

Table 6-2 Number of Persons Engaged by Section of Industrial Classification, Tenure of Business Place (Land) and Local Level.

District and Local Level	Section of NSIC <sup>1)</sup>				
	L+M+N+R+S				
	Real Estate, Professional & Scientific Activities, Administrative Services, Arts & Entertainment, Other Services				
	Tenure of Business Place (Land)				
	Total	Owned	Rented		Not <sup>2)</sup> Applicable
Gorkha District	2,571	658	655	102	1,156
40101 CHUMANUBRI RURAL MUNICIPALITY	128	118	1	9	0
40102 AJIRKOT RURAL MUNICIPALITY	71	25	21	3	22
40103 BARPAK SULIKOT RURAL MUNICIPALITY	123	26	15	4	78
40104 DHARCHE RURAL MUNICIPALITY	80	23	11	4	42
40105 AARUGHAT RURAL MUNICIPALITY	77	24	26	8	19
40106 BHIMSEN THAPA RURAL MUNICIPALITY	94	33	22	1	38
40107 SIRANCHOWK RURAL MUNICIPALITY	79	36	15	3	25
40108 PALUNG TAR MUNICIPALITY	266	50	109	13	94
40109 GORKHA MUNICIPALITY	1,202	172	364	48	618
40110 SHAHID LAKHAN RURAL MUNICIPALITY	226	93	58	2	73
40111 GANDAKI RURAL MUNICIPALITY	225	58	13	7	147
Manang District	70	3	2	7	58
40201 NARPA BHUMI RURAL MUNICIPALITY	8	0	0	6	2
40202 MANANG NGISHANG RURAL MUNICIPALITY	21	0	0	1	20
40203 CHAME RURAL MUNICIPALITY	35	3	0	0	32
40204 NASAON RURAL MUNICIPALITY	6	0	2	0	4
Mustang District	127	62	14	0	51
40301 LO-GHEKAR DAMODARKUNDA RURAL MUNICIPALITY	2	2	0	0	0
40302 GHARPAJHONG RURAL MUNICIPALITY	46	8	2	0	36
40303 WARAGUNG MUKTIKSHETRA RURAL MUNICIPALITY	45	21	12	0	12
40304 LOMANTHANG RURAL MUNICIPALITY	9	7	0	0	2
40305 THASANG RURAL MUNICIPALITY	25	24	0	0	1
Myagdi District	1,105	351	142	46	566
40401 ANNAPURNA RURAL MUNICIPALITY	56	10	10	0	36
40402 RAGHUGANGA RURAL MUNICIPALITY	91	59	0	4	28
40403 DHAWALAGIRI RURAL MUNICIPALITY	143	20	8	0	115
40404 MALIKA RURAL MUNICIPALITY	56	25	7	0	24
40405 MANGALA RURAL MUNICIPALITY	56	27	0	0	29
40406 BENI MUNICIPALITY	703	210	117	42	334
Kaski District	7,818	994	725	150	5,949
40501 MADI RURAL MUNICIPALITY	36	17	2	1	16
40502 MACHHAPUCHCHHRE RURAL MUNICIPALITY	60	22	2	16	20
40503 ANNAPURNA RURAL MUNICIPALITY	163	62	20	2	79
40504 POKHARA METROPOLITAN CITY	7,539	887	699	131	5,822
40505 RUPA RURAL MUNICIPALITY	20	6	2	0	12
Lamjung District	1,013	234	402	25	352
40601 DORDI RURAL MUNICIPALITY	39	13	12	1	13
40602 MARSHYANGDI RURAL MUNICIPALITY	52	10	14	2	26
40603 KWHOLA SOTHAR RURAL MUNICIPALITY	47	33	1	3	10
40604 MADHYA NEPAL MUNICIPALITY	103	22	47	6	28
40605 BENSI SHAHAR MUNICIPALITY	435	76	279	1	79
40606 SUNDARBAZAR MUNICIPALITY	227	61	20	5	141
40607 RAINAS MUNICIPALITY	58	18	28	0	12
40608 DUDHAPOKHARI RURAL MUNICIPALITY	52	1	1	7	43
Tanahu District	1,347	87	16	1	1,243
40701 BHANU MUNICIPALITY	65	3	2	0	60
40702 BYAS MUNICIPALITY	477	42	8	0	427
40703 MYAGDE RURAL MUNICIPALITY	58	12	1	1	44
40704 SHUKLAGANDAKI MUNICIPALITY	321	9	3	0	309
40705 BHIMAD MUNICIPALITY	109	11	2	0	96
40706 GHIRING RURAL MUNICIPALITY	19	0	0	0	19
40707 RHISHING RURAL MUNICIPALITY	53	0	0	0	53
40708 DEVGHAT RURAL MUNICIPALITY	13	2	0	0	11
40709 BANDIPUR RURAL MUNICIPALITY	134	6	0	0	128
40710 AANBU KHAIRENI RURAL MUNICIPALITY	98	2	0	0	96

1) NSIC stands for Nepal Standard Industrial Classification.

2) Includes Lease/contract out.

3) Includes "Not reported", "Unknown" and so on.

Table 6-2 Number of Persons Engaged by Section of Industrial Classification, Tenure of Business Place (Land) and Local Level.

District and Local Level	Section of NSIC <sup>1)</sup>				
	L+M+N+R+S				
	Real Estate, Professional & Scientific Activities, Administrative Services, Arts & Entertainment, Other Services				
	Tenure of Business Place (Land)				
	Total	Owned	Rented		Not <sup>2)</sup> Applicable
Nawalparasi East District	1,552	309	34	24	1,185
40801 GAIDAKOT MUNICIPALITY	427	112	9	0	306
40802 BULINGTAR RURAL MUNICIPALITY	61	5	2	0	54
40803 BUNGDIKALI RURAL MUNICIPALITY	62	3	0	0	59
40804 HUPSEKOT RURAL MUNICIPALITY	57	4	1	0	52
40805 DEVCHULI MUNICIPALITY	162	4	0	0	158
40806 KAWASOTI MUNICIPALITY	602	171	15	10	406
40807 MADHYA BINDU MUNICIPALITY	103	0	2	1	100
40808 BINAYI TRIBENI RURAL MUNICIPALITY	78	10	5	13	50
Syangja District	801	48	10	1	742
40901 PUTALIBAZAR MUNICIPALITY	167	1	0	0	166
40902 PHEDIKHOLA RURAL MUNICIPALITY	12	0	0	0	12
40903 AANDHIKHOLA RURAL MUNICIPALITY	13	0	0	0	13
40904 ARJUN CHOUPARI RURAL MUNICIPALITY	20	0	3	0	17
40905 BHIRKOT MUNICIPALITY	100	3	2	0	95
40906 BIRUWA RURAL MUNICIPALITY	171	10	2	1	158
40907 HARINAS RURAL MUNICIPALITY	14	0	0	0	14
40908 CHAPAKOT MUNICIPALITY	58	2	2	0	54
40909 WALLING MUNICIPALITY	118	1	0	0	117
40910 GALYANG MUNICIPALITY	98	31	0	0	67
40911 KALIGANDAKI RURAL MUNICIPALITY	30	0	1	0	29
Syangja District	456	73	67	1	315
41001 MODI RURAL MUNICIPALITY	78	15	7	0	56
41002 JALJALA RURAL MUNICIPALITY	92	21	22	1	48
41003 KUSHMA MUNICIPALITY	147	18	37	0	92
41004 PHALEBAS MUNICIPALITY	58	12	1	0	45
41005 MAHASHILA RURAL MUNICIPALITY	15	1	0	0	14
41006 BIHADI RURAL MUNICIPALITY	18	4	0	0	14
41007 PAIYU RURAL MUNICIPALITY	48	2	0	0	46
Baglung District	3,153	951	464	76	1,662
41101 BAGLUNG MUNICIPALITY	766	288	245	45	188
41102 KATHEKHOLA RURAL MUNICIPALITY	1,028	70	0	0	958
41103 TARAKHOLA RURAL MUNICIPALITY	46	21	25	0	0
41104 TAMANKHOLA RURAL MUNICIPALITY	7	0	7	0	0
41105 DHORPATAN MUNICIPALITY	120	53	67	0	0
41106 NISIKHOLA RURAL MUNICIPALITY	27	12	14	0	1
41107 BADIGAD RURAL MUNICIPALITY	86	25	42	2	17
41108 GALKOT MUNICIPALITY	323	66	20	20	217
41109 BARENG RURAL MUNICIPALITY	15	9	1	5	0
41110 JAIMUNI MUNICIPALITY	735	407	43	4	281

1) NSIC stands for Nepal Standard Industrial Classification.

2) Includes Lease/contract out.

3) Includes "Not reported ", "Unknown" and so on.

Table 7-1 Number of Establishments by Section of Industrial Classification, Kind of Business Place and Local Level.

District and Local Level	Section of NSIC <sup>1)</sup>							
	Total <sup>2)</sup>							
	Kind of Business Place							
	Total	Street Business	Home Business	Business Building	Traditional Market	Modern Shopping Mall + Exclusive Block or Building	Others	Not Stated <sup>3)</sup>
<b>Gandaki Province</b>								
Total	100,684	600	52,300	26,631	5,053	10,886	5,014	200
Metropolitan City	28,215	152	9,913	10,212	3,044	4,308	510	76
Municipality	42,310	310	23,898	11,613	1,137	3,414	1,876	62
Rural Municipality	30,159	138	18,489	4,806	872	3,164	2,628	62
<b>401 Gorkha</b>								
Total	10,972	41	5,950	1,851	541	965	1,624	0
Municipality	4,533	29	2,380	976	130	439	579	0
Rural Municipality	6,439	12	3,570	875	411	526	1,045	0
<b>402 Manang</b>								
Total	487	0	373	28	4	49	33	0
Rural Municipality	487	0	373	28	4	49	33	0
<b>403 Mustang</b>								
Total	775	2	509	186	0	73	5	0
Rural Municipality	775	2	509	186	0	73	5	0
<b>404 Myagdi</b>								
Total	5,063	25	3,140	1,195	90	508	105	0
Municipality	1,966	19	1,109	577	68	168	25	0
Rural Municipality	3,097	6	2,031	618	22	340	80	0
<b>405 Kaski</b>								
Total	30,745	172	11,464	10,521	3,101	4,713	684	90
Metropolitan City	28,215	152	9,913	10,212	3,044	4,308	510	76
Rural Municipality	2,530	20	1,551	309	57	405	174	14
<b>406 Lamjung</b>								
Total	6,411	12	3,376	1,723	176	694	429	1
Municipality	4,718	8	2,392	1,510	103	452	252	1
Rural Municipality	1,693	4	984	213	73	242	177	0

1) NSIC stands for Nepal Standard Industrial Classification.

2) Establishments which belong to Section O, T, or U of NSIC are not surveyed.

3) Includes "Not reported", "Unknown" and so on.

Table 7-1 Number of Establishments by Section of Industrial Classification, Kind of Business Place and Local Level.

District and Local Level	Section of NSIC <sup>1)</sup>							
	Total <sup>2)</sup>							
	Kind of Business Place							
	Total	Street Business	Home Business	Business Building	Traditional Market	Modern Shopping Mall + Exclusive Block or Building	Others	Not Stated <sup>3)</sup>
<b>407 Tanahu</b>								
Total	12,433	77	8,208	2,416	158	916	597	61
Municipality	8,243	51	5,249	1,789	144	560	399	51
Rural Municipality	4,190	26	2,959	627	14	356	198	10
<b>408 Nawalparasi East</b>								
Total	12,745	243	6,910	4,032	233	854	472	1
Municipality	9,695	180	5,145	3,397	220	613	139	1
Rural Municipality	3,050	63	1,765	635	13	241	333	0
<b>409 Syangja</b>								
Total	7,410	5	5,121	1,368	229	603	84	0
Municipality	5,131	5	3,686	794	185	393	68	0
Rural Municipality	2,279	0	1,435	574	44	210	16	0
<b>410 Parbat</b>								
Total	4,720	1	2,930	535	241	647	320	46
Municipality	2,128	0	1,326	300	116	237	141	8
Rural Municipality	2,592	1	1,604	235	125	410	179	38
<b>411 Baglung</b>								
Total	8,923	22	4,319	2,776	280	864	661	1
Municipality	5,896	18	2,611	2,270	171	552	273	1
Rural Municipality	3,027	4	1,708	506	109	312	388	0

1) NSIC stands for Nepal Standard Industrial Classification.

2) Establishments which belong to Section O, T, or U of NSIC are not surveyed.

3) Includes "Not reported ", "Unknown" and so on.

Table 7-1 Number of Establishments by Section of Industrial Classification, Kind of Business Place and Local Level.

District and Local Level	Section of NSIC <sup>1)</sup>							
	Total <sup>2)</sup>							
	Kind of Business Place							
	Total	Street Business	Home Business	Business Building	Traditional Market	Modern Shopping Mall + Exclusive Block or Building	Others	Not Stated <sup>3)</sup>
Gorkha District	10,972	41	5,950	1,851	541	965	1,624	0
40101 CHUMANUBRI RURAL MUNICIPALITY	217	0	115	10	1	62	29	0
40102 AJIRKOT RURAL MUNICIPALITY	713	0	302	49	176	57	129	0
40103 BARPAK SULIKOT RURAL MUNICIPALITY	834	0	492	82	1	71	188	0
40104 DHARCHE RURAL MUNICIPALITY	534	0	296	21	38	49	130	0
40105 AARUGHAT RURAL MUNICIPALITY	882	0	604	123	19	47	89	0
40106 BHIMSEN THAPA RURAL MUNICIPALITY	710	0	449	117	17	45	82	0
40107 SIRANCHOWK RURAL MUNICIPALITY	842	2	520	147	41	48	84	0
40108 PALUNGTAR MUNICIPALITY	1,474	1	841	293	63	103	173	0
40109 GORKHA MUNICIPALITY	3,059	28	1,539	683	67	336	406	0
40110 SHAHID LAKHAN RURAL MUNICIPALITY	858	7	473	140	49	80	109	0
40111 GANDAKI RURAL MUNICIPALITY	849	3	319	186	69	67	205	0
Manang District	487	0	373	28	4	49	33	0
40201 NARPA BHUMI RURAL MUNICIPALITY	44	0	24	0	3	7	10	0
40202 MANANG NGISHANG RURAL MUNICIPALITY	177	0	143	5	0	18	11	0
40203 CHAME RURAL MUNICIPALITY	143	0	111	1	1	22	8	0
40204 NASAON RURAL MUNICIPALITY	123	0	95	22	0	2	4	0
Mustang District	775	2	509	186	0	73	5	0
40301 LO-GHEKAR DAMODARKUNDA RURAL MUNICIPALITY	87	0	62	15	0	10	0	0
40302 GHARPAJHONG RURAL MUNICIPALITY	296	1	176	97	0	22	0	0
40303 WARAGUNG MUKTIKSHETRA RURAL MUNICIPALITY	166	1	125	17	0	18	5	0
40304 LOMANTHANG RURAL MUNICIPALITY	94	0	62	24	0	8	0	0
40305 THASANG RURAL MUNICIPALITY	132	0	84	33	0	15	0	0
Myagdi District	5,063	25	3,140	1,195	90	508	105	0
40401 ANNA PURNA RURAL MUNICIPALITY	609	2	315	149	2	134	7	0
40402 RAGHUGANGA RURAL MUNICIPALITY	524	0	359	103	7	54	1	0
40403 DHAWALAGIRI RURAL MUNICIPALITY	676	4	487	110	7	43	25	0
40404 MALIKA RURAL MUNICIPALITY	673	0	454	141	2	52	24	0
40405 MANGALA RURAL MUNICIPALITY	615	0	416	115	4	57	23	0
40406 BENI MUNICIPALITY	1,966	19	1,109	577	68	168	25	0
Kaski District	30,745	172	11,464	10,521	3,101	4,713	684	90
40501 MADI RURAL MUNICIPALITY	362	0	206	33	21	77	25	0
40502 MACHHAPUCHCHHRE RURAL MUNICIPALITY	625	0	422	64	2	112	25	0
40503 ANNA PURNA RURAL MUNICIPALITY	1,251	20	797	166	26	156	72	14
40504 POKHARA METROPOLITAN CITY	28,215	152	9,913	10,212	3,044	4,308	510	76
40505 RUPA RURAL MUNICIPALITY	292	0	126	46	8	60	52	0
Lamjung District	6,411	12	3,376	1,723	176	694	429	1
40601 DORDI RURAL MUNICIPALITY	459	0	287	74	10	55	33	0
40602 MARSHYANGDI RURAL MUNICIPALITY	599	0	413	46	38	56	46	0
40603 KWHOLA SOTHAR RURAL MUNICIPALITY	316	0	140	63	8	64	41	0
40604 MADHYA NEPAL MUNICIPALITY	1,115	5	644	232	54	106	73	1
40605 BENSI SHAHAR MUNICIPALITY	1,772	2	750	786	19	136	79	0
40606 SUNDARBAZAR MUNICIPALITY	1,269	1	651	370	6	162	79	0
40607 RAINAS MUNICIPALITY	562	0	347	122	24	48	21	0
40608 DUDHAPOKHARI RURAL MUNICIPALITY	319	4	144	30	17	67	57	0
Tanahu District	12,433	77	8,208	2,416	158	916	597	61
40701 BHANU MUNICIPALITY	1,352	4	906	221	69	77	60	15
40702 BYAS MUNICIPALITY	3,408	27	2,163	840	28	199	116	35
40703 MYAGDE RURAL MUNICIPALITY	753	1	525	136	0	49	42	0
40704 SHUKLAGANDAKI MUNICIPALITY	2,472	14	1,591	442	46	194	185	0
40705 BHIMAD MUNICIPALITY	1,011	6	589	286	1	90	38	1
40706 GHIRING RURAL MUNICIPALITY	296	0	167	60	0	47	20	2
40707 RHISHING RURAL MUNICIPALITY	569	2	361	149	0	51	6	0
40708 DEVGHAT RURAL MUNICIPALITY	353	0	211	67	1	44	30	0
40709 BANDIPUR RURAL MUNICIPALITY	1,182	17	814	191	12	86	58	4
40710 AANBU KHAIRENI RURAL MUNICIPALITY	1,037	6	881	24	1	79	42	4

1) NSIC stands for Nepal Standard Industrial Classification.

2) Establishments which belong to Section O, T, or U of NSIC are not surveyed.

3) Includes "Not reported", "Unknown" and so on.

Table 7-1 Number of Establishments by Section of Industrial Classification, Kind of Business Place and Local Level.

District and Local Level	Section of NSIC <sup>1)</sup>							
	Total <sup>2)</sup>							
	Kind of Business Place							
	Total	Street Business	Home Business	Business Building	Traditional Market	Modern Shopping Mall + Exclusive Block or Building	Others	Not Stated <sup>3)</sup>
Nawalparasi East District	12,745	243	6,910	4,032	233	854	472	1
40801 GAIDAKOT MUNICIPALITY	2,854	107	1,457	974	75	174	67	0
40802 BULINGTAR RURAL MUNICIPALITY	523	0	262	80	1	60	120	0
40803 BUNGDIKALI RURAL MUNICIPALITY	565	1	287	66	0	49	162	0
40804 HUPSEKOT RURAL MUNICIPALITY	862	2	634	115	9	56	46	0
40805 DEVCHULI MUNICIPALITY	2,054	27	896	959	14	146	12	0
40806 KAWASOTI MUNICIPALITY	3,165	14	1,619	1,192	78	206	56	0
40807 MADHYA BINDU MUNICIPALITY	1,622	32	1,173	272	53	87	4	1
40808 BINAYI TRIBENI RURAL MUNICIPALITY	1,100	60	582	374	3	76	5	0
Syangja District	7,410	5	5,121	1,368	229	603	84	0
40901 PUTALIBAZAR MUNICIPALITY	1,296	3	878	215	113	64	23	0
40902 PHEDIKHOLA RURAL MUNICIPALITY	238	0	213	10	4	10	1	0
40903 AANDHIKHOLA RURAL MUNICIPALITY	379	0	251	68	3	53	4	0
40904 ARJUN CHOUPARI RURAL MUNICIPALITY	402	0	289	74	0	38	1	0
40905 BHIRKOT MUNICIPALITY	693	1	575	62	0	46	9	0
40906 BIRUWA RURAL MUNICIPALITY	329	0	155	135	0	31	8	0
40907 HARINAS RURAL MUNICIPALITY	296	0	223	31	4	37	1	0
40908 CHAPAKOT MUNICIPALITY	619	0	357	161	6	85	10	0
40909 WALLING MUNICIPALITY	1,437	0	1,100	209	18	102	8	0
40910 GALYANG MUNICIPALITY	1,086	1	776	147	48	96	18	0
40911 KALIGANDAKI RURAL MUNICIPALITY	635	0	304	256	33	41	1	0
Syangja District	4,720	1	2,930	535	241	647	320	46
41001 MODI RURAL MUNICIPALITY	706	1	461	56	15	144	28	1
41002 JALJALA RURAL MUNICIPALITY	858	0	363	126	108	123	103	35
41003 KUSHMA MUNICIPALITY	1,461	0	880	277	78	136	84	6
41004 PHALEBAS MUNICIPALITY	667	0	446	23	38	101	57	2
41005 MAHASHILA RURAL MUNICIPALITY	204	0	149	10	0	35	10	0
41006 BIHADI RURAL MUNICIPALITY	278	0	176	43	0	44	13	2
41007 PAIYU RURAL MUNICIPALITY	546	0	455	0	2	64	25	0
Baglung District	8,923	22	4,319	2,776	280	864	661	1
41101 BAGLUNG MUNICIPALITY	2,907	10	1,086	1,460	26	243	81	1
41102 KATHEKHOLA RURAL MUNICIPALITY	666	1	363	143	4	67	88	0
41103 TARAKHOLA RURAL MUNICIPALITY	364	1	243	18	0	38	64	0
41104 TAMANKHOLA RURAL MUNICIPALITY	248	0	154	33	4	24	33	0
41105 DHORPATAN MUNICIPALITY	836	4	613	115	2	65	37	0
41106 NISIKHOLA RURAL MUNICIPALITY	468	1	300	59	3	52	53	0
41107 BADIGAD RURAL MUNICIPALITY	1,041	1	494	217	88	111	130	0
41108 GALKOT MUNICIPALITY	1,137	2	415	503	44	104	69	0
41109 BARENG RURAL MUNICIPALITY	240	0	154	36	10	20	20	0
41110 JAIMUNI MUNICIPALITY	1,016	2	497	192	99	140	86	0

1) NSIC stands for Nepal Standard Industrial Classification.

2) Establishments which belong to Section O, T, or U of NSIC are not surveyed.

3) Includes "Not reported ", "Unknown" and so on.



Table 7-1 Number of Establishments by Section of Industrial Classification, Kind of Business Place and Local Level.

District and Local Level	Section of NSIC <sup>1)</sup>							
	A							
	Agriculture, forestry and fishing <sup>2)</sup>							
	Kind of Business Place							
	Total	Street Business	Home Business	Business Building	Traditional Market	Modern Shopping Mall + Exclusive Block or Building	Others	Not Stated <sup>3)</sup>
<b>Gandaki Province</b>								
Total	4,067	0	1,203	681	183	339	1,644	17
Metropolitan City	315	0	85	45	22	68	88	7
Municipality	1,715	0	584	300	66	152	609	4
Rural Municipality	2,037	0	534	336	95	119	947	6
<b>401 Gorkha</b>								
Total	958	0	188	113	56	33	568	0
Municipality	308	0	76	56	12	13	151	0
Rural Municipality	650	0	112	57	44	20	417	0
<b>402 Manang</b>								
Total	16	0	3	2	0	1	10	0
Rural Municipality	16	0	3	2	0	1	10	0
<b>403 Mustang</b>								
Total	6	0	4	2	0	0	0	0
Rural Municipality	6	0	4	2	0	0	0	0
<b>404 Myagdi</b>								
Total	391	0	185	147	12	7	40	0
Municipality	139	0	66	57	5	2	9	0
Rural Municipality	252	0	119	90	7	5	31	0
<b>405 Kaski</b>								
Total	457	0	101	63	23	112	150	8
Metropolitan City	315	0	85	45	22	68	88	7
Rural Municipality	142	0	16	18	1	44	62	1
<b>406 Lamjung</b>								
Total	283	0	76	41	19	32	115	0
Municipality	196	0	58	35	11	22	70	0
Rural Municipality	87	0	18	6	8	10	45	0

1) NSIC stands for Nepal Standard Industrial Classification.

2) Registered establishments only.

3) Includes "Not reported", "Unknown" and so on.

Table 7-1 Number of Establishments by Section of Industrial Classification, Kind of Business Place and Local Level.

District and Local Level	Section of NSIC <sup>1)</sup>							
	A							
	Agriculture, forestry and fishing <sup>2)</sup>							
	Kind of Business Place							
	Total	Street Business	Home Business	Business Building	Traditional Market	Modern Shopping Mall + Exclusive Block or Building	Others	Not Stated <sup>3)</sup>
407 Tanahu								
Total	547	0	180	132	1	21	210	3
Municipality	290	0	105	49	1	10	122	3
Rural Municipality	257	0	75	83	0	11	88	0
408 Nawalparasi East								
Total	352	0	199	42	10	46	55	0
Municipality	208	0	120	32	4	35	17	0
Rural Municipality	144	0	79	10	6	11	38	0
409 Syangja								
Total	134	0	44	40	15	14	21	0
Municipality	69	0	27	11	2	14	15	0
Rural Municipality	65	0	17	29	13	0	6	0
410 Parbat								
Total	311	0	76	37	22	28	142	6
Municipality	113	0	23	5	8	16	60	1
Rural Municipality	198	0	53	32	14	12	82	5
411 Baglung								
Total	612	0	147	62	25	45	333	0
Municipality	392	0	109	55	23	40	165	0
Rural Municipality	220	0	38	7	2	5	168	0

1) NSIC stands for Nepal Standard Industrial Classification.

2) Registered establishments only.

3) Includes "Not reported ", "Unknown" and so on.

Table 7-1 Number of Establishments by Section of Industrial Classification, Kind of Business Place and Local Level.

District and Local Level	Section of NSIC <sup>1)</sup>							
	A							
	Agriculture, forestry and fishing <sup>2)</sup>							
	Kind of Business Place							
	Total	Street Business	Home Business	Business Building	Traditional Market	Modern Shopping Mall + Exclusive Block or Building	Others	Not Stated <sup>3)</sup>
Gorkha District	958	0	188	113	56	33	568	0
40101 CHUMANUBRI RURAL MUNICIPALITY	0	0	0	0	0	0	0	0
40102 AJIRKOT RURAL MUNICIPALITY	95	0	19	4	7	3	62	0
40103 BARPAK SULIKOT RURAL MUNICIPALITY	76	0	4	4	0	0	68	0
40104 DHARCHE RURAL MUNICIPALITY	44	0	2	1	1	0	40	0
40105 AARUGHAT RURAL MUNICIPALITY	65	0	11	16	1	0	37	0
40106 BHIMSEN THAPA RURAL MUNICIPALITY	53	0	13	13	0	0	27	0
40107 SIRANCHOWK RURAL MUNICIPALITY	69	0	12	11	6	1	39	0
40108 PALUNGTAR MUNICIPALITY	128	0	29	28	6	10	55	0
40109 GORKHA MUNICIPALITY	180	0	47	28	6	3	96	0
40110 SHAHID LAKHAN RURAL MUNICIPALITY	51	0	3	2	5	3	38	0
40111 GANDAKI RURAL MUNICIPALITY	197	0	48	6	24	13	106	0
Manang District	16	0	3	2	0	1	10	0
40201 NARPA BHUMI RURAL MUNICIPALITY	0	0	0	0	0	0	0	0
40202 MANANG NGISHANG RURAL MUNICIPALITY	7	0	0	0	0	1	6	0
40203 CHAME RURAL MUNICIPALITY	3	0	0	0	0	0	3	0
40204 NASAON RURAL MUNICIPALITY	6	0	3	2	0	0	1	0
Mustang District	6	0	4	2	0	0	0	0
40301 LO-GHEKAR DAMODARKUNDA RURAL MUNICIPALITY	4	0	2	2	0	0	0	0
40302 GHARPAJHONG RURAL MUNICIPALITY	0	0	0	0	0	0	0	0
40303 WARAGUNG MUKTIKSHETRA RURAL MUNICIPALITY	1	0	1	0	0	0	0	0
40304 LOMANTHANG RURAL MUNICIPALITY	0	0	0	0	0	0	0	0
40305 THASANG RURAL MUNICIPALITY	1	0	1	0	0	0	0	0
Myagdi District	391	0	185	147	12	7	40	0
40401 ANNA PURNA RURAL MUNICIPALITY	41	0	12	25	0	2	2	0
40402 RAGHUGANGA RURAL MUNICIPALITY	64	0	24	36	2	1	1	0
40403 DHAWALAGIRI RURAL MUNICIPALITY	56	0	36	9	1	1	9	0
40404 MALIKA RURAL MUNICIPALITY	34	0	25	5	1	1	2	0
40405 MANGALA RURAL MUNICIPALITY	57	0	22	15	3	0	17	0
40406 BENI MUNICIPALITY	139	0	66	57	5	2	9	0
Kaski District	457	0	101	63	23	112	150	8
40501 MADI RURAL MUNICIPALITY	15	0	1	8	0	0	6	0
40502 MACHHAPUCHCHHRE RURAL MUNICIPALITY	14	0	4	1	1	4	4	0
40503 ANNA PURNA RURAL MUNICIPALITY	73	0	9	3	0	40	20	1
40504 POKHARA METROPOLITAN CITY	315	0	85	45	22	68	88	7
40505 RUPA RURAL MUNICIPALITY	40	0	2	6	0	0	32	0
Lamjung District	283	0	76	41	19	32	115	0
40601 DORDI RURAL MUNICIPALITY	24	0	13	2	1	1	7	0
40602 MARSHYANGDI RURAL MUNICIPALITY	6	0	1	2	1	0	2	0
40603 KWHOLA SOTHAR RURAL MUNICIPALITY	31	0	0	1	4	7	19	0
40604 MADHYA NEPAL MUNICIPALITY	63	0	19	10	7	4	23	0
40605 BENSI SHAHAR MUNICIPALITY	59	0	26	14	1	2	16	0
40606 SUNDARBAZAR MUNICIPALITY	56	0	5	8	0	14	29	0
40607 RAINAS MUNICIPALITY	18	0	8	3	3	2	2	0
40608 DUDHAPOKHARI RURAL MUNICIPALITY	26	0	4	1	2	2	17	0
Tanahu District	547	0	180	132	1	21	210	3
40701 BHANU MUNICIPALITY	64	0	13	8	0	3	37	3
40702 BYAS MUNICIPALITY	121	0	50	25	1	5	40	0
40703 MYAGDE RURAL MUNICIPALITY	52	0	3	32	0	0	17	0
40704 SHUKLAGANDAKI MUNICIPALITY	81	0	38	14	0	2	27	0
40705 BHIMAD MUNICIPALITY	24	0	4	2	0	0	18	0
40706 GHIRING RURAL MUNICIPALITY	11	0	0	0	0	0	11	0
40707 RHISHING RURAL MUNICIPALITY	61	0	27	29	0	0	5	0
40708 DEVGHAT RURAL MUNICIPALITY	31	0	2	12	0	2	15	0
40709 BANDIPUR RURAL MUNICIPALITY	74	0	41	5	0	6	22	0
40710 AANBU KHAIRENI RURAL MUNICIPALITY	28	0	2	5	0	3	18	0

1) NSIC stands for Nepal Standard Industrial Classification.

2) Registered establishments only.

3) Includes "Not reported", "Unknown" and so on.

Table 7-1 Number of Establishments by Section of Industrial Classification, Kind of Business Place and Local Level.

District and Local Level	Section of NSIC <sup>1)</sup>							
	A							
	Agriculture, forestry and fishing <sup>2)</sup>							
	Kind of Business Place							
	Total	Street Business	Home Business	Business Building	Traditional Market	Modern Shopping Mall + Exclusive Block or Building	Others	Not Stated <sup>3)</sup>
Nawalparasi East District	352	0	199	42	10	46	55	0
40801 GAIDAKOT MUNICIPALITY	67	0	48	5	1	8	5	0
40802 BULINGTAR RURAL MUNICIPALITY	6	0	3	0	0	0	3	0
40803 BUNGDIKALI RURAL MUNICIPALITY	40	0	4	1	0	1	34	0
40804 HUPSEKOT RURAL MUNICIPALITY	88	0	72	8	6	1	1	0
40805 DEVCHULI MUNICIPALITY	29	0	6	4	0	10	9	0
40806 KAWASOTI MUNICIPALITY	68	0	45	7	2	12	2	0
40807 MADHYA BINDU MUNICIPALITY	44	0	21	16	1	5	1	0
40808 BINAYI TRIBENI RURAL MUNICIPALITY	10	0	0	1	0	9	0	0
Syangja District	134	0	44	40	15	14	21	0
40901 PUTALIBAZAR MUNICIPALITY	12	0	6	1	1	2	2	0
40902 PHEDIKHOLA RURAL MUNICIPALITY	1	0	1	0	0	0	0	0
40903 AANDHIKHOLA RURAL MUNICIPALITY	16	0	10	3	1	0	2	0
40904 ARJUN CHOUPARI RURAL MUNICIPALITY	5	0	2	2	0	0	1	0
40905 BHIRKOT MUNICIPALITY	10	0	8	0	0	2	0	0
40906 BIRUWA RURAL MUNICIPALITY	6	0	0	4	0	0	2	0
40907 HARINAS RURAL MUNICIPALITY	4	0	2	1	0	0	1	0
40908 CHAPAKOT MUNICIPALITY	12	0	3	1	0	4	4	0
40909 WALLING MUNICIPALITY	22	0	6	6	1	5	4	0
40910 GALYANG MUNICIPALITY	13	0	4	3	0	1	5	0
40911 KALIGANDAKI RURAL MUNICIPALITY	33	0	2	19	12	0	0	0
Syangja District	311	0	76	37	22	28	142	6
41001 MODI RURAL MUNICIPALITY	42	0	14	11	2	3	11	1
41002 JALJALA RURAL MUNICIPALITY	112	0	26	20	11	2	49	4
41003 KUSHMA MUNICIPALITY	69	0	17	4	7	10	30	1
41004 PHALEBAS MUNICIPALITY	44	0	6	1	1	6	30	0
41005 MAHASHILA RURAL MUNICIPALITY	7	0	2	1	0	0	4	0
41006 BIHADI RURAL MUNICIPALITY	7	0	1	0	0	2	4	0
41007 PAIYU RURAL MUNICIPALITY	30	0	10	0	1	5	14	0
Baglung District	612	0	147	62	25	45	333	0
41101 BAGLUNG MUNICIPALITY	112	0	23	27	3	23	36	0
41102 KATHEKHOLA RURAL MUNICIPALITY	51	0	3	1	2	0	45	0
41103 TARAKHOLA RURAL MUNICIPALITY	27	0	5	4	0	3	15	0
41104 TAMANKHOLA RURAL MUNICIPALITY	19	0	1	0	0	1	17	0
41105 DHORPATAN MUNICIPALITY	35	0	7	5	0	1	22	0
41106 NISIKHOLA RURAL MUNICIPALITY	47	0	5	1	0	0	41	0
41107 BADIGAD RURAL MUNICIPALITY	74	0	24	0	0	1	49	0
41108 GALKOT MUNICIPALITY	117	0	31	18	3	8	57	0
41109 BARENG RURAL MUNICIPALITY	2	0	0	1	0	0	1	0
41110 JAIMUNI MUNICIPALITY	128	0	48	5	17	8	50	0

1) NSIC stands for Nepal Standard Industrial Classification.

2) Registered establishments only.

3) Includes "Not reported ", "Unknown" and so on.

Table 7-1 Number of Establishments by Section of Industrial Classification, Kind of Business Place and Local Level.

District and Local Level	Section of NSIC <sup>1)</sup>							
	C							
	Manufacturing							
	Kind of Business Place							
	Total	Street Business	Home Business	Business Building	Traditional Market	Modern Shopping Mall + Exclusive Block or Building	Others	Not Stated <sup>2)</sup>
<b>Gandaki Province</b>								
Total	10,928	13	5,551	3,547	828	832	132	25
Metropolitan City	2,679	5	909	1,100	288	358	10	9
Municipality	4,976	1	2,573	1,702	278	338	74	10
Rural Municipality	3,273	7	2,069	745	262	136	48	6
<b>401 Gorkha</b>								
Total	1,207	1	611	320	183	63	29	0
Municipality	531	0	232	184	45	47	23	0
Rural Municipality	676	1	379	136	138	16	6	0
<b>402 Manang</b>								
Total	11	0	3	0	1	0	7	0
Rural Municipality	11	0	3	0	1	0	7	0
<b>403 Mustang</b>								
Total	45	0	21	24	0	0	0	0
Rural Municipality	45	0	21	24	0	0	0	0
<b>404 Myagdi</b>								
Total	791	0	628	118	16	23	6	0
Municipality	257	0	178	58	10	10	1	0
Rural Municipality	534	0	450	60	6	13	5	0
<b>405 Kaski</b>								
Total	2,896	7	1,013	1,163	304	384	13	12
Metropolitan City	2,679	5	909	1,100	288	358	10	9
Rural Municipality	217	2	104	63	16	26	3	3
<b>406 Lamjung</b>								
Total	718	2	341	264	68	32	11	0
Municipality	601	0	263	254	44	30	10	0
Rural Municipality	117	2	78	10	24	2	1	0

1) NSIC stands for Nepal Standard Industrial Classification.

2) Includes "Not reported", "Unknown" and so on.

Table 7-1 Number of Establishments by Section of Industrial Classification, Kind of Business Place and Local Level.

District and Local Level	Section of NSIC <sup>1)</sup>							
	C							
	Manufacturing							
	Kind of Business Place							
	Total	Street Business	Home Business	Business Building	Traditional Market	Modern Shopping Mall + Exclusive Block or Building	Others	Not Stated <sup>2)</sup>
407 Tanahu								
Total	1,133	1	702	305	25	86	5	9
Municipality	745	0	438	210	24	61	3	9
Rural Municipality	388	1	264	95	1	25	2	0
408 Nawalparasi East								
Total	1,539	1	786	612	13	109	18	0
Municipality	1,260	1	625	508	12	99	15	0
Rural Municipality	279	0	161	104	1	10	3	0
409 Syangja								
Total	869	0	532	246	45	45	1	0
Municipality	571	0	370	129	29	42	1	0
Rural Municipality	298	0	162	117	16	3	0	0
410 Parbat								
Total	546	1	327	75	74	48	17	4
Municipality	248	0	143	30	41	20	13	1
Rural Municipality	298	1	184	45	33	28	4	3
411 Baglung								
Total	1,173	0	587	420	99	42	25	0
Municipality	763	0	324	329	73	29	8	0
Rural Municipality	410	0	263	91	26	13	17	0

1) NSIC stands for Nepal Standard Industrial Classification.

2) Includes "Not reported ", "Unknown" and so on.

Table 7-1 Number of Establishments by Section of Industrial Classification, Kind of Business Place and Local Level.

District and Local Level	Section of NSIC <sup>1)</sup>							
	C							
	Manufacturing							
	Kind of Business Place							
	Total	Street Business	Home Business	Business Building	Traditional Market	Modern Shopping Mall + Exclusive Block or Building	Others	Not Stated <sup>2)</sup>
Gorkha District	1,207	1	611	320	183	63	29	0
40101 CHUMANUBRI RURAL MUNICIPALITY	2	0	1	1	0	0	0	0
40102 AJIRKOT RURAL MUNICIPALITY	97	0	34	2	54	3	4	0
40103 BARPAK SULIKOT RURAL MUNICIPALITY	81	0	66	14	0	1	0	0
40104 DHARCHE RURAL MUNICIPALITY	40	0	25	3	12	0	0	0
40105 AARUGHAT RURAL MUNICIPALITY	114	0	84	20	10	0	0	0
40106 BHIMSEN THAPA RURAL MUNICIPALITY	101	0	70	24	5	2	0	0
40107 SIRANCHOWK RURAL MUNICIPALITY	122	0	52	32	32	6	0	0
40108 PALUNGTAR MUNICIPALITY	198	0	95	56	28	16	3	0
40109 GORKHA MUNICIPALITY	333	0	137	128	17	31	20	0
40110 SHAHID LAKHAN RURAL MUNICIPALITY	56	0	35	15	6	0	0	0
40111 GANDAKI RURAL MUNICIPALITY	63	1	12	25	19	4	2	0
Manang District	11	0	3	0	1	0	7	0
40201 NARPA BHUMI RURAL MUNICIPALITY	4	0	0	0	0	0	4	0
40202 MANANG NGISHANG RURAL MUNICIPALITY	3	0	1	0	0	0	2	0
40203 CHAME RURAL MUNICIPALITY	3	0	2	0	1	0	0	0
40204 NASAON RURAL MUNICIPALITY	1	0	0	0	0	0	1	0
Mustang District	45	0	21	24	0	0	0	0
40301 LO-GHEKAR DAMODARKUNDA RURAL MUNICIPA	4	0	2	2	0	0	0	0
40302 GHARPAJHONG RURAL MUNICIPALITY	24	0	9	15	0	0	0	0
40303 WARAGUNG MUKTIKSHETRA RURAL MUNICIPAL	3	0	2	1	0	0	0	0
40304 LOMANTHANG RURAL MUNICIPALITY	7	0	4	3	0	0	0	0
40305 THASANG RURAL MUNICIPALITY	7	0	4	3	0	0	0	0
Myagdi District	791	0	628	118	16	23	6	0
40401 ANNAPURNA RURAL MUNICIPALITY	50	0	27	12	0	7	4	0
40402 RAGHUGANGA RURAL MUNICIPALITY	71	0	61	5	2	3	0	0
40403 DHAWALAGIRI RURAL MUNICIPALITY	164	0	147	13	2	1	1	0
40404 MALIKA RURAL MUNICIPALITY	120	0	100	19	1	0	0	0
40405 MANGALA RURAL MUNICIPALITY	129	0	115	11	1	2	0	0
40406 BENI MUNICIPALITY	257	0	178	58	10	10	1	0
Kaski District	2,896	7	1,013	1,163	304	384	13	12
40501 MADI RURAL MUNICIPALITY	31	0	10	16	3	2	0	0
40502 MACHHAPUCHCHHRE RURAL MUNICIPALITY	54	0	37	9	0	7	1	0
40503 ANNAPURNA RURAL MUNICIPALITY	103	2	48	23	13	12	2	3
40504 POKHARA METROPOLITIAN CITY	2,679	5	909	1,100	288	358	10	9
40505 RUPA RURAL MUNICIPALITY	29	0	9	15	0	5	0	0
Lamjung District	718	2	341	264	68	32	11	0
40601 DORDI RURAL MUNICIPALITY	30	0	25	2	2	0	1	0
40602 MARSHYANGDI RURAL MUNICIPALITY	53	0	34	2	16	1	0	0
40603 KWHOLA SOTHAR RURAL MUNICIPALITY	21	0	11	5	4	1	0	0
40604 MADHYA NEPAL MUNICIPALITY	171	0	88	55	18	5	5	0
40605 BENSI SHAHAR MUNICIPALITY	200	0	76	111	10	2	1	0
40606 SUNDARBAZAR MUNICIPALITY	166	0	71	64	4	23	4	0
40607 RAINAS MUNICIPALITY	64	0	28	24	12	0	0	0
40608 DUDHAPOKHARI RURAL MUNICIPALITY	13	2	8	1	2	0	0	0
Tanahu District	1,133	1	702	305	25	86	5	9
40701 BHANU MUNICIPALITY	106	0	71	26	8	0	0	1
40702 BYAS MUNICIPALITY	350	0	180	134	8	19	1	8
40703 MYAGDE RURAL MUNICIPALITY	96	0	54	38	0	3	1	0
40704 SHUKLAGANDAKI MUNICIPALITY	211	0	138	26	8	39	0	0
40705 BHIMAD MUNICIPALITY	78	0	49	24	0	3	2	0
40706 GHIRING RURAL MUNICIPALITY	29	0	9	20	0	0	0	0
40707 RHISHING RURAL MUNICIPALITY	51	0	28	17	0	6	0	0
40708 DEVGHAT RURAL MUNICIPALITY	23	0	12	5	0	5	1	0
40709 BANDIPUR RURAL MUNICIPALITY	83	0	67	13	1	2	0	0
40710 AANBU KHAIRENI RURAL MUNICIPALITY	106	1	94	2	0	9	0	0

1) NSIC stands for Nepal Standard Industrial Classification.

2) Includes "Not reported", "Unknown" and so on.

Table 7-1 Number of Establishments by Section of Industrial Classification, Kind of Business Place and Local Level.

District and Local Level	Section of NSIC <sup>1)</sup>							
	C							
	Manufacturing							
	Kind of Business Place							
	Total	Street Business	Home Business	Business Building	Traditional Market	Modern Shopping Mall + Exclusive Block or Building	Others	Not Stated <sup>2)</sup>
Nawalparasi East District	1,539	1	786	612	13	109	18	0
40801 GAIDAKOT MUNICIPALITY	388	0	172	164	11	34	7	0
40802 BULINGTAR RURAL MUNICIPALITY	36	0	24	11	0	0	1	0
40803 BUNGDIKALI RURAL MUNICIPALITY	51	0	38	13	0	0	0	0
40804 HUPSEKOT RURAL MUNICIPALITY	99	0	68	25	1	3	2	0
40805 DEVCHULI MUNICIPALITY	250	1	94	121	1	33	0	0
40806 KAWASOTI MUNICIPALITY	431	0	222	179	0	22	8	0
40807 MADHYA BINDU MUNICIPALITY	191	0	137	44	0	10	0	0
40808 BINAYI TRIBENI RURAL MUNICIPALITY	93	0	31	55	0	7	0	0
Syangja District	869	0	532	246	45	45	1	0
40901 PUTALIBAZAR MUNICIPALITY	140	0	82	39	10	8	1	0
40902 PHEDIKHOLA RURAL MUNICIPALITY	27	0	25	0	2	0	0	0
40903 AANDHIKHOLA RURAL MUNICIPALITY	52	0	33	18	1	0	0	0
40904 ARJUN CHOUPARI RURAL MUNICIPALITY	44	0	25	19	0	0	0	0
40905 BHIRKOT MUNICIPALITY	71	0	59	7	0	5	0	0
40906 BIRUWA RURAL MUNICIPALITY	53	0	30	20	0	3	0	0
40907 HARINAS RURAL MUNICIPALITY	24	0	18	2	4	0	0	0
40908 CHAPAKOT MUNICIPALITY	77	0	33	29	0	15	0	0
40909 WALLING MUNICIPALITY	153	0	120	24	1	8	0	0
40910 GALYANG MUNICIPALITY	130	0	76	30	18	6	0	0
40911 KALIGANDAKI RURAL MUNICIPALITY	98	0	31	58	9	0	0	0
Syangja District	546	1	327	75	74	48	17	4
41001 MODI RURAL MUNICIPALITY	88	1	59	4	9	14	1	0
41002 JALJALA RURAL MUNICIPALITY	106	0	35	33	23	9	3	3
41003 KUSHMA MUNICIPALITY	162	0	83	29	31	10	9	0
41004 PHALEBAS MUNICIPALITY	86	0	60	1	10	10	4	1
41005 MAHASHILA RURAL MUNICIPALITY	10	0	10	0	0	0	0	0
41006 BIHADI RURAL MUNICIPALITY	20	0	12	8	0	0	0	0
41007 PAIYU RURAL MUNICIPALITY	74	0	68	0	1	5	0	0
Baglung District	1,173	0	587	420	99	42	25	0
41101 BAGLUNG MUNICIPALITY	350	0	130	189	4	24	3	0
41102 KATHEKHOLA RURAL MUNICIPALITY	99	0	73	23	2	1	0	0
41103 TARAKHOLA RURAL MUNICIPALITY	45	0	40	0	0	0	5	0
41104 TAMANKHOLA RURAL MUNICIPALITY	44	0	36	8	0	0	0	0
41105 DHORPATAN MUNICIPALITY	97	0	76	16	2	0	3	0
41106 NISIKHOLA RURAL MUNICIPALITY	53	0	36	15	1	1	0	0
41107 BADIGAD RURAL MUNICIPALITY	144	0	61	40	20	11	12	0
41108 GALKOT MUNICIPALITY	150	0	39	92	19	0	0	0
41109 BARENG RURAL MUNICIPALITY	25	0	17	5	3	0	0	0
41110 JAIMUNI MUNICIPALITY	166	0	79	32	48	5	2	0

1) NSIC stands for Nepal Standard Industrial Classification.

2) Includes "Not reported", "Unknown" and so on.



Table 7-1 Number of Establishments by Section of Industrial Classification, Kind of Business Place and Local Level.

District and Local Level	Section of NSIC <sup>1)</sup>							
	B+D+E+F							
	Mining, Electricity, Gas, Water supply & Construction							
	Kind of Business Place							
	Total	Street Business	Home Business	Business Building	Traditional Market	Modern Shopping Mall + Exclusive Block or Building	Others	Not Stated <sup>2)</sup>
<b>Gandaki Province</b>								
Total	1,000	0	281	217	36	180	283	3
Metropolitan City	142	0	32	28	20	41	18	3
Municipality	305	0	87	86	6	64	62	0
Rural Municipality	553	0	162	103	10	75	203	0
<b>401 Gorkha</b>								
Total	148	0	20	33	2	20	73	0
Municipality	34	0	5	6	0	5	18	0
Rural Municipality	114	0	15	27	2	15	55	0
<b>402 Manang</b>								
Total	12	0	1	3	0	3	5	0
Rural Municipality	12	0	1	3	0	3	5	0
<b>403 Mustang</b>								
Total	13	0	9	4	0	0	0	0
Rural Municipality	13	0	9	4	0	0	0	0
<b>404 Myagdi</b>								
Total	171	0	118	27	0	11	15	0
Municipality	46	0	33	7	0	2	4	0
Rural Municipality	125	0	85	20	0	9	11	0
<b>405 Kaski</b>								
Total	163	0	33	29	20	43	35	3
Metropolitan City	142	0	32	28	20	41	18	3
Rural Municipality	21	0	1	1	0	2	17	0
<b>406 Lamjung</b>								
Total	76	0	9	38	3	15	11	0
Municipality	36	0	3	22	1	4	6	0
Rural Municipality	40	0	6	16	2	11	5	0

1) NSIC stands for Nepal Standard Industrial Classification.

2) Includes "Not reported ", "Unknown" and so on.

Table 7-1 Number of Establishments by Section of Industrial Classification, Kind of Business Place and Local Level.

District and Local Level	Section of NSIC <sup>1)</sup>							
	B+D+E+F							
	Mining, Electricity, Gas, Water supply & Construction							
	Kind of Business Place							
	Total	Street Business	Home Business	Business Building	Traditional Market	Modern Shopping Mall + Exclusive Block or Building	Others	Not Stated <sup>2)</sup>
407 Tanahu								
Total	117	0	45	32	2	15	23	0
Municipality	60	0	17	17	2	11	13	0
Rural Municipality	57	0	28	15	0	4	10	0
408 Nawalparasi East								
Total	115	0	10	20	1	25	59	0
Municipality	44	0	10	11	1	17	5	0
Rural Municipality	71	0	0	9	0	8	54	0
409 Syangja								
Total	13	0	5	1	0	6	1	0
Municipality	9	0	4	0	0	4	1	0
Rural Municipality	4	0	1	1	0	2	0	0
410 Parbat								
Total	33	0	5	3	5	10	10	0
Municipality	13	0	3	1	0	5	4	0
Rural Municipality	20	0	2	2	5	5	6	0
411 Baglung								
Total	139	0	26	27	3	32	51	0
Municipality	63	0	12	22	2	16	11	0
Rural Municipality	76	0	14	5	1	16	40	0

1) NSIC stands for Nepal Standard Industrial Classification.

2) Includes "Not reported ", "Unknown" and so on.

Table 7-1 Number of Establishments by Section of Industrial Classification, Kind of Business Place and Local Level.

District and Local Level	Section of NSIC <sup>1)</sup>							
	B+D+E+F							
	Mining, Electricity, Gas, Water supply & Construction							
	Kind of Business Place							
	Total	Street Business	Home Business	Business Building	Traditional Market	Modern Shopping Mall + Exclusive Block or Building	Others	Not Stated <sup>2)</sup>
Gorkha District	148	0	20	33	2	20	73	0
40101 CHUMANUBRI RURAL MUNICIPALITY	2	0	0	0	0	0	2	0
40102 AJIRKOT RURAL MUNICIPALITY	46	0	5	8	1	5	27	0
40103 BARPAK SULIKOT RURAL MUNICIPALITY	24	0	3	9	0	0	12	0
40104 DHARCHE RURAL MUNICIPALITY	8	0	1	4	0	1	2	0
40105 AARUGHAT RURAL MUNICIPALITY	4	0	1	0	0	0	3	0
40106 BHIMSEN THAPA RURAL MUNICIPALITY	4	0	1	2	0	1	0	0
40107 SIRANCHOWK RURAL MUNICIPALITY	16	0	1	4	1	7	3	0
40108 PALUNGTAR MUNICIPALITY	12	0	2	3	0	2	5	0
40109 GORKHA MUNICIPALITY	22	0	3	3	0	3	13	0
40110 SHAHID LAKHAN RURAL MUNICIPALITY	2	0	1	0	0	0	1	0
40111 GANDAKI RURAL MUNICIPALITY	8	0	2	0	0	1	5	0
Manang District	12	0	1	3	0	3	5	0
40201 NARPA BHUMI RURAL MUNICIPALITY	2	0	0	0	0	1	1	0
40202 MANANG NGISHANG RURAL MUNICIPALITY	2	0	0	0	0	1	1	0
40203 CHAME RURAL MUNICIPALITY	3	0	1	0	0	0	2	0
40204 NASAON RURAL MUNICIPALITY	5	0	0	3	0	1	1	0
Mustang District	13	0	9	4	0	0	0	0
40301 LO-GHEKAR DAMODARKUNDA RURAL MUNICIPALITY	0	0	0	0	0	0	0	0
40302 GHARPAJHONG RURAL MUNICIPALITY	13	0	9	4	0	0	0	0
40303 WARAGUNG MUKTIKSHETRA RURAL MUNICIPALITY	0	0	0	0	0	0	0	0
40304 LOMANTHANG RURAL MUNICIPALITY	0	0	0	0	0	0	0	0
40305 THASANG RURAL MUNICIPALITY	0	0	0	0	0	0	0	0
Myagdi District	171	0	118	27	0	11	15	0
40401 ANNA PURNA RURAL MUNICIPALITY	11	0	2	4	0	5	0	0
40402 RAGHUGANGA RURAL MUNICIPALITY	8	0	6	1	0	1	0	0
40403 DHAWALAGIRI RURAL MUNICIPALITY	91	0	70	10	0	1	10	0
40404 MALIKA RURAL MUNICIPALITY	10	0	4	4	0	2	0	0
40405 MANGALA RURAL MUNICIPALITY	5	0	3	1	0	0	1	0
40406 BENI MUNICIPALITY	46	0	33	7	0	2	4	0
Kaski District	163	0	33	29	20	43	35	3
40501 MADI RURAL MUNICIPALITY	1	0	0	1	0	0	0	0
40502 MACHHAPUCHCHHRE RURAL MUNICIPALITY	2	0	1	0	0	0	1	0
40503 ANNA PURNA RURAL MUNICIPALITY	15	0	0	0	0	1	14	0
40504 POKHARA METROPOLITAN CITY	142	0	32	28	20	41	18	3
40505 RUPA RURAL MUNICIPALITY	3	0	0	0	0	1	2	0
Lamjung District	76	0	9	38	3	15	11	0
40601 DORDI RURAL MUNICIPALITY	8	0	2	3	0	1	2	0
40602 MARSHYANGDI RURAL MUNICIPALITY	12	0	2	7	0	3	0	0
40603 KWHOLA SOTHAR RURAL MUNICIPALITY	14	0	1	4	0	6	3	0
40604 MADHYA NEPAL MUNICIPALITY	5	0	1	4	0	0	0	0
40605 BENSI SHAHAR MUNICIPALITY	11	0	0	7	1	3	0	0
40606 SUNDARBAZAR MUNICIPALITY	18	0	1	10	0	1	6	0
40607 RAINAS MUNICIPALITY	2	0	1	1	0	0	0	0
40608 DUDHAPOKHARI RURAL MUNICIPALITY	6	0	1	2	2	1	0	0
Tanahu District	117	0	45	32	2	15	23	0
40701 BHANU MUNICIPALITY	5	0	4	1	0	0	0	0
40702 BYAS MUNICIPALITY	21	0	4	11	1	2	3	0
40703 MYAGDE RURAL MUNICIPALITY	2	0	0	1	0	1	0	0
40704 SHUKLAGANDAKI MUNICIPALITY	32	0	8	5	1	9	9	0
40705 BHIMAD MUNICIPALITY	2	0	1	0	0	0	1	0
40706 GHIRING RURAL MUNICIPALITY	0	0	0	0	0	0	0	0
40707 RHISHING RURAL MUNICIPALITY	27	0	17	9	0	0	1	0
40708 DEVGHAT RURAL MUNICIPALITY	0	0	0	0	0	0	0	0
40709 BANDIPUR RURAL MUNICIPALITY	22	0	8	4	0	1	9	0
40710 AANBU KHAIRENI RURAL MUNICIPALITY	6	0	3	1	0	2	0	0

1) NSIC stands for Nepal Standard Industrial Classification.

2) Includes "Not reported", "Unknown" and so on.

Table 7-1 Number of Establishments by Section of Industrial Classification, Kind of Business Place and Local Level.

District and Local Level	Section of NSIC <sup>1)</sup>							
	B+D+E+F							
	Mining, Electricity, Gas, Water supply & Construction							
	Kind of Business Place							
	Total	Street Business	Home Business	Business Building	Traditional Market	Modern Shopping Mall + Exclusive Block or Building	Others	Not Stated <sup>2)</sup>
Nawalparasi East District	115	0	10	20	1	25	59	0
40801 GAIDAKOT MUNICIPALITY	12	0	4	2	0	6	0	0
40802 BULINGTAR RURAL MUNICIPALITY	23	0	0	0	0	0	23	0
40803 BUNGIKALI RURAL MUNICIPALITY	32	0	0	5	0	0	27	0
40804 HUPSEKOT RURAL MUNICIPALITY	9	0	0	2	0	3	4	0
40805 DEVCHULI MUNICIPALITY	13	0	2	2	1	7	1	0
40806 KAWASOTI MUNICIPALITY	14	0	2	7	0	2	3	0
40807 MADHYA BINDU MUNICIPALITY	5	0	2	0	0	2	1	0
40808 BINAYI TRIBENI RURAL MUNICIPALITY	7	0	0	2	0	5	0	0
Syangja District	13	0	5	1	0	6	1	0
40901 PUTALIBAZAR MUNICIPALITY	1	0	0	0	0	1	0	0
40902 PHEDIKHOLA RURAL MUNICIPALITY	0	0	0	0	0	0	0	0
40903 AANDHIKHOLA RURAL MUNICIPALITY	0	0	0	0	0	0	0	0
40904 ARJUN CHOUPARI RURAL MUNICIPALITY	0	0	0	0	0	0	0	0
40905 BHIRKOT MUNICIPALITY	2	0	1	0	0	1	0	0
40906 BIRUWA RURAL MUNICIPALITY	2	0	1	0	0	1	0	0
40907 HARINAS RURAL MUNICIPALITY	0	0	0	0	0	0	0	0
40908 CHAPAKOT MUNICIPALITY	2	0	1	0	0	0	1	0
40909 WALLING MUNICIPALITY	2	0	1	0	0	1	0	0
40910 GALYANG MUNICIPALITY	2	0	1	0	0	1	0	0
40911 KALIGANDAKI RURAL MUNICIPALITY	2	0	0	1	0	1	0	0
Syangja District	33	0	5	3	5	10	10	0
41001 MODI RURAL MUNICIPALITY	3	0	1	1	0	1	0	0
41002 JALJALA RURAL MUNICIPALITY	13	0	0	1	5	4	3	0
41003 KUSHMA MUNICIPALITY	5	0	1	1	0	3	0	0
41004 PHALEBAS MUNICIPALITY	8	0	2	0	0	2	4	0
41005 MAHASHILA RURAL MUNICIPALITY	1	0	0	0	0	0	1	0
41006 BIHADI RURAL MUNICIPALITY	2	0	0	0	0	0	2	0
41007 PAIYU RURAL MUNICIPALITY	1	0	1	0	0	0	0	0
Baglung District	139	0	26	27	3	32	51	0
41101 BAGLUNG MUNICIPALITY	18	0	5	6	1	2	4	0
41102 KATHEKHOLA RURAL MUNICIPALITY	5	0	0	0	0	0	5	0
41103 TARAKHOLA RURAL MUNICIPALITY	28	0	9	0	0	12	7	0
41104 TAMANKHOLA RURAL MUNICIPALITY	11	0	1	1	1	1	7	0
41105 DHORPATAN MUNICIPALITY	17	0	6	4	0	2	5	0
41106 NISIKHOLA RURAL MUNICIPALITY	11	0	4	1	0	0	6	0
41107 BADIGAD RURAL MUNICIPALITY	18	0	0	3	0	3	12	0
41108 GALKOT MUNICIPALITY	17	0	0	10	1	5	1	0
41109 BARENG RURAL MUNICIPALITY	3	0	0	0	0	0	3	0
41110 JAIMUNI MUNICIPALITY	11	0	1	2	0	7	1	0

1) NSIC stands for Nepal Standard Industrial Classification.

2) Includes "Not reported ", "Unknown" and so on.

Table 7-1 Number of Establishments by Section of Industrial Classification, Kind of Business Place and Local Level.

District and Local Level	Section of NSIC <sup>1)</sup>							
	G							
	Wholesale and Retail Trade							
	Kind of Business Place							
	Total	Street Business	Home Business	Business Building	Traditional Market	Modern Shopping Mall + Exclusive Block or Building	Others	Not Stated <sup>2)</sup>
<b>Gandaki Province</b>								
Total	50,577	344	32,215	12,966	2,564	2,146	262	80
Metropolitan City	15,279	70	5,979	5,674	1,732	1,763	35	26
Municipality	22,226	199	15,424	5,656	499	276	148	24
Rural Municipality	13,072	75	10,812	1,636	333	107	79	30
<b>401 Gorkha</b>								
Total	4,807	17	3,815	636	195	112	32	0
Municipality	2,091	14	1,533	381	34	106	23	0
Rural Municipality	2,716	3	2,282	255	161	6	9	0
<b>402 Manang</b>								
Total	47	0	46	0	0	1	0	0
Rural Municipality	47	0	46	0	0	1	0	0
<b>403 Mustang</b>								
Total	183	1	119	60	0	3	0	0
Rural Municipality	183	1	119	60	0	3	0	0
<b>404 Myagdi</b>								
Total	2,091	20	1,614	414	38	4	1	0
Municipality	939	18	626	255	36	3	1	0
Rural Municipality	1,152	2	988	159	2	1	0	0
<b>405 Kaski</b>								
Total	16,197	80	6,746	5,770	1,756	1,777	38	30
Metropolitan City	15,279	70	5,979	5,674	1,732	1,763	35	26
Rural Municipality	918	10	767	96	24	14	3	4
<b>406 Lamjung</b>								
Total	2,810	6	1,984	680	51	44	45	0
Municipality	2,200	4	1,467	648	29	32	20	0
Rural Municipality	610	2	517	32	22	12	25	0

1) NSIC stands for Nepal Standard Industrial Classification.

2) Includes "Not reported ", "Unknown" and so on.

Table 7-1 Number of Establishments by Section of Industrial Classification, Kind of Business Place and Local Level.

District and Local Level	Section of NSIC <sup>1)</sup>							
	G							
	Wholesale and Retail Trade							
	Kind of Business Place							
	Total	Street Business	Home Business	Business Building	Traditional Market	Modern Shopping Mall + Exclusive Block or Building	Others	Not Stated <sup>2)</sup>
407 Tanahu								
Total	6,454	45	5,187	1,083	64	32	18	25
Municipality	4,452	32	3,416	892	59	18	15	20
Rural Municipality	2,002	13	1,771	191	5	14	3	5
408 Nawalparasi East								
Total	7,219	169	4,548	2,196	174	65	66	1
Municipality	5,671	127	3,394	1,872	170	59	48	1
Rural Municipality	1,548	42	1,154	324	4	6	18	0
409 Syangja								
Total	4,161	4	3,401	648	83	20	5	0
Municipality	2,936	4	2,440	396	73	18	5	0
Rural Municipality	1,225	0	961	252	10	2	0	0
410 Parbat								
Total	2,292	0	1,873	216	97	46	37	23
Municipality	1,055	0	822	152	46	7	26	2
Rural Municipality	1,237	0	1,051	64	51	39	11	21
411 Baglung								
Total	4,316	2	2,882	1,263	106	42	20	1
Municipality	2,882	0	1,726	1,060	52	33	10	1
Rural Municipality	1,434	2	1,156	203	54	9	10	0

1) NSIC stands for Nepal Standard Industrial Classification.

2) Includes "Not reported ", "Unknown" and so on.

Table 7-1 Number of Establishments by Section of Industrial Classification, Kind of Business Place and Local Level.

District and Local Level	Section of NSIC <sup>1)</sup>								Not Stated <sup>2)</sup>
	G								
	Wholesale and Retail Trade								
	Kind of Business Place								
	Total	Street Business	Home Business	Business Building	Traditional Market	Modern Shopping Mall + Exclusive Block or Building	Others		
Gorkha District	4,807	17	3,815	636	195		112	32	0
40101 CHUMANUBRI RURAL MUNICIPALITY	47	0	37	8	1		1	0	0
40102 AJIRKOT RURAL MUNICIPALITY	271	0	184	7	79		1	0	0
40103 BARPAK SULIKOT RURAL MUNICIPALITY	368	0	342	21	0		2	3	0
40104 DHARCHE RURAL MUNICIPALITY	200	0	184	2	14		0	0	0
40105 AARUGHAT RURAL MUNICIPALITY	452	0	397	45	5		0	5	0
40106 BHIMSEN THAPA RURAL MUNICIPALITY	334	0	291	34	8		1	0	0
40107 SIRANCHOWK RURAL MUNICIPALITY	330	1	306	21	2		0	0	0
40108 PALUNGTAR MUNICIPALITY	652	1	552	81	12		2	4	0
40109 GORKHA MUNICIPALITY	1,439	13	981	300	22		104	19	0
40110 SHAHID LAKHAN RURAL MUNICIPALITY	419	2	319	64	32		1	1	0
40111 GANDAKI RURAL MUNICIPALITY	295	0	222	53	20		0	0	0
Manang District	47	0	46	0	0		1	0	0
40201 NARPA BHUMI RURAL MUNICIPALITY	0	0	0	0	0		0	0	0
40202 MANANG NGISHANG RURAL MUNICIPALITY	12	0	12	0	0		0	0	0
40203 CHAME RURAL MUNICIPALITY	24	0	23	0	0		1	0	0
40204 NASAON RURAL MUNICIPALITY	11	0	11	0	0		0	0	0
Mustang District	183	1	119	60	0		3	0	0
40301 LO-GHEKAR DAMODARKUNDA RURAL MUNICIPA	18	0	15	3	0		0	0	0
40302 GHARPAJHONG RURAL MUNICIPALITY	87	1	48	35	0		3	0	0
40303 WARAGUNG MUKTIKSHETRA RURAL MUNICIPAL	13	0	11	2	0		0	0	0
40304 LOMANTHANG RURAL MUNICIPALITY	22	0	14	8	0		0	0	0
40305 THASANG RURAL MUNICIPALITY	43	0	31	12	0		0	0	0
Myagdi District	2,091	20	1,614	414	38		4	1	0
40401 ANNA PURNA RURAL MUNICIPALITY	219	2	181	34	1		1	0	0
40402 RAGHUGANGA RURAL MUNICIPALITY	216	0	202	13	1		0	0	0
40403 DHAWALAGIRI RURAL MUNICIPALITY	173	0	149	24	0		0	0	0
40404 MALIKA RURAL MUNICIPALITY	279	0	217	62	0		0	0	0
40405 MANGALA RURAL MUNICIPALITY	265	0	239	26	0		0	0	0
40406 BENI MUNICIPALITY	939	18	626	255	36		3	1	0
Kaski District	16,197	80	6,746	5,770	1,756		1,777	38	30
40501 MADI RURAL MUNICIPALITY	152	0	131	3	14		4	0	0
40502 MACHHAPUCHCHHRE RURAL MUNICIPALITY	296	0	264	29	1		0	2	0
40503 ANNA PURNA RURAL MUNICIPALITY	362	10	284	55	5		3	1	4
40504 POKHARA METROPOLITIAN CITY	15,279	70	5,979	5,674	1,732		1,763	35	26
40505 RUPA RURAL MUNICIPALITY	108	0	88	9	4		7	0	0
Lamjung District	2,810	6	1,984	680	51		44	45	0
40601 DORDI RURAL MUNICIPALITY	204	0	179	14	5		3	3	0
40602 MARSHYANGDI RURAL MUNICIPALITY	193	0	175	0	12		1	5	0
40603 KWHOLA SOTHAR RURAL MUNICIPALITY	83	0	68	9	0		1	5	0
40604 MADHYA NEPAL MUNICIPALITY	504	3	371	89	20		14	7	0
40605 BENSI SHAHAR MUNICIPALITY	827	1	449	360	3		7	7	0
40606 SUNDARBAZAR MUNICIPALITY	578	0	424	142	1		7	4	0
40607 RAINAS MUNICIPALITY	291	0	223	57	5		4	2	0
40608 DUDHAPOKHARI RURAL MUNICIPALITY	130	2	95	9	5		7	12	0
Tanahu District	6,454	45	5,187	1,083	64		32	18	25
40701 BHANU MUNICIPALITY	777	3	614	112	42		1	0	5
40702 BYAS MUNICIPALITY	1,835	18	1,372	398	11		7	14	15
40703 MYAGDE RURAL MUNICIPALITY	364	0	321	37	0		4	2	0
40704 SHUKLAGANDAKI MUNICIPALITY	1,238	7	1,009	206	5		10	1	0
40705 BHIMAD MUNICIPALITY	602	4	421	176	1		0	0	0
40706 GHIRING RURAL MUNICIPALITY	158	0	134	23	0		0	0	1
40707 RHISHING RURAL MUNICIPALITY	226	1	219	6	0		0	0	0
40708 DEVGHAT RURAL MUNICIPALITY	174	0	143	29	1		1	0	0
40709 BANDIPUR RURAL MUNICIPALITY	547	11	435	91	3		4	1	2
40710 AANBU KHAIRENI RURAL MUNICIPALITY	533	1	519	5	1		5	0	2

1) NSIC stands for Nepal Standard Industrial Classification.

2) Includes "Not reported", "Unknown" and so on.

Table 7-1 Number of Establishments by Section of Industrial Classification, Kind of Business Place and Local Level.

District and Local Level	Section of NSIC <sup>1)</sup>							
	G							
	Wholesale and Retail Trade							
	Kind of Business Place							
	Total	Street Business	Home Business	Business Building	Traditional Market	Modern Shopping Mall + Exclusive Block or Building	Others	Not Stated <sup>2)</sup>
Nawalparasi East District	7,219	169	4,548	2,196	174	65	66	1
40801 GAIDAKOT MUNICIPALITY	1,556	89	889	492	45	17	24	0
40802 BULINGTAR RURAL MUNICIPALITY	255	0	206	46	0	3	0	0
40803 BUNGDIKALI RURAL MUNICIPALITY	244	0	207	33	0	0	4	0
40804 HUPSEKOT RURAL MUNICIPALITY	449	0	381	50	2	2	14	0
40805 DEVCHULI MUNICIPALITY	1,243	12	645	568	9	9	0	0
40806 KAWASOTI MUNICIPALITY	1,870	7	1,068	673	68	30	24	0
40807 MADHYA BINDU MUNICIPALITY	1,002	19	792	139	48	3	0	1
40808 BINAYI TRIBENI RURAL MUNICIPALITY	600	42	360	195	2	1	0	0
Syangja District	4,161	4	3,401	648	83	20	5	0
40901 PUTALIBAZAR MUNICIPALITY	710	2	570	87	46	4	1	0
40902 PHEDIKHOLA RURAL MUNICIPALITY	142	0	138	2	2	0	0	0
40903 AANDHIKHOLA RURAL MUNICIPALITY	179	0	151	27	1	0	0	0
40904 ARJUN CHOUPARI RURAL MUNICIPALITY	249	0	213	35	0	1	0	0
40905 BHIRKOT MUNICIPALITY	403	1	369	31	0	1	1	0
40906 BIRUWA RURAL MUNICIPALITY	159	0	96	63	0	0	0	0
40907 HARINAS RURAL MUNICIPALITY	181	0	163	18	0	0	0	0
40908 CHAPAKOT MUNICIPALITY	343	0	242	91	4	5	1	0
40909 WALLING MUNICIPALITY	874	0	750	119	2	2	1	0
40910 GALYANG MUNICIPALITY	606	1	509	68	21	6	1	0
40911 KALIGANDAKI RURAL MUNICIPALITY	315	0	200	107	7	1	0	0
Syangja District	2,292	0	1,873	216	97	46	37	23
41001 MODI RURAL MUNICIPALITY	349	0	310	6	0	30	3	0
41002 JALJALA RURAL MUNICIPALITY	365	0	237	43	51	8	5	21
41003 KUSHMA MUNICIPALITY	761	0	556	148	26	6	24	1
41004 PHALEBAS MUNICIPALITY	294	0	266	4	20	1	2	1
41005 MAHASHILA RURAL MUNICIPALITY	103	0	103	0	0	0	0	0
41006 BIHADI RURAL MUNICIPALITY	140	0	123	15	0	0	2	0
41007 PAIYU RURAL MUNICIPALITY	280	0	278	0	0	1	1	0
Baglung District	4,316	2	2,882	1,263	106	42	20	1
41101 BAGLUNG MUNICIPALITY	1,540	0	778	716	14	25	6	1
41102 KATHEKHOLA RURAL MUNICIPALITY	314	1	250	59	0	1	3	0
41103 TARAKHOLA RURAL MUNICIPALITY	146	0	144	2	0	0	0	0
41104 TAMANKHOLA RURAL MUNICIPALITY	113	0	97	13	3	0	0	0
41105 DHORPATAN MUNICIPALITY	414	0	356	54	0	3	1	0
41106 NISIKHOLA RURAL MUNICIPALITY	248	0	218	26	2	1	1	0
41107 BADIGAD RURAL MUNICIPALITY	476	1	338	80	45	6	6	0
41108 GALKOT MUNICIPALITY	518	0	293	210	13	2	0	0
41109 BARENG RURAL MUNICIPALITY	137	0	109	23	4	1	0	0
41110 JAIMUNI MUNICIPALITY	410	0	299	80	25	3	3	0

1) NSIC stands for Nepal Standard Industrial Classification.

2) Includes "Not reported ", "Unknown" and so on.



Table 7-1 Number of Establishments by Section of Industrial Classification, Kind of Business Place and Local Level.

District and Local Level	Section of NSIC <sup>1)</sup>							
	H+J							
	Transportation and Storage, Information and Communication							
	Kind of Business Place							
	Total	Street Business	Home Business	Business Building	Traditional Market	Modern Shopping Mall + Exclusive Block or Building	Others	Not Stated <sup>2)</sup>
<b>Gandaki Province</b>								
Total	647	6	132	300	19	122	67	1
Metropolitan City	148	0	24	59	12	45	7	1
Municipality	259	0	68	132	0	41	18	0
Rural Municipality	240	6	40	109	7	36	42	0
<b>401 Gorkha</b>								
Total	60	0	13	30	3	3	11	0
Municipality	20	0	6	9	0	2	3	0
Rural Municipality	40	0	7	21	3	1	8	0
<b>402 Manang</b>								
Total	4	0	1	1	0	2	0	0
Rural Municipality	4	0	1	1	0	2	0	0
<b>403 Mustang</b>								
Total	16	1	0	15	0	0	0	0
Rural Municipality	16	1	0	15	0	0	0	0
<b>404 Myagdi</b>								
Total	58	3	12	29	3	7	4	0
Municipality	15	0	3	9	0	3	0	0
Rural Municipality	43	3	9	20	3	4	4	0
<b>405 Kaski</b>								
Total	158	0	25	64	12	46	10	1
Metropolitan City	148	0	24	59	12	45	7	1
Rural Municipality	10	0	1	5	0	1	3	0
<b>406 Lamjung</b>								
Total	69	0	12	29	1	18	9	0
Municipality	49	0	9	20	0	16	4	0
Rural Municipality	20	0	3	9	1	2	5	0

1) NSIC stands for Nepal Standard Industrial Classification.

2) Includes "Not reported ", "Unknown" and so on.

Table 7-1 Number of Establishments by Section of Industrial Classification, Kind of Business Place and Local Level.

District and Local Level	Section of NSIC <sup>1)</sup>							
	H+J							
	Transportation and Storage, Information and Communication							
	Kind of Business Place							
	Total	Street Business	Home Business	Business Building	Traditional Market	Modern Shopping Mall + Exclusive Block or Building	Others	Not Stated <sup>2)</sup>
407 Tanahu								
Total	68	0	24	26	0	14	4	0
Municipality	42	0	14	22	0	5	1	0
Rural Municipality	26	0	10	4	0	9	3	0
408 Nawalparasi East								
Total	59	0	14	30	0	12	3	0
Municipality	44	0	13	23	0	7	1	0
Rural Municipality	15	0	1	7	0	5	2	0
409 Syangja								
Total	33	0	9	15	0	6	3	0
Municipality	22	0	8	9	0	2	3	0
Rural Municipality	11	0	1	6	0	4	0	0
410 Parbat								
Total	46	0	14	11	0	10	11	0
Municipality	22	0	8	5	0	3	6	0
Rural Municipality	24	0	6	6	0	7	5	0
411 Baglung								
Total	76	2	8	50	0	4	12	0
Municipality	45	0	7	35	0	3	0	0
Rural Municipality	31	2	1	15	0	1	12	0

1) NSIC stands for Nepal Standard Industrial Classification.

2) Includes "Not reported ", "Unknown" and so on.

Table 7-1 Number of Establishments by Section of Industrial Classification, Kind of Business Place and Local Level.

District and Local Level	Section of NSIC <sup>1)</sup>							
	H+J							
	Transportation and Storage, Information and Communication							
	Kind of Business Place							
	Total	Street Business	Home Business	Business Building	Traditional Market	Modern Shopping Mall + Exclusive Block or Building	Others	Not Stated <sup>2)</sup>
Gorkha District	60	0	13	30	3	3	11	0
40101 CHUMANUBRI RURAL MUNICIPALITY	1	0	0	0	0	0	1	0
40102 AJIRKOT RURAL MUNICIPALITY	4	0	0	3	0	1	0	0
40103 BARPAK SULIKOT RURAL MUNICIPALITY	6	0	0	4	0	0	2	0
40104 DHARCHE RURAL MUNICIPALITY	5	0	1	1	0	0	3	0
40105 AARUGHAT RURAL MUNICIPALITY	7	0	1	1	3	0	2	0
40106 BHIMSEN THAPA RURAL MUNICIPALITY	4	0	1	3	0	0	0	0
40107 SIRANCHOWK RURAL MUNICIPALITY	5	0	1	4	0	0	0	0
40108 PALUNGTAR MUNICIPALITY	6	0	1	3	0	0	2	0
40109 GORKHA MUNICIPALITY	14	0	5	6	0	2	1	0
40110 SHAHID LAKHAN RURAL MUNICIPALITY	4	0	1	3	0	0	0	0
40111 GANDAKI RURAL MUNICIPALITY	4	0	2	2	0	0	0	0
Manang District	4	0	1	1	0	2	0	0
40201 NARPA BHUMI RURAL MUNICIPALITY	0	0	0	0	0	0	0	0
40202 MANANG NGISHANG RURAL MUNICIPALITY	2	0	0	1	0	1	0	0
40203 CHAME RURAL MUNICIPALITY	2	0	1	0	0	1	0	0
40204 NASAON RURAL MUNICIPALITY	0	0	0	0	0	0	0	0
Mustang District	16	1	0	15	0	0	0	0
40301 LO-GHEKAR DAMODARKUNDA RURAL MUNICIPALITY	3	0	0	3	0	0	0	0
40302 GHARPAJHONG RURAL MUNICIPALITY	3	0	0	3	0	0	0	0
40303 WARAGUNG MUKTIKSHETRA RURAL MUNICIPALITY	4	1	0	3	0	0	0	0
40304 LOMANTHANG RURAL MUNICIPALITY	3	0	0	3	0	0	0	0
40305 THASANG RURAL MUNICIPALITY	3	0	0	3	0	0	0	0
Myagdi District	58	3	12	29	3	7	4	0
40401 ANNA PURNA RURAL MUNICIPALITY	7	0	2	5	0	0	0	0
40402 RAGHUGANGA RURAL MUNICIPALITY	4	0	0	3	0	1	0	0
40403 DHAWALAGIRI RURAL MUNICIPALITY	26	3	7	7	3	2	4	0
40404 MALIKA RURAL MUNICIPALITY	3	0	0	2	0	1	0	0
40405 MANGALA RURAL MUNICIPALITY	3	0	0	3	0	0	0	0
40406 BENI MUNICIPALITY	15	0	3	9	0	3	0	0
Kaski District	158	0	25	64	12	46	10	1
40501 MADI RURAL MUNICIPALITY	1	0	0	0	0	1	0	0
40502 MACHHAPUCHCHHRE RURAL MUNICIPALITY	2	0	0	0	0	0	2	0
40503 ANNA PURNA RURAL MUNICIPALITY	4	0	1	3	0	0	0	0
40504 POKHARA METROPOLITAN CITY	148	0	24	59	12	45	7	1
40505 RUPA RURAL MUNICIPALITY	3	0	0	2	0	0	1	0
Lamjung District	69	0	12	29	1	18	9	0
40601 DORDI RURAL MUNICIPALITY	9	0	1	3	1	1	3	0
40602 MARSHYANGDI RURAL MUNICIPALITY	3	0	1	2	0	0	0	0
40603 KWHOLA SOTHAR RURAL MUNICIPALITY	3	0	1	2	0	0	0	0
40604 MADHYA NEPAL MUNICIPALITY	11	0	5	4	0	1	1	0
40605 BENSI SHAHAR MUNICIPALITY	24	0	4	9	0	11	0	0
40606 SUNDARBAZAR MUNICIPALITY	13	0	0	6	0	4	3	0
40607 RAINAS MUNICIPALITY	1	0	0	1	0	0	0	0
40608 DUDHAPOKHARI RURAL MUNICIPALITY	5	0	0	2	0	1	2	0
Tanahu District	68	0	24	26	0	14	4	0
40701 BHANU MUNICIPALITY	2	0	1	1	0	0	0	0
40702 BYAS MUNICIPALITY	22	0	6	14	0	2	0	0
40703 MYAGDE RURAL MUNICIPALITY	1	0	0	0	0	0	1	0
40704 SHUKLAGANDAKI MUNICIPALITY	14	0	7	5	0	2	0	0
40705 BHIMAD MUNICIPALITY	4	0	0	2	0	1	1	0
40706 GHIRING RURAL MUNICIPALITY	1	0	0	0	0	1	0	0
40707 RHISHING RURAL MUNICIPALITY	5	0	4	0	0	1	0	0
40708 DEVGHAT RURAL MUNICIPALITY	3	0	1	1	0	0	1	0
40709 BANDIPUR RURAL MUNICIPALITY	8	0	2	1	0	5	0	0
40710 AANBU KHAIRENI RURAL MUNICIPALITY	8	0	3	2	0	2	1	0

1) NSIC stands for Nepal Standard Industrial Classification.

2) Includes "Not reported", "Unknown" and so on.

Table 7-1 Number of Establishments by Section of Industrial Classification, Kind of Business Place and Local Level.

District and Local Level	Section of NSIC <sup>1)</sup>							
	H+J							
	Transportation and Storage, Information and Communication							
	Kind of Business Place							
	Total	Street Business	Home Business	Business Building	Traditional Market	Modern Shopping Mall + Exclusive Block or Building	Others	Not Stated <sup>2)</sup>
Nawalparasi East District	59	0	14	30	0	12	3	0
40801 GAIDAKOT MUNICIPALITY	16	0	6	8	0	2	0	0
40802 BULINGTAR RURAL MUNICIPALITY	6	0	1	4	0	1	0	0
40803 BUNGDIKALI RURAL MUNICIPALITY	2	0	0	0	0	2	0	0
40804 HUPSEKOT RURAL MUNICIPALITY	2	0	0	0	0	1	1	0
40805 DEVCHULI MUNICIPALITY	6	0	1	4	0	1	0	0
40806 KAWASOTI MUNICIPALITY	15	0	4	8	0	2	1	0
40807 MADHYA BINDU MUNICIPALITY	7	0	2	3	0	2	0	0
40808 BINAYI TRIBENI RURAL MUNICIPALITY	5	0	0	3	0	1	1	0
Syangja District	33	0	9	15	0	6	3	0
40901 PUTALIBAZAR MUNICIPALITY	6	0	2	2	0	2	0	0
40902 PHEDIKHOLA RURAL MUNICIPALITY	1	0	0	1	0	0	0	0
40903 AANDHIKHOLA RURAL MUNICIPALITY	2	0	0	2	0	0	0	0
40904 ARJUN CHOUPARI RURAL MUNICIPALITY	2	0	0	0	0	2	0	0
40905 BHIRKOT MUNICIPALITY	3	0	2	1	0	0	0	0
40906 BIRUWA RURAL MUNICIPALITY	2	0	0	2	0	0	0	0
40907 HARINAS RURAL MUNICIPALITY	1	0	0	0	0	1	0	0
40908 CHAPAKOT MUNICIPALITY	3	0	0	2	0	0	1	0
40909 WALLING MUNICIPALITY	3	0	2	1	0	0	0	0
40910 GALYANG MUNICIPALITY	7	0	2	3	0	0	2	0
40911 KALIGANDAKI RURAL MUNICIPALITY	3	0	1	1	0	1	0	0
Syangja District	46	0	14	11	0	10	11	0
41001 MODI RURAL MUNICIPALITY	7	0	1	5	0	1	0	0
41002 JALJALA RURAL MUNICIPALITY	5	0	0	1	0	4	0	0
41003 KUSHMA MUNICIPALITY	12	0	5	4	0	1	2	0
41004 PHALEBAS MUNICIPALITY	10	0	3	1	0	2	4	0
41005 MAHASHILA RURAL MUNICIPALITY	3	0	0	0	0	1	2	0
41006 BIHADI RURAL MUNICIPALITY	4	0	2	0	0	1	1	0
41007 PAIYU RURAL MUNICIPALITY	5	0	3	0	0	0	2	0
Baglung District	76	2	8	50	0	4	12	0
41101 BAGLUNG MUNICIPALITY	22	0	5	15	0	2	0	0
41102 KATHEKHOLA RURAL MUNICIPALITY	8	0	1	5	0	0	2	0
41103 TARAKHOLA RURAL MUNICIPALITY	3	1	0	0	0	0	2	0
41104 TAMANKHOLA RURAL MUNICIPALITY	3	0	0	1	0	0	2	0
41105 DHORPATAN MUNICIPALITY	5	0	2	2	0	1	0	0
41106 NISIKHOLA RURAL MUNICIPALITY	4	1	0	0	0	1	2	0
41107 BADIGAD RURAL MUNICIPALITY	11	0	0	7	0	0	4	0
41108 GALKOT MUNICIPALITY	8	0	0	8	0	0	0	0
41109 BARENG RURAL MUNICIPALITY	2	0	0	2	0	0	0	0
41110 JAIMUNI MUNICIPALITY	10	0	0	10	0	0	0	0

1) NSIC stands for Nepal Standard Industrial Classification.

2) Includes "Not reported ", "Unknown" and so on.

Table 7-1 Number of Establishments by Section of Industrial Classification, Kind of Business Place and Local Level.

District and Local Level	Section of NSIC <sup>1)</sup>							
	I							
	Accommodation and Food Service							
	Kind of Business Place							
	Total	Street Business	Home Business	Business Building	Traditional Market	Modern Shopping Mall + Exclusive Block or Building	Others	Not Stated <sup>2)</sup>
<b>Gandaki Province</b>								
Total	16,011	190	9,753	3,651	991	1,313	90	23
Metropolitan City	5,304	56	2,209	1,595	692	729	18	5
Municipality	5,840	87	3,676	1,554	188	282	43	10
Rural Municipality	4,867	47	3,868	502	111	302	29	8
<b>401 Gorkha</b>								
Total	1,443	16	1,051	172	66	128	10	0
Municipality	619	8	412	105	28	60	6	0
Rural Municipality	824	8	639	67	38	68	4	0
<b>402 Manang</b>								
Total	311	0	302	3	3	1	2	0
Rural Municipality	311	0	302	3	3	1	2	0
<b>403 Mustang</b>								
Total	383	0	350	33	0	0	0	0
Rural Municipality	383	0	350	33	0	0	0	0
<b>404 Myagdi</b>								
Total	578	1	348	118	7	101	3	0
Municipality	225	1	115	67	3	36	3	0
Rural Municipality	353	0	233	51	4	65	0	0
<b>405 Kaski</b>								
Total	6,073	64	2,831	1,644	703	799	23	9
Metropolitan City	5,304	56	2,209	1,595	692	729	18	5
Rural Municipality	769	8	622	49	11	70	5	4
<b>406 Lamjung</b>								
Total	934	2	643	225	18	31	15	0
Municipality	644	2	403	203	10	19	7	0
Rural Municipality	290	0	240	22	8	12	8	0

1) NSIC stands for Nepal Standard Industrial Classification.

2) Includes "Not reported", "Unknown" and so on.

Table 7-1 Number of Establishments by Section of Industrial Classification, Kind of Business Place and Local Level.

District and Local Level	Section of NSIC <sup>1)</sup>							
	I							
	Accommodation and Food Service							
	Kind of Business Place							
	Total	Street Business	Home Business	Business Building	Traditional Market	Modern Shopping Mall + Exclusive Block or Building	Others	Not Stated <sup>2)</sup>
407 Tanahu								
Total	1,900	27	1,459	322	31	47	7	7
Municipality	1,210	16	871	264	23	25	5	6
Rural Municipality	690	11	588	58	8	22	2	1
408 Nawalparasi East								
Total	1,766	68	991	576	24	89	18	0
Municipality	1,367	48	708	496	22	82	11	0
Rural Municipality	399	20	283	80	2	7	7	0
409 Syangja								
Total	1,091	1	852	158	75	3	2	0
Municipality	794	1	619	98	71	3	2	0
Rural Municipality	297	0	233	60	4	0	0	0
410 Parbat								
Total	649	0	487	56	35	56	8	7
Municipality	327	0	251	34	16	15	7	4
Rural Municipality	322	0	236	22	19	41	1	3
411 Baglung								
Total	883	11	439	344	29	58	2	0
Municipality	654	11	297	287	15	42	2	0
Rural Municipality	229	0	142	57	14	16	0	0

1) NSIC stands for Nepal Standard Industrial Classification.

2) Includes "Not reported ", "Unknown" and so on.

Table 7-1 Number of Establishments by Section of Industrial Classification, Kind of Business Place and Local Level.

District and Local Level	Section of NSIC <sup>1)</sup>							
	I							
	Accommodation and Food Service							
	Kind of Business Place							
	Total	Street Business	Home Business	Business Building	Traditional Market	Modern Shopping Mall + Exclusive Block or Building	Others	Not Stated <sup>2)</sup>
Gorkha District	1,443	16	1,051	172	66	128	10	0
40101 CHUMANUBRI RURAL MUNICIPALITY	109	0	75	0	0	34	0	0
40102 AJIRKOT RURAL MUNICIPALITY	62	0	41	2	18	1	0	0
40103 BARPAK SULIKOT RURAL MUNICIPALITY	76	0	64	8	0	3	1	0
40104 DHARCHE RURAL MUNICIPALITY	86	0	67	0	8	11	0	0
40105 AARUGHAT RURAL MUNICIPALITY	107	0	93	11	0	1	2	0
40106 BHIMSEN THAPA RURAL MUNICIPALITY	67	0	53	10	4	0	0	0
40107 SIRANCHOWK RURAL MUNICIPALITY	126	1	118	7	0	0	0	0
40108 PALUNGTAR MUNICIPALITY	169	0	131	21	12	4	1	0
40109 GORKHA MUNICIPALITY	450	8	281	84	16	56	5	0
40110 SHAHID LAKHAN RURAL MUNICIPALITY	136	5	103	14	3	11	0	0
40111 GANDAKI RURAL MUNICIPALITY	55	2	25	15	5	7	1	0
Manang District	311	0	302	3	3	1	2	0
40201 NARPA BHUMI RURAL MUNICIPALITY	27	0	23	0	3	0	1	0
40202 MANANG NGISHANG RURAL MUNICIPALITY	130	0	128	2	0	0	0	0
40203 CHAME RURAL MUNICIPALITY	72	0	72	0	0	0	0	0
40204 NASAON RURAL MUNICIPALITY	82	0	79	1	0	1	1	0
Mustang District	383	0	350	33	0	0	0	0
40301 LO-GHEKAR DAMODARKUNDA RURAL MUNICIPA	45	0	42	3	0	0	0	0
40302 GHARPAJHONG RURAL MUNICIPALITY	114	0	105	9	0	0	0	0
40303 WARAGUNG MUKTIKSHETRA RURAL MUNICIPAL	114	0	111	3	0	0	0	0
40304 LOMANTHANG RURAL MUNICIPALITY	51	0	44	7	0	0	0	0
40305 THASANG RURAL MUNICIPALITY	59	0	48	11	0	0	0	0
Myagdi District	578	1	348	118	7	101	3	0
40401 ANNA PURNA RURAL MUNICIPALITY	174	0	86	26	1	61	0	0
40402 RAGHUGANGA RURAL MUNICIPALITY	49	0	40	4	2	3	0	0
40403 DHAWALAGIRI RURAL MUNICIPALITY	57	0	49	6	1	1	0	0
40404 MALIKA RURAL MUNICIPALITY	45	0	35	10	0	0	0	0
40405 MANGALA RURAL MUNICIPALITY	28	0	23	5	0	0	0	0
40406 BENI MUNICIPALITY	225	1	115	67	3	36	3	0
Kaski District	6,073	64	2,831	1,644	703	799	23	9
40501 MADI RURAL MUNICIPALITY	67	0	62	1	2	2	0	0
40502 MACHHAPUCHCHHRE RURAL MUNICIPALITY	158	0	102	9	0	46	1	0
40503 ANNA PURNA RURAL MUNICIPALITY	507	8	433	33	6	19	4	4
40504 POKHARA METROPOLITIAN CITY	5,304	56	2,209	1,595	692	729	18	5
40505 RUPA RURAL MUNICIPALITY	37	0	25	6	3	3	0	0
Lamjung District	934	2	643	225	18	31	15	0
40601 DORDI RURAL MUNICIPALITY	41	0	32	5	1	3	0	0
40602 MARSHYANGDI RURAL MUNICIPALITY	144	0	130	1	7	2	4	0
40603 KWHOLA SOTHAR RURAL MUNICIPALITY	70	0	51	14	0	3	2	0
40604 MADHYA NEPAL MUNICIPALITY	113	1	91	8	3	9	1	0
40605 BENSI SHAHAR MUNICIPALITY	297	1	154	131	3	6	2	0
40606 SUNDARBAZAR MUNICIPALITY	162	0	101	53	1	4	3	0
40607 RAINAS MUNICIPALITY	72	0	57	11	3	0	1	0
40608 DUDHAPOKHARI RURAL MUNICIPALITY	35	0	27	2	0	4	2	0
Tanahu District	1,900	27	1,459	322	31	47	7	7
40701 BHANU MUNICIPALITY	213	1	151	43	16	0	0	2
40702 BYAS MUNICIPALITY	530	8	377	113	5	18	5	4
40703 MYAGDE RURAL MUNICIPALITY	127	1	115	6	0	4	1	0
40704 SHUKLAGANDAKI MUNICIPALITY	314	5	245	62	2	0	0	0
40705 BHIMAD MUNICIPALITY	153	2	98	46	0	7	0	0
40706 GHIRING RURAL MUNICIPALITY	26	0	21	5	0	0	0	0
40707 RHISHING RURAL MUNICIPALITY	33	1	28	4	0	0	0	0
40708 DEVGHAT RURAL MUNICIPALITY	55	0	43	12	0	0	0	0
40709 BANDIPUR RURAL MUNICIPALITY	242	5	184	31	8	12	1	1
40710 AANBU KHAIRENI RURAL MUNICIPALITY	207	4	197	0	0	6	0	0

1) NSIC stands for Nepal Standard Industrial Classification.

2) Includes "Not reported", "Unknown" and so on.

Table 7-1 Number of Establishments by Section of Industrial Classification, Kind of Business Place and Local Level.

District and Local Level	Section of NSIC <sup>1)</sup>							
	I							
	Accommodation and Food Service							
	Kind of Business Place							
	Total	Street Business	Home Business	Business Building	Traditional Market	Modern Shopping Mall + Exclusive Block or Building	Others	Not Stated <sup>2)</sup>
Nawalparasi East District	1,766	68	991	576	24	89	18	0
40801 GAIDAKOT MUNICIPALITY	456	15	239	166	10	20	6	0
40802 BULINGTAR RURAL MUNICIPALITY	28	0	23	4	1	0	0	0
40803 BUNGIKALI RURAL MUNICIPALITY	27	0	22	3	0	0	2	0
40804 HUPSEKOT RURAL MUNICIPALITY	73	2	62	5	0	1	3	0
40805 DEVCHULI MUNICIPALITY	294	14	119	133	3	25	0	0
40806 KAWASOTI MUNICIPALITY	414	7	203	166	5	28	5	0
40807 MADHYA BINDU MUNICIPALITY	203	12	147	31	4	9	0	0
40808 BINAYI TRIBENI RURAL MUNICIPALITY	271	18	176	68	1	6	2	0
Syangja District	1,091	1	852	158	75	3	2	0
40901 PUTALIBAZAR MUNICIPALITY	253	1	169	31	51	0	1	0
40902 PHEDIKHOLA RURAL MUNICIPALITY	31	0	30	1	0	0	0	0
40903 AANDHIKHOLA RURAL MUNICIPALITY	54	0	53	1	0	0	0	0
40904 ARJUN CHOUPARI RURAL MUNICIPALITY	45	0	40	5	0	0	0	0
40905 BHIRKOT MUNICIPALITY	90	0	84	6	0	0	0	0
40906 BIRUWA RURAL MUNICIPALITY	38	0	23	15	0	0	0	0
40907 HARINAS RURAL MUNICIPALITY	31	0	30	1	0	0	0	0
40908 CHAPAKOT MUNICIPALITY	82	0	68	11	1	1	1	0
40909 WALLING MUNICIPALITY	191	0	156	22	13	0	0	0
40910 GALYANG MUNICIPALITY	178	0	142	28	6	2	0	0
40911 KALIGANDAKI RURAL MUNICIPALITY	98	0	57	37	4	0	0	0
Syangja District	649	0	487	56	35	56	8	7
41001 MODI RURAL MUNICIPALITY	74	0	49	5	3	17	0	0
41002 JALJALA RURAL MUNICIPALITY	93	0	49	2	16	24	0	2
41003 KUSHMA MUNICIPALITY	234	0	171	34	11	7	7	4
41004 PHALEBAS MUNICIPALITY	93	0	80	0	5	8	0	0
41005 MAHASHILA RURAL MUNICIPALITY	32	0	32	0	0	0	0	0
41006 BIHADI RURAL MUNICIPALITY	52	0	35	15	0	0	1	1
41007 PAIYU RURAL MUNICIPALITY	71	0	71	0	0	0	0	0
Baglung District	883	11	439	344	29	58	2	0
41101 BAGLUNG MUNICIPALITY	339	9	90	200	3	36	1	0
41102 KATHEKHOLA RURAL MUNICIPALITY	38	0	20	18	0	0	0	0
41103 TARAKHOLA RURAL MUNICIPALITY	26	0	18	6	0	2	0	0
41104 TAMANKHOLA RURAL MUNICIPALITY	16	0	13	3	0	0	0	0
41105 DHORPATAN MUNICIPALITY	128	1	112	11	0	4	0	0
41106 NISIKHOLA RURAL MUNICIPALITY	32	0	22	7	0	3	0	0
41107 BADIGAD RURAL MUNICIPALITY	91	0	47	21	12	11	0	0
41108 GALKOT MUNICIPALITY	115	1	43	64	6	1	0	0
41109 BARENG RURAL MUNICIPALITY	26	0	22	2	2	0	0	0
41110 JAIMUNI MUNICIPALITY	72	0	52	12	6	1	1	0

1) NSIC stands for Nepal Standard Industrial Classification.

2) Includes "Not reported ", "Unknown" and so on.



Table 7-1 Number of Establishments by Section of Industrial Classification, Kind of Business Place and Local Level.

District and Local Level	Section of NSIC <sup>1)</sup>							
	K							
	Financial and Insurance							
	Kind of Business Place							
	Total	Street Business	Home Business	Business Building	Traditional Market	Modern Shopping Mall + Exclusive Block or Building	Others	Not Stated <sup>2)</sup>
<b>Gandaki Province</b>								
Total	2,262	0	325	973	27	709	221	7
Metropolitan City	543	0	23	200	14	281	21	4
Municipality	968	0	133	464	8	302	58	3
Rural Municipality	751	0	169	309	5	126	142	0
<b>401 Gorkha</b>								
Total	287	0	20	121	6	57	83	0
Municipality	126	0	7	53	3	32	31	0
Rural Municipality	161	0	13	68	3	25	52	0
<b>402 Manang</b>								
Total	12	0	2	1	0	9	0	0
Rural Municipality	12	0	2	1	0	9	0	0
<b>403 Mustang</b>								
Total	15	0	0	9	0	6	0	0
Rural Municipality	15	0	0	9	0	6	0	0
<b>404 Myagdi</b>								
Total	219	0	70	107	0	25	17	0
Municipality	59	0	8	31	0	20	0	0
Rural Municipality	160	0	62	76	0	5	17	0
<b>405 Kaski</b>								
Total	586	0	27	219	14	298	24	4
Metropolitan City	543	0	23	200	14	281	21	4
Rural Municipality	43	0	4	19	0	17	3	0
<b>406 Lamjung</b>								
Total	208	0	32	84	1	75	16	0
Municipality	159	0	13	68	0	69	9	0
Rural Municipality	49	0	19	16	1	6	7	0

1) NSIC stands for Nepal Standard Industrial Classification.

2) Includes "Not reported", "Unknown" and so on.

Table 7-1 Number of Establishments by Section of Industrial Classification, Kind of Business Place and Local Level.

District and Local Level	Section of NSIC <sup>1)</sup>							
	K							
	Financial and Insurance							
	Kind of Business Place							
	Total	Street Business	Home Business	Business Building	Traditional Market	Modern Shopping Mall + Exclusive Block or Building	Others	Not Stated <sup>2)</sup>
<b>407 Tanahu</b>								
Total	250	0	78	67	0	89	13	3
Municipality	167	0	39	53	0	67	5	3
Rural Municipality	83	0	39	14	0	22	8	0
<b>408 Nawalparasi East</b>								
Total	240	0	29	112	1	58	40	0
Municipality	151	0	19	82	1	48	1	0
Rural Municipality	89	0	10	30	0	10	39	0
<b>409 Syangja</b>								
Total	164	0	29	103	2	23	7	0
Municipality	112	0	24	62	1	19	6	0
Rural Municipality	52	0	5	41	1	4	1	0
<b>410 Parbat</b>								
Total	80	0	13	17	2	42	6	0
Municipality	45	0	8	12	2	22	1	0
Rural Municipality	35	0	5	5	0	20	5	0
<b>411 Baglung</b>								
Total	201	0	25	133	1	27	15	0
Municipality	149	0	15	103	1	25	5	0
Rural Municipality	52	0	10	30	0	2	10	0

1) NSIC stands for Nepal Standard Industrial Classification.

2) Includes "Not reported ", "Unknown" and so on.

Table 7-1 Number of Establishments by Section of Industrial Classification, Kind of Business Place and Local Level.

District and Local Level	Section of NSIC <sup>1)</sup>							
	K							
	Financial and Insurance							
	Kind of Business Place							
	Total	Street Business	Home Business	Business Building	Traditional Market	Modern Shopping Mall + Exclusive Block or Building	Others	Not Stated <sup>2)</sup>
Gorkha District	287	0	20	121	6	57	83	0
40101 CHUMANUBRI RURAL MUNICIPALITY	1	0	0	1	0	0	0	0
40102 AJIRKOT RURAL MUNICIPALITY	13	0	2	5	3	0	3	0
40103 BARPAK SULIKOT RURAL MUNICIPALITY	9	0	2	2	0	1	4	0
40104 DHARCHE RURAL MUNICIPALITY	7	0	2	0	0	0	5	0
40105 AARUGHAT RURAL MUNICIPALITY	16	0	2	6	0	7	1	0
40106 BHIMSEN THAPA RURAL MUNICIPALITY	15	0	1	8	0	2	4	0
40107 SIRANCHOWK RURAL MUNICIPALITY	19	0	3	10	0	1	5	0
40108 PALUNGTAR MUNICIPALITY	49	0	2	23	1	5	18	0
40109 GORKHA MUNICIPALITY	77	0	5	30	2	27	13	0
40110 SHAHID LAKHAN RURAL MUNICIPALITY	37	0	0	17	0	11	9	0
40111 GANDAKI RURAL MUNICIPALITY	44	0	1	19	0	3	21	0
Manang District	12	0	2	1	0	9	0	0
40201 NARPA BHUMI RURAL MUNICIPALITY	0	0	0	0	0	0	0	0
40202 MANANG NGISHANG RURAL MUNICIPALITY	1	0	1	0	0	0	0	0
40203 CHAME RURAL MUNICIPALITY	11	0	1	1	0	9	0	0
40204 NASAON RURAL MUNICIPALITY	0	0	0	0	0	0	0	0
Mustang District	15	0	0	9	0	6	0	0
40301 LO-GHEKAR DAMODARKUNDA RURAL MUNICIPA	0	0	0	0	0	0	0	0
40302 GHARPAJHONG RURAL MUNICIPALITY	13	0	0	8	0	5	0	0
40303 WARAGUNG MUKTIKSHETRA RURAL MUNICIPAL	1	0	0	0	0	1	0	0
40304 LOMANTHANG RURAL MUNICIPALITY	0	0	0	0	0	0	0	0
40305 THASANG RURAL MUNICIPALITY	1	0	0	1	0	0	0	0
Myagdi District	219	0	70	107	0	25	17	0
40401 ANNA PURNA RURAL MUNICIPALITY	18	0	2	15	0	1	0	0
40402 RAGHUGANGA RURAL MUNICIPALITY	14	0	7	7	0	0	0	0
40403 DHAWALAGIRI RURAL MUNICIPALITY	27	0	9	17	0	0	1	0
40404 MALIKA RURAL MUNICIPALITY	79	0	41	21	0	4	13	0
40405 MANGALA RURAL MUNICIPALITY	22	0	3	16	0	0	3	0
40406 BENI MUNICIPALITY	59	0	8	31	0	20	0	0
Kaski District	586	0	27	219	14	298	24	4
40501 MADI RURAL MUNICIPALITY	3	0	0	0	0	2	1	0
40502 MACHHAPUCHCHHRE RURAL MUNICIPALITY	11	0	3	8	0	0	0	0
40503 ANNA PURNA RURAL MUNICIPALITY	25	0	0	10	0	13	2	0
40504 POKHARA METROPOLITIAN CITY	543	0	23	200	14	281	21	4
40505 RUPA RURAL MUNICIPALITY	4	0	1	1	0	2	0	0
Lamjung District	208	0	32	84	1	75	16	0
40601 DORDI RURAL MUNICIPALITY	11	0	2	5	0	1	3	0
40602 MARSHYANGDI RURAL MUNICIPALITY	27	0	16	6	0	2	3	0
40603 KWHOLA SOTHAR RURAL MUNICIPALITY	5	0	0	3	0	2	0	0
40604 MADHYA NEPAL MUNICIPALITY	33	0	9	12	0	10	2	0
40605 BENSI SHAHAR MUNICIPALITY	74	0	2	32	0	35	5	0
40606 SUNDARBAZAR MUNICIPALITY	40	0	0	20	0	18	2	0
40607 RAINAS MUNICIPALITY	12	0	2	4	0	6	0	0
40608 DUDHAPOKHARI RURAL MUNICIPALITY	6	0	1	2	1	1	1	0
Tanahu District	250	0	78	67	0	89	13	3
40701 BHANU MUNICIPALITY	21	0	4	8	0	8	0	1
40702 BYAS MUNICIPALITY	66	0	25	21	0	17	1	2
40703 MYAGDE RURAL MUNICIPALITY	17	0	10	4	0	2	1	0
40704 SHUKLAGANDAKI MUNICIPALITY	61	0	10	19	0	29	3	0
40705 BHIMAD MUNICIPALITY	19	0	0	5	0	13	1	0
40706 GHIRING RURAL MUNICIPALITY	3	0	1	1	0	1	0	0
40707 RHISHING RURAL MUNICIPALITY	2	0	1	1	0	0	0	0
40708 DEVGHAT RURAL MUNICIPALITY	4	0	3	0	0	0	1	0
40709 BANDIPUR RURAL MUNICIPALITY	32	0	16	8	0	7	1	0
40710 AANBU KHAIRENI RURAL MUNICIPALITY	25	0	8	0	0	12	5	0

1) NSIC stands for Nepal Standard Industrial Classification.

2) Includes "Not reported", "Unknown" and so on.

Table 7-1 Number of Establishments by Section of Industrial Classification, Kind of Business Place and Local Level.

District and Local Level	Section of NSIC <sup>1)</sup>							
	K							
	Financial and Insurance							
	Kind of Business Place							
	Total	Street Business	Home Business	Business Building	Traditional Market	Modern Shopping Mall + Exclusive Block or Building	Others	Not Stated <sup>2)</sup>
Nawalparasi East District	240	0	29	112	1	58	40	0
40801 GAIDAKOT MUNICIPALITY	48	0	6	25	1	15	1	0
40802 BULINGTAR RURAL MUNICIPALITY	22	0	1	3	0	3	15	0
40803 BUNGIKALI RURAL MUNICIPALITY	39	0	5	7	0	4	23	0
40804 HUPSEKOT RURAL MUNICIPALITY	14	0	4	8	0	1	1	0
40805 DEVCHULI MUNICIPALITY	30	0	3	20	0	7	0	0
40806 KAWASOTI MUNICIPALITY	47	0	0	26	0	21	0	0
40807 MADHYA BINDU MUNICIPALITY	26	0	10	11	0	5	0	0
40808 BINAYI TRIBENI RURAL MUNICIPALITY	14	0	0	12	0	2	0	0
Syangja District	164	0	29	103	2	23	7	0
40901 PUTALIBAZAR MUNICIPALITY	35	0	6	28	1	0	0	0
40902 PHEDIKHOLA RURAL MUNICIPALITY	4	0	3	1	0	0	0	0
40903 AANDHIKHOLA RURAL MUNICIPALITY	12	0	0	12	0	0	0	0
40904 ARJUN CHOUPARI RURAL MUNICIPALITY	5	0	0	2	0	3	0	0
40905 BHIRKOT MUNICIPALITY	22	0	7	6	0	3	6	0
40906 BIRUWA RURAL MUNICIPALITY	8	0	1	7	0	0	0	0
40907 HARINAS RURAL MUNICIPALITY	5	0	1	4	0	0	0	0
40908 CHAPAKOT MUNICIPALITY	14	0	1	12	0	1	0	0
40909 WALLING MUNICIPALITY	29	0	8	13	0	8	0	0
40910 GALYANG MUNICIPALITY	12	0	2	3	0	7	0	0
40911 KALIGANDAKI RURAL MUNICIPALITY	18	0	0	15	1	1	1	0
Syangja District	80	0	13	17	2	42	6	0
41001 MODI RURAL MUNICIPALITY	12	0	3	1	0	4	4	0
41002 JALJALA RURAL MUNICIPALITY	7	0	0	2	0	5	0	0
41003 KUSHMA MUNICIPALITY	32	0	7	10	1	14	0	0
41004 PHALEBAS MUNICIPALITY	13	0	1	2	1	8	1	0
41005 MAHASHILA RURAL MUNICIPALITY	4	0	0	2	0	1	1	0
41006 BIHADI RURAL MUNICIPALITY	1	0	0	0	0	1	0	0
41007 PAIYU RURAL MUNICIPALITY	11	0	2	0	0	9	0	0
Baglung District	201	0	25	133	1	27	15	0
41101 BAGLUNG MUNICIPALITY	73	0	4	57	0	10	2	0
41102 KATHEKHOLA RURAL MUNICIPALITY	14	0	2	12	0	0	0	0
41103 TARA KHOLA RURAL MUNICIPALITY	11	0	3	2	0	0	6	0
41104 TAMANKHOLA RURAL MUNICIPALITY	1	0	0	0	0	1	0	0
41105 DHORPATAN MUNICIPALITY	21	0	9	8	0	4	0	0
41106 NISIKHOLA RURAL MUNICIPALITY	3	0	0	3	0	0	0	0
41107 BADIGAD RURAL MUNICIPALITY	19	0	5	13	0	1	0	0
41108 GALKOT MUNICIPALITY	40	0	1	30	1	5	3	0
41109 BARENG RURAL MUNICIPALITY	4	0	0	0	0	0	4	0
41110 JAIMUNI MUNICIPALITY	15	0	1	8	0	6	0	0

1) NSIC stands for Nepal Standard Industrial Classification.

2) Includes "Not reported", "Unknown" and so on.

Table 7-1 Number of Establishments by Section of Industrial Classification, Kind of Business Place and Local Level.

District and Local Level	Section of NSIC <sup>1)</sup>							
	P							
	Education							
	Kind of Business Place							
	Total	Street Business	Home Business	Business Building	Traditional Market	Modern Shopping Mall + Exclusive Block or Building	Others	Not Stated <sup>2)</sup>
<b>Gandaki Province</b>								
Total	4,765	0	279	523	2	3,837	114	10
Metropolitan City	800	0	55	203	2	512	23	5
Municipality	1,873	0	129	176	0	1,525	41	2
Rural Municipality	2,092	0	95	144	0	1,800	50	3
<b>401 Gorkha</b>								
Total	516	0	25	85	0	391	15	0
Municipality	156	0	13	23	0	111	9	0
Rural Municipality	360	0	12	62	0	280	6	0
<b>402 Manang</b>								
Total	27	0	1	11	0	15	0	0
Rural Municipality	27	0	1	11	0	15	0	0
<b>403 Mustang</b>								
Total	48	0	0	4	0	44	0	0
Rural Municipality	48	0	0	4	0	44	0	0
<b>404 Myagdi</b>								
Total	270	0	8	5	0	256	1	0
Municipality	74	0	3	4	0	66	1	0
Rural Municipality	196	0	5	1	0	190	0	0
<b>405 Kaski</b>								
Total	982	0	56	204	2	688	27	5
Metropolitan City	800	0	55	203	2	512	23	5
Rural Municipality	182	0	1	1	0	176	4	0
<b>406 Lami</b>								
Total	409	0	46	54	0	305	4	0
Municipality	230	0	26	31	0	170	3	0
Rural Municipality	179	0	20	23	0	135	1	0

1) NSIC stands for Nepal Standard Industrial Classification.

2) Includes "Not reported ", "Unknown" and so on.

Table 7-1 Number of Establishments by Section of Industrial Classification, Kind of Business Place and Local Level.

District and Local Level	Section of NSIC <sup>1)</sup>							
	P							
	Education							
	Kind of Business Place							
	Total	Street Business	Home Business	Business Building	Traditional Market	Modern Shopping Mall + Exclusive Block or Building	Others	Not Stated <sup>2)</sup>
<b>407 Tanahu</b>								
Total	611	0	46	32	0	525	4	4
Municipality	369	0	35	23	0	308	1	2
Rural Municipality	242	0	11	9	0	217	3	2
<b>408 Nawalparasi East</b>								
Total	415	0	29	33	0	345	8	0
Municipality	244	0	19	27	0	192	6	0
Rural Municipality	171	0	10	6	0	153	2	0
<b>409 Syangja</b>								
Total	482	0	25	9	0	429	19	0
Municipality	289	0	12	7	0	252	18	0
Rural Municipality	193	0	13	2	0	177	1	0
<b>410 Parbat</b>								
Total	348	0	10	22	0	314	1	1
Municipality	140	0	7	13	0	119	1	0
Rural Municipality	208	0	3	9	0	195	0	1
<b>411 Baglung</b>								
Total	657	0	33	64	0	525	35	0
Municipality	371	0	14	48	0	307	2	0
Rural Municipality	286	0	19	16	0	218	33	0

1) NSIC stands for Nepal Standard Industrial Classification.

2) Includes "Not reported ", "Unknown" and so on.

Table 7-1 Number of Establishments by Section of Industrial Classification, Kind of Business Place and Local Level.

District and Local Level	Section of NSIC <sup>1)</sup>							
	P							
	Education							
	Kind of Business Place							
	Total	Street Business	Home Business	Business Building	Traditional Market	Modern Shopping Mall + Exclusive Block or Building	Others	Not Stated <sup>2)</sup>
Gorkha District	516	0	25	85	0	391	15	0
40101 CHUMANUBRI RURAL MUNICIPALITY	19	0	0	0	0	18	1	0
40102 AJIRKOT RURAL MUNICIPALITY	37	0	2	3	0	31	1	0
40103 BARPAK SULIKOT RURAL MUNICIPALITY	51	0	0	1	0	49	1	0
40104 DHARCHE RURAL MUNICIPALITY	24	0	0	0	0	24	0	0
40105 AARUGHAT RURAL MUNICIPALITY	40	0	3	4	0	32	1	0
40106 BHIMSEN THAPA RURAL MUNICIPALITY	47	0	0	13	0	34	0	0
40107 SIRANCHOWK RURAL MUNICIPALITY	50	0	7	17	0	26	0	0
40108 PALUNGTAR MUNICIPALITY	63	0	4	6	0	52	1	0
40109 GORKHA MUNICIPALITY	93	0	9	17	0	59	8	0
40110 SHAHID LAKHAN RURAL MUNICIPALITY	45	0	0	4	0	40	1	0
40111 GANDAKI RURAL MUNICIPALITY	47	0	0	20	0	26	1	0
Manang District	27	0	1	11	0	15	0	0
40201 NARPA BHUMI RURAL MUNICIPALITY	2	0	0	0	0	2	0	0
40202 MANANG NGISHANG RURAL MUNICIPALITY	9	0	1	0	0	8	0	0
40203 CHAME RURAL MUNICIPALITY	5	0	0	0	0	5	0	0
40204 NASAON RURAL MUNICIPALITY	11	0	0	11	0	0	0	0
Mustang District	48	0	0	4	0	44	0	0
40301 LO-GHEKAR DAMODARKUNDA RURAL MUNICIPALITY	8	0	0	2	0	6	0	0
40302 GHARPAJHONG RURAL MUNICIPALITY	10	0	0	2	0	8	0	0
40303 WARAGUNG MUKTIKSHETRA RURAL MUNICIPALITY	14	0	0	0	0	14	0	0
40304 LOMANTHANG RURAL MUNICIPALITY	4	0	0	0	0	4	0	0
40305 THASANG RURAL MUNICIPALITY	12	0	0	0	0	12	0	0
Myagdi District	270	0	8	5	0	256	1	0
40401 ANNA PURNA RURAL MUNICIPALITY	42	0	0	0	0	42	0	0
40402 RAGHUGANGA RURAL MUNICIPALITY	34	0	0	1	0	33	0	0
40403 DHAWALAGIRI RURAL MUNICIPALITY	31	0	1	0	0	30	0	0
40404 MALIKA RURAL MUNICIPALITY	42	0	3	0	0	39	0	0
40405 MANGALA RURAL MUNICIPALITY	47	0	1	0	0	46	0	0
40406 BENI MUNICIPALITY	74	0	3	4	0	66	1	0
Kaski District	982	0	56	204	2	688	27	5
40501 MADI RURAL MUNICIPALITY	48	0	0	0	0	48	0	0
40502 MACHHAPUCHCHHRE RURAL MUNICIPALITY	49	0	0	0	0	46	3	0
40503 ANNA PURNA RURAL MUNICIPALITY	51	0	1	1	0	48	1	0
40504 POKHARA METROPOLITAN CITY	800	0	55	203	2	512	23	5
40505 RUPA RURAL MUNICIPALITY	34	0	0	0	0	34	0	0
Lamjung District	409	0	46	54	0	305	4	0
40601 DORDI RURAL MUNICIPALITY	55	0	12	5	0	38	0	0
40602 MARSHYANGDI RURAL MUNICIPALITY	58	0	7	9	0	42	0	0
40603 KWHOLA SOTHAR RURAL MUNICIPALITY	32	0	0	8	0	24	0	0
40604 MADHYA NEPAL MUNICIPALITY	58	0	14	5	0	38	1	0
40605 BENSI SHAHAR MUNICIPALITY	71	0	4	16	0	49	2	0
40606 SUNDARBAZAR MUNICIPALITY	62	0	0	7	0	55	0	0
40607 RAINAS MUNICIPALITY	39	0	8	3	0	28	0	0
40608 DUDHAPOKHARI RURAL MUNICIPALITY	34	0	1	1	0	31	1	0
Tanahu District	611	0	46	32	0	525	4	4
40701 BHANU MUNICIPALITY	61	0	3	2	0	56	0	0
40702 BYAS MUNICIPALITY	144	0	19	9	0	115	0	1
40703 MYAGDE RURAL MUNICIPALITY	32	0	0	2	0	30	0	0
40704 SHUKLAGANDAKI MUNICIPALITY	103	0	12	11	0	80	0	0
40705 BHIMAD MUNICIPALITY	61	0	1	1	0	57	1	1
40706 GHIRING RURAL MUNICIPALITY	42	0	0	2	0	40	0	0
40707 RHISHING RURAL MUNICIPALITY	44	0	0	2	0	42	0	0
40708 DEVGHAT RURAL MUNICIPALITY	32	0	3	0	0	26	3	0
40709 BANDIPUR RURAL MUNICIPALITY	47	0	2	2	0	43	0	0
40710 AANBU KHAIRENI RURAL MUNICIPALITY	45	0	6	1	0	36	0	2

1) NSIC stands for Nepal Standard Industrial Classification.

2) Includes "Not reported", "Unknown" and so on.

Table 7-1 Number of Establishments by Section of Industrial Classification, Kind of Business Place and Local Level.

District and Local Level	Section of NSIC <sup>1)</sup>							
	P							
	Education							
	Kind of Business Place							
	Total	Street Business	Home Business	Business Building	Traditional Market	Modern Shopping Mall + Exclusive Block or Building	Others	Not Stated <sup>2)</sup>
Nawalparasi East District	415	0	29	33	0	345	8	0
40801 GAIDAKOT MUNICIPALITY	73	0	9	8	0	51	5	0
40802 BULINGTAR RURAL MUNICIPALITY	48	0	1	2	0	44	1	0
40803 BUNGDIKALI RURAL MUNICIPALITY	36	0	1	0	0	34	1	0
40804 HUPSEKOT RURAL MUNICIPALITY	49	0	8	2	0	39	0	0
40805 DEVCHULI MUNICIPALITY	52	0	3	10	0	39	0	0
40806 KAWASOTI MUNICIPALITY	67	0	4	6	0	56	1	0
40807 MADHYA BINDU MUNICIPALITY	52	0	3	3	0	46	0	0
40808 BINAYI TRIBENI RURAL MUNICIPALITY	38	0	0	2	0	36	0	0
Syangja District	482	0	25	9	0	429	19	0
40901 PUTALIBAZAR MUNICIPALITY	60	0	1	0	0	42	17	0
40902 PHEDIKHOLA RURAL MUNICIPALITY	20	0	9	0	0	10	1	0
40903 AANDHIKHOLA RURAL MUNICIPALITY	47	0	1	0	0	46	0	0
40904 ARJUN CHOUPARI RURAL MUNICIPALITY	32	0	1	1	0	30	0	0
40905 BHIRKOT MUNICIPALITY	39	0	7	2	0	30	0	0
40906 BIRUWA RURAL MUNICIPALITY	25	0	0	0	0	25	0	0
40907 HARINAS RURAL MUNICIPALITY	34	0	1	1	0	32	0	0
40908 CHAPAKOT MUNICIPALITY	51	0	1	0	0	50	0	0
40909 WALLING MUNICIPALITY	78	0	2	4	0	72	0	0
40910 GALYANG MUNICIPALITY	61	0	1	1	0	58	1	0
40911 KALIGANDAKI RURAL MUNICIPALITY	35	0	1	0	0	34	0	0
Syangja District	348	0	10	22	0	314	1	1
41001 MODI RURAL MUNICIPALITY	57	0	2	8	0	47	0	0
41002 JALJALA RURAL MUNICIPALITY	55	0	1	1	0	52	0	1
41003 KUSHMA MUNICIPALITY	83	0	6	4	0	73	0	0
41004 PHALEBAS MUNICIPALITY	57	0	1	9	0	46	1	0
41005 MAHASHILA RURAL MUNICIPALITY	27	0	0	0	0	27	0	0
41006 BIHADI RURAL MUNICIPALITY	33	0	0	0	0	33	0	0
41007 PAIYU RURAL MUNICIPALITY	36	0	0	0	0	36	0	0
Baglung District	657	0	33	64	0	525	35	0
41101 BAGLUNG MUNICIPALITY	138	0	8	36	0	92	2	0
41102 KATHEKHOLA RURAL MUNICIPALITY	62	0	4	1	0	57	0	0
41103 TARAKHOLA RURAL MUNICIPALITY	44	0	7	3	0	18	16	0
41104 TAMANKHOLA RURAL MUNICIPALITY	26	0	1	2	0	17	6	0
41105 DHORPATAN MUNICIPALITY	53	0	4	2	0	47	0	0
41106 NISIKHOLA RURAL MUNICIPALITY	49	0	5	0	0	44	0	0
41107 BADIGAD RURAL MUNICIPALITY	77	0	1	10	0	66	0	0
41108 GALKOT MUNICIPALITY	81	0	0	7	0	74	0	0
41109 BARENG RURAL MUNICIPALITY	28	0	1	0	0	16	11	0
41110 JAIMUNI MUNICIPALITY	99	0	2	3	0	94	0	0

1) NSIC stands for Nepal Standard Industrial Classification.

2) Includes "Not reported ", "Unknown" and so on.



Table 7-1 Number of Establishments by Section of Industrial Classification, Kind of Business Place and Local Level.

District and Local Level	Section of NSIC <sup>1)</sup>							
	Q							
	Human Health and Social Work							
	Kind of Business Place							
	Total	Street Business	Home Business	Business Building	Traditional Market	Modern Shopping Mall + Exclusive Block or Building	Others	Not Stated <sup>2)</sup>
<b>Gandaki Province</b>								
Total	3,397	11	585	884	54	650	1,202	11
Metropolitan City	513	0	60	141	8	104	194	6
Municipality	1,360	10	246	338	30	240	491	5
Rural Municipality	1,524	1	279	405	16	306	517	0
<b>401 Gorkha</b>								
Total	693	1	58	113	13	85	423	0
Municipality	291	1	24	41	3	30	192	0
Rural Municipality	402	0	34	72	10	55	231	0
<b>402 Manang</b>								
Total	19	0	1	4	0	10	4	0
Rural Municipality	19	0	1	4	0	10	4	0
<b>403 Mustang</b>								
Total	26	0	0	10	0	15	1	0
Rural Municipality	26	0	0	10	0	15	1	0
<b>404 Myagdi</b>								
Total	223	0	69	92	0	51	11	0
Municipality	60	0	26	18	0	14	2	0
Rural Municipality	163	0	43	74	0	37	9	0
<b>405 Kaski</b>								
Total	604	0	70	154	10	138	226	6
Metropolitan City	513	0	60	141	8	104	194	6
Rural Municipality	91	0	10	13	2	34	32	0
<b>406 Lamjung</b>								
Total	411	1	105	121	4	86	93	1
Municipality	227	1	47	71	1	48	58	1
Rural Municipality	184	0	58	50	3	38	35	0

1) NSIC stands for Nepal Standard Industrial Classification.

2) Includes "Not reported ", "Unknown" and so on.

Table 7-1 Number of Establishments by Section of Industrial Classification, Kind of Business Place and Local Level.

District and Local Level	Section of NSIC <sup>1)</sup>							
	Q							
	Human Health and Social Work							
	Kind of Business Place							
	Total	Street Business	Home Business	Business Building	Traditional Market	Modern Shopping Mall + Exclusive Block or Building	Others	Not Stated <sup>2)</sup>
<b>407 Tanahu</b>								
Total	599	1	119	165	24	56	230	4
Municipality	390	1	68	74	24	33	186	4
Rural Municipality	209	0	51	91	0	23	44	0
<b>408 Nawalparasi East</b>								
Total	247	4	45	50	2	50	96	0
Municipality	108	3	20	35	2	34	14	0
Rural Municipality	139	1	25	15	0	16	82	0
<b>409 Syangja</b>								
Total	140	0	34	45	0	47	14	0
Municipality	83	0	22	22	0	29	10	0
Rural Municipality	57	0	12	23	0	18	4	0
<b>410 Parbat</b>								
Total	144	0	22	25	1	56	40	0
Municipality	49	0	8	8	0	21	12	0
Rural Municipality	95	0	14	17	1	35	28	0
<b>411 Baglung</b>								
Total	291	4	62	105	0	56	64	0
Municipality	152	4	31	69	0	31	17	0
Rural Municipality	139	0	31	36	0	25	47	0

1) NSIC stands for Nepal Standard Industrial Classification.

2) Includes "Not reported ", "Unknown" and so on.

Table 7-1 Number of Establishments by Section of Industrial Classification, Kind of Business Place and Local Level.

District and Local Level	Section of NSIC <sup>1)</sup>							
	Q							
	Human Health and Social Work							
	Kind of Business Place							
	Total	Street Business	Home Business	Business Building	Traditional Market	Modern Shopping Mall + Exclusive Block or Building	Others	Not Stated <sup>2)</sup>
Gorkha District	693	1	58	113	13	85	423	0
40101 CHUMANUBRI RURAL MUNICIPALITY	11	0	0	0	0	8	3	0
40102 AJIRKOT RURAL MUNICIPALITY	38	0	4	10	7	6	11	0
40103 BARPAK SULIKOT RURAL MUNICIPALITY	58	0	3	5	1	6	43	0
40104 DHARCHE RURAL MUNICIPALITY	52	0	2	4	1	7	38	0
40105 AARUGHAT RURAL MUNICIPALITY	25	0	2	5	0	4	14	0
40106 BHIMSEN THAPA RURAL MUNICIPALITY	47	0	6	3	0	4	34	0
40107 SIRANCHOWK RURAL MUNICIPALITY	54	0	10	20	0	4	20	0
40108 PALUNGTAR MUNICIPALITY	72	0	6	15	3	7	41	0
40109 GORKHA MUNICIPALITY	219	1	18	26	0	23	151	0
40110 SHAHID LAKHAN RURAL MUNICIPALITY	50	0	2	6	1	10	31	0
40111 GANDAKI RURAL MUNICIPALITY	67	0	5	19	0	6	37	0
Manang District	19	0	1	4	0	10	4	0
40201 NARPA BHUMI RURAL MUNICIPALITY	4	0	1	0	0	2	1	0
40202 MANANG NGISHANG RURAL MUNICIPALITY	8	0	0	0	0	6	2	0
40203 CHAME RURAL MUNICIPALITY	3	0	0	0	0	2	1	0
40204 NASAON RURAL MUNICIPALITY	4	0	0	4	0	0	0	0
Mustang District	26	0	0	10	0	15	1	0
40301 LO-GHEKAR DAMODARKUNDA RURAL MUNICIPALITY	4	0	0	0	0	4	0	0
40302 GHARPAJHONG RURAL MUNICIPALITY	10	0	0	6	0	4	0	0
40303 WARAGUNG MUKTIKSHETRA RURAL MUNICIPALITY	7	0	0	3	0	3	1	0
40304 LOMANTHANG RURAL MUNICIPALITY	2	0	0	1	0	1	0	0
40305 THASANG RURAL MUNICIPALITY	3	0	0	0	0	3	0	0
Myagdi District	223	0	69	92	0	51	11	0
40401 ANNA PURNA RURAL MUNICIPALITY	24	0	2	10	0	12	0	0
40402 RAGHUGANGA RURAL MUNICIPALITY	43	0	15	19	0	9	0	0
40403 DHAWALAGIRI RURAL MUNICIPALITY	21	0	4	11	0	6	0	0
40404 MALIKA RURAL MUNICIPALITY	41	0	19	9	0	5	8	0
40405 MANGALA RURAL MUNICIPALITY	34	0	3	25	0	5	1	0
40406 BENI MUNICIPALITY	60	0	26	18	0	14	2	0
Kaski District	604	0	70	154	10	138	226	6
40501 MADI RURAL MUNICIPALITY	26	0	2	1	1	14	8	0
40502 MACHHAPUCHCHHRE RURAL MUNICIPALITY	17	0	6	1	0	5	5	0
40503 ANNA PURNA RURAL MUNICIPALITY	30	0	1	10	0	8	11	0
40504 POKHARA METROPOLITAN CITY	513	0	60	141	8	104	194	6
40505 RUPA RURAL MUNICIPALITY	18	0	1	1	1	7	8	0
Lamjung District	411	1	105	121	4	86	93	1
40601 DORDI RURAL MUNICIPALITY	50	0	17	21	0	5	7	0
40602 MARSHYANGDI RURAL MUNICIPALITY	62	0	34	10	0	5	13	0
40603 KWHOLA SOTHAR RURAL MUNICIPALITY	32	0	4	9	0	15	4	0
40604 MADHYA NEPAL MUNICIPALITY	86	0	24	21	1	18	21	1
40605 BENSI SHAHAR MUNICIPALITY	65	0	9	24	0	10	22	0
40606 SUNDARBAZAR MUNICIPALITY	53	1	6	23	0	15	8	0
40607 RAINAS MUNICIPALITY	23	0	8	3	0	5	7	0
40608 DUDHAPOKHARI RURAL MUNICIPALITY	40	0	3	10	3	13	11	0
Tanahu District	599	1	119	165	24	56	230	4
40701 BHANU MUNICIPALITY	56	0	18	13	0	6	17	2
40702 BYAS MUNICIPALITY	76	0	13	19	0	10	32	2
40703 MYAGDE RURAL MUNICIPALITY	28	0	5	10	0	3	10	0
40704 SHUKLAGANDAKI MUNICIPALITY	239	1	33	38	24	15	128	0
40705 BHIMAD MUNICIPALITY	19	0	4	4	0	2	9	0
40706 GHIRING RURAL MUNICIPALITY	8	0	1	3	0	4	0	0
40707 RHISHING RURAL MUNICIPALITY	71	0	19	50	0	2	0	0
40708 DEVGHAT RURAL MUNICIPALITY	20	0	2	5	0	9	4	0
40709 BANDIPUR RURAL MUNICIPALITY	56	0	18	17	0	3	18	0
40710 AANBU KHAIRENI RURAL MUNICIPALITY	26	0	6	6	0	2	12	0

1) NSIC stands for Nepal Standard Industrial Classification.

2) Includes "Not reported", "Unknown" and so on.

Table 7-1 Number of Establishments by Section of Industrial Classification, Kind of Business Place and Local Level.

District and Local Level	Section of NSIC <sup>1)</sup>							
	Q							
	Human Health and Social Work							
	Kind of Business Place							
	Total	Street Business	Home Business	Business Building	Traditional Market	Modern Shopping Mall + Exclusive Block or Building	Others	Not Stated <sup>2)</sup>
Nawalparasi East District	247	4	45	50	2	50	96	0
40801 GAIDAKOT MUNICIPALITY	33	2	9	7	0	6	9	0
40802 BULINGTAR RURAL MUNICIPALITY	45	0	1	4	0	6	34	0
40803 BUNGIKALI RURAL MUNICIPALITY	45	1	4	1	0	6	33	0
40804 HUPSEKOT RURAL MUNICIPALITY	35	0	18	2	0	2	13	0
40805 DEVCHULI MUNICIPALITY	27	0	3	10	0	13	1	0
40806 KAWASOTI MUNICIPALITY	34	0	6	13	2	11	2	0
40807 MADHYA BINDU MUNICIPALITY	14	1	2	5	0	4	2	0
40808 BINAYI TRIBENI RURAL MUNICIPALITY	14	0	2	8	0	2	2	0
Syangja District	140	0	34	45	0	47	14	0
40901 PUTALIBAZAR MUNICIPALITY	16	0	5	7	0	3	1	0
40902 PHEDIKHOLA RURAL MUNICIPALITY	6	0	3	3	0	0	0	0
40903 AANDHIKHOLA RURAL MUNICIPALITY	10	0	0	3	0	7	0	0
40904 ARJUN CHOUPARI RURAL MUNICIPALITY	6	0	0	4	0	2	0	0
40905 BHIRKOT MUNICIPALITY	12	0	4	3	0	4	1	0
40906 BIRUWA RURAL MUNICIPALITY	18	0	4	8	0	2	4	0
40907 HARINAS RURAL MUNICIPALITY	7	0	2	1	0	4	0	0
40908 CHAPAKOT MUNICIPALITY	14	0	1	5	0	8	0	0
40909 WALLING MUNICIPALITY	12	0	2	3	0	6	1	0
40910 GALYANG MUNICIPALITY	29	0	10	4	0	8	7	0
40911 KALIGANDAKI RURAL MUNICIPALITY	10	0	3	4	0	3	0	0
Syangja District	144	0	22	25	1	56	40	0
41001 MODI RURAL MUNICIPALITY	25	0	3	5	0	11	6	0
41002 JALJALA RURAL MUNICIPALITY	41	0	6	6	1	9	19	0
41003 KUSHMA MUNICIPALITY	29	0	7	5	0	10	7	0
41004 PHALEBAS MUNICIPALITY	20	0	1	3	0	11	5	0
41005 MAHASHILA RURAL MUNICIPALITY	12	0	1	6	0	5	0	0
41006 BIHADI RURAL MUNICIPALITY	8	0	1	0	0	6	1	0
41007 PAIYU RURAL MUNICIPALITY	9	0	3	0	0	4	2	0
Baglung District	291	4	62	105	0	56	64	0
41101 BAGLUNG MUNICIPALITY	67	0	10	38	0	11	8	0
41102 KATHEKHOLA RURAL MUNICIPALITY	33	0	5	9	0	7	12	0
41103 TARAKHOLA RURAL MUNICIPALITY	13	0	4	0	0	1	8	0
41104 TAMANKHOLA RURAL MUNICIPALITY	11	0	5	2	0	3	1	0
41105 DHORPATAN MUNICIPALITY	25	3	11	6	0	3	2	0
41106 NISIKHOLA RURAL MUNICIPALITY	9	0	4	3	0	1	1	0
41107 BADIGAD RURAL MUNICIPALITY	63	0	9	19	0	10	25	0
41108 GALKOT MUNICIPALITY	25	0	3	12	0	9	1	0
41109 BARENG RURAL MUNICIPALITY	10	0	4	3	0	3	0	0
41110 JAIMUNI MUNICIPALITY	35	1	7	13	0	8	6	0

1) NSIC stands for Nepal Standard Industrial Classification.

2) Includes "Not reported ", "Unknown" and so on.

Table 7-1 Number of Establishments by Section of Industrial Classification, Kind of Business Place and Local Level.

District and Local Level	Section of NSIC <sup>1)</sup>							
	L+M+N+R+S							
	Real Estate, Professional & Scientific Activities, Administrative Services, Arts & Entertainment, Other Services							
	Kind of Business Place							
	Total	Street Business	Home Business	Business Building	Traditional Market	Modern Shopping Mall + Exclusive Block or Building	Others	Not Stated <sup>2)</sup>
<b>Gandaki Province</b>								
Total	7,030	36	1,976	2,889	349	758	999	23
Metropolitan City	2,492	21	537	1,167	254	407	96	10
Municipality	2,788	13	978	1,205	62	194	332	4
Rural Municipality	1,750	2	461	517	33	157	571	9
<b>401 Gorkha</b>								
Total	853	6	149	228	17	73	380	0
Municipality	357	6	72	118	5	33	123	0
Rural Municipality	496	0	77	110	12	40	257	0
<b>402 Manang</b>								
Total	28	0	13	3	0	7	5	0
Rural Municipality	28	0	13	3	0	7	5	0
<b>403 Mustang</b>								
Total	40	0	6	25	0	5	4	0
Rural Municipality	40	0	6	25	0	5	4	0
<b>404 Myagdi</b>								
Total	271	1	88	138	14	23	7	0
Municipality	152	0	51	71	14	12	4	0
Rural Municipality	119	1	37	67	0	11	3	0
<b>405 Kaski</b>								
Total	2,629	21	562	1,211	257	428	138	12
Metropolitan City	2,492	21	537	1,167	254	407	96	10
Rural Municipality	137	0	25	44	3	21	42	2
<b>406 Lamjung</b>								
Total	493	1	128	187	11	56	110	0
Municipality	376	1	103	158	7	42	65	0
Rural Municipality	117	0	25	29	4	14	45	0

1) NSIC stands for Nepal Standard Industrial Classification.

2) Includes "Not reported", "Unknown" and so on.

Table 7-1 Number of Establishments by Section of Industrial Classification, Kind of Business Place and Local Level.

District and Local Level	Section of NSIC <sup>1)</sup>							
	L+M+N+R+S							
	Real Estate, Professional & Scientific Activities, Administrative Services, Arts & Entertainment, Other Services							
	Kind of Business Place							
	Total	Street Business	Home Business	Business Building	Traditional Market	Modern Shopping Mall + Exclusive Block or Building	Others	Not Stated <sup>2)</sup>
407 Tanahu								
Total	754	3	368	252	11	31	83	6
Municipality	518	2	246	185	11	22	48	4
Rural Municipality	236	1	122	67	0	9	35	2
408 Nawalparasi East								
Total	793	1	259	361	8	55	109	0
Municipality	598	1	217	311	8	40	21	0
Rural Municipality	195	0	42	50	0	15	88	0
409 Syangja								
Total	323	0	190	103	9	10	11	0
Municipality	246	0	160	60	9	10	7	0
Rural Municipality	77	0	30	43	0	0	4	0
410 Parbat								
Total	271	0	103	73	5	37	48	5
Municipality	116	0	53	40	3	9	11	0
Rural Municipality	155	0	50	33	2	28	37	5
411 Baglung								
Total	575	3	110	308	17	33	104	0
Municipality	425	3	76	262	5	26	53	0
Rural Municipality	150	0	34	46	12	7	51	0

1) NSIC stands for Nepal Standard Industrial Classification.

2) Includes "Not reported ", "Unknown" and so on.

Table 7-1 Number of Establishments by Section of Industrial Classification, Kind of Business Place and Local Level.

District and Local Level	Section of NSIC <sup>1)</sup>							
	L+M+N+R+S							
	Real Estate, Professional & Scientific Activities, Administrative Services, Arts & Entertainment, Other Services							
	Kind of Business Place							
Total	Street Business	Home Business	Business Building	Traditional Market	Modern Shopping Mall + Exclusive Block or Building	Others	Not Stated <sup>2)</sup>	
Gorkha District	853	6	149	228	17	73	380	0
40101 CHUMANUBRI RURAL MUNICIPALITY	25	0	2	0	0	1	22	0
40102 AJIRKOT RURAL MUNICIPALITY	50	0	11	5	7	6	21	0
40103 BARPAK SULIKOT RURAL MUNICIPALITY	85	0	8	14	0	9	54	0
40104 DHARCHE RURAL MUNICIPALITY	68	0	12	6	2	6	42	0
40105 AARUGHAT RURAL MUNICIPALITY	52	0	10	15	0	3	24	0
40106 BHIMSEN THAPA RURAL MUNICIPALITY	38	0	13	7	0	1	17	0
40107 SIRANCHOWK RURAL MUNICIPALITY	51	0	10	21	0	3	17	0
40108 PALUNGTAR MUNICIPALITY	125	0	19	57	1	5	43	0
40109 GORKHA MUNICIPALITY	232	6	53	61	4	28	80	0
40110 SHAHID LAKHAN RURAL MUNICIPALITY	58	0	9	15	2	4	28	0
40111 GANDAKI RURAL MUNICIPALITY	69	0	2	27	1	7	32	0
Manang District	28	0	13	3	0	7	5	0
40201 NARPA BHUMI RURAL MUNICIPALITY	5	0	0	0	0	2	3	0
40202 MANANG NGISHANG RURAL MUNICIPALITY	3	0	0	2	0	1	0	0
40203 CHAME RURAL MUNICIPALITY	17	0	11	0	0	4	2	0
40204 NASAON RURAL MUNICIPALITY	3	0	2	1	0	0	0	0
Mustang District	40	0	6	25	0	5	4	0
40301 LO-GHEKAR DAMODARKUNDA RURAL MUNICIPALITY	1	0	1	0	0	0	0	0
40302 GHARPAJHONG RURAL MUNICIPALITY	22	0	5	15	0	2	0	0
40303 WARAGUNG MUKTIKSHETRA RURAL MUNICIPALITY	9	0	0	5	0	0	4	0
40304 LOMANTHANG RURAL MUNICIPALITY	5	0	0	2	0	3	0	0
40305 THASANG RURAL MUNICIPALITY	3	0	0	3	0	0	0	0
Myagdi District	271	1	88	138	14	23	7	0
40401 ANNA PURNA RURAL MUNICIPALITY	23	0	1	18	0	3	1	0
40402 RAGHUGANGA RURAL MUNICIPALITY	21	0	4	14	0	3	0	0
40403 DHAWALAGIRI RURAL MUNICIPALITY	30	1	15	13	0	1	0	0
40404 MALIKA RURAL MUNICIPALITY	20	0	10	9	0	0	1	0
40405 MANGALA RURAL MUNICIPALITY	25	0	7	13	0	4	1	0
40406 BENI MUNICIPALITY	152	0	51	71	14	12	4	0
Kaski District	2,629	21	562	1,211	257	428	138	12
40501 MADI RURAL MUNICIPALITY	18	0	0	3	1	4	10	0
40502 MACHHAPUCHCHHRE RURAL MUNICIPALITY	22	0	5	7	0	4	6	0
40503 ANNA PURNA RURAL MUNICIPALITY	81	0	20	28	2	12	17	2
40504 POKHARA METROPOLITAN CITY	2,492	21	537	1,167	254	407	96	10
40505 RUPA RURAL MUNICIPALITY	16	0	0	6	0	1	9	0
Lamjung District	493	1	128	187	11	56	110	0
40601 DORDI RURAL MUNICIPALITY	27	0	4	14	0	2	7	0
40602 MARSHYANGDI RURAL MUNICIPALITY	41	0	13	7	2	0	19	0
40603 KWHOLA SOTHAR RURAL MUNICIPALITY	25	0	4	8	0	5	8	0
40604 MADHYA NEPAL MUNICIPALITY	71	1	22	24	5	7	12	0
40605 BENSI SHAHAR MUNICIPALITY	144	0	26	82	1	11	24	0
40606 SUNDARBAZAR MUNICIPALITY	121	0	43	37	0	21	20	0
40607 RAINAS MUNICIPALITY	40	0	12	15	1	3	9	0
40608 DUDHAPOKHARI RURAL MUNICIPALITY	24	0	4	0	2	7	11	0
Tanahu District	754	3	368	252	11	31	83	6
40701 BHANU MUNICIPALITY	47	0	27	7	3	3	6	1
40702 BYAS MUNICIPALITY	243	1	117	96	2	4	20	3
40703 MYAGDE RURAL MUNICIPALITY	34	0	17	6	0	2	9	0
40704 SHUKLAGANDAKI MUNICIPALITY	179	1	91	56	6	8	17	0
40705 BHIMAD MUNICIPALITY	49	0	11	26	0	7	5	0
40706 GHIRING RURAL MUNICIPALITY	18	0	1	6	0	1	9	1
40707 RHISHING RURAL MUNICIPALITY	49	0	18	31	0	0	0	0
40708 DEVGHAT RURAL MUNICIPALITY	11	0	2	3	0	1	5	0
40709 BANDIPUR RURAL MUNICIPALITY	71	1	41	19	0	3	6	1
40710 AANBU KHAIRENI RURAL MUNICIPALITY	53	0	43	2	0	2	6	0

1) NSIC stands for Nepal Standard Industrial Classification.

2) Includes "Not reported", "Unknown" and so on.

Table 7-1 Number of Establishments by Section of Industrial Classification, Kind of Business Place and Local Level.

District and Local Level	Section of NSIC <sup>1)</sup>							
	L+M+N+R+S							
	Real Estate, Professional & Scientific Activities, Administrative Services, Arts & Entertainment, Other Services							
	Kind of Business Place							
Total	Street Business	Home Business	Business Building	Traditional Market	Modern Shopping Mall + Exclusive Block or Building	Others	Not Stated <sup>2)</sup>	
Nawalparasi East District	793	1	259	361	8	55	109	0
40801 GAIDAKOT MUNICIPALITY	205	1	75	97	7	15	10	0
40802 BULINGTAR RURAL MUNICIPALITY	54	0	2	6	0	3	43	0
40803 BUNGIKALI RURAL MUNICIPALITY	49	0	6	3	0	2	38	0
40804 HUPSEKOT RURAL MUNICIPALITY	44	0	21	13	0	3	7	0
40805 DEVCHULI MUNICIPALITY	110	0	20	87	0	2	1	0
40806 KAWASOTI MUNICIPALITY	205	0	65	107	1	22	10	0
40807 MADHYA BINDU MUNICIPALITY	78	0	57	20	0	1	0	0
40808 BINAYI TRIBENI RURAL MUNICIPALITY	48	0	13	28	0	7	0	0
Syangja District	323	0	190	103	9	10	11	0
40901 PUTALIBAZAR MUNICIPALITY	63	0	37	20	4	2	0	0
40902 PHEDIKHOLA RURAL MUNICIPALITY	6	0	4	2	0	0	0	0
40903 AANDHIKHOLA RURAL MUNICIPALITY	7	0	3	2	0	0	2	0
40904 ARJUN CHOUPARI RURAL MUNICIPALITY	14	0	8	6	0	0	0	0
40905 BHIRKOT MUNICIPALITY	41	0	34	6	0	0	1	0
40906 BIRUWA RURAL MUNICIPALITY	18	0	0	16	0	0	2	0
40907 HARINAS RURAL MUNICIPALITY	9	0	6	3	0	0	0	0
40908 CHAPAKOT MUNICIPALITY	21	0	7	10	1	1	2	0
40909 WALLING MUNICIPALITY	73	0	53	17	1	0	2	0
40910 GALYANG MUNICIPALITY	48	0	29	7	3	7	2	0
40911 KALIGANDAKI RURAL MUNICIPALITY	23	0	9	14	0	0	0	0
Syangja District	271	0	103	73	5	37	48	5
41001 MODI RURAL MUNICIPALITY	49	0	19	10	1	16	3	0
41002 JALJALA RURAL MUNICIPALITY	61	0	9	17	1	6	24	4
41003 KUSHMA MUNICIPALITY	74	0	27	38	2	2	5	0
41004 PHALEBAS MUNICIPALITY	42	0	26	2	1	7	6	0
41005 MAHASHILA RURAL MUNICIPALITY	5	0	1	1	0	1	2	0
41006 BIHADI RURAL MUNICIPALITY	11	0	2	5	0	1	2	1
41007 PAIYU RURAL MUNICIPALITY	29	0	19	0	0	4	6	0
Baglung District	575	3	110	308	17	33	104	0
41101 BAGLUNG MUNICIPALITY	248	1	33	176	1	18	19	0
41102 KATHEKHOLA RURAL MUNICIPALITY	42	0	5	15	0	1	21	0
41103 TARAKHOLA RURAL MUNICIPALITY	21	0	13	1	0	2	5	0
41104 TAMANKHOLA RURAL MUNICIPALITY	4	0	0	3	0	1	0	0
41105 DHORPATAN MUNICIPALITY	41	0	30	7	0	0	4	0
41106 NISIKHOLA RURAL MUNICIPALITY	12	0	6	3	0	1	2	0
41107 BADIGAD RURAL MUNICIPALITY	68	0	9	24	11	2	22	0
41108 GALKOT MUNICIPALITY	66	1	5	52	1	0	7	0
41109 BARENG RURAL MUNICIPALITY	3	0	1	0	1	0	1	0
41110 JAIMUNI MUNICIPALITY	70	1	8	27	3	8	23	0

1) NSIC stands for Nepal Standard Industrial Classification.

2) Includes "Not reported", "Unknown" and so on.



Table 7-2 Number of Persons Engaged by Section of Industrial Classification, Kind of Business Place and Local Level.

District and Local Level	Section of NSIC <sup>1)</sup>							
	Total <sup>2)</sup>							
	Kind of Business Place							
	Total	Street Business	Home Business	Business Building	Traditional Market	Modern Shopping Mall + Exclusive Block or Building	Others	Not Stated <sup>3)</sup>
<b>Gandaki Province</b>								
Total	332,472	778	112,504	76,040	11,736	4,288	17,380	878
Metropolitan City	104,469	179	22,794	28,808	7,554	1,491	2,758	379
Municipality	143,892	399	51,173	34,594	2,372	1,753	8,026	370
Rural Municipality	84,111	200	38,537	12,638	1,810	1,044	6,596	129
<b>401 Gorkha</b>								
Total	30,423	56	12,806	5,770	1,085	316	3,927	0
Municipality	14,254	41	5,513	3,515	250	144	1,759	0
Rural Municipality	16,169	15	7,293	2,255	835	172	2,168	0
<b>402 Manang</b>								
Total	1,695	0	1,083	176	8	13	141	0
Rural Municipality	1,695	0	1,083	176	8	13	141	0
<b>403 Mustang</b>								
Total	3,106	3	1,623	876	0	34	25	0
Rural Municipality	3,106	3	1,623	876	0	34	25	0
<b>404 Myagdi</b>								
Total	16,652	47	7,435	3,638	206	205	374	0
Municipality	7,261	29	2,921	1,831	143	104	143	0
Rural Municipality	9,391	18	4,514	1,807	63	101	231	0
<b>405 Kaski</b>								
Total	111,818	202	26,268	29,494	7,682	1,596	3,108	403
Metropolitan City	104,469	179	22,794	28,808	7,554	1,491	2,758	379
Rural Municipality	7,349	23	3,474	686	128	105	350	24
<b>406 Lamjung</b>								
Total	29,395	18	7,364	7,911	479	260	1,016	1
Municipality	24,850	12	5,342	7,247	347	203	679	1
Rural Municipality	4,545	6	2,022	664	132	57	337	0

1) NSIC stands for Nepal Standard Industrial Classification.

2) Establishments which belong to Section O, T, or U of NSIC are not surveyed.

3) Includes "Not reported", "Unknown" and so on.

Table 7-2 Number of Persons Engaged by Section of Industrial Classification, Kind of Business Place and Local Level.

District and Local Level	Section of NSIC <sup>1)</sup>							
	Total <sup>2)</sup>							
	Kind of Business Place							
	Total	Street Business	Home Business	Business Building	Traditional Market	Modern Shopping Mall + Exclusive Block or Building	Others	Not Stated <sup>3)</sup>
<b>407 Tanahu</b>								
Total	36,686	95	17,079	5,909	248	10,359	2,626	370
Municipality	25,159	61	11,013	4,541	221	6,617	2,360	346
Rural Municipality	11,527	34	6,066	1,368	27	3,742	266	24
<b>408 Nawalparasi East</b>								
Total	38,396	322	13,615	9,072	613	13,934	839	1
Municipality	31,149	230	10,438	7,808	567	11,704	401	1
Rural Municipality	7,247	92	3,177	1,264	46	2,230	438	0
<b>409 Syangja</b>								
Total	20,946	7	10,343	3,129	392	6,334	741	0
Municipality	14,775	7	7,768	1,766	319	4,296	619	0
Rural Municipality	6,171	0	2,575	1,363	73	2,038	122	0
<b>410 Parbat</b>								
Total	12,983	1	5,712	1,347	520	4,805	497	101
Municipality	5,838	0	2,518	760	197	2,114	229	20
Rural Municipality	7,145	1	3,194	587	323	2,691	268	81
<b>411 Baglung</b>								
Total	30,372	27	9,176	8,718	503	7,860	4,086	2
Municipality	20,606	19	5,660	7,126	328	5,635	1,836	2
Rural Municipality	9,766	8	3,516	1,592	175	2,225	2,250	0

1) NSIC stands for Nepal Standard Industrial Classification.

2) Establishments which belong to Section O, T, or U of NSIC are not surveyed.

3) Includes "Not reported ", "Unknown" and so on.

Table 7-2 Number of Persons Engaged by Section of Industrial Classification, Kind of Business Place and Local Level.

District and Local Level	Section of NSIC <sup>1)</sup>							
	Total <sup>2)</sup>							
	Kind of Business Place							
	Total	Street Business	Home Business	Business Building	Traditional Market	Modern Shopping Mall + Exclusive Block or Building	Others	Not Stated <sup>3)</sup>
Gorkha District	30,423	56	12,806	5,770	1,085	6,779	3,927	0
40101 CHUMANUBRI RURAL MUNICIPALITY	965	0	469	34	4	303	155	0
40102 AJIRKOT RURAL MUNICIPALITY	1,579	0	595	103	324	392	165	0
40103 BARPAK SULIKOT RURAL MUNICIPALITY	1,640	0	725	143	6	484	282	0
40104 DHARCHE RURAL MUNICIPALITY	969	0	474	44	51	263	137	0
40105 AARUGHAT RURAL MUNICIPALITY	2,290	0	1,329	269	54	408	230	0
40106 BHIMSEN THAPA RURAL MUNICIPALITY	1,738	0	800	319	26	385	208	0
40107 SIRANCHOWK RURAL MUNICIPALITY	1,832	2	878	416	70	349	117	0
40108 PALUNGTAR MUNICIPALITY	4,029	1	1,968	685	102	856	417	0
40109 GORKHA MUNICIPALITY	10,225	40	3,545	2,830	148	2,320	1,342	0
40110 SHAHID LAKHAN RURAL MUNICIPALITY	2,560	9	1,220	390	79	559	303	0
40111 GANDAKI RURAL MUNICIPALITY	2,596	4	803	537	221	460	571	0
Manang District	1,695	0	1,083	176	8	287	141	0
40201 NARPA BHUMI RURAL MUNICIPALITY	104	0	51	0	6	30	17	0
40202 MANANG NGISHANG RURAL MUNICIPALITY	668	0	456	26	0	104	82	0
40203 CHAME RURAL MUNICIPALITY	450	0	268	1	2	146	33	0
40204 NASAON RURAL MUNICIPALITY	473	0	308	149	0	7	9	0
Mustang District	3,106	3	1,623	876	0	579	25	0
40301 LO-GHEKAR DAMODARKUNDA RURAL MUNICIPALITY	234	0	150	40	0	44	0	0
40302 GHARPAJHONG RURAL MUNICIPALITY	1,354	1	562	619	0	172	0	0
40303 WARAGUNG MUKTIKSHETRA RURAL MUNICIPALITY	563	2	383	46	0	107	25	0
40304 LOMANTHANG RURAL MUNICIPALITY	266	0	173	48	0	45	0	0
40305 THASANG RURAL MUNICIPALITY	689	0	355	123	0	211	0	0
Myagdi District	16,652	47	7,435	3,638	206	4,952	374	0
40401 ANNA PURNA RURAL MUNICIPALITY	2,296	2	749	372	6	1,153	14	0
40402 RAGHUGANGA RURAL MUNICIPALITY	1,575	0	751	397	16	410	1	0
40403 DHAWALAGIRI RURAL MUNICIPALITY	2,044	16	1,255	340	20	339	74	0
40404 MALIKA RURAL MUNICIPALITY	1,917	0	1,031	379	6	435	66	0
40405 MANGALA RURAL MUNICIPALITY	1,559	0	728	319	15	421	76	0
40406 BENI MUNICIPALITY	7,261	29	2,921	1,831	143	2,194	143	0
Kaski District	111,818	202	26,268	29,494	7,682	44,661	3,108	403
40501 MADI RURAL MUNICIPALITY	1,053	0	423	63	43	486	38	0
40502 MACHHAPUCHCHHRE RURAL MUNICIPALITY	1,816	0	748	136	9	825	98	0
40503 ANNA PURNA RURAL MUNICIPALITY	3,610	23	2,087	334	66	931	145	24
40504 POKHARA METROPOLITAN CITY	104,469	179	22,794	28,808	7,554	41,997	2,758	379
40505 RUPA RURAL MUNICIPALITY	870	0	216	153	10	422	69	0
Lamjung District	29,395	18	7,364	7,911	479	12,606	1,016	1
40601 DORDI RURAL MUNICIPALITY	1,186	0	578	181	16	357	54	0
40602 MARSHYANGDI RURAL MUNICIPALITY	1,689	0	864	219	58	474	74	0
40603 KWHOLA SOTHAR RURAL MUNICIPALITY	868	0	313	200	22	244	89	0
40604 MADHYA NEPAL MUNICIPALITY	2,945	8	1,470	514	203	635	114	1
40605 BENSI SHAHAR MUNICIPALITY	12,466	3	1,844	4,816	75	5,474	254	0
40606 SUNDARBAZAR MUNICIPALITY	7,868	1	1,244	1,678	8	4,652	285	0
40607 RAINAS MUNICIPALITY	1,571	0	784	239	61	461	26	0
40608 DUDHAPOKHARI RURAL MUNICIPALITY	802	6	267	64	36	309	120	0
Tanahu District	36,686	95	17,079	5,909	248	10,359	2,626	370
40701 BHANU MUNICIPALITY	3,112	4	1,652	458	107	802	60	29
40702 BYAS MUNICIPALITY	10,419	32	4,736	2,385	46	2,753	163	304
40703 MYAGDE RURAL MUNICIPALITY	1,832	1	768	294	0	705	64	0
40704 SHUKLAGANDAKI MUNICIPALITY	8,990	18	3,506	1,100	67	2,235	2,064	0
40705 BHIMAD MUNICIPALITY	2,638	7	1,119	598	1	827	73	13
40706 GHIRING RURAL MUNICIPALITY	760	0	293	94	0	351	20	2
40707 RHISHING RURAL MUNICIPALITY	1,257	3	593	232	0	419	10	0
40708 DEVGHAT RURAL MUNICIPALITY	1,127	0	497	126	2	435	67	0
40709 BANDIPUR RURAL MUNICIPALITY	3,202	21	1,808	516	24	757	63	13
40710 AANBU KHAIRENI RURAL MUNICIPALITY	3,349	9	2,107	106	1	1,075	42	9

1) NSIC stands for Nepal Standard Industrial Classification.

2) Establishments which belong to Section O, T, or U of NSIC are not surveyed.

3) Includes "Not reported", "Unknown" and so on.

Table 7-2 Number of Persons Engaged by Section of Industrial Classification, Kind of Business Place and Local Level.

District and Local Level	Section of NSIC <sup>1)</sup>								
	Total <sup>2)</sup>								
	Kind of Business Place								
	Total	Street Business	Home Business	Business Building	Traditional Market	Modern Shopping Mall + Exclusive Block or Building	Others	Not Stated <sup>3)</sup>	
Nawalparasi East District	38,396	322	13,615	9,072	613	13,934	839	1	
40801 GAIDAKOT MUNICIPALITY	9,937	141	3,276	2,247	149	3,958	166	0	
40802 BULINGTAR RURAL MUNICIPALITY	1,135	0	474	152	2	359	148	0	
40803 BUNGDIKALI RURAL MUNICIPALITY	1,153	1	460	105	0	391	196	0	
40804 HUPSEKOT RURAL MUNICIPALITY	1,832	2	1,036	208	39	481	66	0	
40805 DEVCHULI MUNICIPALITY	6,553	32	1,650	1,953	27	2,852	39	0	
40806 KAWASOTI MUNICIPALITY	10,207	17	3,558	3,131	317	2,998	186	0	
40807 MADHYA BINDU MUNICIPALITY	4,452	40	1,954	477	74	1,896	10	1	
40808 BINAYI TRIBENI RURAL MUNICIPALITY	3,127	89	1,207	799	5	999	28	0	
Syangja District	20,946	7	10,343	3,129	392	6,334	741	0	
40901 PUTALIBAZAR MUNICIPALITY	4,033	3	2,087	594	201	861	287	0	
40902 PHEDIKHOLA RURAL MUNICIPALITY	772	0	592	37	7	124	12	0	
40903 AANDHIKHOLA RURAL MUNICIPALITY	923	0	324	106	5	476	12	0	
40904 ARJUN CHOUPARI RURAL MUNICIPALITY	878	0	429	127	0	321	1	0	
40905 BHIRKOT MUNICIPALITY	2,014	2	1,221	148	0	581	62	0	
40906 BIRUWA RURAL MUNICIPALITY	1,300	0	318	538	0	350	94	0	
40907 HARINAS RURAL MUNICIPALITY	792	0	399	56	8	327	2	0	
40908 CHAPAKOT MUNICIPALITY	1,819	0	682	314	7	731	85	0	
40909 WALLING MUNICIPALITY	4,210	0	2,238	460	43	1,330	139	0	
40910 GALYANG MUNICIPALITY	2,699	2	1,540	250	68	793	46	0	
40911 KALIGANDAKI RURAL MUNICIPALITY	1,506	0	513	499	53	440	1	0	
Syangja District	12,983	1	5,712	1,347	520	4,805	497	101	
41001 MODI RURAL MUNICIPALITY	1,803	1	853	184	47	681	32	5	
41002 JALJALA RURAL MUNICIPALITY	2,457	0	888	294	271	794	137	73	
41003 KUSHMA MUNICIPALITY	4,046	0	1,736	624	144	1,386	141	15	
41004 PHALEBAS MUNICIPALITY	1,792	0	782	136	53	728	88	5	
41005 MAHASHILA RURAL MUNICIPALITY	606	0	259	30	0	296	21	0	
41006 BIHADI RURAL MUNICIPALITY	863	0	373	79	0	383	25	3	
41007 PAIYU RURAL MUNICIPALITY	1,416	0	821	0	5	537	53	0	
Baglung District	30,372	27	9,176	8,718	503	7,860	4,086	2	
41101 BAGLUNG MUNICIPALITY	9,320	10	2,502	4,248	51	2,038	469	2	
41102 KATHEKHOLA RURAL MUNICIPALITY	3,939	2	904	925	8	585	1,515	0	
41103 TARAKHOLA RURAL MUNICIPALITY	1,206	4	688	43	0	241	230	0	
41104 TAMANKHOLA RURAL MUNICIPALITY	612	0	291	61	6	174	80	0	
41105 DHORPATAN MUNICIPALITY	2,331	5	1,363	279	5	533	146	0	
41106 NISIKHOLA RURAL MUNICIPALITY	1,078	1	559	92	7	348	71	0	
41107 BADIGAD RURAL MUNICIPALITY	2,269	1	795	414	133	737	189	0	
41108 GALKOT MUNICIPALITY	4,159	2	878	1,622	120	1,037	500	0	
41109 BARENG RURAL MUNICIPALITY	662	0	279	57	21	140	165	0	
41110 JAIMUNI MUNICIPALITY	4,796	2	917	977	152	2,027	721	0	

1) NSIC stands for Nepal Standard Industrial Classification.

2) Establishments which belong to Section O, T, or U of NSIC are not surveyed.

3) Includes "Not reported", "Unknown" and so on.

Table 7-2 Number of Persons Engaged by Section of Industrial Classification, Kind of Business Place and Local Level.

District and Local Level	Section of NSIC <sup>1)</sup>							
	A							
	Agriculture, forestry and fishing <sup>2)</sup>							
	Kind of Business Place							
	Total	Street Business	Home Business	Business Building	Traditional Market	Modern Shopping Mall + Exclusive Block or Building	Others	Not Stated <sup>3)</sup>
<b>Gandaki Province</b>								
Total	12,892	0	3,738	2,085	589	2,130	4,314	36
Metropolitan City	1,515	0	445	190	121	609	134	16
Municipality	6,224	0	1,981	1,037	175	1,087	1,935	9
Rural Municipality	5,153	0	1,312	858	293	434	2,245	11
<b>401 Gorkha</b>								
Total	2,287	0	661	260	185	114	1,067	0
Municipality	934	0	394	151	41	39	309	0
Rural Municipality	1,353	0	267	109	144	75	758	0
<b>402 Manang</b>								
Total	110	0	12	11	0	3	84	0
Rural Municipality	110	0	12	11	0	3	84	0
<b>403 Mustang</b>								
Total	24	0	15	9	0	0	0	0
Rural Municipality	24	0	15	9	0	0	0	0
<b>404 Myagdi</b>								
Total	1,595	0	710	685	33	24	143	0
Municipality	722	0	332	336	11	10	33	0
Rural Municipality	873	0	378	349	22	14	110	0
<b>405 Kaski</b>								
Total	1,901	0	534	228	128	746	247	18
Metropolitan City	1,515	0	445	190	121	609	134	16
Rural Municipality	386	0	89	38	7	137	113	2
<b>406 Lamjung</b>								
Total	802	0	255	129	48	133	237	0
Municipality	612	0	215	120	26	110	141	0
Rural Municipality	190	0	40	9	22	23	96	0

1) NSIC stands for Nepal Standard Industrial Classification.

2) Registered establishments only.

3) Includes "Not reported", "Unknown" and so on.

Table 7-2 Number of Persons Engaged by Section of Industrial Classification, Kind of Business Place and Local Level.

District and Local Level	Section of NSIC <sup>1)</sup>							
	A							
	Agriculture, forestry and fishing <sup>2)</sup>							
	Kind of Business Place							
	Total	Street Business	Home Business	Business Building	Traditional Market	Modern Shopping Mall + Exclusive Block or Building	Others	Not Stated <sup>3)</sup>
407 Tanahu								
Total	972	0	385	214	2	133	231	7
Municipality	518	0	241	90	2	43	135	7
Rural Municipality	454	0	144	124	0	90	96	0
408 Nawalparasi East								
Total	1,213	0	496	100	56	475	86	0
Municipality	966	0	399	78	27	420	42	0
Rural Municipality	247	0	97	22	29	55	44	0
409 Syangja								
Total	513	0	110	167	29	54	153	0
Municipality	302	0	72	35	10	54	131	0
Rural Municipality	211	0	38	132	19	0	22	0
410 Parbat								
Total	589	0	213	56	57	67	185	11
Municipality	208	0	72	8	11	38	77	2
Rural Municipality	381	0	141	48	46	29	108	9
411 Baglung								
Total	2,886	0	347	226	51	381	1,881	0
Municipality	1,962	0	256	219	47	373	1,067	0
Rural Municipality	924	0	91	7	4	8	814	0

1) NSIC stands for Nepal Standard Industrial Classification.

2) Registered establishments only.

3) Includes "Not reported ", "Unknown" and so on.

Table 7-2 Number of Persons Engaged by Section of Industrial Classification, Kind of Business Place and Local Level.

District and Local Level	Section of NSIC <sup>1)</sup>								
	A								
	Agriculture, forestry and fishing <sup>2)</sup>								
	Kind of Business Place								
	Total	Street Business	Home Business	Business Building	Traditional Market	Modern Shopping Mall + Exclusive Block or Building	Others	Not Stated <sup>3)</sup>	
Gorkha District	2,287	0	661	260	185		114	1,067	0
40101 CHUMANUBRI RURAL MUNICIPALITY	0	0	0	0	0		0	0	0
40102 AJIRKOT RURAL MUNICIPALITY	152	0	46	10	14		14	68	0
40103 BARPAK SULIKOT RURAL MUNICIPALITY	109	0	5	4	0		0	100	0
40104 DHARCHE RURAL MUNICIPALITY	49	0	3	4	2		0	40	0
40105 AARUGHAT RURAL MUNICIPALITY	101	0	22	27	1		0	51	0
40106 BHIMSEN THAPA RURAL MUNICIPALITY	130	0	43	28	0		0	59	0
40107 SIRANCHOWK RURAL MUNICIPALITY	110	0	26	18	9		2	55	0
40108 PALUNGTAR MUNICIPALITY	481	0	257	74	18		28	104	0
40109 GORKHA MUNICIPALITY	453	0	137	77	23		11	205	0
40110 SHAHID LAKHAN RURAL MUNICIPALITY	145	0	12	5	14		17	97	0
40111 GANDAKI RURAL MUNICIPALITY	557	0	110	13	104		42	288	0
Manang District	110	0	12	11	0		3	84	0
40201 NARPA BHUMI RURAL MUNICIPALITY	0	0	0	0	0		0	0	0
40202 MANANG NGISHANG RURAL MUNICIPALITY	71	0	0	0	0		3	68	0
40203 CHAME RURAL MUNICIPALITY	12	0	0	0	0		0	12	0
40204 NASAON RURAL MUNICIPALITY	27	0	12	11	0		0	4	0
Mustang District	24	0	15	9	0		0	0	0
40301 LO-GHEKAR DAMODARKUNDA RURAL MUNICIPALITY	18	0	9	9	0		0	0	0
40302 GHARPAJHONG RURAL MUNICIPALITY	0	0	0	0	0		0	0	0
40303 WARAGUNG MUKTIKSHETRA RURAL MUNICIPALITY	2	0	2	0	0		0	0	0
40304 LOMANTHANG RURAL MUNICIPALITY	0	0	0	0	0		0	0	0
40305 THASANG RURAL MUNICIPALITY	4	0	4	0	0		0	0	0
Myagdi District	1,595	0	710	685	33		24	143	0
40401 ANNA PURNA RURAL MUNICIPALITY	127	0	41	75	0		5	6	0
40402 RAGHUGANGA RURAL MUNICIPALITY	253	0	60	183	4		5	1	0
40403 DHAWALAGIRI RURAL MUNICIPALITY	228	0	159	19	9		2	39	0
40404 MALIKA RURAL MUNICIPALITY	99	0	73	15	4		2	5	0
40405 MANGALA RURAL MUNICIPALITY	166	0	45	57	5		0	59	0
40406 BENI MUNICIPALITY	722	0	332	336	11		10	33	0
Kaski District	1,901	0	534	228	128		746	247	18
40501 MADI RURAL MUNICIPALITY	25	0	3	16	0		0	6	0
40502 MACHHAPUCHCHHRE RURAL MUNICIPALITY	167	0	60	3	7		65	32	0
40503 ANNA PURNA RURAL MUNICIPALITY	134	0	24	8	0		72	28	2
40504 POKHARA METROPOLITAN CITY	1,515	0	445	190	121		609	134	16
40505 RUPA RURAL MUNICIPALITY	60	0	2	11	0		0	47	0
Lamjung District	802	0	255	129	48		133	237	0
40601 DORDI RURAL MUNICIPALITY	39	0	27	2	1		2	7	0
40602 MARSHYANGDI RURAL MUNICIPALITY	16	0	3	5	2		0	6	0
40603 KWHOLA SOTHAR RURAL MUNICIPALITY	75	0	0	1	14		16	44	0
40604 MADHYA NEPAL MUNICIPALITY	142	0	42	48	16		4	32	0
40605 BENSI SHAHAR MUNICIPALITY	213	0	137	35	3		13	25	0
40606 SUNDARBAZAR MUNICIPALITY	212	0	20	31	0		80	81	0
40607 RAINAS MUNICIPALITY	45	0	16	6	7		13	3	0
40608 DUDHAPOKHARI RURAL MUNICIPALITY	60	0	10	1	5		5	39	0
Tanahu District	972	0	385	214	2		133	231	7
40701 BHANU MUNICIPALITY	101	0	30	16	0		11	37	7
40702 BYAS MUNICIPALITY	230	0	126	39	2		18	45	0
40703 MYAGDE RURAL MUNICIPALITY	71	0	6	46	0		0	19	0
40704 SHUKLAGANDAKI MUNICIPALITY	161	0	79	33	0		14	35	0
40705 BHIMAD MUNICIPALITY	26	0	6	2	0		0	18	0
40706 GHIRING RURAL MUNICIPALITY	11	0	0	0	0		0	11	0
40707 RHISHING RURAL MUNICIPALITY	79	0	34	36	0		0	9	0
40708 DEVGHAT RURAL MUNICIPALITY	51	0	14	17	0		3	17	0
40709 BANDIPUR RURAL MUNICIPALITY	172	0	86	11	0		53	22	0
40710 AANBU KHAIRENI RURAL MUNICIPALITY	70	0	4	14	0		34	18	0

1) NSIC stands for Nepal Standard Industrial Classification.

2) Registered establishments only.

3) Includes "Not reported", "Unknown" and so on.

Table 7-2 Number of Persons Engaged by Section of Industrial Classification, Kind of Business Place and Local Level.

District and Local Level	Section of NSIC <sup>1)</sup>							
	A							
	Agriculture, forestry and fishing <sup>2)</sup>							
	Kind of Business Place							
	Total	Street Business	Home Business	Business Building	Traditional Market	Modern Shopping Mall + Exclusive Block or Building	Others	Not Stated <sup>3)</sup>
Nawalparasi East District	1,213	0	496	100	56	475	86	0
40801 GAIDAKOT MUNICIPALITY	507	0	206	19	11	259	12	0
40802 BULINGTAR RURAL MUNICIPALITY	10	0	6	0	0	0	4	0
40803 BUNGDIKALI RURAL MUNICIPALITY	47	0	5	2	0	6	34	0
40804 HUPSEKOT RURAL MUNICIPALITY	140	0	86	18	29	1	6	0
40805 DEVCHULI MUNICIPALITY	107	0	12	9	0	61	25	0
40806 KAWASOTI MUNICIPALITY	224	0	142	24	14	40	4	0
40807 MADHYA BINDU MUNICIPALITY	128	0	39	26	2	60	1	0
40808 BINAYI TRIBENI RURAL MUNICIPALITY	50	0	0	2	0	48	0	0
Syangja District	513	0	110	167	29	54	153	0
40901 PUTALIBAZAR MUNICIPALITY	25	0	11	1	2	9	2	0
40902 PHEDIKHOLA RURAL MUNICIPALITY	11	0	11	0	0	0	0	0
40903 AANDHIKHOLA RURAL MUNICIPALITY	27	0	15	3	3	0	6	0
40904 ARJUN CHOUPARI RURAL MUNICIPALITY	8	0	4	3	0	0	1	0
40905 BHIRKOT MUNICIPALITY	41	0	34	0	0	7	0	0
40906 BIRUWA RURAL MUNICIPALITY	98	0	0	85	0	0	13	0
40907 HARINAS RURAL MUNICIPALITY	8	0	4	2	0	0	2	0
40908 CHAPAKOT MUNICIPALITY	68	0	5	5	0	15	43	0
40909 WALLING MUNICIPALITY	132	0	14	22	8	21	67	0
40910 GALYANG MUNICIPALITY	36	0	8	7	0	2	19	0
40911 KALIGANDAKI RURAL MUNICIPALITY	59	0	4	39	16	0	0	0
Syangja District	589	0	213	56	57	67	185	11
41001 MODI RURAL MUNICIPALITY	78	0	34	12	7	5	15	5
41002 JALJALA RURAL MUNICIPALITY	211	0	73	34	37	5	58	4
41003 KUSHMA MUNICIPALITY	146	0	57	6	9	26	46	2
41004 PHALEBAS MUNICIPALITY	62	0	15	2	2	12	31	0
41005 MAHASHILA RURAL MUNICIPALITY	12	0	6	2	0	0	4	0
41006 BIHADI RURAL MUNICIPALITY	12	0	1	0	0	6	5	0
41007 PAIYU RURAL MUNICIPALITY	68	0	27	0	2	13	26	0
Baglung District	2,886	0	347	226	51	381	1,881	0
41101 BAGLUNG MUNICIPALITY	536	0	56	137	3	79	261	0
41102 KATHEKHOLA RURAL MUNICIPALITY	677	0	6	1	4	0	666	0
41103 TARAKHOLA RURAL MUNICIPALITY	39	0	10	4	0	3	22	0
41104 TAMANKHOLA RURAL MUNICIPALITY	21	0	3	0	0	1	17	0
41105 DHORPATAN MUNICIPALITY	77	0	34	7	0	3	33	0
41106 NISIKHOLA RURAL MUNICIPALITY	68	0	24	1	0	0	43	0
41107 BADIGAD RURAL MUNICIPALITY	113	0	48	0	0	4	61	0
41108 GALKOT MUNICIPALITY	552	0	83	55	8	15	391	0
41109 BARENG RURAL MUNICIPALITY	6	0	0	1	0	0	5	0
41110 JAIMUNI MUNICIPALITY	797	0	83	20	36	276	382	0

1) NSIC stands for Nepal Standard Industrial Classification.

2) Registered establishments only.

3) Includes "Not reported ", "Unknown" and so on.



Table 7-2 Number of Persons Engaged by Section of Industrial Classification, Kind of Business Place and Local Level.

District and Local Level	Section of NSIC <sup>1)</sup>							
	C							
	Manufacturing							
	Kind of Business Place							
	Total	Street Business	Home Business	Business Building	Traditional Market	Modern Shopping Mall + Exclusive Block or Building	Others	Not Stated <sup>2)</sup>
<b>Gandaki Province</b>								
Total	37,998	19	13,313	10,379	2,389	10,848	631	419
Metropolitan City	11,143	9	2,795	3,543	1,101	3,493	28	174
Municipality	19,326	2	6,549	5,236	691	6,107	509	232
Rural Municipality	7,529	8	3,969	1,600	597	1,248	94	13
<b>401 Gorkha</b>								
Total	3,635	1	1,273	975	397	626	363	0
Municipality	2,338	0	601	716	97	568	356	0
Rural Municipality	1,297	1	672	259	300	58	7	0
<b>402 Manang</b>								
Total	15	0	6	0	2	0	7	0
Rural Municipality	15	0	6	0	2	0	7	0
<b>403 Mustang</b>								
Total	157	0	73	84	0	0	0	0
Rural Municipality	157	0	73	84	0	0	0	0
<b>404 Myagdi</b>								
Total	1,862	0	1,300	347	47	143	25	0
Municipality	693	0	429	161	25	63	15	0
Rural Municipality	1,169	0	871	186	22	80	10	0
<b>405 Kaski</b>								
Total	11,618	11	2,963	3,675	1,155	3,602	33	179
Metropolitan City	11,143	9	2,795	3,543	1,101	3,493	28	174
Rural Municipality	475	2	168	132	54	109	5	5
<b>406 Lamjung</b>								
Total	1,834	3	784	617	260	149	21	0
Municipality	1,633	0	664	594	217	138	20	0
Rural Municipality	201	3	120	23	43	11	1	0

1) NSIC stands for Nepal Standard Industrial Classification.

2) Includes "Not reported ", "Unknown" and so on.

Table 7-2 Number of Persons Engaged by Section of Industrial Classification, Kind of Business Place and Local Level.

District and Local Level	Section of NSIC <sup>1)</sup>							
	C							
	Manufacturing							
	Kind of Business Place							
	Total	Street Business	Home Business	Business Building	Traditional Market	Modern Shopping Mall + Exclusive Block or Building	Others	Not Stated <sup>2)</sup>
<b>407 Tanahu</b>								
Total	4,202	1	1,764	957	57	1,175	19	229
Municipality	2,742	0	1,157	731	53	563	9	229
Rural Municipality	1,460	1	607	226	4	612	10	0
<b>408 Nawalparasi East</b>								
Total	8,309	2	1,922	1,878	45	4,435	27	0
Municipality	7,617	2	1,640	1,668	38	4,246	23	0
Rural Municipality	692	0	282	210	7	189	4	0
<b>409 Syangja</b>								
Total	2,123	0	1,259	489	75	297	3	0
Municipality	1,547	0	960	271	45	268	3	0
Rural Municipality	576	0	299	218	30	29	0	0
<b>410 Parbat</b>								
Total	1,401	1	740	177	167	270	35	11
Municipality	658	0	333	69	72	158	23	3
Rural Municipality	743	1	407	108	95	112	12	8
<b>411 Baglung</b>								
Total	2,842	0	1,229	1,180	184	151	98	0
Municipality	2,098	0	765	1,026	144	103	60	0
Rural Municipality	744	0	464	154	40	48	38	0

1) NSIC stands for Nepal Standard Industrial Classification.

2) Includes "Not reported ", "Unknown" and so on.

Table 7-2 Number of Persons Engaged by Section of Industrial Classification, Kind of Business Place and Local Level.

District and Local Level	Section of NSIC <sup>1)</sup>							
	C							
	Manufacturing							
	Kind of Business Place							
	Total	Street Business	Home Business	Business Building	Traditional Market	Modern Shopping Mall + Exclusive Block or Building	Others	Not Stated <sup>2)</sup>
Gorkha District	3,635	1	1,273	975	397	626	363	0
40101 CHUMANUBRI RURAL MUNICIPALITY	4	0	2	2	0	0	0	0
40102 AJIRKOT RURAL MUNICIPALITY	195	0	58	3	119	10	5	0
40103 BARPAK SULIKOT RURAL MUNICIPALITY	142	0	110	31	0	1	0	0
40104 DHARCHE RURAL MUNICIPALITY	55	0	39	3	13	0	0	0
40105 AARUGHAT RURAL MUNICIPALITY	265	0	192	37	36	0	0	0
40106 BHIMSEN THAPA RURAL MUNICIPALITY	172	0	120	42	6	4	0	0
40107 SIRANCHOWK RURAL MUNICIPALITY	216	0	65	67	57	27	0	0
40108 PALUNGTAR MUNICIPALITY	496	0	251	117	48	76	4	0
40109 GORKHA MUNICIPALITY	1,842	0	350	599	49	492	352	0
40110 SHAHID LAKHAN RURAL MUNICIPALITY	104	0	67	27	10	0	0	0
40111 GANDAKI RURAL MUNICIPALITY	144	1	19	47	59	16	2	0
Manang District	15	0	6	0	2	0	7	0
40201 NARPA BHUMI RURAL MUNICIPALITY	4	0	0	0	0	0	4	0
40202 MANANG NGISHANG RURAL MUNICIPALITY	3	0	1	0	0	0	2	0
40203 CHAME RURAL MUNICIPALITY	7	0	5	0	2	0	0	0
40204 NASAON RURAL MUNICIPALITY	1	0	0	0	0	0	1	0
Mustang District	157	0	73	84	0	0	0	0
40301 LO-GHEKAR DAMODARKUNDA RURAL MUNICIPA	11	0	4	7	0	0	0	0
40302 GHARPAJHONG RURAL MUNICIPALITY	90	0	33	57	0	0	0	0
40303 WARAGUNG MUKTIKSHETRA RURAL MUNICIPAL	8	0	6	2	0	0	0	0
40304 LOMANTHANG RURAL MUNICIPALITY	20	0	10	10	0	0	0	0
40305 THASANG RURAL MUNICIPALITY	28	0	20	8	0	0	0	0
Myagdi District	1,862	0	1,300	347	47	143	25	0
40401 ANNA PURNA RURAL MUNICIPALITY	147	0	54	24	0	62	7	0
40402 RAGHUGANGA RURAL MUNICIPALITY	165	0	140	8	6	11	0	0
40403 DHAWALAGIRI RURAL MUNICIPALITY	373	0	296	65	4	5	3	0
40404 MALIKA RURAL MUNICIPALITY	266	0	195	69	2	0	0	0
40405 MANGALA RURAL MUNICIPALITY	218	0	186	20	10	2	0	0
40406 BENI MUNICIPALITY	693	0	429	161	25	63	15	0
Kaski District	11,618	11	2,963	3,675	1,155	3,602	33	179
40501 MADI RURAL MUNICIPALITY	54	0	14	29	8	3	0	0
40502 MACHHAPUCHCHHRE RURAL MUNICIPALITY	134	0	70	26	0	35	3	0
40503 ANNA PURNA RURAL MUNICIPALITY	234	2	74	47	46	58	2	5
40504 POKHARA METROPOLITIAN CITY	11,143	9	2,795	3,543	1,101	3,493	28	174
40505 RUPA RURAL MUNICIPALITY	53	0	10	30	0	13	0	0
Lamjung District	1,834	3	784	617	260	149	21	0
40601 DORDI RURAL MUNICIPALITY	38	0	32	2	3	0	1	0
40602 MARSHYANGDI RURAL MUNICIPALITY	99	0	58	2	30	9	0	0
40603 KWHOLA SOTHAR RURAL MUNICIPALITY	43	0	19	14	8	2	0	0
40604 MADHYA NEPAL MUNICIPALITY	460	0	187	117	131	17	8	0
40605 BENSI SHAHAR MUNICIPALITY	559	0	228	273	47	9	2	0
40606 SUNDARBAZAR MUNICIPALITY	445	0	160	158	5	112	10	0
40607 RAINAS MUNICIPALITY	169	0	89	46	34	0	0	0
40608 DUDHAPOKHARI RURAL MUNICIPALITY	21	3	11	5	2	0	0	0
Tanahu District	4,202	1	1,764	957	57	1,175	19	229
40701 BHANU MUNICIPALITY	218	0	142	58	16	0	0	2
40702 BYAS MUNICIPALITY	1,417	0	525	539	17	105	4	227
40703 MYAGDE RURAL MUNICIPALITY	515	0	119	95	0	293	8	0
40704 SHUKLAGANDAKI MUNICIPALITY	924	0	382	77	20	445	0	0
40705 BHIMAD MUNICIPALITY	183	0	108	57	0	13	5	0
40706 GHIRING RURAL MUNICIPALITY	42	0	13	29	0	0	0	0
40707 RHISHING RURAL MUNICIPALITY	80	0	35	20	0	25	0	0
40708 DEVGHAT RURAL MUNICIPALITY	52	0	28	12	0	10	2	0
40709 BANDIPUR RURAL MUNICIPALITY	208	0	163	37	4	4	0	0
40710 AANBU KHAIRENI RURAL MUNICIPALITY	563	1	249	33	0	280	0	0

1) NSIC stands for Nepal Standard Industrial Classification.

2) Includes "Not reported", "Unknown" and so on.

Table 7-2 Number of Persons Engaged by Section of Industrial Classification, Kind of Business Place and Local Level.

District and Local Level	Section of NSIC <sup>1)</sup>							
	C							
	Manufacturing							
	Kind of Business Place							
	Total	Street Business	Home Business	Business Building	Traditional Market	Modern Shopping Mall + Exclusive Block or Building	Others	Not Stated <sup>2)</sup>
Nawalparasi East District	8,309	2	1,922	1,878	45	4,435	27	0
40801 GAIDAKOT MUNICIPALITY	2,339	0	544	465	36	1,284	10	0
40802 BULINGTAR RURAL MUNICIPALITY	52	0	32	18	0	0	2	0
40803 BUNGDIKALI RURAL MUNICIPALITY	80	0	58	22	0	0	0	0
40804 HUPSEKOT RURAL MUNICIPALITY	171	0	113	42	7	7	2	0
40805 DEVCHULI MUNICIPALITY	1,904	2	209	315	2	1,376	0	0
40806 KAWASOTI MUNICIPALITY	2,212	0	649	803	0	747	13	0
40807 MADHYA BINDU MUNICIPALITY	1,162	0	238	85	0	839	0	0
40808 BINAYI TRIBENI RURAL MUNICIPALITY	389	0	79	128	0	182	0	0
Syangja District	2,123	0	1,259	489	75	297	3	0
40901 PUTALIBAZAR MUNICIPALITY	423	0	272	88	21	39	3	0
40902 PHEDIKHOLA RURAL MUNICIPALITY	62	0	57	0	5	0	0	0
40903 AANDHIKHOLA RURAL MUNICIPALITY	65	0	43	21	1	0	0	0
40904 ARJUN CHOUPARI RURAL MUNICIPALITY	92	0	53	39	0	0	0	0
40905 BHIRKOT MUNICIPALITY	187	0	135	19	0	33	0	0
40906 BIRUWA RURAL MUNICIPALITY	104	0	43	32	0	29	0	0
40907 HARINAS RURAL MUNICIPALITY	45	0	35	2	8	0	0	0
40908 CHAPAKOT MUNICIPALITY	187	0	55	61	0	71	0	0
40909 WALLING MUNICIPALITY	446	0	303	44	1	98	0	0
40910 GALYANG MUNICIPALITY	304	0	195	59	23	27	0	0
40911 KALIGANDAKI RURAL MUNICIPALITY	208	0	68	124	16	0	0	0
Syangja District	1,401	1	740	177	167	270	35	11
41001 MODI RURAL MUNICIPALITY	191	1	125	4	33	27	1	0
41002 JALJALA RURAL MUNICIPALITY	342	0	115	86	59	63	11	8
41003 KUSHMA MUNICIPALITY	484	0	218	65	60	127	14	0
41004 PHALEBAS MUNICIPALITY	174	0	115	4	12	31	9	3
41005 MAHASHILA RURAL MUNICIPALITY	18	0	18	0	0	0	0	0
41006 BIHADI RURAL MUNICIPALITY	46	0	28	18	0	0	0	0
41007 PAIYU RURAL MUNICIPALITY	146	0	121	0	3	22	0	0
Baglung District	2,842	0	1,229	1,180	184	151	98	0
41101 BAGLUNG MUNICIPALITY	1,078	0	320	650	7	93	8	0
41102 KATHEKHOLA RURAL MUNICIPALITY	179	0	132	42	4	1	0	0
41103 TARAKHOLA RURAL MUNICIPALITY	122	0	97	0	0	0	25	0
41104 TAMANKHOLA RURAL MUNICIPALITY	75	0	62	13	0	0	0	0
41105 DHORPATAN MUNICIPALITY	261	0	170	36	5	0	50	0
41106 NISIKHOLA RURAL MUNICIPALITY	86	0	64	18	3	1	0	0
41107 BADIGAD RURAL MUNICIPALITY	247	0	86	74	28	46	13	0
41108 GALKOT MUNICIPALITY	439	0	89	287	63	0	0	0
41109 BARENG RURAL MUNICIPALITY	35	0	23	7	5	0	0	0
41110 JAIMUNI MUNICIPALITY	320	0	186	53	69	10	2	0

1) NSIC stands for Nepal Standard Industrial Classification.

2) Includes "Not reported ", "Unknown" and so on.

Table 7-2 Number of Persons Engaged by Section of Industrial Classification, Kind of Business Place and Local Level.

District and Local Level	Section of NSIC <sup>1)</sup>							
	B+D+E+F							
	Mining, Electricity, Gas, Water supply & Construction							
	Kind of Business Place							
	Total	Street Business	Home Business	Business Building	Traditional Market	Modern Shopping Mall + Exclusive Block or Building	Others	Not Stated <sup>2)</sup>
<b>Gandaki Province</b>								
Total	6,142	0	944	1,417	144	2,650	979	8
Metropolitan City	1,130	0	127	203	87	609	96	8
Municipality	2,085	0	308	476	25	942	334	0
Rural Municipality	2,927	0	509	738	32	1,099	549	0
<b>401 Gorkha</b>								
Total	567	0	49	89	4	211	214	0
Municipality	236	0	16	16	0	161	43	0
Rural Municipality	331	0	33	73	4	50	171	0
<b>402 Manang</b>								
Total	45	0	4	7	0	8	26	0
Rural Municipality	45	0	4	7	0	8	26	0
<b>403 Mustang</b>								
Total	510	0	174	336	0	0	0	0
Rural Municipality	510	0	174	336	0	0	0	0
<b>404 Myagdi</b>								
Total	678	0	143	82	0	433	20	0
Municipality	75	0	44	9	0	16	6	0
Rural Municipality	603	0	99	73	0	417	14	0
<b>405 Kaski</b>								
Total	1,183	0	128	207	87	622	131	8
Metropolitan City	1,130	0	127	203	87	609	96	8
Rural Municipality	53	0	1	4	0	13	35	0
<b>406 Lamjung</b>								
Total	611	0	28	243	13	225	102	0
Municipality	334	0	16	127	8	99	84	0
Rural Municipality	277	0	12	116	5	126	18	0

1) NSIC stands for Nepal Standard Industrial Classification.

2) Includes "Not reported ", "Unknown" and so on.

Table 7-2 Number of Persons Engaged by Section of Industrial Classification, Kind of Business Place and Local Level.

District and Local Level	Section of NSIC <sup>1)</sup>							
	B+D+E+F							
	Mining, Electricity, Gas, Water supply & Construction							
	Kind of Business Place							
	Total	Street Business	Home Business	Business Building	Traditional Market	Modern Shopping Mall + Exclusive Block or Building	Others	Not Stated <sup>2)</sup>
<b>407 Tanahu</b>								
Total	781	0	148	193	5	389	46	0
Municipality	510	0	62	148	5	260	35	0
Rural Municipality	271	0	86	45	0	129	11	0
<b>408 Nawalparasi East</b>								
Total	712	0	56	90	3	384	179	0
Municipality	440	0	56	50	3	242	89	0
Rural Municipality	272	0	0	40	0	142	90	0
<b>409 Syangja</b>								
Total	75	0	15	8	0	44	8	0
Municipality	50	0	12	0	0	30	8	0
Rural Municipality	25	0	3	8	0	14	0	0
<b>410 Parbat</b>								
Total	196	0	12	20	22	102	40	0
Municipality	73	0	7	2	0	47	17	0
Rural Municipality	123	0	5	18	22	55	23	0
<b>411 Baglung</b>								
Total	784	0	187	142	10	232	213	0
Municipality	367	0	95	124	9	87	52	0
Rural Municipality	417	0	92	18	1	145	161	0

1) NSIC stands for Nepal Standard Industrial Classification.

2) Includes "Not reported ", "Unknown" and so on.

Table 7-2 Number of Persons Engaged by Section of Industrial Classification, Kind of Business Place and Local Level.

District and Local Level	Section of NSIC <sup>1)</sup>							
	B+D+E+F							
	Mining, Electricity, Gas, Water supply & Construction							
	Kind of Business Place							
	Total	Street Business	Home Business	Business Building	Traditional Market	Modern Shopping Mall + Exclusive Block or Building	Others	Not Stated <sup>2)</sup>
Gorkha District	567	0	49	89	4	211	214	0
40101 CHUMANUBRI RURAL MUNICIPALITY	7	0	0	0	0	0	7	0
40102 AJIRKOT RURAL MUNICIPALITY	101	0	7	20	2	20	52	0
40103 BARPAK SULIKOT RURAL MUNICIPALITY	52	0	6	27	0	0	19	0
40104 DHARCHE RURAL MUNICIPALITY	17	0	1	12	0	2	2	0
40105 AARUGHAT RURAL MUNICIPALITY	65	0	5	0	0	0	60	0
40106 BHIMSEN THAPA RURAL MUNICIPALITY	15	0	4	8	0	3	0	0
40107 SIRANCHOWK RURAL MUNICIPALITY	27	0	1	6	2	11	7	0
40108 PALUNGTAR MUNICIPALITY	73	0	5	8	0	48	12	0
40109 GORKHA MUNICIPALITY	163	0	11	8	0	113	31	0
40110 SHAHID LAKHAN RURAL MUNICIPALITY	9	0	2	0	0	0	7	0
40111 GANDAKI RURAL MUNICIPALITY	38	0	7	0	0	14	17	0
Manang District	45	0	4	7	0	8	26	0
40201 NARPA BHUMI RURAL MUNICIPALITY	10	0	0	0	0	3	7	0
40202 MANANG NGISHANG RURAL MUNICIPALITY	5	0	0	0	0	2	3	0
40203 CHAME RURAL MUNICIPALITY	18	0	4	0	0	0	14	0
40204 NASAON RURAL MUNICIPALITY	12	0	0	7	0	3	2	0
Mustang District	510	0	174	336	0	0	0	0
40301 LO-GHEKAR DAMODARKUNDA RURAL MUNICIPA	0	0	0	0	0	0	0	0
40302 GHARPAJHONG RURAL MUNICIPALITY	510	0	174	336	0	0	0	0
40303 WARAGUNG MUKTIKSHETRA RURAL MUNICIPAL	0	0	0	0	0	0	0	0
40304 LOMANTHANG RURAL MUNICIPALITY	0	0	0	0	0	0	0	0
40305 THASANG RURAL MUNICIPALITY	0	0	0	0	0	0	0	0
Myagdi District	678	0	143	82	0	433	20	0
40401 ANNA PURNA RURAL MUNICIPALITY	401	0	2	20	0	379	0	0
40402 RAGHUGANGA RURAL MUNICIPALITY	20	0	6	11	0	3	0	0
40403 DHAWALAGIRI RURAL MUNICIPALITY	124	0	83	29	0	1	11	0
40404 MALIKA RURAL MUNICIPALITY	46	0	4	8	0	34	0	0
40405 MANGALA RURAL MUNICIPALITY	12	0	4	5	0	0	3	0
40406 BENI MUNICIPALITY	75	0	44	9	0	16	6	0
Kaski District	1,183	0	128	207	87	622	131	8
40501 MADI RURAL MUNICIPALITY	4	0	0	4	0	0	0	0
40502 MACHHAPUCHCHHRE RURAL MUNICIPALITY	2	0	1	0	0	0	1	0
40503 ANNA PURNA RURAL MUNICIPALITY	44	0	0	0	0	12	32	0
40504 POKHARA METROPOLITIAN CITY	1,130	0	127	203	87	609	96	8
40505 RUPA RURAL MUNICIPALITY	3	0	0	0	0	1	2	0
Lamjung District	611	0	28	243	13	225	102	0
40601 DORDI RURAL MUNICIPALITY	58	0	2	26	0	28	2	0
40602 MARSHYANGDI RURAL MUNICIPALITY	163	0	5	75	0	83	0	0
40603 KWHOLA SOTHAR RURAL MUNICIPALITY	44	0	3	13	0	12	16	0
40604 MADHYA NEPAL MUNICIPALITY	43	0	6	37	0	0	0	0
40605 BENSI SHAHAR MUNICIPALITY	160	0	0	61	8	91	0	0
40606 SUNDARBAZAR MUNICIPALITY	125	0	7	26	0	8	84	0
40607 RAINAS MUNICIPALITY	6	0	3	3	0	0	0	0
40608 DUDHAPOKHARI RURAL MUNICIPALITY	12	0	2	2	5	3	0	0
Tanahu District	781	0	148	193	5	389	46	0
40701 BHANU MUNICIPALITY	16	0	13	3	0	0	0	0
40702 BYAS MUNICIPALITY	177	0	22	121	4	13	17	0
40703 MYAGDE RURAL MUNICIPALITY	49	0	0	8	0	41	0	0
40704 SHUKLAGANDAKI MUNICIPALITY	303	0	17	24	1	247	14	0
40705 BHIMAD MUNICIPALITY	14	0	10	0	0	0	4	0
40706 GHIRING RURAL MUNICIPALITY	0	0	0	0	0	0	0	0
40707 RHISHING RURAL MUNICIPALITY	51	0	27	23	0	0	1	0
40708 DEVGHAT RURAL MUNICIPALITY	0	0	0	0	0	0	0	0
40709 BANDIPUR RURAL MUNICIPALITY	59	0	37	5	0	7	10	0
40710 AANBU KHAIRENI RURAL MUNICIPALITY	112	0	22	9	0	81	0	0

1) NSIC stands for Nepal Standard Industrial Classification.

2) Includes "Not reported", "Unknown" and so on.

Table 7-2 Number of Persons Engaged by Section of Industrial Classification, Kind of Business Place and Local Level.

District and Local Level	Section of NSIC <sup>1)</sup>							
	B+D+E+F							
	Mining, Electricity, Gas, Water supply & Construction							
	Kind of Business Place							
	Total	Street Business	Home Business	Business Building	Traditional Market	Modern Shopping Mall + Exclusive Block or Building	Others	Not Stated <sup>2)</sup>
Nawalparasi East District	712	0	56	90	3	384	179	0
40801 GAIDAKOT MUNICIPALITY	96	0	20	14	0	62	0	0
40802 BULINGTAR RURAL MUNICIPALITY	38	0	0	0	0	0	38	0
40803 BUNGDIKALI RURAL MUNICIPALITY	58	0	0	12	0	0	46	0
40804 HUPSEKOT RURAL MUNICIPALITY	25	0	0	9	0	10	6	0
40805 DEVCHULI MUNICIPALITY	162	0	9	6	3	134	10	0
40806 KAWASOTI MUNICIPALITY	150	0	19	30	0	29	72	0
40807 MADHYA BINDU MUNICIPALITY	32	0	8	0	0	17	7	0
40808 BINAYI TRIBENI RURAL MUNICIPALITY	151	0	0	19	0	132	0	0
Syangja District	75	0	15	8	0	44	8	0
40901 PUTALIBAZAR MUNICIPALITY	4	0	0	0	0	4	0	0
40902 PHEDIKHOLA RURAL MUNICIPALITY	0	0	0	0	0	0	0	0
40903 AANDHIKHOLA RURAL MUNICIPALITY	0	0	0	0	0	0	0	0
40904 ARJUN CHOUPARI RURAL MUNICIPALITY	0	0	0	0	0	0	0	0
40905 BHIRKOT MUNICIPALITY	11	0	4	0	0	7	0	0
40906 BIRUWA RURAL MUNICIPALITY	16	0	3	0	0	13	0	0
40907 HARINAS RURAL MUNICIPALITY	0	0	0	0	0	0	0	0
40908 CHAPAKOT MUNICIPALITY	12	0	4	0	0	0	8	0
40909 WALLING MUNICIPALITY	7	0	2	0	0	5	0	0
40910 GALYANG MUNICIPALITY	16	0	2	0	0	14	0	0
40911 KALIGANDAKI RURAL MUNICIPALITY	9	0	0	8	0	1	0	0
Syangja District	196	0	12	20	22	102	40	0
41001 MODI RURAL MUNICIPALITY	18	0	1	15	0	2	0	0
41002 JALJALA RURAL MUNICIPALITY	89	0	0	3	22	53	11	0
41003 KUSHMA MUNICIPALITY	42	0	2	2	0	38	0	0
41004 PHALEBAS MUNICIPALITY	31	0	5	0	0	9	17	0
41005 MAHASHILA RURAL MUNICIPALITY	9	0	0	0	0	0	9	0
41006 BIHADI RURAL MUNICIPALITY	3	0	0	0	0	0	3	0
41007 PAIYU RURAL MUNICIPALITY	4	0	4	0	0	0	0	0
Baglung District	784	0	187	142	10	232	213	0
41101 BAGLUNG MUNICIPALITY	162	0	59	44	5	20	34	0
41102 KATHEKHOLA RURAL MUNICIPALITY	21	0	0	0	0	0	21	0
41103 TARAKHOLA RURAL MUNICIPALITY	249	0	76	0	0	130	43	0
41104 TAMANKHOLA RURAL MUNICIPALITY	28	0	2	2	1	3	20	0
41105 DHORPATAN MUNICIPALITY	48	0	19	12	0	6	11	0
41106 NISIKHOLA RURAL MUNICIPALITY	37	0	14	3	0	0	20	0
41107 BADIGAD RURAL MUNICIPALITY	59	0	0	13	0	12	34	0
41108 GALKOT MUNICIPALITY	102	0	0	62	4	30	6	0
41109 BARENG RURAL MUNICIPALITY	23	0	0	0	0	0	23	0
41110 JAIMUNI MUNICIPALITY	55	0	17	6	0	31	1	0

1) NSIC stands for Nepal Standard Industrial Classification.

2) Includes "Not reported ", "Unknown" and so on.



Table 7-2 Number of Persons Engaged by Section of Industrial Classification, Kind of Business Place and Local Level.

District and Local Level	Section of NSIC <sup>1)</sup>							
	G							
	Wholesale and Retail Trade							
	Kind of Business Place							
	Total	Street Business	Home Business	Business Building	Traditional Market	Modern Shopping Mall + Exclusive Block or Building	Others	Not Stated <sup>2)</sup>
<b>Gandaki Province</b>								
Total	99,493	453	60,737	26,008	4,918	6,575	630	172
Metropolitan City	33,146	80	11,619	12,260	3,554	5,450	110	73
Municipality	42,192	264	29,219	10,764	785	831	289	40
Rural Municipality	24,155	109	19,899	2,984	579	294	231	59
<b>401 Gorkha</b>								
Total	9,266	26	7,393	1,185	318	268	76	0
Municipality	4,141	21	3,095	692	49	222	62	0
Rural Municipality	5,125	5	4,298	493	269	46	14	0
<b>402 Manang</b>								
Total	99	0	95	0	0	4	0	0
Rural Municipality	99	0	95	0	0	4	0	0
<b>403 Mustang</b>								
Total	397	1	281	112	0	3	0	0
Rural Municipality	397	1	281	112	0	3	0	0
<b>404 Myagdi</b>								
Total	4,547	30	3,489	930	81	15	2	0
Municipality	2,125	28	1,392	615	75	13	2	0
Rural Municipality	2,422	2	2,097	315	6	2	0	0
<b>405 Kaski</b>								
Total	34,701	93	12,937	12,395	3,595	5,483	120	78
Metropolitan City	33,146	80	11,619	12,260	3,554	5,450	110	73
Rural Municipality	1,555	13	1,318	135	41	33	10	5
<b>406 Lamjung</b>								
Total	5,338	10	3,829	1,224	97	98	80	0
Municipality	4,244	7	2,881	1,169	67	80	40	0
Rural Municipality	1,094	3	948	55	30	18	40	0

1) NSIC stands for Nepal Standard Industrial Classification.

2) Includes "Not reported ", "Unknown" and so on.

Table 7-2 Number of Persons Engaged by Section of Industrial Classification, Kind of Business Place and Local Level.

District and Local Level	Section of NSIC <sup>1)</sup>							
	G							
	Wholesale and Retail Trade							
	Kind of Business Place							
	Total	Street Business	Home Business	Business Building	Traditional Market	Modern Shopping Mall + Exclusive Block or Building	Others	Not Stated <sup>2)</sup>
<b>407 Tanahu</b>								
Total	12,336	57	9,826	2,172	86	120	35	40
Municipality	8,610	38	6,564	1,785	80	81	28	34
Rural Municipality	3,726	19	3,262	387	6	39	7	6
<b>408 Nawalparasi East</b>								
Total	12,755	227	7,927	3,972	252	273	103	1
Municipality	10,163	164	5,980	3,428	246	264	80	1
Rural Municipality	2,592	63	1,947	544	6	9	23	0
<b>409 Syangja</b>								
Total	7,321	6	6,103	1,032	119	51	10	0
Municipality	5,421	6	4,581	670	105	49	10	0
Rural Municipality	1,900	0	1,522	362	14	2	0	0
<b>410 Parbat</b>								
Total	4,220	0	3,372	409	193	132	63	51
Municipality	1,813	0	1,389	279	74	21	47	3
Rural Municipality	2,407	0	1,983	130	119	111	16	48
<b>411 Baglung</b>								
Total	8,513	3	5,485	2,577	177	128	141	2
Municipality	5,675	0	3,337	2,126	89	101	20	2
Rural Municipality	2,838	3	2,148	451	88	27	121	0

1) NSIC stands for Nepal Standard Industrial Classification.

2) Includes "Not reported ", "Unknown" and so on.

Table 7-2 Number of Persons Engaged by Section of Industrial Classification, Kind of Business Place and Local Level.

District and Local Level	Section of NSIC <sup>1)</sup>							
	G							
	Wholesale and Retail Trade							
	Kind of Business Place							
	Total	Street Business	Home Business	Business Building	Traditional Market	Modern Shopping Mall + Exclusive Block or Building	Others	Not Stated <sup>2)</sup>
Gorkha District	9,266	26	7,393	1,185	318	268	76	0
40101 CHUMANUBRI RURAL MUNICIPALITY	159	0	122	30	4	3	0	0
40102 AJIRKOT RURAL MUNICIPALITY	476	0	329	11	134	2	0	0
40103 BARPAK SULIKOT RURAL MUNICIPALITY	529	0	488	24	0	13	4	0
40104 DHARCHE RURAL MUNICIPALITY	296	0	274	2	20	0	0	0
40105 AARUGHAT RURAL MUNICIPALITY	949	0	842	89	11	0	7	0
40106 BHIMSEN THAPA RURAL MUNICIPALITY	566	0	484	50	13	19	0	0
40107 SIRANCHOWK RURAL MUNICIPALITY	549	1	495	51	2	0	0	0
40108 PALUNGTAR MUNICIPALITY	1,291	1	1,112	144	15	6	13	0
40109 GORKHA MUNICIPALITY	2,850	20	1,983	548	34	216	49	0
40110 SHAHID LAKHAN RURAL MUNICIPALITY	870	4	685	127	42	9	3	0
40111 GANDAKI RURAL MUNICIPALITY	731	0	579	109	43	0	0	0
Manang District	99	0	95	0	0	4	0	0
40201 NARPA BHUMI RURAL MUNICIPALITY	0	0	0	0	0	0	0	0
40202 MANANG NGISHANG RURAL MUNICIPALITY	19	0	19	0	0	0	0	0
40203 CHAME RURAL MUNICIPALITY	55	0	51	0	0	4	0	0
40204 NASAON RURAL MUNICIPALITY	25	0	25	0	0	0	0	0
Mustang District	397	1	281	112	0	3	0	0
40301 LO-GHEKAR DAMODARKUNDA RURAL MUNICIPALITY	34	0	29	5	0	0	0	0
40302 GHARPAJHONG RURAL MUNICIPALITY	130	1	68	58	0	3	0	0
40303 WARAGUNG MUKTIKSHETRA RURAL MUNICIPALITY	28	0	25	3	0	0	0	0
40304 LOMANTHANG RURAL MUNICIPALITY	50	0	36	14	0	0	0	0
40305 THASANG RURAL MUNICIPALITY	155	0	123	32	0	0	0	0
Myagdi District	4,547	30	3,489	930	81	15	2	0
40401 ANNA PURNA RURAL MUNICIPALITY	480	2	410	62	4	2	0	0
40402 RAGHUGANGA RURAL MUNICIPALITY	406	0	380	24	2	0	0	0
40403 DHAWALAGIRI RURAL MUNICIPALITY	489	0	434	55	0	0	0	0
40404 MALIKA RURAL MUNICIPALITY	588	0	458	130	0	0	0	0
40405 MANGALA RURAL MUNICIPALITY	459	0	415	44	0	0	0	0
40406 BENI MUNICIPALITY	2,125	28	1,392	615	75	13	2	0
Kaski District	34,701	93	12,937	12,395	3,595	5,483	120	78
40501 MADI RURAL MUNICIPALITY	306	0	266	6	28	6	0	0
40502 MACHHAPUCHCHHRE RURAL MUNICIPALITY	437	0	391	36	2	0	8	0
40503 ANNA PURNA RURAL MUNICIPALITY	633	13	513	78	6	16	2	5
40504 POKHARA METROPOLITAN CITY	33,146	80	11,619	12,260	3,554	5,450	110	73
40505 RUPA RURAL MUNICIPALITY	179	0	148	15	5	11	0	0
Lamjung District	5,338	10	3,829	1,224	97	98	80	0
40601 DORDI RURAL MUNICIPALITY	356	0	317	25	7	4	3	0
40602 MARSHYANGDI RURAL MUNICIPALITY	352	0	327	0	16	2	7	0
40603 KWHOLA SOTHAR RURAL MUNICIPALITY	173	0	146	16	0	2	9	0
40604 MADHYA NEPAL MUNICIPALITY	934	6	698	150	43	26	11	0
40605 BENSI SHAHAR MUNICIPALITY	1,689	1	949	680	10	33	16	0
40606 SUNDARBAZAR MUNICIPALITY	1,052	0	791	237	2	15	7	0
40607 RAINAS MUNICIPALITY	569	0	443	102	12	6	6	0
40608 DUDHAPOKHARI RURAL MUNICIPALITY	213	3	158	14	7	10	21	0
Tanahu District	12,336	57	9,826	2,172	86	120	35	40
40701 BHANU MUNICIPALITY	1,368	3	1,096	202	59	1	0	7
40702 BYAS MUNICIPALITY	3,518	22	2,561	839	13	30	26	27
40703 MYAGDE RURAL MUNICIPALITY	441	0	375	58	0	4	4	0
40704 SHUKLAGANDAKI MUNICIPALITY	2,638	9	2,144	426	7	50	2	0
40705 BHIMAD MUNICIPALITY	1,086	4	763	318	1	0	0	0
40706 GHIRING RURAL MUNICIPALITY	268	0	229	38	0	0	0	1
40707 RHISHING RURAL MUNICIPALITY	407	1	397	9	0	0	0	0
40708 DEVGHAT RURAL MUNICIPALITY	349	0	287	58	2	2	0	0
40709 BANDIPUR RURAL MUNICIPALITY	1,054	15	810	209	3	12	3	2
40710 AANBU KHAIRENI RURAL MUNICIPALITY	1,207	3	1,164	15	1	21	0	3

1) NSIC stands for Nepal Standard Industrial Classification.

2) Includes "Not reported", "Unknown" and so on.

Table 7-2 Number of Persons Engaged by Section of Industrial Classification, Kind of Business Place and Local Level.

District and Local Level	Section of NSIC <sup>1)</sup>							
	G							
	Wholesale and Retail Trade							
	Kind of Business Place							
	Total	Street Business	Home Business	Business Building	Traditional Market	Modern Shopping Mall + Exclusive Block or Building	Others	Not Stated <sup>2)</sup>
Nawalparasi East District	12,755	227	7,927	3,972	252	273	103	1
40801 GAIDAKOT MUNICIPALITY	2,805	119	1,566	913	67	90	50	0
40802 BULINGTAR RURAL MUNICIPALITY	461	0	387	70	0	4	0	0
40803 BUNGDIKALI RURAL MUNICIPALITY	368	0	322	41	0	0	5	0
40804 HUPSEKOT RURAL MUNICIPALITY	685	0	584	78	3	2	18	0
40805 DEVCHULI MUNICIPALITY	2,182	15	1,112	962	11	82	0	0
40806 KAWASOTI MUNICIPALITY	3,640	8	2,066	1,349	107	80	30	0
40807 MADHYA BINDU MUNICIPALITY	1,536	22	1,236	204	61	12	0	1
40808 BINAYI TRIBENI RURAL MUNICIPALITY	1,078	63	654	355	3	3	0	0
Syangja District	7,321	6	6,103	1,032	119	51	10	0
40901 PUTALIBAZAR MUNICIPALITY	1,453	2	1,207	156	69	18	1	0
40902 PHEDIKHOLA RURAL MUNICIPALITY	311	0	304	5	2	0	0	0
40903 AANDHIKHOLA RURAL MUNICIPALITY	218	0	185	32	1	0	0	0
40904 ARJUN CHOUPARI RURAL MUNICIPALITY	342	0	295	46	0	1	0	0
40905 BHIRKOT MUNICIPALITY	693	2	639	50	0	1	1	0
40906 BIRUWA RURAL MUNICIPALITY	206	0	131	75	0	0	0	0
40907 HARINAS RURAL MUNICIPALITY	320	0	291	29	0	0	0	0
40908 CHAPAKOT MUNICIPALITY	611	0	437	154	4	14	2	0
40909 WALLING MUNICIPALITY	1,627	0	1,400	213	3	6	5	0
40910 GALYANG MUNICIPALITY	1,037	2	898	97	29	10	1	0
40911 KALIGANDAKI RURAL MUNICIPALITY	503	0	316	175	11	1	0	0
Syangja District	4,220	0	3,372	409	193	132	63	51
41001 MODI RURAL MUNICIPALITY	592	0	534	8	0	47	3	0
41002 JALJALA RURAL MUNICIPALITY	889	0	555	98	119	60	9	48
41003 KUSHMA MUNICIPALITY	1,323	0	940	272	47	19	44	1
41004 PHALEBAS MUNICIPALITY	490	0	449	7	27	2	3	2
41005 MAHASHILA RURAL MUNICIPALITY	171	0	171	0	0	0	0	0
41006 BIHADI RURAL MUNICIPALITY	267	0	240	24	0	0	3	0
41007 PAIYU RURAL MUNICIPALITY	488	0	483	0	0	4	1	0
Baglung District	8,513	3	5,485	2,577	177	128	141	2
41101 BAGLUNG MUNICIPALITY	3,066	0	1,555	1,388	28	84	9	2
41102 KATHEKHOLA RURAL MUNICIPALITY	844	2	517	230	0	2	93	0
41103 TARAKHOLA RURAL MUNICIPALITY	356	0	354	2	0	0	0	0
41104 TAMANKHOLA RURAL MUNICIPALITY	214	0	185	24	5	0	0	0
41105 DHORPATAN MUNICIPALITY	834	0	710	114	0	8	2	0
41106 NISIKHOLA RURAL MUNICIPALITY	401	0	353	42	4	1	1	0
41107 BADIGAD RURAL MUNICIPALITY	781	1	534	124	72	23	27	0
41108 GALKOT MUNICIPALITY	1,004	0	580	396	25	3	0	0
41109 BARENG RURAL MUNICIPALITY	242	0	205	29	7	1	0	0
41110 JAIMUNI MUNICIPALITY	771	0	492	228	36	6	9	0

1) NSIC stands for Nepal Standard Industrial Classification.

2) Includes "Not reported ", "Unknown" and so on.

Table 7-2 Number of Persons Engaged by Section of Industrial Classification, Kind of Business Place and Local Level.

District and Local Level	Section of NSIC <sup>1)</sup>							
	H+J							
	Transportation and Storage, Information and Communication							
	Kind of Business Place							
	Total	Street Business	Home Business	Business Building	Traditional Market	Modern Shopping Mall + Exclusive Block or Building	Others	Not Stated <sup>2)</sup>
<b>Gandaki Province</b>								
Total	4,199	13	768	1,646	78	1,400	289	5
Metropolitan City	1,620	0	242	525	63	702	83	5
Municipality	1,708	0	377	711	0	542	78	0
Rural Municipality	871	13	149	410	15	156	128	0
<b>401 Gorkha</b>								
Total	302	0	52	153	6	37	54	0
Municipality	143	0	22	71	0	34	16	0
Rural Municipality	159	0	30	82	6	3	38	0
<b>402 Manang</b>								
Total	25	0	5	3	0	17	0	0
Rural Municipality	25	0	5	3	0	17	0	0
<b>403 Mustang</b>								
Total	42	2	0	40	0	0	0	0
Rural Municipality	42	2	0	40	0	0	0	0
<b>404 Myagdi</b>								
Total	434	6	31	148	6	231	12	0
Municipality	292	0	9	68	0	215	0	0
Rural Municipality	142	6	22	80	6	16	12	0
<b>405 Kaski</b>								
Total	1,662	0	246	548	63	708	92	5
Metropolitan City	1,620	0	242	525	63	702	83	5
Rural Municipality	42	0	4	23	0	6	9	0
<b>406 Lamjung</b>								
Total	297	0	32	125	3	106	31	0
Municipality	230	0	24	91	0	100	15	0
Rural Municipality	67	0	8	34	3	6	16	0

1) NSIC stands for Nepal Standard Industrial Classification.

2) Includes "Not reported ", "Unknown" and so on.

Table 7-2 Number of Persons Engaged by Section of Industrial Classification, Kind of Business Place and Local Level.

District and Local Level	Section of NSIC <sup>1)</sup>							
	H+J							
	Transportation and Storage, Information and Communication							
	Kind of Business Place							
	Total	Street Business	Home Business	Business Building	Traditional Market	Modern Shopping Mall + Exclusive Block or Building	Others	Not Stated <sup>2)</sup>
<b>407 Tanahu</b>								
Total	389	0	121	175	0	86	7	0
Municipality	285	0	86	155	0	43	1	0
Rural Municipality	104	0	35	20	0	43	6	0
<b>408 Nawalparasi East</b>								
Total	293	0	59	141	0	71	22	0
Municipality	232	0	54	114	0	47	17	0
Rural Municipality	61	0	5	27	0	24	5	0
<b>409 Syangja</b>								
Total	194	0	36	66	0	79	13	0
Municipality	163	0	34	48	0	68	13	0
Rural Municipality	31	0	2	18	0	11	0	0
<b>410 Parbat</b>								
Total	201	0	81	45	0	43	32	0
Municipality	106	0	48	24	0	18	16	0
Rural Municipality	95	0	33	21	0	25	16	0
<b>411 Baglung</b>								
Total	360	5	105	202	0	22	26	0
Municipality	257	0	100	140	0	17	0	0
Rural Municipality	103	5	5	62	0	5	26	0

1) NSIC stands for Nepal Standard Industrial Classification.

2) Includes "Not reported ", "Unknown" and so on.

Table 7-2 Number of Persons Engaged by Section of Industrial Classification, Kind of Business Place and Local Level.

District and Local Level	Section of NSIC <sup>1)</sup>							
	H+J							
	Transportation and Storage, Information and Communication							
	Kind of Business Place							
	Total	Street Business	Home Business	Business Building	Traditional Market	Modern Shopping Mall + Exclusive Block or Building	Others	Not Stated <sup>2)</sup>
Gorkha District	302	0	52	153	6	37	54	0
40101 CHUMANUBRI RURAL MUNICIPALITY	4	0	0	0	0	0	4	0
40102 AJIRKOT RURAL MUNICIPALITY	19	0	0	16	0	3	0	0
40103 BARPAK SULIKOT RURAL MUNICIPALITY	19	0	0	10	0	0	9	0
40104 DHARCHE RURAL MUNICIPALITY	11	0	3	1	0	0	7	0
40105 AARUGHAT RURAL MUNICIPALITY	32	0	4	4	6	0	18	0
40106 BHIMSEN THAPA RURAL MUNICIPALITY	16	0	3	13	0	0	0	0
40107 SIRANCHOWK RURAL MUNICIPALITY	18	0	5	13	0	0	0	0
40108 PALUNGTAR MUNICIPALITY	23	0	2	13	0	0	8	0
40109 GORKHA MUNICIPALITY	120	0	20	58	0	34	8	0
40110 SHAHID LAKHAN RURAL MUNICIPALITY	26	0	6	20	0	0	0	0
40111 GANDAKI RURAL MUNICIPALITY	14	0	9	5	0	0	0	0
Manang District	25	0	5	3	0	17	0	0
40201 NARPA BHUMI RURAL MUNICIPALITY	0	0	0	0	0	0	0	0
40202 MANANG NGISHANG RURAL MUNICIPALITY	12	0	0	3	0	9	0	0
40203 CHAME RURAL MUNICIPALITY	13	0	5	0	0	8	0	0
40204 NASAON RURAL MUNICIPALITY	0	0	0	0	0	0	0	0
Mustang District	42	2	0	40	0	0	0	0
40301 LO-GHEKAR DAMODARKUNDA RURAL MUNICIPALITY	10	0	0	10	0	0	0	0
40302 GHARPAJHONG RURAL MUNICIPALITY	10	0	0	10	0	0	0	0
40303 WARAGUNG MUKTIKSHETRA RURAL MUNICIPALITY	9	2	0	7	0	0	0	0
40304 LOMANTHANG RURAL MUNICIPALITY	5	0	0	5	0	0	0	0
40305 THASANG RURAL MUNICIPALITY	8	0	0	8	0	0	0	0
Myagdi District	434	6	31	148	6	231	12	0
40401 ANNA PURNA RURAL MUNICIPALITY	29	0	6	23	0	0	0	0
40402 RAGHUGANGA RURAL MUNICIPALITY	15	0	0	11	0	4	0	0
40403 DHAWALAGIRI RURAL MUNICIPALITY	73	6	16	25	6	8	12	0
40404 MALIKA RURAL MUNICIPALITY	12	0	0	8	0	4	0	0
40405 MANGALA RURAL MUNICIPALITY	13	0	0	13	0	0	0	0
40406 BENI MUNICIPALITY	292	0	9	68	0	215	0	0
Kaski District	1,662	0	246	548	63	708	92	5
40501 MADI RURAL MUNICIPALITY	6	0	0	0	0	6	0	0
40502 MACHHAPUCHCHHRE RURAL MUNICIPALITY	7	0	0	0	0	0	7	0
40503 ANNA PURNA RURAL MUNICIPALITY	15	0	4	11	0	0	0	0
40504 POKHARA METROPOLITAN CITY	1,620	0	242	525	63	702	83	5
40505 RUPA RURAL MUNICIPALITY	14	0	0	12	0	0	2	0
Lamjung District	297	0	32	125	3	106	31	0
40601 DORDI RURAL MUNICIPALITY	30	0	2	10	3	5	10	0
40602 MARSHYANGDI RURAL MUNICIPALITY	12	0	5	7	0	0	0	0
40603 KWHOLA SOTHAR RURAL MUNICIPALITY	8	0	1	7	0	0	0	0
40604 MADHYA NEPAL MUNICIPALITY	38	0	17	11	0	6	4	0
40605 BENSI SHAHAR MUNICIPALITY	129	0	7	43	0	79	0	0
40606 SUNDARBAZAR MUNICIPALITY	59	0	0	33	0	15	11	0
40607 RAINAS MUNICIPALITY	4	0	0	4	0	0	0	0
40608 DUDHAPOKHARI RURAL MUNICIPALITY	17	0	0	10	0	1	6	0
Tanahu District	389	0	121	175	0	86	7	0
40701 BHANU MUNICIPALITY	9	0	2	7	0	0	0	0
40702 BYAS MUNICIPALITY	172	0	40	105	0	27	0	0
40703 MYAGDE RURAL MUNICIPALITY	2	0	0	0	0	0	2	0
40704 SHUKLAGANDAKI MUNICIPALITY	92	0	44	35	0	13	0	0
40705 BHIMAD MUNICIPALITY	12	0	0	8	0	3	1	0
40706 GHIRING RURAL MUNICIPALITY	2	0	0	0	0	2	0	0
40707 RHISHING RURAL MUNICIPALITY	12	0	10	0	0	2	0	0
40708 DEVGHAT RURAL MUNICIPALITY	12	0	4	5	0	0	3	0
40709 BANDIPUR RURAL MUNICIPALITY	36	0	4	3	0	29	0	0
40710 AANBU KHAIRENI RURAL MUNICIPALITY	40	0	17	12	0	10	1	0

1) NSIC stands for Nepal Standard Industrial Classification.

2) Includes "Not reported", "Unknown" and so on.

Table 7-2 Number of Persons Engaged by Section of Industrial Classification, Kind of Business Place and Local Level.

District and Local Level	Section of NSIC <sup>1)</sup>							
	H+J							
	Transportation and Storage, Information and Communication							
	Kind of Business Place							
	Total	Street Business	Home Business	Business Building	Traditional Market	Modern Shopping Mall + Exclusive Block or Building	Others	Not Stated <sup>2)</sup>
Nawalparasi East District	293	0	59	141	0	71	22	0
40801 GAIDAKOT MUNICIPALITY	106	0	40	46	0	20	0	0
40802 BULINGTAR RURAL MUNICIPALITY	25	0	5	13	0	7	0	0
40803 BUNGDIKALI RURAL MUNICIPALITY	8	0	0	0	0	8	0	0
40804 HUPSEKOT RURAL MUNICIPALITY	7	0	0	0	0	3	4	0
40805 DEVCHULI MUNICIPALITY	28	0	1	20	0	7	0	0
40806 KAWASOTI MUNICIPALITY	70	0	9	37	0	7	17	0
40807 MADHYA BINDU MUNICIPALITY	28	0	4	11	0	13	0	0
40808 BINAYI TRIBENI RURAL MUNICIPALITY	21	0	0	14	0	6	1	0
Syangja District	194	0	36	66	0	79	13	0
40901 PUTALIBAZAR MUNICIPALITY	87	0	4	15	0	68	0	0
40902 PHEDIKHOLA RURAL MUNICIPALITY	3	0	0	3	0	0	0	0
40903 AANDHIKHOLA RURAL MUNICIPALITY	5	0	0	5	0	0	0	0
40904 ARJUN CHOUPARI RURAL MUNICIPALITY	6	0	0	0	0	6	0	0
40905 BHIRKOT MUNICIPALITY	18	0	13	5	0	0	0	0
40906 BIRUWA RURAL MUNICIPALITY	7	0	0	7	0	0	0	0
40907 HARINAS RURAL MUNICIPALITY	4	0	0	0	0	4	0	0
40908 CHAPAKOT MUNICIPALITY	11	0	0	8	0	0	3	0
40909 WALLING MUNICIPALITY	8	0	6	2	0	0	0	0
40910 GALYANG MUNICIPALITY	39	0	11	18	0	0	10	0
40911 KALIGANDAKI RURAL MUNICIPALITY	6	0	2	3	0	1	0	0
Syangja District	201	0	81	45	0	43	32	0
41001 MODI RURAL MUNICIPALITY	23	0	1	17	0	5	0	0
41002 JALJALA RURAL MUNICIPALITY	18	0	0	4	0	14	0	0
41003 KUSHMA MUNICIPALITY	64	0	36	20	0	3	5	0
41004 PHALEBAS MUNICIPALITY	42	0	12	4	0	15	11	0
41005 MAHASHILA RURAL MUNICIPALITY	8	0	0	0	0	3	5	0
41006 BIHADI RURAL MUNICIPALITY	32	0	24	0	0	3	5	0
41007 PAIYU RURAL MUNICIPALITY	14	0	8	0	0	0	6	0
Baglung District	360	5	105	202	0	22	26	0
41101 BAGLUNG MUNICIPALITY	154	0	84	59	0	11	0	0
41102 KATHEKHOLA RURAL MUNICIPALITY	26	0	5	15	0	0	6	0
41103 TARAKHOLA RURAL MUNICIPALITY	9	4	0	0	0	0	5	0
41104 TAMANKHOLA RURAL MUNICIPALITY	11	0	0	6	0	0	5	0
41105 DHORPATAN MUNICIPALITY	32	0	16	10	0	6	0	0
41106 NISIKHOLA RURAL MUNICIPALITY	10	1	0	0	0	5	4	0
41107 BADIGAD RURAL MUNICIPALITY	43	0	0	37	0	0	6	0
41108 GALKOT MUNICIPALITY	32	0	0	32	0	0	0	0
41109 BARENG RURAL MUNICIPALITY	4	0	0	4	0	0	0	0
41110 JAIMUNI MUNICIPALITY	39	0	0	39	0	0	0	0

1) NSIC stands for Nepal Standard Industrial Classification.

2) Includes "Not reported ", "Unknown" and so on.



Table 7-2 Number of Persons Engaged by Section of Industrial Classification, Kind of Business Place and Local Level.

District and Local Level	Section of NSIC <sup>1)</sup>							
	I							
	Accommodation and Food Service							
	Kind of Business Place							
	Total	Street Business	Home Business	Business Building	Traditional Market	Modern Shopping Mall + Exclusive Block or Building	Others	Not Stated <sup>2)</sup>
<b>Gandaki Province</b>								
Total	45,572	230	23,478	9,169	2,429	9,999	200	67
Metropolitan City	19,489	67	5,573	4,347	1,875	7,568	40	19
Municipality	13,716	105	8,202	3,628	356	1,313	90	22
Rural Municipality	12,367	58	9,703	1,194	198	1,118	70	26
<b>401 Gorkha</b>								
Total	3,502	18	2,508	343	109	502	22	0
Municipality	1,377	9	921	189	44	199	15	0
Rural Municipality	2,125	9	1,587	154	65	303	7	0
<b>402 Manang</b>								
Total	939	0	919	6	6	4	4	0
Rural Municipality	939	0	919	6	6	4	4	0
<b>403 Mustang</b>								
Total	1,159	0	1,067	92	0	0	0	0
Rural Municipality	1,159	0	1,067	92	0	0	0	0
<b>404 Myagdi</b>								
Total	1,524	1	834	276	13	392	8	0
Municipality	588	1	261	159	6	153	8	0
Rural Municipality	936	0	573	117	7	239	0	0
<b>405 Kaski</b>								
Total	21,837	75	7,396	4,515	1,895	7,860	68	28
Metropolitan City	19,489	67	5,573	4,347	1,875	7,568	40	19
Rural Municipality	2,348	8	1,823	168	20	292	28	9
<b>406 Lamjung</b>								
Total	2,132	3	1,451	494	28	128	28	0
Municipality	1,477	3	885	452	18	108	11	0
Rural Municipality	655	0	566	42	10	20	17	0

1) NSIC stands for Nepal Standard Industrial Classification.

2) Includes "Not reported ", "Unknown" and so on.

Table 7-2 Number of Persons Engaged by Section of Industrial Classification, Kind of Business Place and Local Level.

District and Local Level	Section of NSIC <sup>1)</sup>							
	I							
	Accommodation and Food Service							
	Kind of Business Place							
	Total	Street Business	Home Business	Business Building	Traditional Market	Modern Shopping Mall + Exclusive Block or Building	Others	Not Stated <sup>2)</sup>
<b>407 Tanahu</b>								
Total	4,388	33	3,277	802	60	187	9	20
Municipality	2,710	20	1,909	635	43	86	7	10
Rural Municipality	1,678	13	1,368	167	17	101	2	10
<b>408 Nawalparasi East</b>								
Total	4,333	87	2,227	1,321	54	607	37	0
Municipality	3,446	59	1,594	1,138	50	579	26	0
Rural Municipality	887	28	633	183	4	28	11	0
<b>409 Syangja</b>								
Total	2,302	1	1,857	282	145	9	8	0
Municipality	1,791	1	1,456	181	136	9	8	0
Rural Municipality	511	0	401	101	9	0	0	0
<b>410 Parbat</b>								
Total	1,328	0	971	124	65	136	13	19
Municipality	655	0	487	79	28	37	12	12
Rural Municipality	673	0	484	45	37	99	1	7
<b>411 Baglung</b>								
Total	2,128	12	971	914	54	174	3	0
Municipality	1,672	12	689	795	31	142	3	0
Rural Municipality	456	0	282	119	23	32	0	0

1) NSIC stands for Nepal Standard Industrial Classification.

2) Includes "Not reported ", "Unknown" and so on.

Table 7-2 Number of Persons Engaged by Section of Industrial Classification, Kind of Business Place and Local Level.

District and Local Level	Section of NSIC <sup>1)</sup>								
	I								
	Accommodation and Food Service								
	Kind of Business Place								
	Total	Street Business	Home Business	Business Building	Traditional Market	Modern Shopping Mall + Exclusive Block or Building	Others	Not Stated <sup>2)</sup>	
Gorkha District	3,502	18	2,508	343	109	502	22	0	
40101 CHUMANUBRI RURAL MUNICIPALITY	485	0	331	0	0	154	0	0	
40102 AJIRKOT RURAL MUNICIPALITY	124	0	88	4	30	2	0	0	
40103 BARPAK SULIKOT RURAL MUNICIPALITY	126	0	95	14	0	16	1	0	
40104 DHARCHE RURAL MUNICIPALITY	165	0	128	0	12	25	0	0	
40105 AARUGHAT RURAL MUNICIPALITY	210	0	186	17	0	2	5	0	
40106 BHIMSEN THAPA RURAL MUNICIPALITY	112	0	91	14	7	0	0	0	
40107 SIRANCHOWK RURAL MUNICIPALITY	196	1	184	11	0	0	0	0	
40108 PALUNGTAR MUNICIPALITY	310	0	247	40	14	8	1	0	
40109 GORKHA MUNICIPALITY	1,067	9	674	149	30	191	14	0	
40110 SHAHID LAKHAN RURAL MUNICIPALITY	544	5	421	46	6	66	0	0	
40111 GANDAKI RURAL MUNICIPALITY	163	3	63	48	10	38	1	0	
Manang District	939	0	919	6	6	4	4	0	
40201 NARPA BHUMI RURAL MUNICIPALITY	58	0	50	0	6	0	2	0	
40202 MANANG NGISHANG RURAL MUNICIPALITY	425	0	422	3	0	0	0	0	
40203 CHAME RURAL MUNICIPALITY	180	0	180	0	0	0	0	0	
40204 NASAON RURAL MUNICIPALITY	276	0	267	3	0	4	2	0	
Mustang District	1,159	0	1,067	92	0	0	0	0	
40301 LO-GHEKAR DAMODARKUNDA RURAL MUNICIPA	112	0	106	6	0	0	0	0	
40302 GHARPAJHONG RURAL MUNICIPALITY	295	0	276	19	0	0	0	0	
40303 WARAGUNG MUKTIKSHETRA RURAL MUNICIPAL	358	0	350	8	0	0	0	0	
40304 LOMANTHANG RURAL MUNICIPALITY	140	0	127	13	0	0	0	0	
40305 THASANG RURAL MUNICIPALITY	254	0	208	46	0	0	0	0	
Myagdi District	1,524	1	834	276	13	392	8	0	
40401 ANNA PURNA RURAL MUNICIPALITY	508	0	224	55	2	227	0	0	
40402 RAGHUGANGA RURAL MUNICIPALITY	93	0	76	5	4	8	0	0	
40403 DHAWALAGIRI RURAL MUNICIPALITY	161	0	136	20	1	4	0	0	
40404 MALIKA RURAL MUNICIPALITY	120	0	93	27	0	0	0	0	
40405 MANGALA RURAL MUNICIPALITY	54	0	44	10	0	0	0	0	
40406 BENI MUNICIPALITY	588	1	261	159	6	153	8	0	
Kaski District	21,837	75	7,396	4,515	1,895	7,860	68	28	
40501 MADI RURAL MUNICIPALITY	150	0	138	3	4	5	0	0	
40502 MACHHAPUCHCHHRE RURAL MUNICIPALITY	383	0	192	12	0	178	1	0	
40503 ANNA PURNA RURAL MUNICIPALITY	1,682	8	1,441	83	12	102	27	9	
40504 POKHARA METROPOLITIAN CITY	19,489	67	5,573	4,347	1,875	7,568	40	19	
40505 RUPA RURAL MUNICIPALITY	133	0	52	70	4	7	0	0	
Lamjung District	2,132	3	1,451	494	28	128	28	0	
40601 DORDI RURAL MUNICIPALITY	71	0	55	8	2	6	0	0	
40602 MARSHYANGDI RURAL MUNICIPALITY	341	0	320	1	8	4	8	0	
40603 KWHOLA SOTHAR RURAL MUNICIPALITY	169	0	131	30	0	4	4	0	
40604 MADHYA NEPAL MUNICIPALITY	260	1	205	18	6	28	2	0	
40605 BENSI SHAHAR MUNICIPALITY	771	2	366	322	5	73	3	0	
40606 SUNDARBAZAR MUNICIPALITY	303	0	196	94	1	7	5	0	
40607 RAINAS MUNICIPALITY	143	0	118	18	6	0	1	0	
40608 DUDHAPOKHARI RURAL MUNICIPALITY	74	0	60	3	0	6	5	0	
Tanahu District	4,388	33	3,277	802	60	187	9	20	
40701 BHANU MUNICIPALITY	369	1	259	78	29	0	0	2	
40702 BYAS MUNICIPALITY	1,300	9	911	288	7	70	7	8	
40703 MYAGDE RURAL MUNICIPALITY	212	1	195	6	0	9	1	0	
40704 SHUKLAGANDAKI MUNICIPALITY	713	7	540	159	7	0	0	0	
40705 BHIMAD MUNICIPALITY	328	3	199	110	0	16	0	0	
40706 GHIRING RURAL MUNICIPALITY	56	0	47	9	0	0	0	0	
40707 RHISHING RURAL MUNICIPALITY	62	2	52	8	0	0	0	0	
40708 DEVGHAT RURAL MUNICIPALITY	121	0	96	25	0	0	0	0	
40709 BANDIPUR RURAL MUNICIPALITY	695	5	477	119	17	66	1	10	
40710 AANBU KHAIRENI RURAL MUNICIPALITY	532	5	501	0	0	26	0	0	

1) NSIC stands for Nepal Standard Industrial Classification.

2) Includes "Not reported", "Unknown" and so on.

Table 7-2 Number of Persons Engaged by Section of Industrial Classification, Kind of Business Place and Local Level.

District and Local Level	Section of NSIC <sup>1)</sup>							
	I							
	Accommodation and Food Service							
	Kind of Business Place							
	Total	Street Business	Home Business	Business Building	Traditional Market	Modern Shopping Mall + Exclusive Block or Building	Others	Not Stated <sup>2)</sup>
Nawalparasi East District	4,333	87	2,227	1,321	54	607	37	0
40801 GAIDAKOT MUNICIPALITY	1,170	19	574	398	19	141	19	0
40802 BULINGTAR RURAL MUNICIPALITY	39	0	32	5	2	0	0	0
40803 BUNGDIKALI RURAL MUNICIPALITY	54	0	44	6	0	0	4	0
40804 HUPSEKOT RURAL MUNICIPALITY	121	2	103	12	0	1	3	0
40805 DEVCHULI MUNICIPALITY	671	15	252	301	11	92	0	0
40806 KAWASOTI MUNICIPALITY	1,186	9	486	385	9	290	7	0
40807 MADHYA BINDU MUNICIPALITY	419	16	282	54	11	56	0	0
40808 BINAYI TRIBENI RURAL MUNICIPALITY	673	26	454	160	2	27	4	0
Syangja District	2,302	1	1,857	282	145	9	8	0
40901 PUTALIBAZAR MUNICIPALITY	581	1	422	57	95	0	6	0
40902 PHEDIKHOLA RURAL MUNICIPALITY	68	0	66	2	0	0	0	0
40903 AANDHIKHOLA RURAL MUNICIPALITY	78	0	77	1	0	0	0	0
40904 ARJUN CHOUPARI RURAL MUNICIPALITY	69	0	61	8	0	0	0	0
40905 BHIRKOT MUNICIPALITY	198	0	183	15	0	0	0	0
40906 BIRUWA RURAL MUNICIPALITY	61	0	40	21	0	0	0	0
40907 HARINAS RURAL MUNICIPALITY	55	0	52	3	0	0	0	0
40908 CHAPAKOT MUNICIPALITY	189	0	163	22	1	1	2	0
40909 WALLING MUNICIPALITY	434	0	364	40	30	0	0	0
40910 GALYANG MUNICIPALITY	389	0	324	47	10	8	0	0
40911 KALIGANDAKI RURAL MUNICIPALITY	180	0	105	66	9	0	0	0
Syangja District	1,328	0	971	124	65	136	13	19
41001 MODI RURAL MUNICIPALITY	145	0	98	11	5	31	0	0
41002 JALJALA RURAL MUNICIPALITY	226	0	115	6	32	68	0	5
41003 KUSHMA MUNICIPALITY	486	0	342	79	19	22	12	12
41004 PHALEBAS MUNICIPALITY	169	0	145	0	9	15	0	0
41005 MAHASHILA RURAL MUNICIPALITY	61	0	61	0	0	0	0	0
41006 BIHADI RURAL MUNICIPALITY	106	0	75	28	0	0	1	2
41007 PAIYU RURAL MUNICIPALITY	135	0	135	0	0	0	0	0
Baglung District	2,128	12	971	914	54	174	3	0
41101 BAGLUNG MUNICIPALITY	969	9	241	592	7	119	1	0
41102 KATHEKHOLA RURAL MUNICIPALITY	90	0	43	47	0	0	0	0
41103 TARAKHOLA RURAL MUNICIPALITY	65	0	45	14	0	6	0	0
41104 TAMANKHOLA RURAL MUNICIPALITY	34	0	29	5	0	0	0	0
41105 DHORPATAN MUNICIPALITY	295	2	251	25	0	17	0	0
41106 NISIKHOLA RURAL MUNICIPALITY	61	0	42	13	0	6	0	0
41107 BADIGAD RURAL MUNICIPALITY	157	0	81	37	19	20	0	0
41108 GALKOT MUNICIPALITY	282	1	106	155	16	4	0	0
41109 BARENG RURAL MUNICIPALITY	49	0	42	3	4	0	0	0
41110 JAIMUNI MUNICIPALITY	126	0	91	23	8	2	2	0

1) NSIC stands for Nepal Standard Industrial Classification.

2) Includes "Not reported ", "Unknown" and so on.

Table 7-2 Number of Persons Engaged by Section of Industrial Classification, Kind of Business Place and Local Level.

District and Local Level	Section of NSIC <sup>1)</sup>							
	K							
	Financial and Insurance							
	Kind of Business Place							
	Total	Street Business	Home Business	Business Building	Traditional Market	Modern Shopping Mall + Exclusive Block or Building	Others	Not Stated <sup>2)</sup>
<b>Gandaki Province</b>								
Total	27,894	0	1,469	9,007	97	13,706	3,562	53
Metropolitan City	5,898	0	144	1,790	60	2,858	1,014	32
Municipality	19,265	0	749	6,057	21	10,186	2,231	21
Rural Municipality	2,731	0	576	1,160	16	662	317	0
<b>401 Gorkha</b>								
Total	1,050	0	130	405	16	293	206	0
Municipality	559	0	96	204	6	178	75	0
Rural Municipality	491	0	34	201	10	115	131	0
<b>402 Manang</b>								
Total	50	0	5	1	0	44	0	0
Rural Municipality	50	0	5	1	0	44	0	0
<b>403 Mustang</b>								
Total	104	0	0	68	0	36	0	0
Rural Municipality	104	0	0	68	0	36	0	0
<b>404 Myagdi</b>								
Total	879	0	215	428	0	185	51	0
Municipality	366	0	35	175	0	156	0	0
Rural Municipality	513	0	180	253	0	29	51	0
<b>405 Kaski</b>								
Total	6,090	0	154	1,862	60	2,951	1,031	32
Metropolitan City	5,898	0	144	1,790	60	2,858	1,014	32
Rural Municipality	192	0	10	72	0	93	17	0
<b>406 Lamjung</b>								
Total	11,836	0	121	3,922	5	7,637	151	0
Municipality	11,689	0	65	3,880	0	7,612	132	0
Rural Municipality	147	0	56	42	5	25	19	0

1) NSIC stands for Nepal Standard Industrial Classification.

2) Includes "Not reported ", "Unknown" and so on.

Table 7-2 Number of Persons Engaged by Section of Industrial Classification, Kind of Business Place and Local Level.

District and Local Level	Section of NSIC <sup>1)</sup>							
	K							
	Financial and Insurance							
	Kind of Business Place							
	Total	Street Business	Home Business	Business Building	Traditional Market	Modern Shopping Mall + Exclusive Block or Building	Others	Not Stated <sup>2)</sup>
<b>407 Tanahu</b>								
Total	3,248	0	414	388	0	543	1,882	21
Municipality	2,839	0	227	305	0	414	1,872	21
Rural Municipality	409	0	187	83	0	129	10	0
<b>408 Nawalparasi East</b>								
Total	1,427	0	120	487	3	773	44	0
Municipality	1,212	0	79	394	3	731	5	0
Rural Municipality	215	0	41	93	0	42	39	0
<b>409 Syangja</b>								
Total	952	0	197	484	9	214	48	0
Municipality	745	0	171	327	8	192	47	0
Rural Municipality	207	0	26	157	1	22	1	0
<b>410 Parbat</b>								
Total	525	0	46	94	2	377	6	0
Municipality	382	0	28	87	2	264	1	0
Rural Municipality	143	0	18	7	0	113	5	0
<b>411 Baglung</b>								
Total	1,733	0	67	868	2	653	143	0
Municipality	1,473	0	48	685	2	639	99	0
Rural Municipality	260	0	19	183	0	14	44	0

1) NSIC stands for Nepal Standard Industrial Classification.

2) Includes "Not reported ", "Unknown" and so on.

Table 7-2 Number of Persons Engaged by Section of Industrial Classification, Kind of Business Place and Local Level.

District and Local Level	Section of NSIC <sup>1)</sup>							
	K							
	Financial and Insurance							
	Kind of Business Place							
	Total	Street Business	Home Business	Business Building	Traditional Market	Modern Shopping Mall + Exclusive Block or Building	Others	Not Stated <sup>2)</sup>
Gorkha District	1,050	0	130	405	16	293	206	0
40101 CHUMANUBRI RURAL MUNICIPALITY	2	0	0	2	0	0	0	0
40102 AJIRKOT RURAL MUNICIPALITY	33	0	4	15	10	0	4	0
40103 BARPAK SULIKOT RURAL MUNICIPALITY	17	0	4	2	0	4	7	0
40104 DHARCHE RURAL MUNICIPALITY	9	0	4	0	0	0	5	0
40105 AARUGHAT RURAL MUNICIPALITY	99	0	7	29	0	40	23	0
40106 BHIMSEN THAPA RURAL MUNICIPALITY	50	0	5	25	0	12	8	0
40107 SIRANCHOWK RURAL MUNICIPALITY	52	0	8	26	0	8	10	0
40108 PALUNGTAR MUNICIPALITY	140	0	5	74	2	17	42	0
40109 GORKHA MUNICIPALITY	419	0	91	130	4	161	33	0
40110 SHAHID LAKHAN RURAL MUNICIPALITY	129	0	0	58	0	45	26	0
40111 GANDAKI RURAL MUNICIPALITY	100	0	2	44	0	6	48	0
Manang District	50	0	5	1	0	44	0	0
40201 NARPA BHUMI RURAL MUNICIPALITY	0	0	0	0	0	0	0	0
40202 MANANG NGISHANG RURAL MUNICIPALITY	4	0	4	0	0	0	0	0
40203 CHAME RURAL MUNICIPALITY	46	0	1	1	0	44	0	0
40204 NASAON RURAL MUNICIPALITY	0	0	0	0	0	0	0	0
Mustang District	104	0	0	68	0	36	0	0
40301 LO-GHEKAR DAMODARKUNDA RURAL MUNICIPALITY	0	0	0	0	0	0	0	0
40302 GHARPAJHONG RURAL MUNICIPALITY	94	0	0	64	0	30	0	0
40303 WARAGUNG MUKTIKSHETRA RURAL MUNICIPALITY	6	0	0	0	0	6	0	0
40304 LOMANTHANG RURAL MUNICIPALITY	0	0	0	0	0	0	0	0
40305 THASANG RURAL MUNICIPALITY	4	0	0	4	0	0	0	0
Myagdi District	879	0	215	428	0	185	51	0
40401 ANNA PURNA RURAL MUNICIPALITY	59	0	4	46	0	9	0	0
40402 RAGHUGANGA RURAL MUNICIPALITY	38	0	19	19	0	0	0	0
40403 DHAWALAGIRI RURAL MUNICIPALITY	88	0	27	52	0	0	9	0
40404 MALIKA RURAL MUNICIPALITY	248	0	119	76	0	20	33	0
40405 MANGALA RURAL MUNICIPALITY	80	0	11	60	0	0	9	0
40406 BENI MUNICIPALITY	366	0	35	175	0	156	0	0
Kaski District	6,090	0	154	1,862	60	2,951	1,031	32
40501 MADI RURAL MUNICIPALITY	25	0	0	0	0	12	13	0
40502 MACHHAPUCHCHHRE RURAL MUNICIPALITY	48	0	7	41	0	0	0	0
40503 ANNA PURNA RURAL MUNICIPALITY	104	0	0	27	0	73	4	0
40504 POKHARA METROPOLITAN CITY	5,898	0	144	1,790	60	2,858	1,014	32
40505 RUPA RURAL MUNICIPALITY	15	0	3	4	0	8	0	0
Lamjung District	11,836	0	121	3,922	5	7,637	151	0
40601 DORDI RURAL MUNICIPALITY	20	0	4	10	0	2	4	0
40602 MARSHYANGDI RURAL MUNICIPALITY	82	0	45	18	0	7	12	0
40603 KWHOLA SOTHAR RURAL MUNICIPALITY	16	0	0	7	0	9	0	0
40604 MADHYA NEPAL MUNICIPALITY	131	0	30	39	0	56	6	0
40605 BENSI SHAHAR MUNICIPALITY	7,157	0	20	2,886	0	4,138	113	0
40606 SUNDARBAZAR MUNICIPALITY	4,344	0	0	941	0	3,390	13	0
40607 RAINAS MUNICIPALITY	57	0	15	14	0	28	0	0
40608 DUDHAPOKHARI RURAL MUNICIPALITY	29	0	7	7	5	7	3	0
Tanahu District	3,248	0	414	388	0	543	1,882	21
40701 BHANU MUNICIPALITY	97	0	20	37	0	35	0	5
40702 BYAS MUNICIPALITY	435	0	160	129	0	128	2	16
40703 MYAGDE RURAL MUNICIPALITY	79	0	44	21	0	13	1	0
40704 SHUKLAGANDAKI MUNICIPALITY	2,190	0	47	110	0	165	1,868	0
40705 BHIMAD MUNICIPALITY	117	0	0	29	0	86	2	0
40706 GHIRING RURAL MUNICIPALITY	7	0	1	1	0	5	0	0
40707 RHISHING RURAL MUNICIPALITY	2	0	1	1	0	0	0	0
40708 DEVGHAT RURAL MUNICIPALITY	10	0	9	0	0	0	1	0
40709 BANDIPUR RURAL MUNICIPALITY	183	0	90	60	0	30	3	0
40710 AANBU KHAIRENI RURAL MUNICIPALITY	128	0	42	0	0	81	5	0

1) NSIC stands for Nepal Standard Industrial Classification.

2) Includes "Not reported", "Unknown" and so on.

Table 7-2 Number of Persons Engaged by Section of Industrial Classification, Kind of Business Place and Local Level.

District and Local Level	Section of NSIC <sup>1)</sup>							
	K							
	Financial and Insurance							
	Kind of Business Place							
	Total	Street Business	Home Business	Business Building	Traditional Market	Modern Shopping Mall + Exclusive Block or Building	Others	Not Stated <sup>2)</sup>
Nawalparasi East District	1,427	0	120	487	3	773	44	0
40801 GAIDAKOT MUNICIPALITY	614	0	24	107	3	475	5	0
40802 BULINGTAR RURAL MUNICIPALITY	32	0	4	5	0	8	15	0
40803 BUNGDIKALI RURAL MUNICIPALITY	66	0	18	11	0	14	23	0
40804 HUPSEKOT RURAL MUNICIPALITY	56	0	19	30	0	6	1	0
40805 DEVCHULI MUNICIPALITY	163	0	12	108	0	43	0	0
40806 KAWASOTI MUNICIPALITY	317	0	0	138	0	179	0	0
40807 MADHYA BINDU MUNICIPALITY	118	0	43	41	0	34	0	0
40808 BINAYI TRIBENI RURAL MUNICIPALITY	61	0	0	47	0	14	0	0
Syangja District	952	0	197	484	9	214	48	0
40901 PUTALIBAZAR MUNICIPALITY	239	0	43	188	8	0	0	0
40902 PHEDIKHOLA RURAL MUNICIPALITY	22	0	18	4	0	0	0	0
40903 AANDHIKHOLA RURAL MUNICIPALITY	35	0	0	35	0	0	0	0
40904 ARJUN CHOUPARI RURAL MUNICIPALITY	21	0	0	5	0	16	0	0
40905 BHIRKOT MUNICIPALITY	209	0	70	18	0	74	47	0
40906 BIRUWA RURAL MUNICIPALITY	47	0	4	43	0	0	0	0
40907 HARINAS RURAL MUNICIPALITY	17	0	4	13	0	0	0	0
40908 CHAPAKOT MUNICIPALITY	60	0	5	39	0	16	0	0
40909 WALLING MUNICIPALITY	205	0	48	77	0	80	0	0
40910 GALYANG MUNICIPALITY	32	0	5	5	0	22	0	0
40911 KALIGANDAKI RURAL MUNICIPALITY	65	0	0	57	1	6	1	0
Syangja District	525	0	46	94	2	377	6	0
41001 MODI RURAL MUNICIPALITY	45	0	13	1	0	27	4	0
41002 JALJALA RURAL MUNICIPALITY	29	0	0	3	0	26	0	0
41003 KUSHMA MUNICIPALITY	316	0	26	69	1	220	0	0
41004 PHALEBAS MUNICIPALITY	66	0	2	18	1	44	1	0
41005 MAHASHILA RURAL MUNICIPALITY	10	0	0	3	0	6	1	0
41006 BIHADI RURAL MUNICIPALITY	6	0	0	0	0	6	0	0
41007 PAIYU RURAL MUNICIPALITY	53	0	5	0	0	48	0	0
Baglung District	1,733	0	67	868	2	653	143	0
41101 BAGLUNG MUNICIPALITY	434	0	16	324	0	48	46	0
41102 KATHEKHOLA RURAL MUNICIPALITY	140	0	4	136	0	0	0	0
41103 TARAKHOLA RURAL MUNICIPALITY	17	0	6	4	0	0	7	0
41104 TAMANKHOLA RURAL MUNICIPALITY	7	0	0	0	0	7	0	0
41105 DHORPATAN MUNICIPALITY	104	0	28	46	0	30	0	0
41106 NISIKHOLA RURAL MUNICIPALITY	7	0	0	7	0	0	0	0
41107 BADIGAD RURAL MUNICIPALITY	52	0	9	36	0	7	0	0
41108 GALKOT MUNICIPALITY	296	0	2	204	2	35	53	0
41109 BARENG RURAL MUNICIPALITY	37	0	0	0	0	0	37	0
41110 JAIMUNI MUNICIPALITY	639	0	2	111	0	526	0	0

1) NSIC stands for Nepal Standard Industrial Classification.

2) Includes "Not reported ", "Unknown" and so on.



Table 7-2 Number of Persons Engaged by Section of Industrial Classification, Kind of Business Place and Local Level.

District and Local Level	Section of NSIC <sup>1)</sup>							
	P							
	Education							
	Kind of Business Place							
	Total	Street Business	Home Business	Business Building	Traditional Market	Modern Shopping Mall + Exclusive Block or Building	Others	Not Stated <sup>2)</sup>
<b>Gandaki Province</b>								
Total	61,054	0	2,407	4,504	20	4,288	1,450	74
Metropolitan City	16,958	0	565	1,866	20	1,491	443	35
Municipality	25,084	0	1,043	1,552	0	1,753	647	32
Rural Municipality	19,012	0	799	1,086	0	1,044	360	7
<b>401 Gorkha</b>								
Total	5,300	0	287	887	0	316	236	0
Municipality	2,161	0	157	406	0	144	183	0
Rural Municipality	3,139	0	130	481	0	172	53	0
<b>402 Manang</b>								
Total	247	0	10	106	0	13	0	0
Rural Municipality	247	0	10	106	0	13	0	0
<b>403 Mustang</b>								
Total	470	0	0	35	0	34	0	0
Rural Municipality	470	0	0	35	0	34	0	0
<b>404 Myagdi</b>								
Total	2,698	0	54	17	0	205	36	0
Municipality	1,046	0	31	16	0	104	36	0
Rural Municipality	1,652	0	23	1	0	101	0	0
<b>405 Kaski</b>								
Total	18,730	0	567	1,868	20	1,596	473	35
Metropolitan City	16,958	0	565	1,866	20	1,491	443	35
Rural Municipality	1,772	0	2	2	0	105	30	0
<b>406 Lami</b>								
Total	4,346	0	422	360	0	260	50	0
Municipality	3,013	0	276	190	0	203	45	0
Rural Municipality	1,333	0	146	170	0	57	5	0

1) NSIC stands for Nepal Standard Industrial Classification.

2) Includes "Not reported ", "Unknown" and so on.

Table 7-2 Number of Persons Engaged by Section of Industrial Classification, Kind of Business Place and Local Level.

District and Local Level	Section of NSIC <sup>1)</sup>							
	P							
	Education							
	Kind of Business Place							
	Total	Street Business	Home Business	Business Building	Traditional Market	Modern Shopping Mall + Exclusive Block or Building	Others	Not Stated <sup>2)</sup>
<b>407 Tanahu</b>								
Total	7,209	0	249	252	0	6,621	49	38
Municipality	4,739	0	158	171	0	4,358	20	32
Rural Municipality	2,470	0	91	81	0	2,263	29	6
<b>408 Nawalparasi East</b>								
Total	6,672	0	301	221	0	6,065	85	0
Municipality	4,937	0	211	194	0	4,463	69	0
Rural Municipality	1,735	0	90	27	0	1,602	16	0
<b>409 Syangja</b>								
Total	5,705	0	226	26	0	5,171	282	0
Municipality	3,758	0	101	24	0	3,363	270	0
Rural Municipality	1,947	0	125	2	0	1,808	12	0
<b>410 Parbat</b>								
Total	3,534	0	46	220	0	3,265	2	1
Municipality	1,509	0	32	116	0	1,359	2	0
Rural Municipality	2,025	0	14	104	0	1,906	0	1
<b>411 Baglung</b>								
Total	6,143	0	245	512	0	5,149	237	0
Municipality	3,921	0	77	435	0	3,387	22	0
Rural Municipality	2,222	0	168	77	0	1,762	215	0

1) NSIC stands for Nepal Standard Industrial Classification.

2) Includes "Not reported ", "Unknown" and so on.

Table 7-2 Number of Persons Engaged by Section of Industrial Classification, Kind of Business Place and Local Level.

District and Local Level	Section of NSIC <sup>1)</sup>							
	P							
	Education							
	Kind of Business Place							
	Total	Street Business	Home Business	Business Building	Traditional Market	Modern Shopping Mall + Exclusive Block or Building	Others	Not Stated <sup>2)</sup>
Gorkha District	5,300	0	287	887	0	3,890	236	0
40101 CHUMANUBRI RURAL MUNICIPALITY	96	0	0	0	0	82	14	0
40102 AJIRKOT RURAL MUNICIPALITY	308	0	23	3	0	281	1	0
40103 BARPAK SULIKOT RURAL MUNICIPALITY	408	0	0	2	0	404	2	0
40104 DHARCHE RURAL MUNICIPALITY	205	0	0	0	0	205	0	0
40105 AARUGHAT RURAL MUNICIPALITY	414	0	37	39	0	326	12	0
40106 BHIMSEN THAPA RURAL MUNICIPALITY	436	0	0	116	0	320	0	0
40107 SIRANCHOWK RURAL MUNICIPALITY	476	0	70	140	0	266	0	0
40108 PALUNGTAR MUNICIPALITY	710	0	43	41	0	592	34	0
40109 GORKHA MUNICIPALITY	1,451	0	114	365	0	823	149	0
40110 SHAHID LAKHAN RURAL MUNICIPALITY	390	0	0	43	0	332	15	0
40111 GANDAKI RURAL MUNICIPALITY	406	0	0	138	0	259	9	0
Manang District	247	0	10	106	0	131	0	0
40201 NARPA BHUMI RURAL MUNICIPALITY	11	0	0	0	0	11	0	0
40202 MANANG NGISHANG RURAL MUNICIPALITY	69	0	10	0	0	59	0	0
40203 CHAME RURAL MUNICIPALITY	61	0	0	0	0	61	0	0
40204 NASAON RURAL MUNICIPALITY	106	0	0	106	0	0	0	0
Mustang District	470	0	0	35	0	435	0	0
40301 LO-GHEKAR DAMODARKUNDA RURAL MUNICIPA	32	0	0	3	0	29	0	0
40302 GHARPAJHONG RURAL MUNICIPALITY	131	0	0	32	0	99	0	0
40303 WARAGUNG MUKTIKSHETRA RURAL MUNICIPAL	85	0	0	0	0	85	0	0
40304 LOMANTHANG RURAL MUNICIPALITY	33	0	0	0	0	33	0	0
40305 THASANG RURAL MUNICIPALITY	189	0	0	0	0	189	0	0
Myagdi District	2,698	0	54	17	0	2,591	36	0
40401 ANNA PURNA RURAL MUNICIPALITY	342	0	0	0	0	342	0	0
40402 RAGHUGANGA RURAL MUNICIPALITY	293	0	0	1	0	292	0	0
40403 DHAWALAGIRI RURAL MUNICIPALITY	273	0	1	0	0	272	0	0
40404 MALIKA RURAL MUNICIPALITY	358	0	20	0	0	338	0	0
40405 MANGALA RURAL MUNICIPALITY	386	0	2	0	0	384	0	0
40406 BENI MUNICIPALITY	1,046	0	31	16	0	963	36	0
Kaski District	18,730	0	567	1,868	20	15,767	473	35
40501 MADI RURAL MUNICIPALITY	375	0	0	0	0	375	0	0
40502 MACHHAPUCHCHHRE RURAL MUNICIPALITY	520	0	0	0	0	491	29	0
40503 ANNA PURNA RURAL MUNICIPALITY	531	0	2	2	0	526	1	0
40504 POKHARA METROPOLITIAN CITY	16,958	0	565	1,866	20	14,029	443	35
40505 RUPA RURAL MUNICIPALITY	346	0	0	0	0	346	0	0
Lamjung District	4,346	0	422	360	0	3,514	50	0
40601 DORDI RURAL MUNICIPALITY	421	0	108	25	0	288	0	0
40602 MARSHYANGDI RURAL MUNICIPALITY	459	0	34	84	0	341	0	0
40603 KWHOLA SOTHAR RURAL MUNICIPALITY	229	0	0	58	0	171	0	0
40604 MADHYA NEPAL MUNICIPALITY	657	0	200	32	0	407	18	0
40605 BENSI SHAHAR MUNICIPALITY	1,003	0	15	119	0	842	27	0
40606 SUNDARBAZAR MUNICIPALITY	915	0	0	22	0	893	0	0
40607 RAINAS MUNICIPALITY	438	0	61	17	0	360	0	0
40608 DUDHAPOKHARI RURAL MUNICIPALITY	224	0	4	3	0	212	5	0
Tanahu District	7,209	0	249	252	0	6,621	49	38
40701 BHANU MUNICIPALITY	762	0	25	31	0	706	0	0
40702 BYAS MUNICIPALITY	2,021	0	90	58	0	1,854	0	19
40703 MYAGDE RURAL MUNICIPALITY	373	0	0	35	0	338	0	0
40704 SHUKLAGANDAKI MUNICIPALITY	1,257	0	42	81	0	1,134	0	0
40705 BHIMAD MUNICIPALITY	699	0	1	1	0	664	20	13
40706 GHIRING RURAL MUNICIPALITY	333	0	0	7	0	326	0	0
40707 RHISHING RURAL MUNICIPALITY	409	0	0	31	0	378	0	0
40708 DEVGHAT RURAL MUNICIPALITY	316	0	52	0	0	235	29	0
40709 BANDIPUR RURAL MUNICIPALITY	521	0	28	7	0	486	0	0
40710 AANBU KHAIRENI RURAL MUNICIPALITY	518	0	11	1	0	500	0	6

1) NSIC stands for Nepal Standard Industrial Classification.

2) Includes "Not reported", "Unknown" and so on.

Table 7-2 Number of Persons Engaged by Section of Industrial Classification, Kind of Business Place and Local Level.

District and Local Level	Section of NSIC <sup>1)</sup>							
	P							
	Education							
	Kind of Business Place							
	Total	Street Business	Home Business	Business Building	Traditional Market	Modern Shopping Mall + Exclusive Block or Building	Others	Not Stated <sup>2)</sup>
Nawalparasi East District	6,672	0	301	221	0	6,065	85	0
40801 GAIDAKOT MUNICIPALITY	1,701	0	141	59	0	1,462	39	0
40802 BULINGTAR RURAL MUNICIPALITY	328	0	1	23	0	294	10	0
40803 BUNGDIKALI RURAL MUNICIPALITY	331	0	1	0	0	324	6	0
40804 HUPSEKOT RURAL MUNICIPALITY	521	0	88	2	0	431	0	0
40805 DEVCHULI MUNICIPALITY	1,010	0	5	84	0	921	0	0
40806 KAWASOTI MUNICIPALITY	1,367	0	40	38	0	1,259	30	0
40807 MADHYA BINDU MUNICIPALITY	859	0	25	13	0	821	0	0
40808 BINAYI TRIBENI RURAL MUNICIPALITY	555	0	0	2	0	553	0	0
Syangja District	5,705	0	226	26	0	5,171	282	0
40901 PUTALIBAZAR MUNICIPALITY	976	0	2	0	0	705	269	0
40902 PHEDIKHOLA RURAL MUNICIPALITY	252	0	116	0	0	124	12	0
40903 AANDHIKHOLA RURAL MUNICIPALITY	428	0	1	0	0	427	0	0
40904 ARJUN CHOUPARI RURAL MUNICIPALITY	294	0	6	1	0	287	0	0
40905 BHIRKOT MUNICIPALITY	478	0	53	9	0	416	0	0
40906 BIRUWA RURAL MUNICIPALITY	294	0	0	0	0	294	0	0
40907 HARINAS RURAL MUNICIPALITY	304	0	1	1	0	302	0	0
40908 CHAPAKOT MUNICIPALITY	546	0	2	0	0	544	0	0
40909 WALLING MUNICIPALITY	1,099	0	14	14	0	1,071	0	0
40910 GALYANG MUNICIPALITY	659	0	30	1	0	627	1	0
40911 KALIGANDAKI RURAL MUNICIPALITY	375	0	1	0	0	374	0	0
Syangja District	3,534	0	46	220	0	3,265	2	1
41001 MODI RURAL MUNICIPALITY	559	0	8	86	0	465	0	0
41002 JALJALA RURAL MUNICIPALITY	466	0	6	18	0	441	0	1
41003 KUSHMA MUNICIPALITY	903	0	31	35	0	837	0	0
41004 PHALEBAS MUNICIPALITY	606	0	1	81	0	522	2	0
41005 MAHASHILA RURAL MUNICIPALITY	251	0	0	0	0	251	0	0
41006 BIHADI RURAL MUNICIPALITY	336	0	0	0	0	336	0	0
41007 PAIYU RURAL MUNICIPALITY	413	0	0	0	0	413	0	0
Baglung District	6,143	0	245	512	0	5,149	237	0
41101 BAGLUNG MUNICIPALITY	1,780	0	36	357	0	1,365	22	0
41102 KATHEKHOLA RURAL MUNICIPALITY	582	0	33	22	0	527	0	0
41103 TARAKHOLA RURAL MUNICIPALITY	265	0	71	18	0	84	92	0
41104 TAMANKHOLA RURAL MUNICIPALITY	188	0	5	2	0	149	32	0
41105 DHORPATAN MUNICIPALITY	496	0	37	13	0	446	0	0
41106 NISIKHOLA RURAL MUNICIPALITY	357	0	41	0	0	316	0	0
41107 BADIGAD RURAL MUNICIPALITY	613	0	14	35	0	564	0	0
41108 GALKOT MUNICIPALITY	915	0	0	46	0	869	0	0
41109 BARENG RURAL MUNICIPALITY	217	0	4	0	0	122	91	0
41110 JAIMUNI MUNICIPALITY	730	0	4	19	0	707	0	0

1) NSIC stands for Nepal Standard Industrial Classification.

2) Includes "Not reported ", "Unknown" and so on.

Table 7-2 Number of Persons Engaged by Section of Industrial Classification, Kind of Business Place and Local Level.

District and Local Level	Section of NSIC <sup>1)</sup>							
	Q							
	Human Health and Social Work							
	Kind of Business Place							
	Total	Street Business	Home Business	Business Building	Traditional Market	Modern Shopping Mall + Exclusive Block or Building	Others	Not Stated <sup>2)</sup>
<b>Gandaki Province</b>								
Total	17,215	14	1,752	3,454	208	9,527	2,249	11
Metropolitan City	6,031	0	261	722	23	4,690	329	6
Municipality	6,342	13	721	1,659	156	2,876	912	5
Rural Municipality	4,842	1	770	1,073	29	1,961	1,008	0
<b>401 Gorkha</b>								
Total	1,943	3	141	326	22	624	827	0
Municipality	897	3	58	149	4	283	400	0
Rural Municipality	1,046	0	83	177	18	341	427	0
<b>402 Manang</b>								
Total	95	0	1	20	0	63	11	0
Rural Municipality	95	0	1	20	0	63	11	0
<b>403 Mustang</b>								
Total	116	0	0	25	0	90	1	0
Rural Municipality	116	0	0	25	0	90	1	0
<b>404 Myagdi</b>								
Total	1,330	0	259	301	0	732	38	0
Municipality	651	0	135	73	0	434	9	0
Rural Municipality	679	0	124	228	0	298	29	0
<b>405 Kaski</b>								
Total	6,278	0	276	744	25	4,847	380	6
Metropolitan City	6,031	0	261	722	23	4,690	329	6
Rural Municipality	247	0	15	22	2	157	51	0
<b>406 Lamjung</b>								
Total	1,186	1	217	370	9	443	145	1
Municipality	795	1	129	254	1	325	84	1
Rural Municipality	391	0	88	116	8	118	61	0

1) NSIC stands for Nepal Standard Industrial Classification.

2) Includes "Not reported", "Unknown" and so on.

Table 7-2 Number of Persons Engaged by Section of Industrial Classification, Kind of Business Place and Local Level.

District and Local Level	Section of NSIC <sup>1)</sup>							
	Q							
	Human Health and Social Work							
	Kind of Business Place							
	Total	Street Business	Home Business	Business Building	Traditional Market	Modern Shopping Mall + Exclusive Block or Building	Others	Not Stated <sup>2)</sup>
<b>407 Tanahu</b>								
Total	1,814	1	241	282	24	1,019	243	4
Municipality	1,234	1	155	150	24	707	193	4
Rural Municipality	580	0	86	132	0	312	50	0
<b>408 Nawalparasi East</b>								
Total	1,130	5	98	240	127	543	117	0
Municipality	842	4	72	193	127	432	14	0
Rural Municipality	288	1	26	47	0	111	103	0
<b>409 Syangja</b>								
Total	960	0	183	271	0	375	131	0
Municipality	457	0	66	77	0	223	91	0
Rural Municipality	503	0	117	194	0	152	40	0
<b>410 Parbat</b>								
Total	533	0	47	79	1	340	66	0
Municipality	229	0	12	37	0	161	19	0
Rural Municipality	304	0	35	42	1	179	47	0
<b>411 Baglung</b>								
Total	1,830	4	289	796	0	451	290	0
Municipality	1,237	4	94	726	0	311	102	0
Rural Municipality	593	0	195	70	0	140	188	0

1) NSIC stands for Nepal Standard Industrial Classification.

2) Includes "Not reported ", "Unknown" and so on.

Table 7-2 Number of Persons Engaged by Section of Industrial Classification, Kind of Business Place and Local Level.

District and Local Level	Section of NSIC <sup>1)</sup>							
	Q							
	Human Health and Social Work							
	Kind of Business Place							
	Total	Street Business	Home Business	Business Building	Traditional Market	Modern Shopping Mall + Exclusive Block or Building	Others	Not Stated <sup>2)</sup>
Gorkha District	1,943	3	141	326	22	624	827	0
40101 CHUMANUBRI RURAL MUNICIPALITY	80	0	0	0	0	58	22	0
40102 AJIRKOT RURAL MUNICIPALITY	100	0	19	15	8	46	12	0
40103 BARPAK SULIKOT RURAL MUNICIPALITY	115	0	6	11	6	35	57	0
40104 DHARCHE RURAL MUNICIPALITY	82	0	6	11	2	25	38	0
40105 AARUGHAT RURAL MUNICIPALITY	78	0	15	12	0	36	15	0
40106 BHIMSEN THAPA RURAL MUNICIPALITY	147	0	14	16	0	24	93	0
40107 SIRANCHOWK RURAL MUNICIPALITY	109	0	11	50	0	28	20	0
40108 PALUNGTAR MUNICIPALITY	239	0	14	48	4	75	98	0
40109 GORKHA MUNICIPALITY	658	3	44	101	0	208	302	0
40110 SHAHID LAKHAN RURAL MUNICIPALITY	117	0	2	14	2	41	58	0
40111 GANDAKI RURAL MUNICIPALITY	218	0	10	48	0	48	112	0
Manang District	95	0	1	20	0	63	11	0
40201 NARPA BHUMI RURAL MUNICIPALITY	13	0	1	0	0	11	1	0
40202 MANANG NGISHANG RURAL MUNICIPALITY	39	0	0	0	0	30	9	0
40203 CHAME RURAL MUNICIPALITY	23	0	0	0	0	22	1	0
40204 NASAON RURAL MUNICIPALITY	20	0	0	20	0	0	0	0
Mustang District	116	0	0	25	0	90	1	0
40301 LO-GHEKAR DAMODARKUNDA RURAL MUNICIPALITY	15	0	0	0	0	15	0	0
40302 GHARPAJHONG RURAL MUNICIPALITY	48	0	0	16	0	32	0	0
40303 WARAGUNG MUKTIKSHETRA RURAL MUNICIPALITY	22	0	0	5	0	16	1	0
40304 LOMANTHANG RURAL MUNICIPALITY	9	0	0	4	0	5	0	0
40305 THASANG RURAL MUNICIPALITY	22	0	0	0	0	22	0	0
Myagdi District	1,330	0	259	301	0	732	38	0
40401 ANNA PURNA RURAL MUNICIPALITY	147	0	6	28	0	113	0	0
40402 RAGHUGANGA RURAL MUNICIPALITY	201	0	54	69	0	78	0	0
40403 DHAWALAGIRI RURAL MUNICIPALITY	92	0	13	34	0	45	0	0
40404 MALIKA RURAL MUNICIPALITY	124	0	43	18	0	37	26	0
40405 MANGALA RURAL MUNICIPALITY	115	0	8	79	0	25	3	0
40406 BENI MUNICIPALITY	651	0	135	73	0	434	9	0
Kaski District	6,278	0	276	744	25	4,847	380	6
40501 MADI RURAL MUNICIPALITY	72	0	2	2	1	59	8	0
40502 MACHHAPUCHCHHRE RURAL MUNICIPALITY	58	0	11	2	0	35	10	0
40503 ANNA PURNA RURAL MUNICIPALITY	70	0	1	17	0	28	24	0
40504 POKHARA METROPOLITAN CITY	6,031	0	261	722	23	4,690	329	6
40505 RUPA RURAL MUNICIPALITY	47	0	1	1	1	35	9	0
Lamjung District	1,186	1	217	370	9	443	145	1
40601 DORDI RURAL MUNICIPALITY	114	0	26	50	0	20	18	0
40602 MARSHYANGDI RURAL MUNICIPALITY	113	0	51	20	0	28	14	0
40603 KWHOLA SOTHAR RURAL MUNICIPALITY	64	0	6	27	0	23	8	0
40604 MADHYA NEPAL MUNICIPALITY	177	0	51	31	1	72	21	1
40605 BENSI SHAHAR MUNICIPALITY	350	0	51	137	0	127	35	0
40606 SUNDARBAZAR MUNICIPALITY	186	1	8	80	0	76	21	0
40607 RAINAS MUNICIPALITY	82	0	19	6	0	50	7	0
40608 DUDHAPOKHARI RURAL MUNICIPALITY	100	0	5	19	8	47	21	0
Tanahu District	1,814	1	241	282	24	1,019	243	4
40701 BHANU MUNICIPALITY	107	0	26	18	0	44	17	2
40702 BYAS MUNICIPALITY	672	0	64	70	0	501	35	2
40703 MYAGDE RURAL MUNICIPALITY	32	0	5	13	0	4	10	0
40704 SHUKLAGANDAKI MUNICIPALITY	391	1	53	41	24	144	128	0
40705 BHIMAD MUNICIPALITY	64	0	12	21	0	18	13	0
40706 GHIRING RURAL MUNICIPALITY	22	0	1	4	0	17	0	0
40707 RHISHING RURAL MUNICIPALITY	102	0	19	69	0	14	0	0
40708 DEVGHAT RURAL MUNICIPALITY	203	0	3	6	0	184	10	0
40709 BANDIPUR RURAL MUNICIPALITY	140	0	36	24	0	62	18	0
40710 AANBU KHAIRENI RURAL MUNICIPALITY	81	0	22	16	0	31	12	0

1) NSIC stands for Nepal Standard Industrial Classification.

2) Includes "Not reported", "Unknown" and so on.

Table 7-2 Number of Persons Engaged by Section of Industrial Classification, Kind of Business Place and Local Level.

District and Local Level	Section of NSIC <sup>1)</sup>							
	Q							
	Human Health and Social Work							
	Kind of Business Place							
	Total	Street Business	Home Business	Business Building	Traditional Market	Modern Shopping Mall + Exclusive Block or Building	Others	Not Stated <sup>2)</sup>
Nawalparasi East District	1,130	5	98	240	127	543	117	0
40801 GAIDAKOT MUNICIPALITY	172	2	22	61	0	78	9	0
40802 BULINGTAR RURAL MUNICIPALITY	89	0	1	11	0	43	34	0
40803 BUNGIKALI RURAL MUNICIPALITY	79	1	5	3	0	37	33	0
40804 HUPSEKOT RURAL MUNICIPALITY	49	0	18	2	0	16	13	0
40805 DEVCHULI MUNICIPALITY	164	0	9	21	0	133	1	0
40806 KAWASOTI MUNICIPALITY	439	0	37	94	127	179	2	0
40807 MADHYA BINDU MUNICIPALITY	67	2	4	17	0	42	2	0
40808 BINAYI TRIBENI RURAL MUNICIPALITY	71	0	2	31	0	15	23	0
Syangja District	960	0	183	271	0	375	131	0
40901 PUTALIBAZAR MUNICIPALITY	78	0	21	36	0	15	6	0
40902 PHEDIKHOLA RURAL MUNICIPALITY	31	0	13	18	0	0	0	0
40903 AANDHIKHOLA RURAL MUNICIPALITY	54	0	0	5	0	49	0	0
40904 ARJUN CHOUPARI RURAL MUNICIPALITY	26	0	0	15	0	11	0	0
40905 BHIRKOT MUNICIPALITY	79	0	17	12	0	43	7	0
40906 BIRUWA RURAL MUNICIPALITY	296	0	97	145	0	14	40	0
40907 HARINAS RURAL MUNICIPALITY	25	0	3	1	0	21	0	0
40908 CHAPAKOT MUNICIPALITY	77	0	1	8	0	68	0	0
40909 WALLING MUNICIPALITY	134	0	8	12	0	49	65	0
40910 GALYANG MUNICIPALITY	89	0	19	9	0	48	13	0
40911 KALIGANDAKI RURAL MUNICIPALITY	71	0	4	10	0	57	0	0
Syangja District	533	0	47	79	1	340	66	0
41001 MODI RURAL MUNICIPALITY	74	0	8	17	0	43	6	0
41002 JALJALA RURAL MUNICIPALITY	95	0	14	10	1	49	21	0
41003 KUSHMA MUNICIPALITY	135	0	10	19	0	92	14	0
41004 PHALEBAS MUNICIPALITY	94	0	2	18	0	69	5	0
41005 MAHASHILA RURAL MUNICIPALITY	51	0	1	15	0	35	0	0
41006 BIHADI RURAL MUNICIPALITY	37	0	1	0	0	30	6	0
41007 PAIYU RURAL MUNICIPALITY	47	0	11	0	0	22	14	0
Baglung District	1,830	4	289	796	0	451	290	0
41101 BAGLUNG MUNICIPALITY	375	0	42	189	0	123	21	0
41102 KATHEKHOLA RURAL MUNICIPALITY	352	0	156	24	0	44	128	0
41103 TARAKHOLA RURAL MUNICIPALITY	38	0	8	0	0	2	28	0
41104 TAMANKHOLA RURAL MUNICIPALITY	27	0	5	3	0	13	6	0
41105 DHORPATAN MUNICIPALITY	64	3	36	6	0	17	2	0
41106 NISIKHOLA RURAL MUNICIPALITY	24	0	11	4	0	8	1	0
41107 BADIGAD RURAL MUNICIPALITY	118	0	11	26	0	56	25	0
41108 GALKOT MUNICIPALITY	214	0	6	116	0	81	11	0
41109 BARENG RURAL MUNICIPALITY	34	0	4	13	0	17	0	0
41110 JAIMUNI MUNICIPALITY	584	1	10	415	0	90	68	0

1) NSIC stands for Nepal Standard Industrial Classification.

2) Includes "Not reported ", "Unknown" and so on.



Table 7-2 Number of Persons Engaged by Section of Industrial Classification, Kind of Business Place and Local Level.

District and Local Level	Section of NSIC <sup>1)</sup>							
	L+M+N+R+S							
	Real Estate, Professional & Scientific Activities, Administrative Services, Arts & Entertainment, Other Services							
	Kind of Business Place							
	Total	Street Business	Home Business	Business Building	Traditional Market	Modern Shopping Mall + Exclusive Block or Building	Others	Not Stated <sup>2)</sup>
<b>Gandaki Province</b>								
Total	20,013	49	3,898	8,371	864	3,722	3,076	33
Metropolitan City	7,539	23	1,023	3,362	650	1,989	481	11
Municipality	7,950	15	2,024	3,474	163	1,264	1,001	9
Rural Municipality	4,524	11	851	1,535	51	469	1,594	13
<b>401 Gorkha</b>								
Total	2,571	8	312	1,147	28	214	862	0
Municipality	1,468	8	153	921	9	77	300	0
Rural Municipality	1,103	0	159	226	19	137	562	0
<b>402 Manang</b>								
Total	70	0	26	22	0	13	9	0
Rural Municipality	70	0	26	22	0	13	9	0
<b>403 Mustang</b>								
Total	127	0	13	75	0	15	24	0
Rural Municipality	127	0	13	75	0	15	24	0
<b>404 Myagdi</b>								
Total	1,105	10	400	424	26	206	39	0
Municipality	703	0	253	219	26	171	34	0
Rural Municipality	402	10	147	205	0	35	5	0
<b>405 Kaski</b>								
Total	7,818	23	1,067	3,452	654	2,075	533	14
Metropolitan City	7,539	23	1,023	3,362	650	1,989	481	11
Rural Municipality	279	0	44	90	4	86	52	3
<b>406 Lamjung</b>								
Total	1,013	1	225	427	16	173	171	0
Municipality	823	1	187	370	10	148	107	0
Rural Municipality	190	0	38	57	6	25	64	0

1) NSIC stands for Nepal Standard Industrial Classification.

2) Includes "Not reported ", "Unknown" and so on.

Table 7-2 Number of Persons Engaged by Section of Industrial Classification, Kind of Business Place and Local Level.

District and Local Level	Section of NSIC <sup>1)</sup>							
	L+M+N+R+S							
	Real Estate, Professional & Scientific Activities, Administrative Services, Arts & Entertainment, Other Services							
	Kind of Business Place							
	Total	Street Business	Home Business	Business Building	Traditional Market	Modern Shopping Mall + Exclusive Block or Building	Others	Not Stated <sup>2)</sup>
<b>407 Tanahu</b>								
Total	1,347	3	654	474	14	86	105	11
Municipality	972	2	454	371	14	62	60	9
Rural Municipality	375	1	200	103	0	24	45	2
<b>408 Nawalparasi East</b>								
Total	1,552	1	409	622	73	308	139	0
Municipality	1,294	1	353	551	73	280	36	0
Rural Municipality	258	0	56	71	0	28	103	0
<b>409 Syangja</b>								
Total	801	0	357	304	15	40	85	0
Municipality	541	0	315	133	15	40	38	0
Rural Municipality	260	0	42	171	0	0	47	0
<b>410 Parbat</b>								
Total	456	0	184	123	13	73	55	8
Municipality	205	0	110	59	10	11	15	0
Rural Municipality	251	0	74	64	3	62	40	8
<b>411 Baglung</b>								
Total	3,153	3	251	1,301	25	519	1,054	0
Municipality	1,944	3	199	850	6	475	411	0
Rural Municipality	1,209	0	52	451	19	44	643	0

1) NSIC stands for Nepal Standard Industrial Classification.

2) Includes "Not reported ", "Unknown" and so on.

Table 7-2 Number of Persons Engaged by Section of Industrial Classification, Kind of Business Place and Local Level.

District and Local Level	Section of NSIC <sup>1)</sup>							
	L+M+N+R+S							
	Real Estate, Professional & Scientific Activities, Administrative Services, Arts & Entertainment, Other Services							
	Kind of Business Place							
	Total	Street Business	Home Business	Business Building	Traditional Market	Modern Shopping Mall + Exclusive Block or Building	Others	Not Stated <sup>2)</sup>
Gorkha District	2,571	8	312	1,147	28	214	862	0
40101 CHUMANUBRI RURAL MUNICIPALITY	128	0	14	0	0	6	108	0
40102 AJIRKOT RURAL MUNICIPALITY	71	0	21	6	7	14	23	0
40103 BARPAK SULIKOT RURAL MUNICIPALITY	123	0	11	18	0	11	83	0
40104 DHARCHE RURAL MUNICIPALITY	80	0	16	11	2	6	45	0
40105 AARUGHAT RURAL MUNICIPALITY	77	0	19	15	0	4	39	0
40106 BHIMSEN THAPA RURAL MUNICIPALITY	94	0	36	7	0	3	48	0
40107 SIRANCHOWK RURAL MUNICIPALITY	79	0	13	34	0	7	25	0
40108 PALUNGTAR MUNICIPALITY	266	0	32	126	1	6	101	0
40109 GORKHA MUNICIPALITY	1,202	8	121	795	8	71	199	0
40110 SHAHID LAKHAN RURAL MUNICIPALITY	226	0	25	50	5	49	97	0
40111 GANDAKI RURAL MUNICIPALITY	225	0	4	85	5	37	94	0
Manang District	70	0	26	22	0	13	9	0
40201 NARPA BHUMI RURAL MUNICIPALITY	8	0	0	0	0	5	3	0
40202 MANANG NGISHANG RURAL MUNICIPALITY	21	0	0	20	0	1	0	0
40203 CHAME RURAL MUNICIPALITY	35	0	22	0	0	7	6	0
40204 NASAON RURAL MUNICIPALITY	6	0	4	2	0	0	0	0
Mustang District	127	0	13	75	0	15	24	0
40301 LO-GHEKAR DAMODARKUNDA RURAL MUNICIPALITY	2	0	2	0	0	0	0	0
40302 GHARPAJHONG RURAL MUNICIPALITY	46	0	11	27	0	8	0	0
40303 WARAGUNG MUKTIKSHETRA RURAL MUNICIPALITY	45	0	0	21	0	0	24	0
40304 LOMANTHANG RURAL MUNICIPALITY	9	0	0	2	0	7	0	0
40305 THASANG RURAL MUNICIPALITY	25	0	0	25	0	0	0	0
Myagdi District	1,105	10	400	424	26	206	39	0
40401 ANNA PURNA RURAL MUNICIPALITY	56	0	2	39	0	14	1	0
40402 RAGHUGANGA RURAL MUNICIPALITY	91	0	16	66	0	9	0	0
40403 DHAWALAGIRI RURAL MUNICIPALITY	143	10	90	41	0	2	0	0
40404 MALIKA RURAL MUNICIPALITY	56	0	26	28	0	0	2	0
40405 MANGALA RURAL MUNICIPALITY	56	0	13	31	0	10	2	0
40406 BENI MUNICIPALITY	703	0	253	219	26	171	34	0
Kaski District	7,818	23	1,067	3,452	654	2,075	533	14
40501 MADI RURAL MUNICIPALITY	36	0	0	3	2	20	11	0
40502 MACHHAPUCHCHHRE RURAL MUNICIPALITY	60	0	16	16	0	21	7	0
40503 ANNA PURNA RURAL MUNICIPALITY	163	0	28	61	2	44	25	3
40504 POKHARA METROPOLITAN CITY	7,539	23	1,023	3,362	650	1,989	481	11
40505 RUPA RURAL MUNICIPALITY	20	0	0	10	0	1	9	0
Lamjung District	1,013	1	225	427	16	173	171	0
40601 DORDI RURAL MUNICIPALITY	39	0	5	23	0	2	9	0
40602 MARSHYANGDI RURAL MUNICIPALITY	52	0	16	7	2	0	27	0
40603 KWHOLA SOTHAR RURAL MUNICIPALITY	47	0	7	27	0	5	8	0
40604 MADHYA NEPAL MUNICIPALITY	103	1	34	31	6	19	12	0
40605 BENSI SHAHAR MUNICIPALITY	435	0	71	260	2	69	33	0
40606 SUNDARBAZAR MUNICIPALITY	227	0	62	56	0	56	53	0
40607 RAINAS MUNICIPALITY	58	0	20	23	2	4	9	0
40608 DUDHAPOKHARI RURAL MUNICIPALITY	52	0	10	0	4	18	20	0
Tanahu District	1,347	3	654	474	14	86	105	11
40701 BHANU MUNICIPALITY	65	0	39	8	3	5	6	4
40702 BYAS MUNICIPALITY	477	1	237	197	3	7	27	5
40703 MYAGDE RURAL MUNICIPALITY	58	0	24	12	0	3	19	0
40704 SHUKLAGANDAKI MUNICIPALITY	321	1	158	114	8	23	17	0
40705 BHIMAD MUNICIPALITY	109	0	20	52	0	27	10	0
40706 GHIRING RURAL MUNICIPALITY	19	0	2	6	0	1	9	1
40707 RHISHING RURAL MUNICIPALITY	53	0	18	35	0	0	0	0
40708 DEVGHAT RURAL MUNICIPALITY	13	0	4	3	0	1	5	0
40709 BANDIPUR RURAL MUNICIPALITY	134	1	77	41	0	8	6	1
40710 AANBU KHAIRENI RURAL MUNICIPALITY	98	0	75	6	0	11	6	0

1) NSIC stands for Nepal Standard Industrial Classification.

2) Includes "Not reported", "Unknown" and so on.

Table 7-2 Number of Persons Engaged by Section of Industrial Classification, Kind of Business Place and Local Level.

District and Local Level	Section of NSIC <sup>1)</sup>							
	L+M+N+R+S							
	Real Estate, Professional & Scientific Activities, Administrative Services, Arts & Entertainment, Other Services							
	Kind of Business Place							
	Total	Street Business	Home Business	Business Building	Traditional Market	Modern Shopping Mall + Exclusive Block or Building	Others	Not Stated <sup>2)</sup>
Nawalparasi East District	1,552	1	409	622	73	308	139	0
40801 GAIDAKOT MUNICIPALITY	427	1	139	165	13	87	22	0
40802 BULINGTAR RURAL MUNICIPALITY	61	0	6	7	0	3	45	0
40803 BUNGDIKALI RURAL MUNICIPALITY	62	0	7	8	0	2	45	0
40804 HUPSEKOT RURAL MUNICIPALITY	57	0	25	15	0	4	13	0
40805 DEVCHULI MUNICIPALITY	162	0	29	127	0	3	3	0
40806 KAWASOTI MUNICIPALITY	602	0	110	233	60	188	11	0
40807 MADHYA BINDU MUNICIPALITY	103	0	75	26	0	2	0	0
40808 BINAYI TRIBENI RURAL MUNICIPALITY	78	0	18	41	0	19	0	0
Syangja District	801	0	357	304	15	40	85	0
40901 PUTALIBAZAR MUNICIPALITY	167	0	105	53	6	3	0	0
40902 PHEDIKHOLA RURAL MUNICIPALITY	12	0	7	5	0	0	0	0
40903 AANDHIKHOLA RURAL MUNICIPALITY	13	0	3	4	0	0	6	0
40904 ARJUN CHOUPARI RURAL MUNICIPALITY	20	0	10	10	0	0	0	0
40905 BHIRKOT MUNICIPALITY	100	0	73	20	0	0	7	0
40906 BIRUWA RURAL MUNICIPALITY	171	0	0	130	0	0	41	0
40907 HARINAS RURAL MUNICIPALITY	14	0	9	5	0	0	0	0
40908 CHAPAKOT MUNICIPALITY	58	0	10	17	2	2	27	0
40909 WALLING MUNICIPALITY	118	0	79	36	1	0	2	0
40910 GALYANG MUNICIPALITY	98	0	48	7	6	35	2	0
40911 KALIGANDAKI RURAL MUNICIPALITY	30	0	13	17	0	0	0	0
Syangja District	456	0	184	123	13	73	55	8
41001 MODI RURAL MUNICIPALITY	78	0	31	13	2	29	3	0
41002 JALJALA RURAL MUNICIPALITY	92	0	10	32	1	15	27	7
41003 KUSHMA MUNICIPALITY	147	0	74	57	8	2	6	0
41004 PHALEBAS MUNICIPALITY	58	0	36	2	2	9	9	0
41005 MAHASHILA RURAL MUNICIPALITY	15	0	2	10	0	1	2	0
41006 BIHADI RURAL MUNICIPALITY	18	0	4	9	0	2	2	1
41007 PAIYU RURAL MUNICIPALITY	48	0	27	0	0	15	6	0
Baglung District	3,153	3	251	1,301	25	519	1,054	0
41101 BAGLUNG MUNICIPALITY	766	1	93	508	1	96	67	0
41102 KATHEKHOLA RURAL MUNICIPALITY	1,028	0	8	408	0	11	601	0
41103 TARAKHOLA RURAL MUNICIPALITY	46	0	21	1	0	16	8	0
41104 TAMANKHOLA RURAL MUNICIPALITY	7	0	0	6	0	1	0	0
41105 DHORPATAN MUNICIPALITY	120	0	62	10	0	0	48	0
41106 NISIKHOLA RURAL MUNICIPALITY	27	0	10	4	0	11	2	0
41107 BADIGAD RURAL MUNICIPALITY	86	0	12	32	14	5	23	0
41108 GALKOT MUNICIPALITY	323	1	12	269	2	0	39	0
41109 BARENG RURAL MUNICIPALITY	15	0	1	0	5	0	9	0
41110 JAIMUNI MUNICIPALITY	735	1	32	63	3	379	257	0

1) NSIC stands for Nepal Standard Industrial Classification.

2) Includes "Not reported ", "Unknown" and so on.

Table 8-1 Number of Establishments by Section of Industrial Classification, Area of Business Place and Local Level

District and Local Level	Section of NSIC <sup>1)</sup>					
	Total <sup>2)</sup>					
	Area of Business Place (Building/Room)					
	Total <sup>3)</sup>	Less than 100 Ft2	100 to 299 Ft2	300 to 499 Ft2	500Ft2 and above	Not Stated <sup>4)</sup>
Gandaki Province						
Total	97,185	17,285	49,526	12,315	17,907	152
Metropolitan City	27,512	4,449	15,413	3,246	4,390	14
Municipality	40,846	8,398	20,797	4,735	6,829	87
Rural Municipality	28,827	4,438	13,316	4,334	6,688	51
401 Gorkha						
Total	10,726	2,708	5,392	950	1,644	32
Municipality	4,399	1,160	2,215	394	614	16
Rural Municipality	6,327	1,548	3,177	556	1,030	16
402 Manang						
Total	474	25	45	72	332	0
Rural Municipality	474	25	45	72	332	0
403 Mustang						
Total	773	29	134	57	553	0
Rural Municipality	773	29	134	57	553	0
404 Myagdi						
Total	5,002	288	2,340	950	1,423	1
Municipality	1,934	196	845	334	559	0
Rural Municipality	3,068	92	1,495	616	864	1
405 Kaski						
Total	29,894	4,684	16,263	3,580	5,351	16
Metropolitan City	27,512	4,449	15,413	3,246	4,390	14
Rural Municipality	2,382	235	850	334	961	2
406 Lamjung						
Total	6,103	1,496	2,610	799	1,190	8
Municipality	4,527	1,195	2,059	520	747	6
Rural Municipality	1,576	301	551	279	443	2

1) NSIC stands for Nepal Standard Industrial Classification.

2) Establishments which belong to Section O, T, or U of NSIC are not surveyed.

3) Establishments only answered "BP4.1 Building/room occupied area using for Business is 1:Yes".

4) Includes "Not reported ", "Unknown" and so on.

Table 8-1 Number of Establishments by Section of Industrial Classification, Area of Business Place and Local Level

District and Local Level	Section of NSIC <sup>1)</sup>					
	Total <sup>2)</sup>					
	Area of Business Place (Building/Room)					
	Total <sup>3)</sup>	Less than 100 Ft <sup>2</sup>	100 to 299 Ft <sup>2</sup>	300 to 499 Ft <sup>2</sup>	500Ft <sup>2</sup> and above	Not Stated <sup>4)</sup>
<b>407 Tanahu</b>						
Total	11,838	2,431	5,963	1,344	2,073	27
Municipality	7,826	1,555	3,884	939	1,437	11
Rural Municipality	4,012	876	2,079	405	636	16
<b>408 Nawalparasi East</b>						
Total	12,082	2,683	6,853	929	1,589	28
Municipality	9,348	2,232	5,140	722	1,228	26
Rural Municipality	2,734	451	1,713	207	361	2
<b>409 Syangja</b>						
Total	7,345	1,117	3,948	1,094	1,152	34
Municipality	5,084	865	2,928	578	689	24
Rural Municipality	2,261	252	1,020	516	463	10
<b>410 Parbat</b>						
Total	4,502	147	2,096	1,267	992	0
Municipality	2,055	126	1,026	481	422	0
Rural Municipality	2,447	21	1,070	786	570	0
<b>411 Baglung</b>						
Total	8,446	1,677	3,882	1,273	1,608	6
Municipality	5,673	1,069	2,700	767	1,133	4
Rural Municipality	2,773	608	1,182	506	475	2

1) NSIC stands for Nepal Standard Industrial Classification.

2) Establishments which belong to Section O, T, or U of NSIC are not surveyed.

3) Establishments only answered "BP4.1 Building/room occupied area using for Business is 1:Yes".

4) Includes "Not reported ", "Unknown" and so on.

Table 8-1 Number of Establishments by Section of Industrial Classification, Area of Business Place and Local Level

District and Local Level	Section of NSIC <sup>1)</sup>					
	Total <sup>2)</sup>					
	Area of Business Place (Building/Room)					
	Total <sup>3)</sup>	Less than 100 Ft2	100 to 299 Ft2	300 to 499 Ft2	500Ft2 and above	Not Stated <sup>4)</sup>
Gorkha District	10,726	2,708	5,392	950	1,644	32
40101 CHUMANUBRI RURAL MUNICIPALITY	217	0	17	43	157	0
40102 AJIRKOT RURAL MUNICIPALITY	710	155	406	62	86	1
40103 BARPAK SULIKOT RURAL MUNICIPALITY	833	105	558	71	96	3
40104 DHARCHE RURAL MUNICIPALITY	533	152	245	51	84	1
40105 AARUGHAT RURAL MUNICIPALITY	870	156	507	73	134	0
40106 BHIMSEN THAPA RURAL MUNICIPALITY	709	242	349	33	82	3
40107 SIRANCHOWK RURAL MUNICIPALITY	840	219	439	82	98	2
40108 PALUNGTAR MUNICIPALITY	1,454	392	784	95	174	9
40109 GORKHA MUNICIPALITY	2,945	768	1,431	299	440	7
40110 SHAHID LAKHAN RURAL MUNICIPALITY	786	193	342	86	162	3
40111 GANDAKI RURAL MUNICIPALITY	829	326	314	55	131	3
Manang District	474	25	45	72	332	0
40201 NARPA BHUMI RURAL MUNICIPALITY	42	0	11	8	23	0
40202 MANANG NGISHANG RURAL MUNICIPALITY	171	8	5	17	141	0
40203 CHAME RURAL MUNICIPALITY	140	16	24	29	71	0
40204 NASAON RURAL MUNICIPALITY	121	1	5	18	97	0
Mustang District	773	29	134	57	553	0
40301 LO-GHEKAR DAMODARKUNDA RURAL MUNICIPALITY	87	3	19	11	54	0
40302 GHARPAJHONG RURAL MUNICIPALITY	295	23	107	27	138	0
40303 WARAGUNG MUKTIKSHETRA RURAL MUNICIPALITY	165	1	4	12	148	0
40304 LOMANTHANG RURAL MUNICIPALITY	94	1	2	5	86	0
40305 THASANG RURAL MUNICIPALITY	132	1	2	2	127	0
Myagdi District	5,002	288	2,340	950	1,423	1
40401 ANNAPURNA RURAL MUNICIPALITY	606	26	213	133	234	0
40402 RAGHUGANGA RURAL MUNICIPALITY	524	2	167	92	263	0
40403 DHAWALAGIRI RURAL MUNICIPALITY	668	13	423	134	98	0
40404 MALIKA RURAL MUNICIPALITY	673	42	273	193	164	1
40405 MANGALA RURAL MUNICIPALITY	597	9	419	64	105	0
40406 BENI MUNICIPALITY	1,934	196	845	334	559	0
Kaski District	29,894	4,684	16,263	3,580	5,351	16
40501 MADI RURAL MUNICIPALITY	339	41	121	58	119	0
40502 MACHHAPUCHCHHRE RURAL MUNICIPALITY	622	45	270	95	212	0
40503 ANNAPURNA RURAL MUNICIPALITY	1,171	104	414	153	498	2
40504 POKHARA METROPOLITIAN CITY	27,512	4,449	15,413	3,246	4,390	14
40505 RUPA RURAL MUNICIPALITY	250	45	45	28	132	0
Lamjung District	6,103	1,496	2,610	799	1,190	8
40601 DORDI RURAL MUNICIPALITY	444	147	167	34	96	0
40602 MARSHYANGDI RURAL MUNICIPALITY	572	67	193	127	184	1
40603 KWHOLA SOTHAR RURAL MUNICIPALITY	285	32	91	64	97	1
40604 MADHYA NEPAL MUNICIPALITY	1,042	178	602	109	151	2
40605 BENSI SHAHAR MUNICIPALITY	1,711	645	565	150	350	1
40606 SUNDARBAZAR MUNICIPALITY	1,214	238	594	213	166	3
40607 RAINAS MUNICIPALITY	560	134	298	48	80	0
40608 DUDHAPOKHARI RURAL MUNICIPALITY	275	55	100	54	66	0
Tanahu District	11,838	2,431	5,963	1,344	2,073	27
40701 BHANU MUNICIPALITY	1,302	138	732	197	233	2
40702 BYAS MUNICIPALITY	3,304	718	1,663	288	633	2
40703 MYAGDE RURAL MUNICIPALITY	717	159	382	62	113	1
40704 SHUKLAGANDAKI MUNICIPALITY	2,243	373	1,118	326	421	5
40705 BHIMAD MUNICIPALITY	977	326	371	128	150	2
40706 GHIRING RURAL MUNICIPALITY	288	20	225	23	20	0
40707 RHISHING RURAL MUNICIPALITY	565	165	230	81	89	0
40708 DEVGHAT RURAL MUNICIPALITY	332	72	179	23	56	2
40709 BANDIPUR RURAL MUNICIPALITY	1,111	192	561	120	238	0
40710 AANBU KHAIRENI RURAL MUNICIPALITY	999	268	502	96	120	13

1) NSIC stands for Nepal Standard Industrial Classification.

2) Establishments which belong to Section O, T, or U of NSIC are not surveyed.

3) Establishments only answered "BP4.1 Building/room occupied area using for Business is 1:Yes".

4) Includes "Not reported ", "Unknown" and so on.

Table 8-1 Number of Establishments by Section of Industrial Classification, Area of Business Place and Local Level

District and Local Level	Section of NSIC <sup>1)</sup>						Not Stated <sup>4)</sup>
	Total <sup>2)</sup>						
	Area of Business Place (Building/Room)						
	Total <sup>3)</sup>	Less than 100 Ft2	100 to 299 Ft2	300 to 499 Ft2	500Ft2 and above		
Nawalparasi East District	12,082	2,683	6,853	929	1,589	28	
40801 GAIDAKOT MUNICIPALITY	2,723	607	1,519	177	403	17	
40802 BULINGTAR RURAL MUNICIPALITY	437	22	314	26	75	0	
40803 BUNGDIKALI RURAL MUNICIPALITY	419	74	237	34	73	1	
40804 HUPSEKOT RURAL MUNICIPALITY	842	164	475	89	114	0	
40805 DEVCHULI MUNICIPALITY	2,021	470	1,168	157	226	0	
40806 KAWASOTI MUNICIPALITY	3,068	660	1,691	288	423	6	
40807 MADHYA BINDU MUNICIPALITY	1,536	495	762	100	176	3	
40808 BINAYI TRIBENI RURAL MUNICIPALITY	1,036	191	687	58	99	1	
Syangja District	7,345	1,117	3,948	1,094	1,152	34	
40901 PUTALIBAZAR MUNICIPALITY	1,288	50	751	274	207	6	
40902 PHEDIKHOLA RURAL MUNICIPALITY	238	2	118	93	22	3	
40903 AANDHIKHOLA RURAL MUNICIPALITY	374	2	187	92	93	0	
40904 ARJUN CHOUPARI RURAL MUNICIPALITY	401	2	110	146	143	0	
40905 BHIRKOT MUNICIPALITY	682	18	459	71	134	0	
40906 BIRUWA RURAL MUNICIPALITY	322	78	158	40	41	5	
40907 HARINAS RURAL MUNICIPALITY	295	30	173	41	51	0	
40908 CHAPAKOT MUNICIPALITY	617	33	372	87	116	9	
40909 WALLING MUNICIPALITY	1,426	334	907	59	117	9	
40910 GALYANG MUNICIPALITY	1,071	430	439	87	115	0	
40911 KALIGANDAKI RURAL MUNICIPALITY	631	138	274	104	113	2	
Syangja District	4,502	147	2,096	1,267	992	0	
41001 MODI RURAL MUNICIPALITY	675	6	310	204	155	0	
41002 JALJALA RURAL MUNICIPALITY	765	9	275	235	246	0	
41003 KUSHMA MUNICIPALITY	1,428	109	659	342	318	0	
41004 PHALEBAS MUNICIPALITY	627	17	367	139	104	0	
41005 MAHASHILA RURAL MUNICIPALITY	201	5	133	27	36	0	
41006 BIHADI RURAL MUNICIPALITY	273	1	145	74	53	0	
41007 PAIYU RURAL MUNICIPALITY	533	0	207	246	80	0	
Baglung District	8,446	1,677	3,882	1,273	1,608	6	
41101 BAGLUNG MUNICIPALITY	2,837	518	1,401	345	569	4	
41102 KATHEKHOLA RURAL MUNICIPALITY	592	132	268	79	113	0	
41103 TARAKHOLA RURAL MUNICIPALITY	361	2	80	162	117	0	
41104 TAMANKHOLA RURAL MUNICIPALITY	230	66	106	28	29	1	
41105 DHORPATAN MUNICIPALITY	814	156	371	163	124	0	
41106 NISIKHOLA RURAL MUNICIPALITY	424	75	172	80	97	0	
41107 BADIGAD RURAL MUNICIPALITY	927	242	448	139	97	1	
41108 GALKOT MUNICIPALITY	1,077	141	467	194	275	0	
41109 BARENG RURAL MUNICIPALITY	239	91	108	18	22	0	
41110 JAIMUNI MUNICIPALITY	945	254	461	65	165	0	

1) NSIC stands for Nepal Standard Industrial Classification.

2) Establishments which belong to Section O, T, or U of NSIC are not surveyed.

3) Establishments only answered "BP4.1 Building/room occupied area using for Business is 1:Yes".

4) Includes "Not reported", "Unknown" and so on.



Table 8-1 Number of Establishments by Section of Industrial Classification, Area of Business Place and Local Level

District and Local Level	Section of NSIC <sup>1)</sup>					
	A					
	Agriculture, forestry and fishing <sup>2)</sup>					
	Area of Business Place (Building/Room)					
	Total <sup>3)</sup>	Less than 100 Ft2	100 to 299 Ft2	300 to 499 Ft2	500Ft2 and above	Not Stated <sup>4)</sup>
<b>Gandaki Province</b>						
Total	3,128	415	1,011	442	1,256	4
Metropolitan City	225	17	35	36	137	0
Municipality	1,341	130	382	199	629	1
Rural Municipality	1,562	268	594	207	490	3
<b>401 Gorkha</b>						
Total	923	261	430	59	170	3
Municipality	294	59	117	21	97	0
Rural Municipality	629	202	313	38	73	3
<b>402 Manang</b>						
Total	7	0	1	2	4	0
Rural Municipality	7	0	1	2	4	0
<b>403 Mustang</b>						
Total	6	0	0	0	6	0
Rural Municipality	6	0	0	0	6	0
<b>404 Myagdi</b>						
Total	379	4	141	63	171	0
Municipality	139	1	42	20	76	0
Rural Municipality	240	3	99	43	95	0
<b>405 Kaski</b>						
Total	311	19	47	47	198	0
Metropolitan City	225	17	35	36	137	0
Rural Municipality	86	2	12	11	61	0
<b>406 Lamjung</b>						
Total	185	22	60	34	69	0
Municipality	139	15	40	23	61	0
Rural Municipality	46	7	20	11	8	0

1) NSIC stands for Nepal Standard Industrial Classification.

2) Registered establishments only.

3) Establishments only answered "BP4.1 Building/room occupied area using for Business is 1:Yes".

4) Includes "Not reported ", "Unknown" and so on.

Table 8-1 Number of Establishments by Section of Industrial Classification, Area of Business Place and Local Level

District and Local Level	Section of NSIC <sup>1)</sup>					
	A					
	Agriculture, forestry and fishing <sup>2)</sup>					
	Area of Business Place (Building/Room)					
	Total <sup>3)</sup>	Less than 100 Ft2	100 to 299 Ft2	300 to 499 Ft2	500Ft2 and above	Not Stated <sup>4)</sup>
407 Tanahu						
Total	365	45	96	49	175	0
Municipality	183	7	41	32	103	0
Rural Municipality	182	38	55	17	72	0
408 Nawalparasi East						
Total	316	14	37	58	207	0
Municipality	204	12	22	32	138	0
Rural Municipality	112	2	15	26	69	0
409 Syangja						
Total	116	10	29	17	59	1
Municipality	57	4	9	8	35	1
Rural Municipality	59	6	20	9	24	0
410 Parbat						
Total	184	3	47	40	94	0
Municipality	61	1	12	13	35	0
Rural Municipality	123	2	35	27	59	0
411 Baglung						
Total	336	37	123	73	103	0
Municipality	264	31	99	50	84	0
Rural Municipality	72	6	24	23	19	0

1) NSIC stands for Nepal Standard Industrial Classification.

2) Registered establishments only.

3) Establishments only answered "BP4.1 Building/room occupied area using for Business is 1:Yes".

4) Includes "Not reported ", "Unknown" and so on.

Table 8-1 Number of Establishments by Section of Industrial Classification, Area of Business Place and Local Level

District and Local Level	Section of NSIC <sup>1)</sup>					
	A					
	Agriculture, forestry and fishing <sup>2)</sup>					
	Area of Business Place (Building/Room)					
	Total <sup>3)</sup>	Less than 100 Ft2	100 to 299 Ft2	300 to 499 Ft2	500Ft2 and above	Not Stated <sup>4)</sup>
Gorkha District	923	261	430	59	170	3
40101 CHUMANUBRI RURAL MUNICIPALITY	0	0	0	0	0	0
40102 AJIRKOT RURAL MUNICIPALITY	95	22	51	6	16	0
40103 BARPAK SULIKOT RURAL MUNICIPALITY	75	1	72	0	2	0
40104 DHARCHE RURAL MUNICIPALITY	43	18	24	0	1	0
40105 AARUGHAT RURAL MUNICIPALITY	61	3	46	8	4	0
40106 BHIMSEN THAPA RURAL MUNICIPALITY	53	12	32	5	4	0
40107 SIRANCHOWK RURAL MUNICIPALITY	69	34	18	8	8	1
40108 PALUNGTAR MUNICIPALITY	125	33	47	11	34	0
40109 GORKHA MUNICIPALITY	169	26	70	10	63	0
40110 SHAHID LAKHAN RURAL MUNICIPALITY	41	8	20	2	9	2
40111 GANDAKI RURAL MUNICIPALITY	192	104	50	9	29	0
Manang District	7	0	1	2	4	0
40201 NARPA BHUMI RURAL MUNICIPALITY	0	0	0	0	0	0
40202 MANANG NGISHANG RURAL MUNICIPALITY	1	0	0	0	1	0
40203 CHAME RURAL MUNICIPALITY	0	0	0	0	0	0
40204 NASAON RURAL MUNICIPALITY	6	0	1	2	3	0
Mustang District	6	0	0	0	6	0
40301 LO-GHEKAR DAMODARKUNDA RURAL MUNICIPALITY	4	0	0	0	4	0
40302 GHARPAJHONG RURAL MUNICIPALITY	0	0	0	0	0	0
40303 WARAGUNG MUKTIKSHETRA RURAL MUNICIPALITY	1	0	0	0	1	0
40304 LOMANTHANG RURAL MUNICIPALITY	0	0	0	0	0	0
40305 THASANG RURAL MUNICIPALITY	1	0	0	0	1	0
Myagdi District	379	4	141	63	171	0
40401 ANNAPURNA RURAL MUNICIPALITY	41	0	28	7	6	0
40402 RAGHUGANGA RURAL MUNICIPALITY	64	0	5	4	55	0
40403 DHAWALAGIRI RURAL MUNICIPALITY	56	2	47	3	4	0
40404 MALIKA RURAL MUNICIPALITY	34	1	7	16	10	0
40405 MANGALA RURAL MUNICIPALITY	45	0	12	13	20	0
40406 BENI MUNICIPALITY	139	1	42	20	76	0
Kaski District	311	19	47	47	198	0
40501 MADI RURAL MUNICIPALITY	9	0	3	1	5	0
40502 MACHHAPUCHCHHRE RURAL MUNICIPALITY	14	0	1	1	12	0
40503 ANNAPURNA RURAL MUNICIPALITY	52	2	5	8	37	0
40504 POKHARA METROPOLITAN CITY	225	17	35	36	137	0
40505 RUPA RURAL MUNICIPALITY	11	0	3	1	7	0
Lamjung District	185	22	60	34	69	0
40601 DORDI RURAL MUNICIPALITY	22	3	14	3	2	0
40602 MARSHYANGDI RURAL MUNICIPALITY	5	1	1	2	1	0
40603 KWHOLA SOTHAR RURAL MUNICIPALITY	12	0	4	5	3	0
40604 MADHYA NEPAL MUNICIPALITY	42	4	19	6	13	0
40605 BENSI SHAHAR MUNICIPALITY	49	5	15	6	23	0
40606 SUNDARBAZAR MUNICIPALITY	30	6	3	9	12	0
40607 RAINAS MUNICIPALITY	18	0	3	2	13	0
40608 DUDHAPOKHARI RURAL MUNICIPALITY	7	3	1	1	2	0
Tanahu District	365	45	96	49	175	0
40701 BHANU MUNICIPALITY	34	4	11	4	15	0
40702 BYAS MUNICIPALITY	94	2	17	14	61	0
40703 MYAGDE RURAL MUNICIPALITY	35	1	9	8	17	0
40704 SHUKLAGANDAKI MUNICIPALITY	50	1	10	13	26	0
40705 BHIMAD MUNICIPALITY	5	0	3	1	1	0
40706 GHIRING RURAL MUNICIPALITY	6	2	4	0	0	0
40707 RHISHING RURAL MUNICIPALITY	61	28	25	1	7	0
40708 DEVGHAT RURAL MUNICIPALITY	17	2	2	4	9	0
40709 BANDIPUR RURAL MUNICIPALITY	51	4	9	3	35	0
40710 AANBU KHAIRENI RURAL MUNICIPALITY	12	1	6	1	4	0

1) NSIC stands for Nepal Standard Industrial Classification.

2) Registered establishments only.

3) Establishments only answered "BP4.1 Building/room occupied area using for Business is 1:Yes".

4) Includes "Not reported ", "Unknown" and so on.

Table 8-1 Number of Establishments by Section of Industrial Classification, Area of Business Place and Local Level

District and Local Level	Section of NSIC <sup>1)</sup>					
	A					
	Agriculture, forestry and fishing <sup>2)</sup>					
	Area of Business Place (Building/Room)					
	Total <sup>3)</sup>	Less than 100 Ft2	100 to 299 Ft2	300 to 499 Ft2	500Ft2 and above	Not Stated <sup>4)</sup>
Nawalparasi East District	316	14	37	58	207	0
40801 GAIDAKOT MUNICIPALITY	65	0	6	9	50	0
40802 BULINGTAR RURAL MUNICIPALITY	5	1	1	0	3	0
40803 BUNGDIKALI RURAL MUNICIPALITY	9	0	3	0	6	0
40804 HUPSEKOT RURAL MUNICIPALITY	88	1	10	26	51	0
40805 DEVCHULI MUNICIPALITY	28	4	3	8	13	0
40806 KAWASOTI MUNICIPALITY	68	6	7	6	49	0
40807 MADHYA BINDU MUNICIPALITY	43	2	6	9	26	0
40808 BINAYI TRIBENI RURAL MUNICIPALITY	10	0	1	0	9	0
Syangja District	116	10	29	17	59	1
40901 PUTALIBAZAR MUNICIPALITY	11	0	2	0	9	0
40902 PHEDIKHOLA RURAL MUNICIPALITY	1	0	0	0	1	0
40903 AANDHIKHOLA RURAL MUNICIPALITY	14	0	3	4	7	0
40904 ARJUN CHOUPARI RURAL MUNICIPALITY	4	0	1	1	2	0
40905 BHIRKOT MUNICIPALITY	10	0	1	1	8	0
40906 BIRUWA RURAL MUNICIPALITY	4	0	1	2	1	0
40907 HARINAS RURAL MUNICIPALITY	3	1	1	0	1	0
40908 CHAPAKOT MUNICIPALITY	11	0	0	1	9	1
40909 WALLING MUNICIPALITY	17	3	5	3	6	0
40910 GALYANG MUNICIPALITY	8	1	1	3	3	0
40911 KALIGANDAKI RURAL MUNICIPALITY	33	5	14	2	12	0
Syangja District	184	3	47	40	94	0
41001 MODI RURAL MUNICIPALITY	30	0	8	10	12	0
41002 JALJALA RURAL MUNICIPALITY	65	1	20	11	33	0
41003 KUSHMA MUNICIPALITY	46	1	7	4	34	0
41004 PHALEBAS MUNICIPALITY	15	0	5	9	1	0
41005 MAHASHILA RURAL MUNICIPALITY	4	1	1	2	0	0
41006 BIHADI RURAL MUNICIPALITY	5	0	3	1	1	0
41007 PAIYU RURAL MUNICIPALITY	19	0	3	3	13	0
Baglung District	336	37	123	73	103	0
41101 BAGLUNG MUNICIPALITY	87	12	24	17	34	0
41102 KATHEKHOLA RURAL MUNICIPALITY	8	2	4	0	2	0
41103 TARAKHOLA RURAL MUNICIPALITY	27	0	12	5	10	0
41104 TAMANKHOLA RURAL MUNICIPALITY	1	0	0	1	0	0
41105 DHORPATAN MUNICIPALITY	22	0	6	5	11	0
41106 NISIKHOLA RURAL MUNICIPALITY	8	2	1	2	3	0
41107 BADIGAD RURAL MUNICIPALITY	27	2	6	15	4	0
41108 GALKOT MUNICIPALITY	72	1	26	24	21	0
41109 BARENG RURAL MUNICIPALITY	1	0	1	0	0	0
41110 JAIMUNI MUNICIPALITY	83	18	43	4	18	0

1) NSIC stands for Nepal Standard Industrial Classification.

2) Registered establishments only.

3) Establishments only answered "BP4.1 Building/room occupied area using for Business is 1:Yes".

4) Includes "Not reported", "Unknown" and so on.

Table 8-1 Number of Establishments by Section of Industrial Classification, Area of Business Place and Local Level

District and Local Level	Section of NSIC <sup>1)</sup>					
	C					
	Manufacturing					
	Area of Business Place (Building/Room)					
	Total <sup>2)</sup>	Less than 100 Ft <sup>2</sup>	100 to 299 Ft <sup>2</sup>	300 to 499 Ft <sup>2</sup>	500Ft <sup>2</sup> and above	Not Stated <sup>3)</sup>
<b>Gandaki Province</b>						
Total	10,821	2,036	5,286	1,540	1,939	20
Metropolitan City	2,640	436	1,307	350	543	4
Municipality	4,942	1,039	2,333	624	936	10
Rural Municipality	3,239	561	1,646	566	460	6
<b>401 Gorkha</b>						
Total	1,194	313	591	134	154	2
Municipality	525	141	229	65	89	1
Rural Municipality	669	172	362	69	65	1
<b>402 Manang</b>						
Total	11	2	5	2	2	0
Rural Municipality	11	2	5	2	2	0
<b>403 Mustang</b>						
Total	45	4	9	4	28	0
Rural Municipality	45	4	9	4	28	0
<b>404 Myagdi</b>						
Total	791	47	435	164	145	0
Municipality	257	32	102	50	73	0
Rural Municipality	534	15	333	114	72	0
<b>405 Kaski</b>						
Total	2,851	463	1,384	388	612	4
Metropolitan City	2,640	436	1,307	350	543	4
Rural Municipality	211	27	77	38	69	0
<b>406 Lamjung</b>						
Total	710	166	301	124	118	1
Municipality	596	145	252	97	102	0
Rural Municipality	114	21	49	27	16	1

1) NSIC stands for Nepal Standard Industrial Classification.

2) Establishments only answered "BP4.1 Building/room occupied area using for Business is 1:Yes".

3) Includes "Not reported ", "Unknown" and so on.

Table 8-1 Number of Establishments by Section of Industrial Classification, Area of Business Place and Local Level

District and Local Level	Section of NSIC <sup>1)</sup>					
	C					
	Manufacturing					
	Area of Business Place (Building/Room)					
	Total <sup>2)</sup>	Less than 100 Ft2	100 to 299 Ft2	300 to 499 Ft2	500Ft2 and above	Not Stated <sup>3)</sup>
407 Tanahu						
Total	1,123	254	519	119	229	2
Municipality	738	151	325	86	176	0
Rural Municipality	385	103	194	33	53	2
408 Nawalparasi East						
Total	1,534	316	781	151	279	7
Municipality	1,255	264	614	117	254	6
Rural Municipality	279	52	167	34	25	1
409 Syangja						
Total	865	162	469	125	106	3
Municipality	568	111	325	61	69	2
Rural Municipality	297	51	144	64	37	1
410 Parbat						
Total	540	14	255	168	103	0
Municipality	248	11	128	65	44	0
Rural Municipality	292	3	127	103	59	0
411 Baglung						
Total	1,157	295	537	161	163	1
Municipality	755	184	358	83	129	1
Rural Municipality	402	111	179	78	34	0

1) NSIC stands for Nepal Standard Industrial Classification.

2) Establishments only answered "BP4.1 Building/room occupied area using for Business is 1:Yes".

3) Includes "Not reported ", "Unknown" and so on.

Table 8-1 Number of Establishments by Section of Industrial Classification, Area of Business Place and Local Level

District and Local Level	Section of NSIC <sup>1)</sup>					
	C					
	Manufacturing					
	Area of Business Place (Building/Room)					
	Total <sup>2)</sup>	Less than 100 Ft2	100 to 299 Ft2	300 to 499 Ft2	500Ft2 and above	Not Stated <sup>3)</sup>
Gorkha District	1,194	313	591	134	154	2
40101 CHUMANUBRI RURAL MUNICIPALITY	2	0	0	0	2	0
40102 AJIRKOT RURAL MUNICIPALITY	95	22	47	14	12	0
40103 BARPAK SULIKOT RURAL MUNICIPALITY	81	7	55	11	8	0
40104 DHARCHE RURAL MUNICIPALITY	40	22	18	0	0	0
40105 AARUGHAT RURAL MUNICIPALITY	113	30	67	5	11	0
40106 BHIMSEN THAPA RURAL MUNICIPALITY	101	37	42	9	12	1
40107 SIRANCHOWK RURAL MUNICIPALITY	122	28	66	15	13	0
40108 PALUNGTAR MUNICIPALITY	197	47	89	29	31	1
40109 GORKHA MUNICIPALITY	328	94	140	36	58	0
40110 SHAHID LAKHAN RURAL MUNICIPALITY	53	12	36	4	1	0
40111 GANDAKI RURAL MUNICIPALITY	62	14	31	11	6	0
Manang District	11	2	5	2	2	0
40201 NARPA BHUMI RURAL MUNICIPALITY	4	0	4	0	0	0
40202 MANANG NGISHANG RURAL MUNICIPALITY	3	0	0	2	1	0
40203 CHAME RURAL MUNICIPALITY	3	1	1	0	1	0
40204 NASAON RURAL MUNICIPALITY	1	1	0	0	0	0
Mustang District	45	4	9	4	28	0
40301 LO-GHEKAR DAMODARKUNDA RURAL MUNICIPALITY	4	0	1	3	0	0
40302 GHARPAJHONG RURAL MUNICIPALITY	24	4	8	1	11	0
40303 WARAGUNG MUKTIKSHETRA RURAL MUNICIPALITY	3	0	0	0	3	0
40304 LOMANTHANG RURAL MUNICIPALITY	7	0	0	0	7	0
40305 THASANG RURAL MUNICIPALITY	7	0	0	0	7	0
Myagdi District	791	47	435	164	145	0
40401 ANNAPURNA RURAL MUNICIPALITY	50	4	30	7	9	0
40402 RAGHUGANGA RURAL MUNICIPALITY	71	0	27	17	27	0
40403 DHAWALAGIRI RURAL MUNICIPALITY	164	6	107	38	13	0
40404 MALIKA RURAL MUNICIPALITY	120	3	62	42	13	0
40405 MANGALA RURAL MUNICIPALITY	129	2	107	10	10	0
40406 BENI MUNICIPALITY	257	32	102	50	73	0
Kaski District	2,851	463	1,384	388	612	4
40501 MADI RURAL MUNICIPALITY	31	2	10	5	14	0
40502 MACHHAPUCHCHHRE RURAL MUNICIPALITY	54	6	23	7	18	0
40503 ANNAPURNA RURAL MUNICIPALITY	97	14	42	18	23	0
40504 POKHARA METROPOLITAN CITY	2,640	436	1,307	350	543	4
40505 RUPA RURAL MUNICIPALITY	29	5	2	8	14	0
Lamjung District	710	166	301	124	118	1
40601 DORDI RURAL MUNICIPALITY	29	14	10	3	2	0
40602 MARSHYANGDI RURAL MUNICIPALITY	53	3	20	20	10	0
40603 KWHOLA SOTHAR RURAL MUNICIPALITY	21	2	12	2	4	1
40604 MADHYA NEPAL MUNICIPALITY	170	31	88	26	25	0
40605 BENSI SHAHAR MUNICIPALITY	197	70	64	20	43	0
40606 SUNDARBAZAR MUNICIPALITY	165	28	68	44	25	0
40607 RAINAS MUNICIPALITY	64	16	32	7	9	0
40608 DUDHAPOKHARI RURAL MUNICIPALITY	11	2	7	2	0	0
Tanahu District	1,123	254	519	119	229	2
40701 BHANU MUNICIPALITY	106	6	62	20	18	0
40702 BYAS MUNICIPALITY	348	81	143	31	93	0
40703 MYAGDE RURAL MUNICIPALITY	94	20	45	7	22	0
40704 SHUKLAGANDAKI MUNICIPALITY	207	39	84	25	59	0
40705 BHIMAD MUNICIPALITY	77	25	36	10	6	0
40706 GHIRING RURAL MUNICIPALITY	29	3	25	1	0	0
40707 RHISHING RURAL MUNICIPALITY	51	23	14	9	5	0
40708 DEVGHAT RURAL MUNICIPALITY	23	4	14	4	1	0
40709 BANDIPUR RURAL MUNICIPALITY	83	22	47	7	7	0
40710 AANBU KHAIRENI RURAL MUNICIPALITY	105	31	49	5	18	2

1) NSIC stands for Nepal Standard Industrial Classification.

2) Establishments only answered "BP4.1 Building/room occupied area using for Business is 1:Yes".

3) Includes "Not reported ", "Unknown" and so on.

Table 8-1 Number of Establishments by Section of Industrial Classification, Area of Business Place and Local Level

District and Local Level	Section of NSIC <sup>1)</sup>					
	C					
	Manufacturing					
	Area of Business Place (Building/Room)					
	Total <sup>2)</sup>	Less than 100 Ft <sup>2</sup>	100 to 299 Ft <sup>2</sup>	300 to 499 Ft <sup>2</sup>	500Ft <sup>2</sup> and above	Not Stated <sup>3)</sup>
Nawalparasi East District	1,534	316	781	151	279	7
40801 GAIDAKOT MUNICIPALITY	387	82	190	33	77	5
40802 BULINGTAR RURAL MUNICIPALITY	36	1	31	2	2	0
40803 BUNGDIKALI RURAL MUNICIPALITY	51	15	23	8	4	1
40804 HUPSEKOT RURAL MUNICIPALITY	99	19	50	22	8	0
40805 DEVCHULI MUNICIPALITY	249	48	128	22	51	0
40806 KAWASOTI MUNICIPALITY	428	74	208	46	99	1
40807 MADHYA BINDU MUNICIPALITY	191	60	88	16	27	0
40808 BINAYI TRIBENI RURAL MUNICIPALITY	93	17	63	2	11	0
Syangja District	865	162	469	125	106	3
40901 PUTALIBAZAR MUNICIPALITY	139	5	84	25	24	1
40902 PHEDIKHOLA RURAL MUNICIPALITY	27	1	12	12	1	1
40903 AANDHIKHOLA RURAL MUNICIPALITY	52	0	40	7	5	0
40904 ARJUN CHOUPARI RURAL MUNICIPALITY	44	0	12	20	12	0
40905 BHIRKOT MUNICIPALITY	71	2	53	4	12	0
40906 BIRUWA RURAL MUNICIPALITY	53	19	24	7	3	0
40907 HARINAS RURAL MUNICIPALITY	24	2	16	3	3	0
40908 CHAPAKOT MUNICIPALITY	76	2	46	12	15	1
40909 WALLING MUNICIPALITY	152	49	89	9	5	0
40910 GALYANG MUNICIPALITY	130	53	53	11	13	0
40911 KALIGANDAKI RURAL MUNICIPALITY	97	29	40	15	13	0
Syangja District	540	14	255	168	103	0
41001 MODI RURAL MUNICIPALITY	84	1	30	36	17	0
41002 JALJALA RURAL MUNICIPALITY	104	2	41	29	32	0
41003 KUSHMA MUNICIPALITY	162	9	73	44	36	0
41004 PHALEBAS MUNICIPALITY	86	2	55	21	8	0
41005 MAHASHILA RURAL MUNICIPALITY	10	0	9	1	0	0
41006 BIHADI RURAL MUNICIPALITY	20	0	9	9	2	0
41007 PAIYU RURAL MUNICIPALITY	74	0	38	28	8	0
Baglung District	1,157	295	537	161	163	1
41101 BAGLUNG MUNICIPALITY	346	75	150	38	82	1
41102 KATHEKHOLA RURAL MUNICIPALITY	99	25	49	15	10	0
41103 TARAKHOLA RURAL MUNICIPALITY	45	1	9	22	13	0
41104 TAMANKHOLA RURAL MUNICIPALITY	44	16	26	1	1	0
41105 DHORPATAN MUNICIPALITY	96	31	46	11	8	0
41106 NISIKHOLA RURAL MUNICIPALITY	53	13	20	15	5	0
41107 BADIGAD RURAL MUNICIPALITY	136	44	63	24	5	0
41108 GALKOT MUNICIPALITY	150	22	74	22	32	0
41109 BARENG RURAL MUNICIPALITY	25	12	12	1	0	0
41110 JAIMUNI MUNICIPALITY	163	56	88	12	7	0

1) NSIC stands for Nepal Standard Industrial Classification.

2) Establishments only answered "BP4.1 Building/room occupied area using for Business is 1:Yes".

3) Includes "Not reported", "Unknown" and so on.



Table 8-1 Number of Establishments by Section of Industrial Classification, Area of Business Place and Local Level

District and Local Level	Section of NSIC <sup>1)</sup>					
	B+D+E+F					
	Mining, Electricity, Gas, Water supply & Construction					
	Area of Business Place (Building/Room)					
	Total <sup>2)</sup>	Less than 100 Ft <sup>2</sup>	100 to 299 Ft <sup>2</sup>	300 to 499 Ft <sup>2</sup>	500Ft <sup>2</sup> and above	Not Stated <sup>3)</sup>
<b>Gandaki Province</b>						
Total	874	100	392	155	226	1
Metropolitan City	120	7	43	20	50	0
Municipality	274	37	108	39	89	1
Rural Municipality	480	56	241	96	87	0
<b>401 Gorkha</b>						
Total	143	25	83	16	19	0
Municipality	32	7	18	2	5	0
Rural Municipality	111	18	65	14	14	0
<b>402 Manang</b>						
Total	11	0	4	4	3	0
Rural Municipality	11	0	4	4	3	0
<b>403 Mustang</b>						
Total	13	0	13	0	0	0
Rural Municipality	13	0	13	0	0	0
<b>404 Myagdi</b>						
Total	169	10	125	15	19	0
Municipality	46	6	32	2	6	0
Rural Municipality	123	4	93	13	13	0
<b>405 Kaski</b>						
Total	129	8	44	23	54	0
Metropolitan City	120	7	43	20	50	0
Rural Municipality	9	1	1	3	4	0
<b>406 Lamjung</b>						
Total	65	14	15	11	25	0
Municipality	29	9	10	2	8	0
Rural Municipality	36	5	5	9	17	0

1) NSIC stands for Nepal Standard Industrial Classification.

2) Establishments only answered "BP4.1 Building/room occupied area using for Business is 1:Yes".

3) Includes "Not reported ", "Unknown" and so on.

Table 8-1 Number of Establishments by Section of Industrial Classification, Area of Business Place and Local Level

District and Local Level	Section of NSIC <sup>1)</sup>					
	B+D+E+F					
	Mining, Electricity, Gas, Water supply & Construction					
	Area of Business Place (Building/Room)					
	Total <sup>2)</sup>	Less than 100 Ft <sup>2</sup>	100 to 299 Ft <sup>2</sup>	300 to 499 Ft <sup>2</sup>	500Ft <sup>2</sup> and above	Not Stated <sup>3)</sup>
407 Tanahu						
Total	97	25	32	10	30	0
Municipality	49	5	17	4	23	0
Rural Municipality	48	20	15	6	7	0
408 Nawalparasi East						
Total	85	3	34	17	31	0
Municipality	43	2	10	8	23	0
Rural Municipality	42	1	24	9	8	0
409 Syangja						
Total	12	2	2	3	4	1
Municipality	9	1	2	3	2	1
Rural Municipality	3	1	0	0	2	0
410 Parbat						
Total	27	1	6	10	10	0
Municipality	10	1	2	4	3	0
Rural Municipality	17	0	4	6	7	0
411 Baglung						
Total	123	12	34	46	31	0
Municipality	56	6	17	14	19	0
Rural Municipality	67	6	17	32	12	0

1) NSIC stands for Nepal Standard Industrial Classification.

2) Establishments only answered "BP4.1 Building/room occupied area using for Business is 1:Yes".

3) Includes "Not reported ", "Unknown" and so on.

Table 8-1 Number of Establishments by Section of Industrial Classification, Area of Business Place and Local Level

District and Local Level	Section of NSIC <sup>1)</sup>					
	B+D+E+F					
	Mining, Electricity, Gas, Water supply & Construction					
	Area of Business Place (Building/Room)					
	Total <sup>2)</sup>	Less than 100 Ft2	100 to 299 Ft2	300 to 499 Ft2	500Ft2 and above	Not Stated <sup>3)</sup>
Gorkha District	143	25	83	16	19	0
40101 CHUMANUBRI RURAL MUNICIPALITY	2	0	0	0	2	0
40102 AJIRKOT RURAL MUNICIPALITY	46	9	30	5	2	0
40103 BARPAK SULIKOT RURAL MUNICIPALITY	24	1	20	2	1	0
40104 DHARCHE RURAL MUNICIPALITY	8	2	3	1	2	0
40105 AARUGHAT RURAL MUNICIPALITY	4	0	3	0	1	0
40106 BHIMSEN THAPA RURAL MUNICIPALITY	4	1	1	1	1	0
40107 SIRANCHOWK RURAL MUNICIPALITY	16	2	5	4	5	0
40108 PALUNGTA RURAL MUNICIPALITY	11	5	5	1	0	0
40109 GORKHA MUNICIPALITY	21	2	13	1	5	0
40110 SHAHID LAKHAN RURAL MUNICIPALITY	1	0	0	1	0	0
40111 GANDAKI RURAL MUNICIPALITY	6	3	3	0	0	0
Manang District	11	0	4	4	3	0
40201 NARPA BHUMI RURAL MUNICIPALITY	2	0	1	1	0	0
40202 MANANG NGISHANG RURAL MUNICIPALITY	2	0	0	1	1	0
40203 CHAME RURAL MUNICIPALITY	3	0	1	1	1	0
40204 NASAON RURAL MUNICIPALITY	4	0	2	1	1	0
Mustang District	13	0	13	0	0	0
40301 LO-GHEKAR DAMODARKUNDA RURAL MUNICIPALITY	0	0	0	0	0	0
40302 GHARPAJHONG RURAL MUNICIPALITY	13	0	13	0	0	0
40303 WARAGUNG MUKTIKSHETRA RURAL MUNICIPALITY	0	0	0	0	0	0
40304 LOMANTHANG RURAL MUNICIPALITY	0	0	0	0	0	0
40305 THASANG RURAL MUNICIPALITY	0	0	0	0	0	0
Myagdi District	169	10	125	15	19	0
40401 ANNAPURNA RURAL MUNICIPALITY	11	2	4	0	5	0
40402 RAGHUGANGA RURAL MUNICIPALITY	8	0	6	1	1	0
40403 DHAWALAGIRI RURAL MUNICIPALITY	90	1	79	6	4	0
40404 MALIKA RURAL MUNICIPALITY	10	1	1	5	3	0
40405 MANGALA RURAL MUNICIPALITY	4	0	3	1	0	0
40406 BENI MUNICIPALITY	46	6	32	2	6	0
Kaski District	129	8	44	23	54	0
40501 MADI RURAL MUNICIPALITY	1	0	0	1	0	0
40502 MACHHAPUCHCHHRE RURAL MUNICIPALITY	1	0	0	1	0	0
40503 ANNAPURNA RURAL MUNICIPALITY	6	1	1	1	3	0
40504 POKHARA METROPOLITAN CITY	120	7	43	20	50	0
40505 RUPA RURAL MUNICIPALITY	1	0	0	0	1	0
Lamjung District	65	14	15	11	25	0
40601 DORDI RURAL MUNICIPALITY	7	2	1	0	4	0
40602 MARSHYANGDI RURAL MUNICIPALITY	11	0	1	6	4	0
40603 KWHOLA SOTHAR RURAL MUNICIPALITY	12	1	1	3	7	0
40604 MADHYA NEPAL MUNICIPALITY	5	1	3	0	1	0
40605 BENSI SHAHAR MUNICIPALITY	9	2	1	1	5	0
40606 SUNDARBAZAR MUNICIPALITY	13	5	5	1	2	0
40607 RAINAS MUNICIPALITY	2	1	1	0	0	0
40608 DUDHAPOKHARI RURAL MUNICIPALITY	6	2	2	0	2	0
Tanahu District	97	25	32	10	30	0
40701 BHANU MUNICIPALITY	5	0	3	0	2	0
40702 BYAS MUNICIPALITY	19	2	7	2	8	0
40703 MYAGDE RURAL MUNICIPALITY	2	0	1	1	0	0
40704 SHUKLAGANDAKI MUNICIPALITY	23	3	7	2	11	0
40705 BHIMAD MUNICIPALITY	2	0	0	0	2	0
40706 GHIRING RURAL MUNICIPALITY	0	0	0	0	0	0
40707 RHISHING RURAL MUNICIPALITY	26	20	5	1	0	0
40708 DEVGHAT RURAL MUNICIPALITY	0	0	0	0	0	0
40709 BANDIPUR RURAL MUNICIPALITY	14	0	8	1	5	0
40710 AANBU KHAIRENI RURAL MUNICIPALITY	6	0	1	3	2	0

1) NSIC stands for Nepal Standard Industrial Classification.

2) Establishments only answered "BP4.1 Building/room occupied area using for Business is 1:Yes".

3) Includes "Not reported ", "Unknown" and so on.

Table 8-1 Number of Establishments by Section of Industrial Classification, Area of Business Place and Local Level

District and Local Level	Section of NSIC <sup>1)</sup>					
	B+D+E+F					
	Mining, Electricity, Gas, Water supply & Construction					
	Area of Business Place (Building/Room)					
	Total <sup>2)</sup>	Less than 100 Ft2	100 to 299 Ft2	300 to 499 Ft2	500Ft2 and above	Not Stated <sup>3)</sup>
Nawalparasi East District	85	3	34	17	31	0
40801 GAIDAKOT MUNICIPALITY	12	1	2	1	8	0
40802 BULINGTAR RURAL MUNICIPALITY	17	0	15	2	0	0
40803 BUNGDIKALI RURAL MUNICIPALITY	11	0	6	2	3	0
40804 HUPSEKOT RURAL MUNICIPALITY	7	1	2	3	1	0
40805 DEVCHULI MUNICIPALITY	13	1	3	3	6	0
40806 KAWASOTI MUNICIPALITY	14	0	3	4	7	0
40807 MADHYA BINDU MUNICIPALITY	4	0	2	0	2	0
40808 BINAYI TRIBENI RURAL MUNICIPALITY	7	0	1	2	4	0
Syangja District	12	2	2	3	4	1
40901 PUTALIBAZAR MUNICIPALITY	1	0	0	1	0	0
40902 PHEDIKHOLA RURAL MUNICIPALITY	0	0	0	0	0	0
40903 AANDHIKHOLA RURAL MUNICIPALITY	0	0	0	0	0	0
40904 ARJUN CHOUPARI RURAL MUNICIPALITY	0	0	0	0	0	0
40905 BHIRKOT MUNICIPALITY	2	0	0	1	1	0
40906 BIRUWA RURAL MUNICIPALITY	2	1	0	0	1	0
40907 HARINAS RURAL MUNICIPALITY	0	0	0	0	0	0
40908 CHAPAKOT MUNICIPALITY	2	0	1	0	0	1
40909 WALLING MUNICIPALITY	2	0	1	1	0	0
40910 GALYANG MUNICIPALITY	2	1	0	0	1	0
40911 KALIGANDAKI RURAL MUNICIPALITY	1	0	0	0	1	0
Syangja District	27	1	6	10	10	0
41001 MODI RURAL MUNICIPALITY	3	0	0	2	1	0
41002 JALJALA RURAL MUNICIPALITY	11	0	3	2	6	0
41003 KUSHMA MUNICIPALITY	5	1	0	2	2	0
41004 PHALEBAS MUNICIPALITY	5	0	2	2	1	0
41005 MAHASHILA RURAL MUNICIPALITY	1	0	1	0	0	0
41006 BIHADI RURAL MUNICIPALITY	1	0	0	1	0	0
41007 PAIYU RURAL MUNICIPALITY	1	0	0	1	0	0
Baglung District	123	12	34	46	31	0
41101 BAGLUNG MUNICIPALITY	12	0	7	2	3	0
41102 KATHEKHOLA RURAL MUNICIPALITY	1	0	0	1	0	0
41103 TARAKHOLA RURAL MUNICIPALITY	28	1	9	13	5	0
41104 TAMANKHOLA RURAL MUNICIPALITY	11	1	3	5	2	0
41105 DHORPATAN MUNICIPALITY	17	6	4	3	4	0
41106 NISIKHOLA RURAL MUNICIPALITY	10	1	2	5	2	0
41107 BADIGAD RURAL MUNICIPALITY	14	1	2	8	3	0
41108 GALKOT MUNICIPALITY	16	0	2	8	6	0
41109 BARENG RURAL MUNICIPALITY	3	2	1	0	0	0
41110 JAIMUNI MUNICIPALITY	11	0	4	1	6	0

1) NSIC stands for Nepal Standard Industrial Classification.

2) Establishments only answered "BP4.1 Building/room occupied area using for Business is 1:Yes".

3) Includes "Not reported", "Unknown" and so on.

Table 8-1 Number of Establishments by Section of Industrial Classification, Area of Business Place and Local Level

District and Local Level	Section of NSIC <sup>1)</sup>					
	G					
	Wholesale and Retail Trade					
	Area of Business Place (Building/Room)					
	Total <sup>2)</sup>	Less than 100 Ft2	100 to 299 Ft2	300 to 499 Ft2	500Ft2 and above	Not Stated <sup>3)</sup>
Gandaki Province						
Total	49,965	11,079	29,746	5,704	3,356	80
Metropolitan City	15,138	2,980	9,517	1,639	997	5
Municipality	21,860	5,515	12,726	2,231	1,345	43
Rural Municipality	12,967	2,584	7,503	1,834	1,014	32
401 Gorkha						
Total	4,782	1,457	2,728	373	209	15
Municipality	2,073	654	1,149	172	90	8
Rural Municipality	2,709	803	1,579	201	119	7
402 Manang						
Total	47	6	14	18	9	0
Rural Municipality	47	6	14	18	9	0
403 Mustang						
Total	182	17	68	19	78	0
Rural Municipality	182	17	68	19	78	0
404 Myagdi						
Total	2,065	146	1,181	427	311	0
Municipality	915	109	486	184	136	0
Rural Municipality	1,150	37	695	243	175	0
405 Kaski						
Total	16,045	3,127	10,038	1,757	1,116	7
Metropolitan City	15,138	2,980	9,517	1,639	997	5
Rural Municipality	907	147	521	118	119	2
406 Lamjung						
Total	2,789	895	1,437	257	194	6
Municipality	2,185	710	1,166	174	130	5
Rural Municipality	604	185	271	83	64	1

1) NSIC stands for Nepal Standard Industrial Classification.

2) Establishments only answered "BP4.1 Building/room occupied area using for Business is 1:Yes".

3) Includes "Not reported ", "Unknown" and so on.

Table 8-1 Number of Establishments by Section of Industrial Classification, Area of Business Place and Local Level

District and Local Level	Section of NSIC <sup>1)</sup>					
	G					
	Wholesale and Retail Trade					
	Area of Business Place (Building/Room)					
	Total <sup>2)</sup>	Less than 100 Ft2	100 to 299 Ft2	300 to 499 Ft2	500Ft2 and above	Not Stated <sup>3)</sup>
<b>407 Tanahu</b>						
Total	6,400	1,633	3,670	650	424	23
Municipality	4,411	1,108	2,452	502	340	9
Rural Municipality	1,989	525	1,218	148	84	14
<b>408 Nawalparasi East</b>						
Total	6,921	1,936	4,376	343	253	13
Municipality	5,419	1,623	3,280	288	215	13
Rural Municipality	1,502	313	1,096	55	38	0
<b>409 Syangja</b>						
Total	4,151	707	2,554	633	246	11
Municipality	2,927	560	1,903	333	126	5
Rural Municipality	1,224	147	651	300	120	6
<b>410 Parbat</b>						
Total	2,284	95	1,308	679	202	0
Municipality	1,052	86	630	248	88	0
Rural Municipality	1,232	9	678	431	114	0
<b>411 Baglung</b>						
Total	4,299	1,060	2,372	548	314	5
Municipality	2,878	665	1,660	330	220	3
Rural Municipality	1,421	395	712	218	94	2

1) NSIC stands for Nepal Standard Industrial Classification.

2) Establishments only answered "BP4.1 Building/room occupied area using for Business is 1:Yes".

3) Includes "Not reported ", "Unknown" and so on.

Table 8-1 Number of Establishments by Section of Industrial Classification, Area of Business Place and Local Level

District and Local Level	Section of NSIC <sup>1)</sup>					
	G					
	Wholesale and Retail Trade					
	Area of Business Place (Building/Room)					
	Total <sup>2)</sup>	Less than 100 Ft2	100 to 299 Ft2	300 to 499 Ft2	500Ft2 and above	Not Stated <sup>3)</sup>
Gorkha District	4,782	1,457	2,728	373	209	15
40101 CHUMANUBRI RURAL MUNICIPALITY	47	0	12	19	16	0
40102 AJIRKOT RURAL MUNICIPALITY	271	81	168	15	6	1
40103 BARPAK SULIKOT RURAL MUNICIPALITY	368	77	258	24	6	3
40104 DHARCHE RURAL MUNICIPALITY	200	49	124	22	5	0
40105 AARUGHAT RURAL MUNICIPALITY	451	110	271	37	33	0
40106 BHIMSEN THAPA RURAL MUNICIPALITY	333	129	186	9	8	1
40107 SIRANCHOWK RURAL MUNICIPALITY	329	83	223	22	1	0
40108 PALUNGTAR MUNICIPALITY	651	198	421	19	10	3
40109 GORKHA MUNICIPALITY	1,422	456	728	153	80	5
40110 SHAHID LAKHAN RURAL MUNICIPALITY	415	152	196	34	33	0
40111 GANDAKI RURAL MUNICIPALITY	295	122	141	19	11	2
Manang District	47	6	14	18	9	0
40201 NARPA BHUMI RURAL MUNICIPALITY	0	0	0	0	0	0
40202 MANANG NGISHANG RURAL MUNICIPALITY	12	1	3	4	4	0
40203 CHAME RURAL MUNICIPALITY	24	5	10	5	4	0
40204 NASAON RURAL MUNICIPALITY	11	0	1	9	1	0
Mustang District	182	17	68	19	78	0
40301 LO-GHEKAR DAMODARKUNDA RURAL MUNICIPALITY	18	1	10	4	3	0
40302 GHARPAJHONG RURAL MUNICIPALITY	86	16	55	9	6	0
40303 WARAGUNG MUKTIKSHETRA RURAL MUNICIPALITY	13	0	1	3	9	0
40304 LOMANTHANG RURAL MUNICIPALITY	22	0	0	3	19	0
40305 THASANG RURAL MUNICIPALITY	43	0	2	0	41	0
Myagdi District	2,065	146	1,181	427	311	0
40401 ANNAPURNA RURAL MUNICIPALITY	217	13	101	65	38	0
40402 RAGHUGANGA RURAL MUNICIPALITY	216	1	99	35	81	0
40403 DHAWALAGIRI RURAL MUNICIPALITY	173	2	118	39	14	0
40404 MALIKA RURAL MUNICIPALITY	279	16	138	89	36	0
40405 MANGALA RURAL MUNICIPALITY	265	5	239	15	6	0
40406 BENI MUNICIPALITY	915	109	486	184	136	0
Kaski District	16,045	3,127	10,038	1,757	1,116	7
40501 MADI RURAL MUNICIPALITY	152	29	79	25	19	0
40502 MACHHAPUCHCHHRE RURAL MUNICIPALITY	296	30	190	48	28	0
40503 ANNAPURNA RURAL MUNICIPALITY	351	61	229	32	27	2
40504 POKHARA METROPOLITAN CITY	15,138	2,980	9,517	1,639	997	5
40505 RUPA RURAL MUNICIPALITY	108	27	23	13	45	0
Lamjung District	2,789	895	1,437	257	194	6
40601 DORDI RURAL MUNICIPALITY	204	82	87	18	17	0
40602 MARSHYANGDI RURAL MUNICIPALITY	193	47	85	31	29	1
40603 KWHOLA SOTHAR RURAL MUNICIPALITY	83	22	42	9	10	0
40604 MADHYA NEPAL MUNICIPALITY	497	109	338	31	17	2
40605 BENSI SHAHAR MUNICIPALITY	822	392	303	51	76	0
40606 SUNDARBAZAR MUNICIPALITY	575	114	346	80	32	3
40607 RAINAS MUNICIPALITY	291	95	179	12	5	0
40608 DUDHAPOKHARI RURAL MUNICIPALITY	124	34	57	25	8	0
Tanahu District	6,400	1,633	3,670	650	424	23
40701 BHANU MUNICIPALITY	774	102	464	130	77	1
40702 BYAS MUNICIPALITY	1,809	515	1,049	134	109	2
40703 MYAGDE RURAL MUNICIPALITY	364	110	232	13	8	1
40704 SHUKLAGANDAKI MUNICIPALITY	1,230	250	714	152	109	5
40705 BHIMAD MUNICIPALITY	598	241	225	86	45	1
40706 GHIRING RURAL MUNICIPALITY	158	11	142	5	0	0
40707 RHISHING RURAL MUNICIPALITY	225	44	109	49	23	0
40708 DEVGHAT RURAL MUNICIPALITY	174	50	111	8	3	2
40709 BANDIPUR RURAL MUNICIPALITY	536	123	350	36	27	0
40710 AANBU KHAIRENI RURAL MUNICIPALITY	532	187	274	37	23	11

1) NSIC stands for Nepal Standard Industrial Classification.

2) Establishments only answered "BP4.1 Building/room occupied area using for Business is 1:Yes".

3) Includes "Not reported ", "Unknown" and so on.

Table 8-1 Number of Establishments by Section of Industrial Classification, Area of Business Place and Local Level

District and Local Level	Section of NSIC <sup>1)</sup>						Not Stated <sup>3)</sup>
	G						
	Wholesale and Retail Trade						
	Area of Business Place (Building/Room)						
	Total <sup>2)</sup>	Less than 100 Ft2	100 to 299 Ft2	300 to 499 Ft2	500Ft2 and above		
Nawalparasi East District	6,921	1,936	4,376	343	253	13	
40801 GAIDAKOT MUNICIPALITY	1,457	412	898	72	67	8	
40802 BULINGTAR RURAL MUNICIPALITY	255	13	219	10	13	0	
40803 BUNGDIKALI RURAL MUNICIPALITY	241	53	165	8	15	0	
40804 HUPSEKOT RURAL MUNICIPALITY	449	108	323	13	5	0	
40805 DEVCHULI MUNICIPALITY	1,231	347	781	60	43	0	
40806 KAWASOTI MUNICIPALITY	1,796	504	1,104	112	73	3	
40807 MADHYA BINDU MUNICIPALITY	935	360	497	44	32	2	
40808 BINAYI TRIBENI RURAL MUNICIPALITY	557	139	389	24	5	0	
Syangja District	4,151	707	2,554	633	246	11	
40901 PUTALIBAZAR MUNICIPALITY	706	32	448	176	48	2	
40902 PHEDIKHOLA RURAL MUNICIPALITY	142	1	81	58	0	2	
40903 AANDHIKHOLA RURAL MUNICIPALITY	178	1	115	47	15	0	
40904 ARJUN CHOUPARI RURAL MUNICIPALITY	249	1	87	95	66	0	
40905 BHIRKOT MUNICIPALITY	402	12	297	52	41	0	
40906 BIRUWA RURAL MUNICIPALITY	159	47	95	13	2	2	
40907 HARINAS RURAL MUNICIPALITY	181	20	121	33	7	0	
40908 CHAPAKOT MUNICIPALITY	343	24	257	44	17	1	
40909 WALLING MUNICIPALITY	871	219	612	27	11	2	
40910 GALYANG MUNICIPALITY	605	273	289	34	9	0	
40911 KALIGANDAKI RURAL MUNICIPALITY	315	77	152	54	30	2	
Syangja District	2,284	95	1,308	679	202	0	
41001 MODI RURAL MUNICIPALITY	347	2	205	106	34	0	
41002 JALJALA RURAL MUNICIPALITY	362	3	166	131	62	0	
41003 KUSHMA MUNICIPALITY	758	74	419	193	72	0	
41004 PHALEBAS MUNICIPALITY	294	12	211	55	16	0	
41005 MAHASHILA RURAL MUNICIPALITY	103	3	86	12	2	0	
41006 BIHADI RURAL MUNICIPALITY	140	1	97	35	7	0	
41007 PAIYU RURAL MUNICIPALITY	280	0	124	147	9	0	
Baglung District	4,299	1,060	2,372	548	314	5	
41101 BAGLUNG MUNICIPALITY	1,539	340	914	156	126	3	
41102 KATHEKHOLA RURAL MUNICIPALITY	310	85	174	31	20	0	
41103 TARAKHOLA RURAL MUNICIPALITY	146	0	34	83	29	0	
41104 TAMANKHOLA RURAL MUNICIPALITY	113	44	58	7	3	1	
41105 DHORPATAN MUNICIPALITY	413	92	237	63	21	0	
41106 NISIKHOLA RURAL MUNICIPALITY	248	51	119	42	36	0	
41107 BADIGAD RURAL MUNICIPALITY	467	151	260	50	5	1	
41108 GALKOT MUNICIPALITY	518	94	277	87	60	0	
41109 BARENG RURAL MUNICIPALITY	137	64	67	5	1	0	
41110 JAIMUNI MUNICIPALITY	408	139	232	24	13	0	

1) NSIC stands for Nepal Standard Industrial Classification.

2) Establishments only answered "BP4.1 Building/room occupied area using for Business is 1:Yes".

3) Includes "Not reported", "Unknown" and so on.



Table 8-1 Number of Establishments by Section of Industrial Classification, Area of Business Place and Local Level

District and Local Level	Section of NSIC <sup>1)</sup>					
	H+J					
	Transportation and Storage, Information and Communication					
	Area of Business Place (Building/Room)					
	Total <sup>2)</sup>	Less than 100 Ft <sup>2</sup>	100 to 299 Ft <sup>2</sup>	300 to 499 Ft <sup>2</sup>	500Ft <sup>2</sup> and above	Not Stated <sup>3)</sup>
<b>Gandaki Province</b>						
Total	604	89	242	106	166	1
Metropolitan City	136	10	52	17	57	0
Municipality	249	35	96	42	75	1
Rural Municipality	219	44	94	47	34	0
<b>401 Gorkha</b>						
Total	59	13	25	10	11	0
Municipality	19	3	7	4	5	0
Rural Municipality	40	10	18	6	6	0
<b>402 Manang</b>						
Total	4	0	0	1	3	0
Rural Municipality	4	0	0	1	3	0
<b>403 Mustang</b>						
Total	15	4	4	2	5	0
Rural Municipality	15	4	4	2	5	0
<b>404 Myagdi</b>						
Total	52	3	25	15	9	0
Municipality	15	1	6	1	7	0
Rural Municipality	37	2	19	14	2	0
<b>405 Kaski</b>						
Total	144	12	57	18	57	0
Metropolitan City	136	10	52	17	57	0
Rural Municipality	8	2	5	1	0	0
<b>406 Lamjung</b>						
Total	62	21	27	6	8	0
Municipality	44	11	23	3	7	0
Rural Municipality	18	10	4	3	1	0

1) NSIC stands for Nepal Standard Industrial Classification.

2) Establishments only answered "BP4.1 Building/room occupied area using for Business is 1:Yes".

3) Includes "Not reported ", "Unknown" and so on.

Table 8-1 Number of Establishments by Section of Industrial Classification, Area of Business Place and Local Level

District and Local Level	Section of NSIC <sup>1)</sup>					
	H+J					
	Transportation and Storage, Information and Communication					
	Area of Business Place (Building/Room)					
	Total <sup>2)</sup>	Less than 100 Ft <sup>2</sup>	100 to 299 Ft <sup>2</sup>	300 to 499 Ft <sup>2</sup>	500Ft <sup>2</sup> and above	Not Stated <sup>3)</sup>
<b>407 Tanahu</b>						
Total	67	9	17	13	28	0
Municipality	42	4	10	8	20	0
Rural Municipality	25	5	7	5	8	0
<b>408 Nawalparasi East</b>						
Total	57	4	26	13	14	0
Municipality	43	4	20	7	12	0
Rural Municipality	14	0	6	6	2	0
<b>409 Syangja</b>						
Total	31	4	7	8	11	1
Municipality	20	1	4	6	8	1
Rural Municipality	11	3	3	2	3	0
<b>410 Parbat</b>						
Total	46	4	23	11	8	0
Municipality	22	2	10	5	5	0
Rural Municipality	24	2	13	6	3	0
<b>411 Baglung</b>						
Total	67	15	31	9	12	0
Municipality	44	9	16	8	11	0
Rural Municipality	23	6	15	1	1	0

1) NSIC stands for Nepal Standard Industrial Classification.

2) Establishments only answered "BP4.1 Building/room occupied area using for Business is 1:Yes".

3) Includes "Not reported ", "Unknown" and so on.

Table 8-1 Number of Establishments by Section of Industrial Classification, Area of Business Place and Local Level

District and Local Level	Section of NSIC <sup>1)</sup>					
	H+J					
	Transportation and Storage, Information and Communication					
	Area of Business Place (Building/Room)					
	Total <sup>2)</sup>	Less than 100 Ft <sup>2</sup>	100 to 299 Ft <sup>2</sup>	300 to 499 Ft <sup>2</sup>	500Ft <sup>2</sup> and above	Not Stated <sup>3)</sup>
Gorkha District	59	13	25	10	11	0
40101 CHUMANUBRI RURAL MUNICIPALITY	1	0	1	0	0	0
40102 AJIRKOT RURAL MUNICIPALITY	4	0	1	1	2	0
40103 BARPAK SULIKOT RURAL MUNICIPALITY	6	2	3	1	0	0
40104 DHARCHE RURAL MUNICIPALITY	5	4	1	0	0	0
40105 AARUGHAT RURAL MUNICIPALITY	7	0	3	2	2	0
40106 BHIMSEN THAPA RURAL MUNICIPALITY	4	1	3	0	0	0
40107 SIRANCHOWK RURAL MUNICIPALITY	5	1	3	1	0	0
40108 PALUNGTA RURAL MUNICIPALITY	5	3	1	1	0	0
40109 GORKHA MUNICIPALITY	14	0	6	3	5	0
40110 SHAHID LAKHAN RURAL MUNICIPALITY	4	0	1	1	2	0
40111 GANDAKI RURAL MUNICIPALITY	4	2	2	0	0	0
Manang District	4	0	0	1	3	0
40201 NARPA BHUMI RURAL MUNICIPALITY	0	0	0	0	0	0
40202 MANANG NGISHANG RURAL MUNICIPALITY	2	0	0	0	2	0
40203 CHAME RURAL MUNICIPALITY	2	0	0	1	1	0
40204 NASAON RURAL MUNICIPALITY	0	0	0	0	0	0
Mustang District	15	4	4	2	5	0
40301 LO-GHEKAR DAMODARKUNDA RURAL MUNICIPALITY	3	1	1	1	0	0
40302 GHARPAJHONG RURAL MUNICIPALITY	3	0	1	1	1	0
40303 WARAGUNG MUKTIKSHETRA RURAL MUNICIPALITY	3	1	0	0	2	0
40304 LOMANTHANG RURAL MUNICIPALITY	3	1	2	0	0	0
40305 THASANG RURAL MUNICIPALITY	3	1	0	0	2	0
Myagdi District	52	3	25	15	9	0
40401 ANNAPURNA RURAL MUNICIPALITY	7	0	5	2	0	0
40402 RAGHUGANGA RURAL MUNICIPALITY	4	1	2	1	0	0
40403 DHAWALAGIRI RURAL MUNICIPALITY	20	1	11	7	1	0
40404 MALIKA RURAL MUNICIPALITY	3	0	0	3	0	0
40405 MANGALA RURAL MUNICIPALITY	3	0	1	1	1	0
40406 BENI MUNICIPALITY	15	1	6	1	7	0
Kaski District	144	12	57	18	57	0
40501 MADI RURAL MUNICIPALITY	0	0	0	0	0	0
40502 MACHHAPUCHCHHRE RURAL MUNICIPALITY	1	0	0	1	0	0
40503 ANNAPURNA RURAL MUNICIPALITY	4	0	4	0	0	0
40504 POKHARA METROPOLITAN CITY	136	10	52	17	57	0
40505 RUPA RURAL MUNICIPALITY	3	2	1	0	0	0
Lamjung District	62	21	27	6	8	0
40601 DORDI RURAL MUNICIPALITY	7	4	1	2	0	0
40602 MARSHYANGDI RURAL MUNICIPALITY	3	1	1	0	1	0
40603 KWHOLA SOTHAR RURAL MUNICIPALITY	3	2	1	0	0	0
40604 MADHYA NEPAL MUNICIPALITY	9	2	6	0	1	0
40605 BENSIS SHAHAR MUNICIPALITY	22	5	11	1	5	0
40606 SUNDARBAZAR MUNICIPALITY	12	4	5	2	1	0
40607 RAINAS MUNICIPALITY	1	0	1	0	0	0
40608 DUDHAPOKHARI RURAL MUNICIPALITY	5	3	1	1	0	0
Tanahu District	67	9	17	13	28	0
40701 BHANU MUNICIPALITY	2	0	0	1	1	0
40702 BYAS MUNICIPALITY	22	4	2	4	12	0
40703 MYAGDE RURAL MUNICIPALITY	1	0	1	0	0	0
40704 SHUKLAGANDAKI MUNICIPALITY	14	0	5	3	6	0
40705 BHIMAD MUNICIPALITY	4	0	3	0	1	0
40706 GHIRING RURAL MUNICIPALITY	1	0	1	0	0	0
40707 RHISHING RURAL MUNICIPALITY	5	4	0	0	1	0
40708 DEVGHAT RURAL MUNICIPALITY	3	0	1	0	2	0
40709 BANDIPUR RURAL MUNICIPALITY	8	0	3	2	3	0
40710 AANBU KHAIRENI RURAL MUNICIPALITY	7	1	1	3	2	0

1) NSIC stands for Nepal Standard Industrial Classification.

2) Establishments only answered "BP4.1 Building/room occupied area using for Business is 1:Yes".

3) Includes "Not reported", "Unknown" and so on.

Table 8-1 Number of Establishments by Section of Industrial Classification, Area of Business Place and Local Level

District and Local Level	Section of NSIC <sup>1)</sup>					
	H+J					
	Transportation and Storage, Information and Communication					
	Area of Business Place (Building/Room)					
	Total <sup>2)</sup>	Less than 100 Ft <sup>2</sup>	100 to 299 Ft <sup>2</sup>	300 to 499 Ft <sup>2</sup>	500Ft <sup>2</sup> and above	Not Stated <sup>3)</sup>
Nawalparasi East District	57	4	26	13	14	0
40801 GAIDAKOT MUNICIPALITY	16	2	8	0	6	0
40802 BULINGTAR RURAL MUNICIPALITY	6	0	5	1	0	0
40803 BUNGDIKALI RURAL MUNICIPALITY	2	0	0	2	0	0
40804 HUPSEKOT RURAL MUNICIPALITY	2	0	1	1	0	0
40805 DEVCHULI MUNICIPALITY	5	1	2	0	2	0
40806 KAWASOTI MUNICIPALITY	15	0	7	5	3	0
40807 MADHYA BINDU MUNICIPALITY	7	1	3	2	1	0
40808 BINAYI TRIBENI RURAL MUNICIPALITY	4	0	0	2	2	0
Syangja District	31	4	7	8	11	1
40901 PUTALIBAZAR MUNICIPALITY	6	0	0	1	5	0
40902 PHEDIKHOLA RURAL MUNICIPALITY	1	0	1	0	0	0
40903 AANDHIKHOLA RURAL MUNICIPALITY	2	0	1	0	1	0
40904 ARJUN CHOUPARI RURAL MUNICIPALITY	2	0	0	1	1	0
40905 BHIRKOT MUNICIPALITY	3	0	1	1	1	0
40906 BIRUWA RURAL MUNICIPALITY	2	1	1	0	0	0
40907 HARINAS RURAL MUNICIPALITY	1	0	0	0	1	0
40908 CHAPAKOT MUNICIPALITY	3	0	1	2	0	0
40909 WALLING MUNICIPALITY	3	1	1	0	0	1
40910 GALYANG MUNICIPALITY	5	0	1	2	2	0
40911 KALIGANDAKI RURAL MUNICIPALITY	3	2	0	1	0	0
Syangja District	46	4	23	11	8	0
41001 MODI RURAL MUNICIPALITY	7	1	4	1	1	0
41002 JALJALA RURAL MUNICIPALITY	5	0	2	3	0	0
41003 KUSHMA MUNICIPALITY	12	2	4	2	4	0
41004 PHALEBAS MUNICIPALITY	10	0	6	3	1	0
41005 MAHASHILA RURAL MUNICIPALITY	3	1	2	0	0	0
41006 BIHADI RURAL MUNICIPALITY	4	0	2	1	1	0
41007 PAIYU RURAL MUNICIPALITY	5	0	3	1	1	0
Baglung District	67	15	31	9	12	0
41101 BAGLUNG MUNICIPALITY	21	4	8	5	4	0
41102 KATHEKHOLA RURAL MUNICIPALITY	8	3	4	1	0	0
41103 TARAKHOLA RURAL MUNICIPALITY	2	0	2	0	0	0
41104 TAMANKHOLA RURAL MUNICIPALITY	3	1	2	0	0	0
41105 DHORPATAN MUNICIPALITY	5	1	0	2	2	0
41106 NISIKHOLA RURAL MUNICIPALITY	2	1	1	0	0	0
41107 BADIGAD RURAL MUNICIPALITY	6	1	4	0	1	0
41108 GALKOT MUNICIPALITY	8	2	2	1	3	0
41109 BARENG RURAL MUNICIPALITY	2	0	2	0	0	0
41110 JAIMUNI MUNICIPALITY	10	2	6	0	2	0

1) NSIC stands for Nepal Standard Industrial Classification.

2) Establishments only answered "BP4.1 Building/room occupied area using for Business is 1:Yes".

3) Includes "Not reported ", "Unknown" and so on.

Table 8-1 Number of Establishments by Section of Industrial Classification, Area of Business Place and Local Level

District and Local Level	Section of NSIC <sup>1)</sup>					
	I					
	Accommodation and Food Service					
	Area of Business Place (Building/Room)					
	Total <sup>2)</sup>	Less than 100 Ft <sup>2</sup>	100 to 299 Ft <sup>2</sup>	300 to 499 Ft <sup>2</sup>	500Ft <sup>2</sup> and above	Not Stated <sup>3)</sup>
<b>Gandaki Province</b>						
Total	15,750	1,652	7,376	2,560	4,145	17
Metropolitan City	5,217	501	2,747	715	1,252	2
Municipality	5,721	800	2,893	963	1,055	10
Rural Municipality	4,812	351	1,736	882	1,838	5
<b>401 Gorkha</b>						
Total	1,423	236	662	189	330	6
Municipality	607	120	314	85	84	4
Rural Municipality	816	116	348	104	246	2
<b>402 Manang</b>						
Total	311	11	10	28	262	0
Rural Municipality	311	11	10	28	262	0
<b>403 Mustang</b>						
Total	383	1	27	18	337	0
Rural Municipality	383	1	27	18	337	0
<b>404 Myagdi</b>						
Total	575	10	127	139	298	1
Municipality	222	6	68	43	105	0
Rural Municipality	353	4	59	96	193	1
<b>405 Kaski</b>						
Total	5,976	535	2,913	837	1,689	2
Metropolitan City	5,217	501	2,747	715	1,252	2
Rural Municipality	759	34	166	122	437	0
<b>406 Lamjung</b>						
Total	925	194	396	160	175	0
Municipality	635	156	284	85	110	0
Rural Municipality	290	38	112	75	65	0

1) NSIC stands for Nepal Standard Industrial Classification.

2) Establishments only answered "BP4.1 Building/room occupied area using for Business is 1:Yes".

3) Includes "Not reported ", "Unknown" and so on.

Table 8-1 Number of Establishments by Section of Industrial Classification, Area of Business Place and Local Level

District and Local Level	Section of NSIC <sup>1)</sup>					
	I					
	Accommodation and Food Service					
	Area of Business Place (Building/Room)					
	Total <sup>2)</sup>	Less than 100 Ft <sup>2</sup>	100 to 299 Ft <sup>2</sup>	300 to 499 Ft <sup>2</sup>	500Ft <sup>2</sup> and above	Not Stated <sup>3)</sup>
<b>407 Tanahu</b>						
Total	1,868	230	992	320	325	1
Municipality	1,190	152	629	203	205	1
Rural Municipality	678	78	363	117	120	0
<b>408 Nawalparasi East</b>						
Total	1,681	209	1,030	222	215	5
Municipality	1,306	183	746	181	192	4
Rural Municipality	375	26	284	41	23	1
<b>409 Syangja</b>						
Total	1,089	140	596	208	143	2
Municipality	792	121	460	116	94	1
Rural Municipality	297	19	136	92	49	1
<b>410 Parbat</b>						
Total	649	8	272	226	143	0
Municipality	327	6	149	96	76	0
Rural Municipality	322	2	123	130	67	0
<b>411 Baglung</b>						
Total	870	78	351	213	228	0
Municipality	642	56	243	154	189	0
Rural Municipality	228	22	108	59	39	0

1) NSIC stands for Nepal Standard Industrial Classification.

2) Establishments only answered "BP4.1 Building/room occupied area using for Business is 1:Yes".

3) Includes "Not reported ", "Unknown" and so on.

Table 8-1 Number of Establishments by Section of Industrial Classification, Area of Business Place and Local Level

District and Local Level	Section of NSIC <sup>1)</sup>					
	I					
	Accommodation and Food Service					
	Area of Business Place (Building/Room)					
	Total <sup>2)</sup>	Less than 100 Ft2	100 to 299 Ft2	300 to 499 Ft2	500Ft2 and above	Not Stated <sup>3)</sup>
Gorkha District	1,423	236	662	189	330	6
40101 CHUMANUBRI RURAL MUNICIPALITY	109	0	2	17	90	0
40102 AJIRKOT RURAL MUNICIPALITY	62	12	41	3	6	0
40103 BARPAK SULIKOT RURAL MUNICIPALITY	76	12	37	13	14	0
40104 DHARCHE RURAL MUNICIPALITY	86	5	25	22	33	1
40105 AARUGHAT RURAL MUNICIPALITY	107	9	58	11	29	0
40106 BHIMSEN THAPA RURAL MUNICIPALITY	67	25	36	2	4	0
40107 SIRANCHOWK RURAL MUNICIPALITY	125	34	81	8	2	0
40108 PALUNGTAR MUNICIPALITY	168	27	106	17	16	2
40109 GORKHA MUNICIPALITY	439	93	208	68	68	2
40110 SHAHID LAKHAN RURAL MUNICIPALITY	131	7	39	25	60	0
40111 GANDAKI RURAL MUNICIPALITY	53	12	29	3	8	1
Manang District	311	11	10	28	262	0
40201 NARPA BHUMI RURAL MUNICIPALITY	27	0	2	6	19	0
40202 MANANG NGISHANG RURAL MUNICIPALITY	130	7	1	7	115	0
40203 CHAME RURAL MUNICIPALITY	72	4	7	11	50	0
40204 NASAON RURAL MUNICIPALITY	82	0	0	4	78	0
Mustang District	383	1	27	18	337	0
40301 LO-GHEKAR DAMODARKUNDA RURAL MUNICIPALITY	45	1	7	2	35	0
40302 GHARPAJHONG RURAL MUNICIPALITY	114	0	18	10	86	0
40303 WARAGUNG MUKTIKSHETRA RURAL MUNICIPALITY	114	0	2	4	108	0
40304 LOMANTHANG RURAL MUNICIPALITY	51	0	0	1	50	0
40305 THASANG RURAL MUNICIPALITY	59	0	0	1	58	0
Myagdi District	575	10	127	139	298	1
40401 ANNAPURNA RURAL MUNICIPALITY	174	2	19	42	111	0
40402 RAGHUGANGA RURAL MUNICIPALITY	49	0	8	11	30	0
40403 DHAWALAGIRI RURAL MUNICIPALITY	57	0	12	24	21	0
40404 MALIKA RURAL MUNICIPALITY	45	1	2	13	28	1
40405 MANGALA RURAL MUNICIPALITY	28	1	18	6	3	0
40406 BENI MUNICIPALITY	222	6	68	43	105	0
Kaski District	5,976	535	2,913	837	1,689	2
40501 MADI RURAL MUNICIPALITY	67	8	20	16	23	0
40502 MACHHAPUCHCHHRE RURAL MUNICIPALITY	158	8	42	28	80	0
40503 ANNAPURNA RURAL MUNICIPALITY	497	13	94	73	317	0
40504 POKHARA METROPOLITAN CITY	5,217	501	2,747	715	1,252	2
40505 RUPA RURAL MUNICIPALITY	37	5	10	5	17	0
Lamjung District	925	194	396	160	175	0
40601 DORDI RURAL MUNICIPALITY	41	21	18	0	2	0
40602 MARSHYANGDI RURAL MUNICIPALITY	144	8	57	37	42	0
40603 KWHOLA SOTHAR RURAL MUNICIPALITY	70	2	21	29	18	0
40604 MADHYA NEPAL MUNICIPALITY	112	12	70	15	15	0
40605 BENSI SHAHAR MUNICIPALITY	291	98	94	30	69	0
40606 SUNDARBAZAR MUNICIPALITY	161	29	83	28	21	0
40607 RAINAS MUNICIPALITY	71	17	37	12	5	0
40608 DUDHAPOKHARI RURAL MUNICIPALITY	35	7	16	9	3	0
Tanahu District	1,868	230	992	320	325	1
40701 BHANU MUNICIPALITY	212	19	134	31	28	0
40702 BYAS MUNICIPALITY	518	50	277	72	119	0
40703 MYAGDE RURAL MUNICIPALITY	125	15	68	20	22	0
40704 SHUKLAGANDAKI MUNICIPALITY	309	36	155	77	41	0
40705 BHIMAD MUNICIPALITY	151	47	63	23	17	1
40706 GHIRING RURAL MUNICIPALITY	26	1	21	3	1	0
40707 RHISHING RURAL MUNICIPALITY	32	1	18	8	5	0
40708 DEVGHAT RURAL MUNICIPALITY	55	16	37	1	1	0
40709 BANDIPUR RURAL MUNICIPALITY	237	17	91	58	71	0
40710 AANBU KHAIRENI RURAL MUNICIPALITY	203	28	128	27	20	0

1) NSIC stands for Nepal Standard Industrial Classification.

2) Establishments only answered "BP4.1 Building/room occupied area using for Business is 1:Yes".

3) Includes "Not reported ", "Unknown" and so on.

Table 8-1 Number of Establishments by Section of Industrial Classification, Area of Business Place and Local Level

District and Local Level	Section of NSIC <sup>1)</sup>					
	I					
	Accommodation and Food Service					
	Area of Business Place (Building/Room)					
	Total <sup>2)</sup>	Less than 100 Ft <sup>2</sup>	100 to 299 Ft <sup>2</sup>	300 to 499 Ft <sup>2</sup>	500Ft <sup>2</sup> and above	Not Stated <sup>3)</sup>
Nawalparasi East District	1,681	209	1,030	222	215	5
40801 GAIDAKOT MUNICIPALITY	440	65	262	42	70	1
40802 BULINGTAR RURAL MUNICIPALITY	28	0	22	4	2	0
40803 BUNGDIKALI RURAL MUNICIPALITY	27	0	21	3	3	0
40804 HUPSEKOT RURAL MUNICIPALITY	69	8	48	10	3	0
40805 DEVCHULI MUNICIPALITY	278	39	151	51	37	0
40806 KAWASOTI MUNICIPALITY	399	31	226	75	65	2
40807 MADHYA BINDU MUNICIPALITY	189	48	107	13	20	1
40808 BINAYI TRIBENI RURAL MUNICIPALITY	251	18	193	24	15	1
Syangja District	1,089	140	596	208	143	2
40901 PUTALIBAZAR MUNICIPALITY	251	11	153	52	35	0
40902 PHEDIKHOLA RURAL MUNICIPALITY	31	0	16	15	0	0
40903 AANDHIKHOLA RURAL MUNICIPALITY	54	0	20	27	7	0
40904 ARJUN CHOUPARI RURAL MUNICIPALITY	45	0	3	21	21	0
40905 BHIRKOT MUNICIPALITY	90	2	61	9	18	0
40906 BIRUWA RURAL MUNICIPALITY	38	4	25	6	2	1
40907 HARINAS RURAL MUNICIPALITY	31	5	20	3	3	0
40908 CHAPAKOT MUNICIPALITY	82	3	42	21	16	0
40909 WALLING MUNICIPALITY	191	34	137	9	10	1
40910 GALYANG MUNICIPALITY	178	71	67	25	15	0
40911 KALIGANDAKI RURAL MUNICIPALITY	98	10	52	20	16	0
Syangja District	649	8	272	226	143	0
41001 MODI RURAL MUNICIPALITY	74	2	31	25	16	0
41002 JALJALA RURAL MUNICIPALITY	93	0	15	36	42	0
41003 KUSHMA MUNICIPALITY	234	5	93	65	71	0
41004 PHALEBAS MUNICIPALITY	93	1	56	31	5	0
41005 MAHASHILA RURAL MUNICIPALITY	32	0	25	5	2	0
41006 BIHADI RURAL MUNICIPALITY	52	0	27	21	4	0
41007 PAIYU RURAL MUNICIPALITY	71	0	25	43	3	0
Baglung District	870	78	351	213	228	0
41101 BAGLUNG MUNICIPALITY	329	25	121	67	116	0
41102 KATHEKHOLA RURAL MUNICIPALITY	38	0	13	13	12	0
41103 TARAKHOLA RURAL MUNICIPALITY	25	0	2	11	12	0
41104 TAMANKHOLA RURAL MUNICIPALITY	16	1	9	3	3	0
41105 DHORPATAN MUNICIPALITY	127	12	37	52	26	0
41106 NISIKHOLA RURAL MUNICIPALITY	32	2	16	9	5	0
41107 BADIGAD RURAL MUNICIPALITY	91	15	47	22	7	0
41108 GALKOT MUNICIPALITY	114	6	43	29	36	0
41109 BARENG RURAL MUNICIPALITY	26	4	21	1	0	0
41110 JAIMUNI MUNICIPALITY	72	13	42	6	11	0

1) NSIC stands for Nepal Standard Industrial Classification.

2) Establishments only answered "BP4.1 Building/room occupied area using for Business is 1:Yes".

3) Includes "Not reported", "Unknown" and so on.



Table 8-1 Number of Establishments by Section of Industrial Classification, Area of Business Place and Local Level

District and Local Level	Section of NSIC <sup>1)</sup>					
	K					
	Financial and Insurance					
	Area of Business Place (Building/Room)					
	Total <sup>2)</sup>	Less than 100 Ft2	100 to 299 Ft2	300 to 499 Ft2	500Ft2 and above	Not Stated <sup>3)</sup>
Gandaki Province						
Total	2,097	153	640	378	925	1
Metropolitan City	506	17	103	94	292	0
Municipality	925	56	283	150	435	1
Rural Municipality	666	80	254	134	198	0
401 Gorkha						
Total	259	44	107	36	72	0
Municipality	120	17	52	12	39	0
Rural Municipality	139	27	55	24	33	0
402 Manang						
Total	12	2	0	5	5	0
Rural Municipality	12	2	0	5	5	0
403 Mustang						
Total	15	0	3	3	9	0
Rural Municipality	15	0	3	3	9	0
404 Myagdi						
Total	215	18	99	28	70	0
Municipality	58	2	17	5	34	0
Rural Municipality	157	16	82	23	36	0
405 Kaski						
Total	547	17	112	103	315	0
Metropolitan City	506	17	103	94	292	0
Rural Municipality	41	0	9	9	23	0
406 Lamjung						
Total	186	16	54	43	73	0
Municipality	143	12	38	32	61	0
Rural Municipality	43	4	16	11	12	0

1) NSIC stands for Nepal Standard Industrial Classification.

2) Establishments only answered "BP4.1 Building/room occupied area using for Business is 1:Yes".

3) Includes "Not reported ", "Unknown" and so on.

Table 8-1 Number of Establishments by Section of Industrial Classification, Area of Business Place and Local Level

District and Local Level	Section of NSIC <sup>1)</sup>					
	K					
	Financial and Insurance					
	Area of Business Place (Building/Room)					
	Total <sup>2)</sup>	Less than 100 Ft2	100 to 299 Ft2	300 to 499 Ft2	500Ft2 and above	Not Stated <sup>3)</sup>
407 Tanahu						
Total	240	12	67	32	129	0
Municipality	165	6	47	16	96	0
Rural Municipality	75	6	20	16	33	0
408 Nawalparasi East						
Total	200	12	58	37	93	0
Municipality	150	4	35	27	84	0
Rural Municipality	50	8	23	10	9	0
409 Syangja						
Total	155	7	52	31	64	1
Municipality	104	1	37	15	50	1
Rural Municipality	51	6	15	16	14	0
410 Parbat						
Total	74	2	19	20	33	0
Municipality	43	2	13	14	14	0
Rural Municipality	31	0	6	6	19	0
411 Baglung						
Total	194	23	69	40	62	0
Municipality	142	12	44	29	57	0
Rural Municipality	52	11	25	11	5	0

1) NSIC stands for Nepal Standard Industrial Classification.

2) Establishments only answered "BP4.1 Building/room occupied area using for Business is 1:Yes".

3) Includes "Not reported ", "Unknown" and so on.

Table 8-1 Number of Establishments by Section of Industrial Classification, Area of Business Place and Local Level

District and Local Level	Section of NSIC <sup>1)</sup>					
	K					
	Financial and Insurance					
	Area of Business Place (Building/Room)					
	Total <sup>2)</sup>	Less than 100 Ft2	100 to 299 Ft2	300 to 499 Ft2	500Ft2 and above	Not Stated <sup>3)</sup>
Gorkha District	259	44	107	36	72	0
40101 CHUMANUBRI RURAL MUNICIPALITY	1	0	0	1	0	0
40102 AJIRKOT RURAL MUNICIPALITY	12	0	8	3	1	0
40103 BARPAK SULIKOT RURAL MUNICIPALITY	9	0	5	2	2	0
40104 DHARCHE RURAL MUNICIPALITY	7	1	6	0	0	0
40105 AARUGHAT RURAL MUNICIPALITY	13	0	6	2	5	0
40106 BHIMSEN THAPA RURAL MUNICIPALITY	15	5	6	2	2	0
40107 SIRANCHOWK RURAL MUNICIPALITY	19	5	5	5	4	0
40108 PALUNGTAR MUNICIPALITY	47	13	20	5	9	0
40109 GORKHA MUNICIPALITY	73	4	32	7	30	0
40110 SHAHID LAKHAN RURAL MUNICIPALITY	20	1	4	4	11	0
40111 GANDAKI RURAL MUNICIPALITY	43	15	15	5	8	0
Manang District	12	2	0	5	5	0
40201 NARPA BHUMI RURAL MUNICIPALITY	0	0	0	0	0	0
40202 MANANG NGISHANG RURAL MUNICIPALITY	1	0	0	0	1	0
40203 CHAME RURAL MUNICIPALITY	11	2	0	5	4	0
40204 NASAON RURAL MUNICIPALITY	0	0	0	0	0	0
Mustang District	15	0	3	3	9	0
40301 LO-GHEKAR DAMODARKUNDA RURAL MUNICIPALITY	0	0	0	0	0	0
40302 GHARPAJHONG RURAL MUNICIPALITY	13	0	3	3	7	0
40303 WARAGUNG MUKTIKSHETRA RURAL MUNICIPALITY	1	0	0	0	1	0
40304 LOMANTHANG RURAL MUNICIPALITY	0	0	0	0	0	0
40305 THASANG RURAL MUNICIPALITY	1	0	0	0	1	0
Myagdi District	215	18	99	28	70	0
40401 ANNAPURNA RURAL MUNICIPALITY	18	1	9	3	5	0
40402 RAGHUGANGA RURAL MUNICIPALITY	14	0	3	2	9	0
40403 DHAWALAGIRI RURAL MUNICIPALITY	27	0	20	5	2	0
40404 MALIKA RURAL MUNICIPALITY	79	15	38	9	17	0
40405 MANGALA RURAL MUNICIPALITY	19	0	12	4	3	0
40406 BENI MUNICIPALITY	58	2	17	5	34	0
Kaski District	547	17	112	103	315	0
40501 MADI RURAL MUNICIPALITY	3	0	0	0	3	0
40502 MACHHAPUCHCHHRE RURAL MUNICIPALITY	11	0	3	3	5	0
40503 ANNAPURNA RURAL MUNICIPALITY	23	0	5	6	12	0
40504 POKHARA METROPOLITAN CITY	506	17	103	94	292	0
40505 RUPA RURAL MUNICIPALITY	4	0	1	0	3	0
Lamjung District	186	16	54	43	73	0
40601 DORDI RURAL MUNICIPALITY	10	2	6	2	0	0
40602 MARSHYANGDI RURAL MUNICIPALITY	24	1	8	6	9	0
40603 KWHOLA SOTHAR RURAL MUNICIPALITY	4	0	1	1	2	0
40604 MADHYA NEPAL MUNICIPALITY	31	2	12	6	11	0
40605 BENSI SHAHAR MUNICIPALITY	66	5	12	9	40	0
40606 SUNDARBAZAR MUNICIPALITY	34	5	8	13	8	0
40607 RAINAS MUNICIPALITY	12	0	6	4	2	0
40608 DUDHAPOKHARI RURAL MUNICIPALITY	5	1	1	2	1	0
Tanahu District	240	12	67	32	129	0
40701 BHANU MUNICIPALITY	21	0	9	2	10	0
40702 BYAS MUNICIPALITY	66	2	17	5	42	0
40703 MYAGDE RURAL MUNICIPALITY	17	1	4	6	6	0
40704 SHUKLAGANDAKI MUNICIPALITY	59	3	17	9	30	0
40705 BHIMAD MUNICIPALITY	19	1	4	0	14	0
40706 GHIRING RURAL MUNICIPALITY	3	0	3	0	0	0
40707 RHISHING RURAL MUNICIPALITY	2	2	0	0	0	0
40708 DEVGHAT RURAL MUNICIPALITY	3	0	1	1	1	0
40709 BANDIPUR RURAL MUNICIPALITY	31	2	8	4	17	0
40710 AANBU KHAIRENI RURAL MUNICIPALITY	19	1	4	5	9	0

1) NSIC stands for Nepal Standard Industrial Classification.

2) Establishments only answered "BP4.1 Building/room occupied area using for Business is 1:Yes".

3) Includes "Not reported ", "Unknown" and so on.

Table 8-1 Number of Establishments by Section of Industrial Classification, Area of Business Place and Local Level

District and Local Level	Section of NSIC <sup>1)</sup>					
	K					
	Financial and Insurance					
	Area of Business Place (Building/Room)					
	Total <sup>2)</sup>	Less than 100 Ft2	100 to 299 Ft2	300 to 499 Ft2	500Ft2 and above	Not Stated <sup>3)</sup>
Nawalparasi East District	200	12	58	37	93	0
40801 GAIDAKOT MUNICIPALITY	47	1	14	7	25	0
40802 BULINGTAR RURAL MUNICIPALITY	8	0	5	3	0	0
40803 BUNGDIKALI RURAL MUNICIPALITY	14	3	7	3	1	0
40804 HUPSEKOT RURAL MUNICIPALITY	14	2	7	4	1	0
40805 DEVCHULI MUNICIPALITY	30	2	6	5	17	0
40806 KAWASOTI MUNICIPALITY	47	0	6	13	28	0
40807 MADHYA BINDU MUNICIPALITY	26	1	9	2	14	0
40808 BINAYI TRIBENI RURAL MUNICIPALITY	14	3	4	0	7	0
Syangja District	155	7	52	31	64	1
40901 PUTALIBAZAR MUNICIPALITY	35	0	9	5	21	0
40902 PHEDIKHOLA RURAL MUNICIPALITY	4	0	3	0	1	0
40903 AANDHIKHOLA RURAL MUNICIPALITY	12	0	5	5	2	0
40904 ARJUN CHOUPARI RURAL MUNICIPALITY	5	0	0	2	3	0
40905 BHIRKOT MUNICIPALITY	14	0	8	0	6	0
40906 BIRUWA RURAL MUNICIPALITY	8	2	1	2	3	0
40907 HARINAS RURAL MUNICIPALITY	5	1	2	1	1	0
40908 CHAPAKOT MUNICIPALITY	14	0	6	3	5	0
40909 WALLING MUNICIPALITY	29	0	11	2	15	1
40910 GALYANG MUNICIPALITY	12	1	3	5	3	0
40911 KALIGANDAKI RURAL MUNICIPALITY	17	3	4	6	4	0
Syangja District	74	2	19	20	33	0
41001 MODI RURAL MUNICIPALITY	8	0	1	1	6	0
41002 JALJALA RURAL MUNICIPALITY	7	0	3	1	3	0
41003 KUSHMA MUNICIPALITY	31	2	13	8	8	0
41004 PHALEBAS MUNICIPALITY	12	0	0	6	6	0
41005 MAHASHILA RURAL MUNICIPALITY	4	0	2	1	1	0
41006 BIHADI RURAL MUNICIPALITY	1	0	0	0	1	0
41007 PAIYU RURAL MUNICIPALITY	11	0	0	3	8	0
Baglung District	194	23	69	40	62	0
41101 BAGLUNG MUNICIPALITY	69	4	25	15	25	0
41102 KATHEKHOLA RURAL MUNICIPALITY	14	3	7	1	3	0
41103 TARAKHOLA RURAL MUNICIPALITY	11	0	5	5	1	0
41104 TAMANKHOLA RURAL MUNICIPALITY	1	0	0	1	0	0
41105 DHORPATAN MUNICIPALITY	21	1	7	4	9	0
41106 NISIKHOLA RURAL MUNICIPALITY	3	1	2	0	0	0
41107 BADIGAD RURAL MUNICIPALITY	19	5	10	4	0	0
41108 GALKOT MUNICIPALITY	37	4	9	7	17	0
41109 BARENG RURAL MUNICIPALITY	4	2	1	0	1	0
41110 JAIMUNI MUNICIPALITY	15	3	3	3	6	0

1) NSIC stands for Nepal Standard Industrial Classification.

2) Establishments only answered "BP4.1 Building/room occupied area using for Business is 1:Yes".

3) Includes "Not reported", "Unknown" and so on.

Table 8-1 Number of Establishments by Section of Industrial Classification, Area of Business Place and Local Level

District and Local Level	Section of NSIC <sup>1)</sup>					
	P					
	Education					
	Area of Business Place (Building/Room)					
	Total <sup>2)</sup>	Less than 100 Ft <sup>2</sup>	100 to 299 Ft <sup>2</sup>	300 to 499 Ft <sup>2</sup>	500Ft <sup>2</sup> and above	Not Stated <sup>3)</sup>
<b>Gandaki Province</b>						
Total	4,738	49	260	330	4,085	14
Metropolitan City	790	13	94	97	586	0
Municipality	1,866	31	97	110	1,615	13
Rural Municipality	2,082	5	69	123	1,884	1
<b>401 Gorkha</b>						
Total	506	5	30	18	453	0
Municipality	154	5	14	7	128	0
Rural Municipality	352	0	16	11	325	0
<b>402 Manang</b>						
Total	27	0	0	1	26	0
Rural Municipality	27	0	0	1	26	0
<b>403 Mustang</b>						
Total	48	0	0	1	47	0
Rural Municipality	48	0	0	1	47	0
<b>404 Myagdi</b>						
Total	270	2	1	8	259	0
Municipality	74	2	0	2	70	0
Rural Municipality	196	0	1	6	189	0
<b>405 Kaski</b>						
Total	971	13	96	106	756	0
Metropolitan City	790	13	94	97	586	0
Rural Municipality	181	0	2	9	170	0
<b>406 Lamjung</b>						
Total	406	9	17	25	355	0
Municipality	227	9	13	18	187	0
Rural Municipality	179	0	4	7	168	0

1) NSIC stands for Nepal Standard Industrial Classification.

2) Establishments only answered "BP4.1 Building/room occupied area using for Business is 1:Yes".

3) Includes "Not reported ", "Unknown" and so on.

Table 8-1 Number of Establishments by Section of Industrial Classification, Area of Business Place and Local Level

District and Local Level	Section of NSIC <sup>1)</sup>					
	P					
	Education					
	Area of Business Place (Building/Room)					
	Total <sup>2)</sup>	Less than 100 Ft <sup>2</sup>	100 to 299 Ft <sup>2</sup>	300 to 499 Ft <sup>2</sup>	500Ft <sup>2</sup> and above	Not Stated <sup>3)</sup>
<b>407 Tanahu</b>						
Total	610	7	49	42	511	1
Municipality	369	5	27	17	319	1
Rural Municipality	241	2	22	25	192	0
<b>408 Nawalparasi East</b>						
Total	415	6	22	20	366	1
Municipality	244	4	18	8	213	1
Rural Municipality	171	2	4	12	153	0
<b>409 Syangja</b>						
Total	482	1	8	20	441	12
Municipality	289	1	5	14	258	11
Rural Municipality	193	0	3	6	183	1
<b>410 Parbat</b>						
Total	348	0	8	13	327	0
Municipality	140	0	5	6	129	0
Rural Municipality	208	0	3	7	198	0
<b>411 Baglung</b>						
Total	655	6	29	76	544	0
Municipality	369	5	15	38	311	0
Rural Municipality	286	1	14	38	233	0

1) NSIC stands for Nepal Standard Industrial Classification.

2) Establishments only answered "BP4.1 Building/room occupied area using for Business is 1:Yes".

3) Includes "Not reported ", "Unknown" and so on.

Table 8-1 Number of Establishments by Section of Industrial Classification, Area of Business Place and Local Level

District and Local Level	Section of NSIC <sup>1)</sup>					
	P					
	Education					
	Area of Business Place (Building/Room)					
	Total <sup>2)</sup>	Less than 100 Ft2	100 to 299 Ft2	300 to 499 Ft2	500Ft2 and above	Not Stated <sup>3)</sup>
Gorkha District	506	5	30	18	453	0
40101 CHUMANUBRI RURAL MUNICIPALITY	19	0	0	1	18	0
40102 AJIRKOT RURAL MUNICIPALITY	37	0	4	3	30	0
40103 BARPAK SULIKOT RURAL MUNICIPALITY	51	0	1	2	48	0
40104 DHARCHE RURAL MUNICIPALITY	24	0	0	0	24	0
40105 AARUGHAT RURAL MUNICIPALITY	40	0	2	2	36	0
40106 BHIMSEN THAPA RURAL MUNICIPALITY	47	0	2	1	44	0
40107 SIRANCHOWK RURAL MUNICIPALITY	50	0	0	0	50	0
40108 PALUNGTA RURAL MUNICIPALITY	62	1	6	4	51	0
40109 GORKHA MUNICIPALITY	92	4	8	3	77	0
40110 SHAHID LAKHAN RURAL MUNICIPALITY	38	0	5	2	31	0
40111 GANDAKI RURAL MUNICIPALITY	46	0	2	0	44	0
Manang District	27	0	0	1	26	0
40201 NARPA BHUMI RURAL MUNICIPALITY	2	0	0	1	1	0
40202 MANANG NGISHANG RURAL MUNICIPALITY	9	0	0	0	9	0
40203 CHAME RURAL MUNICIPALITY	5	0	0	0	5	0
40204 NASAON RURAL MUNICIPALITY	11	0	0	0	11	0
Mustang District	48	0	0	1	47	0
40301 LO-GHEKAR DAMODARKUNDA RURAL MUNICIPALITY	8	0	0	0	8	0
40302 GHARPAJHONG RURAL MUNICIPALITY	10	0	0	1	9	0
40303 WARAGUNG MUKTIKSHETRA RURAL MUNICIPALITY	14	0	0	0	14	0
40304 LOMANTHANG RURAL MUNICIPALITY	4	0	0	0	4	0
40305 THASANG RURAL MUNICIPALITY	12	0	0	0	12	0
Myagdi District	270	2	1	8	259	0
40401 ANNAPURNA RURAL MUNICIPALITY	42	0	0	2	40	0
40402 RAGHUGANGA RURAL MUNICIPALITY	34	0	0	2	32	0
40403 DHAWALAGIRI RURAL MUNICIPALITY	31	0	1	0	30	0
40404 MALIKA RURAL MUNICIPALITY	42	0	0	1	41	0
40405 MANGALA RURAL MUNICIPALITY	47	0	0	1	46	0
40406 BENI MUNICIPALITY	74	2	0	2	70	0
Kaski District	971	13	96	106	756	0
40501 MADI RURAL MUNICIPALITY	48	0	0	7	41	0
40502 MACHHAPUCHCHHRE RURAL MUNICIPALITY	49	0	0	0	49	0
40503 ANNAPURNA RURAL MUNICIPALITY	50	0	1	2	47	0
40504 POKHARA METROPOLITAN CITY	790	13	94	97	586	0
40505 RUPA RURAL MUNICIPALITY	34	0	1	0	33	0
Lamjung District	406	9	17	25	355	0
40601 DORDI RURAL MUNICIPALITY	55	0	1	0	54	0
40602 MARSHYANGDI RURAL MUNICIPALITY	58	0	0	2	56	0
40603 KWHOLA SOTHAR RURAL MUNICIPALITY	32	0	2	2	28	0
40604 MADHYA NEPAL MUNICIPALITY	58	1	8	2	47	0
40605 BENSI SHAHAR MUNICIPALITY	70	7	3	9	51	0
40606 SUNDARBAZAR MUNICIPALITY	60	1	2	6	51	0
40607 RAINAS MUNICIPALITY	39	0	0	1	38	0
40608 DUDHAPOKHARI RURAL MUNICIPALITY	34	0	1	3	30	0
Tanahu District	610	7	49	42	511	1
40701 BHANU MUNICIPALITY	61	0	0	2	58	1
40702 BYAS MUNICIPALITY	144	2	8	3	131	0
40703 MYAGDE RURAL MUNICIPALITY	32	0	3	1	28	0
40704 SHUKLAGANDAKI MUNICIPALITY	103	2	11	11	79	0
40705 BHIMAD MUNICIPALITY	61	1	8	1	51	0
40706 GHIRING RURAL MUNICIPALITY	42	0	10	14	18	0
40707 RHISHING RURAL MUNICIPALITY	44	0	0	2	42	0
40708 DEVGHAT RURAL MUNICIPALITY	32	0	1	1	30	0
40709 BANDIPUR RURAL MUNICIPALITY	47	1	0	3	43	0
40710 AANBU KHAIRENI RURAL MUNICIPALITY	44	1	8	4	31	0

1) NSIC stands for Nepal Standard Industrial Classification.

2) Establishments only answered "BP4.1 Building/room occupied area using for Business is 1:Yes".

3) Includes "Not reported ", "Unknown" and so on.

Table 8-1 Number of Establishments by Section of Industrial Classification, Area of Business Place and Local Level

District and Local Level	Section of NSIC <sup>1)</sup>					
	P					
	Education					
	Area of Business Place (Building/Room)					
	Total <sup>2)</sup>	Less than 100 Ft <sup>2</sup>	100 to 299 Ft <sup>2</sup>	300 to 499 Ft <sup>2</sup>	500Ft <sup>2</sup> and above	Not Stated <sup>3)</sup>
Nawalparasi East District	415	6	22	20	366	1
40801 GAIDAKOT MUNICIPALITY	73	1	6	2	63	1
40802 BULINGTAR RURAL MUNICIPALITY	48	0	1	1	46	0
40803 BUNGDIKALI RURAL MUNICIPALITY	36	1	1	5	29	0
40804 HUPSEKOT RURAL MUNICIPALITY	49	1	0	6	42	0
40805 DEVCHULI MUNICIPALITY	52	2	5	3	42	0
40806 KAWASOTI MUNICIPALITY	67	1	5	1	60	0
40807 MADHYA BINDU MUNICIPALITY	52	0	2	2	48	0
40808 BINAYI TRIBENI RURAL MUNICIPALITY	38	0	2	0	36	0
Syangja District	482	1	8	20	441	12
40901 PUTALIBAZAR MUNICIPALITY	60	0	0	3	55	2
40902 PHEDIKHOLA RURAL MUNICIPALITY	20	0	0	4	16	0
40903 AANDHIKHOLA RURAL MUNICIPALITY	47	0	0	0	47	0
40904 ARJUN CHOUPARI RURAL MUNICIPALITY	32	0	1	0	31	0
40905 BHIRKOT MUNICIPALITY	39	0	1	2	36	0
40906 BIRUWA RURAL MUNICIPALITY	25	0	0	0	24	1
40907 HARINAS RURAL MUNICIPALITY	34	0	2	0	32	0
40908 CHAPAKOT MUNICIPALITY	51	0	0	1	45	5
40909 WALLING MUNICIPALITY	78	1	3	6	64	4
40910 GALYANG MUNICIPALITY	61	0	1	2	58	0
40911 KALIGANDAKI RURAL MUNICIPALITY	35	0	0	2	33	0
Syangja District	348	0	8	13	327	0
41001 MODI RURAL MUNICIPALITY	57	0	1	2	54	0
41002 JALJALA RURAL MUNICIPALITY	55	0	1	2	52	0
41003 KUSHMA MUNICIPALITY	83	0	3	5	75	0
41004 PHALEBAS MUNICIPALITY	57	0	2	1	54	0
41005 MAHASHILA RURAL MUNICIPALITY	27	0	0	0	27	0
41006 BIHADI RURAL MUNICIPALITY	33	0	0	1	32	0
41007 PAIYU RURAL MUNICIPALITY	36	0	1	2	33	0
Baglung District	655	6	29	76	544	0
41101 BAGLUNG MUNICIPALITY	137	3	11	10	113	0
41102 KATHEKHOLA RURAL MUNICIPALITY	62	0	0	8	54	0
41103 TARAKHOLA RURAL MUNICIPALITY	44	0	0	7	37	0
41104 TAMANKHOLA RURAL MUNICIPALITY	26	0	2	5	19	0
41105 DHORPATAN MUNICIPALITY	53	1	2	15	35	0
41106 NISIKHOLA RURAL MUNICIPALITY	49	1	3	4	41	0
41107 BADIGAD RURAL MUNICIPALITY	77	0	8	6	63	0
41108 GALKOT MUNICIPALITY	81	0	0	2	79	0
41109 BARENG RURAL MUNICIPALITY	28	0	1	8	19	0
41110 JAIMUNI MUNICIPALITY	98	1	2	11	84	0

1) NSIC stands for Nepal Standard Industrial Classification.

2) Establishments only answered "BP4.1 Building/room occupied area using for Business is 1:Yes".

3) Includes "Not reported ", "Unknown" and so on.



Table 8-1 Number of Establishments by Section of Industrial Classification, Area of Business Place and Local Level

District and Local Level	Section of NSIC <sup>1)</sup>					
	Q					
	Human Health and Social Work					
	Area of Business Place (Building/Room)					
	Total <sup>2)</sup>	Less than 100 Ft <sup>2</sup>	100 to 299 Ft <sup>2</sup>	300 to 499 Ft <sup>2</sup>	500Ft <sup>2</sup> and above	Not Stated <sup>3)</sup>
<b>Gandaki Province</b>						
Total	2,690	379	971	406	933	1
Metropolitan City	352	17	117	50	168	0
Municipality	1,049	154	412	135	347	1
Rural Municipality	1,289	208	442	221	418	0
<b>401 Gorkha</b>						
Total	651	181	310	49	111	0
Municipality	265	75	143	10	37	0
Rural Municipality	386	106	167	39	74	0
<b>402 Manang</b>						
Total	19	1	4	2	12	0
Rural Municipality	19	1	4	2	12	0
<b>403 Mustang</b>						
Total	26	0	2	4	20	0
Rural Municipality	26	0	2	4	20	0
<b>404 Myagdi</b>						
Total	220	10	73	47	90	0
Municipality	58	2	20	12	24	0
Rural Municipality	162	8	53	35	66	0
<b>405 Kaski</b>						
Total	419	22	134	59	204	0
Metropolitan City	352	17	117	50	168	0
Rural Municipality	67	5	17	9	36	0
<b>406 Lamjung</b>						
Total	352	42	115	79	116	0
Municipality	188	26	74	43	45	0
Rural Municipality	164	16	41	36	71	0

1) NSIC stands for Nepal Standard Industrial Classification.

2) Establishments only answered "BP4.1 Building/room occupied area using for Business is 1:Yes".

3) Includes "Not reported ", "Unknown" and so on.

Table 8-1 Number of Establishments by Section of Industrial Classification, Area of Business Place and Local Level

District and Local Level	Section of NSIC <sup>1)</sup>					
	Q					
	Human Health and Social Work					
	Area of Business Place (Building/Room)					
	Total <sup>2)</sup>	Less than 100 Ft <sup>2</sup>	100 to 299 Ft <sup>2</sup>	300 to 499 Ft <sup>2</sup>	500Ft <sup>2</sup> and above	Not Stated <sup>3)</sup>
407 Tanahu						
Total	375	43	142	50	140	0
Municipality	198	15	68	21	94	0
Rural Municipality	177	28	74	29	46	0
408 Nawalparasi East						
Total	153	21	50	19	63	0
Municipality	89	4	27	11	47	0
Rural Municipality	64	17	23	8	16	0
409 Syangja						
Total	131	14	34	21	61	1
Municipality	78	9	26	9	33	1
Rural Municipality	53	5	8	12	28	0
410 Parbat						
Total	108	1	29	33	45	0
Municipality	39	0	11	9	19	0
Rural Municipality	69	1	18	24	26	0
411 Baglung						
Total	236	44	78	43	71	0
Municipality	134	23	43	20	48	0
Rural Municipality	102	21	35	23	23	0

1) NSIC stands for Nepal Standard Industrial Classification.

2) Establishments only answered "BP4.1 Building/room occupied area using for Business is 1:Yes".

3) Includes "Not reported ", "Unknown" and so on.

Table 8-1 Number of Establishments by Section of Industrial Classification, Area of Business Place and Local Level

District and Local Level	Section of NSIC <sup>1)</sup>					
	Q					
	Human Health and Social Work					
	Area of Business Place (Building/Room)					
	Total <sup>2)</sup>	Less than 100 Ft2	100 to 299 Ft2	300 to 499 Ft2	500Ft2 and above	Not Stated <sup>3)</sup>
Gorkha District	651	181	310	49	111	0
40101 CHUMANUBRI RURAL MUNICIPALITY	11	0	0	2	9	0
40102 AJIRKOT RURAL MUNICIPALITY	38	5	20	7	6	0
40103 BARPAK SULIKOT RURAL MUNICIPALITY	58	5	41	3	9	0
40104 DHARCHE RURAL MUNICIPALITY	52	24	15	3	10	0
40105 AARUGHAT RURAL MUNICIPALITY	24	0	17	1	6	0
40106 BHIMSEN THAPA RURAL MUNICIPALITY	47	20	20	2	5	0
40107 SIRANCHOWK RURAL MUNICIPALITY	54	17	19	9	9	0
40108 PALUNGTAR MUNICIPALITY	68	29	22	4	13	0
40109 GORKHA MUNICIPALITY	197	46	121	6	24	0
40110 SHAHID LAKHAN RURAL MUNICIPALITY	38	5	16	8	9	0
40111 GANDAKI RURAL MUNICIPALITY	64	30	19	4	11	0
Manang District	19	1	4	2	12	0
40201 NARPA BHUMI RURAL MUNICIPALITY	4	0	2	0	2	0
40202 MANANG NGISHANG RURAL MUNICIPALITY	8	0	1	2	5	0
40203 CHAME RURAL MUNICIPALITY	3	1	0	0	2	0
40204 NASAON RURAL MUNICIPALITY	4	0	1	0	3	0
Mustang District	26	0	2	4	20	0
40301 LO-GHEKAR DAMODARKUNDA RURAL MUNICIPALITY	4	0	0	1	3	0
40302 GHARPAJHONG RURAL MUNICIPALITY	10	0	2	1	7	0
40303 WARAGUNG MUKTIKSHETRA RURAL MUNICIPALITY	7	0	0	2	5	0
40304 LOMANTHANG RURAL MUNICIPALITY	2	0	0	0	2	0
40305 THASANG RURAL MUNICIPALITY	3	0	0	0	3	0
Myagdi District	220	10	73	47	90	0
40401 ANNAPURNA RURAL MUNICIPALITY	24	2	6	1	15	0
40402 RAGHUGANGA RURAL MUNICIPALITY	43	0	9	13	21	0
40403 DHAWALAGIRI RURAL MUNICIPALITY	21	0	8	6	7	0
40404 MALIKA RURAL MUNICIPALITY	41	5	14	8	14	0
40405 MANGALA RURAL MUNICIPALITY	33	1	16	7	9	0
40406 BENI MUNICIPALITY	58	2	20	12	24	0
Kaski District	419	22	134	59	204	0
40501 MADI RURAL MUNICIPALITY	17	2	3	3	9	0
40502 MACHHAPUCHCHHRE RURAL MUNICIPALITY	17	0	5	2	10	0
40503 ANNAPURNA RURAL MUNICIPALITY	22	1	8	3	10	0
40504 POKHARA METROPOLITAN CITY	352	17	117	50	168	0
40505 RUPA RURAL MUNICIPALITY	11	2	1	1	7	0
Lamjung District	352	42	115	79	116	0
40601 DORDI RURAL MUNICIPALITY	46	12	16	5	13	0
40602 MARSHYANGDI RURAL MUNICIPALITY	55	1	14	17	23	0
40603 KWHOLA SOTHAR RURAL MUNICIPALITY	30	1	2	7	20	0
40604 MADHYA NEPAL MUNICIPALITY	62	4	24	18	16	0
40605 BENSI SHAHAR MUNICIPALITY	55	8	19	10	18	0
40606 SUNDARBAZAR MUNICIPALITY	48	12	21	11	4	0
40607 RAINAS MUNICIPALITY	23	2	10	4	7	0
40608 DUDHAPOKHARI RURAL MUNICIPALITY	33	2	9	7	15	0
Tanahu District	375	43	142	50	140	0
40701 BHANU MUNICIPALITY	44	1	19	5	19	0
40702 BYAS MUNICIPALITY	49	3	14	7	25	0
40703 MYAGDE RURAL MUNICIPALITY	19	2	7	4	6	0
40704 SHUKLAGANDAKI MUNICIPALITY	93	11	30	8	44	0
40705 BHIMAD MUNICIPALITY	12	0	5	1	6	0
40706 GHIRING RURAL MUNICIPALITY	8	0	7	0	1	0
40707 RHISHING RURAL MUNICIPALITY	71	24	34	9	4	0
40708 DEVGHAT RURAL MUNICIPALITY	18	0	6	4	8	0
40709 BANDIPUR RURAL MUNICIPALITY	40	1	13	4	22	0
40710 AANBU KHAIRENI RURAL MUNICIPALITY	21	1	7	8	5	0

1) NSIC stands for Nepal Standard Industrial Classification.

2) Establishments only answered "BP4.1 Building/room occupied area using for Business is 1:Yes".

3) Includes "Not reported ", "Unknown" and so on.

Table 8-1 Number of Establishments by Section of Industrial Classification, Area of Business Place and Local Level

District and Local Level	Section of NSIC <sup>1)</sup>					
	Q					
	Human Health and Social Work					
	Area of Business Place (Building/Room)					
	Total <sup>2)</sup>	Less than 100 Ft2	100 to 299 Ft2	300 to 499 Ft2	500Ft2 and above	Not Stated <sup>3)</sup>
Nawalparasi East District	153	21	50	19	63	0
40801 GAIDAKOT MUNICIPALITY	22	1	10	0	11	0
40802 BULINGTAR RURAL MUNICIPALITY	17	4	6	1	6	0
40803 BUNGDIKALI RURAL MUNICIPALITY	10	0	3	2	5	0
40804 HUPSEKOT RURAL MUNICIPALITY	23	11	9	1	2	0
40805 DEVCHULI MUNICIPALITY	26	1	9	3	13	0
40806 KAWASOTI MUNICIPALITY	30	0	5	6	19	0
40807 MADHYA BINDU MUNICIPALITY	11	2	3	2	4	0
40808 BINAYI TRIBENI RURAL MUNICIPALITY	14	2	5	4	3	0
Syangja District	131	14	34	21	61	1
40901 PUTALIBAZAR MUNICIPALITY	16	0	5	3	7	1
40902 PHEDIKHOLA RURAL MUNICIPALITY	6	0	0	3	3	0
40903 AANDHIKHOLA RURAL MUNICIPALITY	10	0	0	1	9	0
40904 ARJUN CHOUPARI RURAL MUNICIPALITY	6	0	0	0	6	0
40905 BHIRKOT MUNICIPALITY	11	1	4	1	5	0
40906 BIRUWA RURAL MUNICIPALITY	15	1	4	6	4	0
40907 HARINAS RURAL MUNICIPALITY	7	0	3	1	3	0
40908 CHAPAKOT MUNICIPALITY	14	1	5	0	8	0
40909 WALLING MUNICIPALITY	12	0	4	2	6	0
40910 GALYANG MUNICIPALITY	25	7	8	3	7	0
40911 KALIGANDAKI RURAL MUNICIPALITY	9	4	1	1	3	0
Syangja District	108	1	29	33	45	0
41001 MODI RURAL MUNICIPALITY	19	0	5	4	10	0
41002 JALJALA RURAL MUNICIPALITY	22	1	5	10	6	0
41003 KUSHMA MUNICIPALITY	24	0	10	4	10	0
41004 PHALEBAS MUNICIPALITY	15	0	1	5	9	0
41005 MAHASHILA RURAL MUNICIPALITY	12	0	5	4	3	0
41006 BIHADI RURAL MUNICIPALITY	7	0	1	3	3	0
41007 PAIYU RURAL MUNICIPALITY	9	0	2	3	4	0
Baglung District	236	44	78	43	71	0
41101 BAGLUNG MUNICIPALITY	57	5	22	11	19	0
41102 KATHEKHOLA RURAL MUNICIPALITY	22	6	4	6	6	0
41103 TARAKHOLA RURAL MUNICIPALITY	12	0	3	3	6	0
41104 TAMANKHOLA RURAL MUNICIPALITY	11	2	4	4	1	0
41105 DHORPATAN MUNICIPALITY	22	9	3	5	5	0
41106 NISIKHOLA RURAL MUNICIPALITY	7	0	4	1	2	0
41107 BADIGAD RURAL MUNICIPALITY	40	8	19	6	7	0
41108 GALKOT MUNICIPALITY	24	2	5	4	13	0
41109 BARENG RURAL MUNICIPALITY	10	5	1	3	1	0
41110 JAIMUNI MUNICIPALITY	31	7	13	0	11	0

1) NSIC stands for Nepal Standard Industrial Classification.

2) Establishments only answered "BP4.1 Building/room occupied area using for Business is 1:Yes".

3) Includes "Not reported ", "Unknown" and so on.

Table 8-1 Number of Establishments by Section of Industrial Classification, Area of Business Place and Local Level

District and Local Level	Section of NSIC <sup>1)</sup>					
	L+M+N+R+S					
	Real Estate, Professional & Scientific Activities, Administrative Services, Arts & Entertainment, Other Services					
	Area of Business Place (Building/Room)					
	Total <sup>2)</sup>	Less than 100 Ft <sup>2</sup>	100 to 299 Ft <sup>2</sup>	300 to 499 Ft <sup>2</sup>	500Ft <sup>2</sup> and above	Not Stated <sup>3)</sup>
<b>Gandaki Province</b>						
Total	6,518	1,333	3,602	694	876	13
Metropolitan City	2,388	451	1,398	228	308	3
Municipality	2,619	601	1,467	242	303	6
Rural Municipality	1,511	281	737	224	265	4
<b>401 Gorkha</b>						
Total	786	173	426	66	115	6
Municipality	310	79	172	16	40	3
Rural Municipality	476	94	254	50	75	3
<b>402 Manang</b>						
Total	25	3	7	9	6	0
Rural Municipality	25	3	7	9	6	0
<b>403 Mustang</b>						
Total	40	3	8	6	23	0
Rural Municipality	40	3	8	6	23	0
<b>404 Myagdi</b>						
Total	266	38	133	44	51	0
Municipality	150	35	72	15	28	0
Rural Municipality	116	3	61	29	23	0
<b>405 Kaski</b>						
Total	2,501	468	1,438	242	350	3
Metropolitan City	2,388	451	1,398	228	308	3
Rural Municipality	113	17	40	14	42	0
<b>406 Lamjung</b>						
Total	423	117	188	60	57	1
Municipality	341	102	159	43	36	1
Rural Municipality	82	15	29	17	21	0

1) NSIC stands for Nepal Standard Industrial Classification.

2) Establishments only answered "BP4.1 Building/room occupied area using for Business is 1:Yes".

3) Includes "Not reported ", "Unknown" and so on.

Table 8-1 Number of Establishments by Section of Industrial Classification, Area of Business Place and Local Level

District and Local Level	Section of NSIC <sup>1)</sup>					
	L+M+N+R+S					
	Real Estate, Professional & Scientific Activities, Administrative Services, Arts & Entertainment, Other Services					
	Area of Business Place (Building/Room)					
	Total <sup>2)</sup>	Less than 100 Ft <sup>2</sup>	100 to 299 Ft <sup>2</sup>	300 to 499 Ft <sup>2</sup>	500Ft <sup>2</sup> and above	Not Stated <sup>3)</sup>
<b>407 Tanahu</b>						
Total	693	173	379	59	82	0
Municipality	481	102	268	50	61	0
Rural Municipality	212	71	111	9	21	0
<b>408 Nawalparasi East</b>						
Total	720	162	439	49	68	2
Municipality	595	132	368	43	50	2
Rural Municipality	125	30	71	6	18	0
<b>409 Syangja</b>						
Total	313	70	197	28	17	1
Municipality	240	56	157	13	14	0
Rural Municipality	73	14	40	15	3	1
<b>410 Parbat</b>						
Total	242	19	129	67	27	0
Municipality	113	17	66	21	9	0
Rural Municipality	129	2	63	46	18	0
<b>411 Baglung</b>						
Total	509	107	258	64	80	0
Municipality	389	78	205	41	65	0
Rural Municipality	120	29	53	23	15	0

1) NSIC stands for Nepal Standard Industrial Classification.

2) Establishments only answered "BP4.1 Building/room occupied area using for Business is 1:Yes".

3) Includes "Not reported ", "Unknown" and so on.

Table 8-1 Number of Establishments by Section of Industrial Classification, Area of Business Place and Local Level

District and Local Level	Section of NSIC <sup>1)</sup>					
	L+M+N+R+S					
	Real Estate, Professional & Scientific Activities, Administrative Services, Arts & Entertainment, Other Services					
	Area of Business Place (Building/Room)					
	Total <sup>2)</sup>	Less than 100 Ft2	100 to 299 Ft2	300 to 499 Ft2	500Ft2 and above	Not Stated <sup>3)</sup>
Gorkha District	786	173	426	66	115	6
40101 CHUMANUBRI RURAL MUNICIPALITY	25	0	2	3	20	0
40102 AJIRKOT RURAL MUNICIPALITY	50	4	36	5	5	0
40103 BARPAK SULIKOT RURAL MUNICIPALITY	85	0	66	13	6	0
40104 DHARCHE RURAL MUNICIPALITY	68	27	29	3	9	0
40105 AARUGHAT RURAL MUNICIPALITY	50	4	34	5	7	0
40106 BHIMSEN THAPA RURAL MUNICIPALITY	38	12	21	2	2	1
40107 SIRANCHOWK RURAL MUNICIPALITY	51	15	19	10	6	1
40108 PALUNGTAR MUNICIPALITY	120	36	67	4	10	3
40109 GORKHA MUNICIPALITY	190	43	105	12	30	0
40110 SHAHID LAKHAN RURAL MUNICIPALITY	45	8	25	5	6	1
40111 GANDAKI RURAL MUNICIPALITY	64	24	22	4	14	0
Manang District	25	3	7	9	6	0
40201 NARPA BHUMI RURAL MUNICIPALITY	3	0	2	0	1	0
40202 MANANG NGISHANG RURAL MUNICIPALITY	3	0	0	1	2	0
40203 CHAME RURAL MUNICIPALITY	17	3	5	6	3	0
40204 NASAON RURAL MUNICIPALITY	2	0	0	2	0	0
Mustang District	40	3	8	6	23	0
40301 LO-GHEKAR DAMODARKUNDA RURAL MUNICIPALITY	1	0	0	0	1	0
40302 GHARPAJHONG RURAL MUNICIPALITY	22	3	7	1	11	0
40303 WARAGUNG MUKTIKSHETRA RURAL MUNICIPALITY	9	0	1	3	5	0
40304 LOMANTHANG RURAL MUNICIPALITY	5	0	0	1	4	0
40305 THASANG RURAL MUNICIPALITY	3	0	0	1	2	0
Myagdi District	266	38	133	44	51	0
40401 ANNAPURNA RURAL MUNICIPALITY	22	2	11	4	5	0
40402 RAGHUGANGA RURAL MUNICIPALITY	21	0	8	6	7	0
40403 DHAWALAGIRI RURAL MUNICIPALITY	29	1	20	6	2	0
40404 MALIKA RURAL MUNICIPALITY	20	0	11	7	2	0
40405 MANGALA RURAL MUNICIPALITY	24	0	11	6	7	0
40406 BENI MUNICIPALITY	150	35	72	15	28	0
Kaski District	2,501	468	1,438	242	350	3
40501 MADI RURAL MUNICIPALITY	11	0	6	0	5	0
40502 MACHHAPUCHCHHRE RURAL MUNICIPALITY	21	1	6	4	10	0
40503 ANNAPURNA RURAL MUNICIPALITY	69	12	25	10	22	0
40504 POKHARA METROPOLITAN CITY	2,388	451	1,398	228	308	3
40505 RUPA RURAL MUNICIPALITY	12	4	3	0	5	0
Lamjung District	423	117	188	60	57	1
40601 DORDI RURAL MUNICIPALITY	23	7	13	1	2	0
40602 MARSHYANGDI RURAL MUNICIPALITY	26	5	6	6	9	0
40603 KWHOLA SOTHAR RURAL MUNICIPALITY	18	2	5	6	5	0
40604 MADHYA NEPAL MUNICIPALITY	56	12	34	5	5	0
40605 BENSI SHAHAR MUNICIPALITY	130	53	43	13	20	1
40606 SUNDARBAZAR MUNICIPALITY	116	34	53	19	10	0
40607 RAINAS MUNICIPALITY	39	3	29	6	1	0
40608 DUDHAPOKHARI RURAL MUNICIPALITY	15	1	5	4	5	0
Tanahu District	693	173	379	59	82	0
40701 BHANU MUNICIPALITY	43	6	30	2	5	0
40702 BYAS MUNICIPALITY	235	57	129	16	33	0
40703 MYAGDE RURAL MUNICIPALITY	28	10	12	2	4	0
40704 SHUKLAGANDAKI MUNICIPALITY	155	28	85	26	16	0
40705 BHIMAD MUNICIPALITY	48	11	24	6	7	0
40706 GHIRING RURAL MUNICIPALITY	15	3	12	0	0	0
40707 RHISHING RURAL MUNICIPALITY	48	19	25	2	2	0
40708 DEVGHAT RURAL MUNICIPALITY	7	0	6	0	1	0
40709 BANDIPUR RURAL MUNICIPALITY	64	22	32	2	8	0
40710 AANBU KHAIRENI RURAL MUNICIPALITY	50	17	24	3	6	0

1) NSIC stands for Nepal Standard Industrial Classification.

2) Establishments only answered "BP4.1 Building/room occupied area using for Business is 1:Yes".

3) Includes "Not reported ", "Unknown" and so on.

Table 8-1 Number of Establishments by Section of Industrial Classification, Area of Business Place and Local Level

District and Local Level	Section of NSIC <sup>1)</sup>					
	L+M+N+R+S					
	Real Estate, Professional & Scientific Activities, Administrative Services, Arts & Entertainment, Other Services					
	Area of Business Place (Building/Room)					
	Total <sup>2)</sup>	Less than 100 Ft <sup>2</sup>	100 to 299 Ft <sup>2</sup>	300 to 499 Ft <sup>2</sup>	500Ft <sup>2</sup> and above	Not Stated <sup>3)</sup>
Nawalparasi East District	720	162	439	49	68	2
40801 GAIDAKOT MUNICIPALITY	204	42	123	11	26	2
40802 BULINGTAR RURAL MUNICIPALITY	17	3	9	2	3	0
40803 BUNGDIKALI RURAL MUNICIPALITY	18	2	8	1	7	0
40804 HUPSEKOT RURAL MUNICIPALITY	42	13	25	3	1	0
40805 DEVCHULI MUNICIPALITY	109	25	80	2	2	0
40806 KAWASOTI MUNICIPALITY	204	44	120	20	20	0
40807 MADHYA BINDU MUNICIPALITY	78	21	45	10	2	0
40808 BINAYI TRIBENI RURAL MUNICIPALITY	48	12	29	0	7	0
Syangja District	313	70	197	28	17	1
40901 PUTALIBAZAR MUNICIPALITY	63	2	50	8	3	0
40902 PHEDIKHOLA RURAL MUNICIPALITY	6	0	5	1	0	0
40903 AANDHIKHOLA RURAL MUNICIPALITY	5	1	3	1	0	0
40904 ARJUN CHOUPARI RURAL MUNICIPALITY	14	1	6	6	1	0
40905 BHIRKOT MUNICIPALITY	40	1	33	0	6	0
40906 BIRUWA RURAL MUNICIPALITY	16	3	7	4	1	1
40907 HARINAS RURAL MUNICIPALITY	9	1	8	0	0	0
40908 CHAPAKOT MUNICIPALITY	21	3	14	3	1	0
40909 WALLING MUNICIPALITY	71	27	44	0	0	0
40910 GALYANG MUNICIPALITY	45	23	16	2	4	0
40911 KALIGANDAKI RURAL MUNICIPALITY	23	8	11	3	1	0
Syangja District	242	19	129	67	27	0
41001 MODI RURAL MUNICIPALITY	46	0	25	17	4	0
41002 JALJALA RURAL MUNICIPALITY	41	2	19	10	10	0
41003 KUSHMA MUNICIPALITY	73	15	37	15	6	0
41004 PHALEBAS MUNICIPALITY	40	2	29	6	3	0
41005 MAHASHILA RURAL MUNICIPALITY	5	0	2	2	1	0
41006 BIHADI RURAL MUNICIPALITY	10	0	6	2	2	0
41007 PAIYU RURAL MUNICIPALITY	27	0	11	15	1	0
Baglung District	509	107	258	64	80	0
41101 BAGLUNG MUNICIPALITY	240	50	119	24	47	0
41102 KATHEKHOLA RURAL MUNICIPALITY	30	8	13	3	6	0
41103 TARAKHOLA RURAL MUNICIPALITY	21	0	4	13	4	0
41104 TAMANKHOLA RURAL MUNICIPALITY	4	1	2	1	0	0
41105 DHORPATAN MUNICIPALITY	38	3	29	3	3	0
41106 NISIKHOLA RURAL MUNICIPALITY	12	3	4	2	3	0
41107 BADIGAD RURAL MUNICIPALITY	50	15	29	4	2	0
41108 GALKOT MUNICIPALITY	57	10	29	10	8	0
41109 BARENG RURAL MUNICIPALITY	3	2	1	0	0	0
41110 JAIMUNI MUNICIPALITY	54	15	28	4	7	0

1) NSIC stands for Nepal Standard Industrial Classification.

2) Establishments only answered "BP4.1 Building/room occupied area using for Business is 1:Yes".

3) Includes "Not reported", "Unknown" and so on.



Table 8-2 Number of Persons Engaged by Section of Industrial Classification, Area of Business Place and Local Level

District and Local Level	Section of NSIC <sup>1)</sup>					
	Total <sup>2)</sup>					
	Area of Business Place (Building/Room)					
	Total <sup>3)</sup>	Less than 100 Ft2	100 to 299 Ft2	300 to 499 Ft2	500Ft2 and above	Not Stated <sup>4)</sup>
Gandaki Province						
Total	311,079	33,969	99,804	35,272	141,592	442
Metropolitan City	100,495	7,429	31,625	11,108	50,301	32
Municipality	130,071	18,648	42,289	13,458	55,370	306
Rural Municipality	80,513	7,892	25,890	10,706	35,921	104
401 Gorkha						
Total	29,424	4,993	10,660	2,706	11,009	56
Municipality	13,704	2,186	4,738	1,359	5,391	30
Rural Municipality	15,720	2,807	5,922	1,347	5,618	26
402 Manang						
Total	1,658	61	97	175	1,325	0
Rural Municipality	1,658	61	97	175	1,325	0
403 Mustang						
Total	3,103	48	724	140	2,191	0
Rural Municipality	3,103	48	724	140	2,191	0
404 Myagdi						
Total	16,481	587	5,581	2,463	7,848	2
Municipality	7,174	369	2,209	894	3,702	0
Rural Municipality	9,307	218	3,372	1,569	4,146	2
405 Kaski						
Total	107,638	7,805	33,066	11,886	54,846	35
Metropolitan City	100,495	7,429	31,625	11,108	50,301	32
Rural Municipality	7,143	376	1,441	778	4,545	3
406 Lamjung						
Total	21,066	5,995	5,312	2,057	7,691	11
Municipality	16,761	5,487	4,261	1,360	5,645	8
Rural Municipality	4,305	508	1,051	697	2,046	3

1) NSIC stands for Nepal Standard Industrial Classification.

2) Establishments which belong to Section O, T, or U of NSIC are not surveyed.

3) Establishments only answered "BP4.1 Building/room occupied area using for Business is 1:Yes".

4) Includes "Not reported ", "Unknown" and so on.

Table 8-2 Number of Persons Engaged by Section of Industrial Classification, Area of Business Place and Local Level

District and Local Level	Section of NSIC <sup>1)</sup>					
	Total <sup>2)</sup>					
	Area of Business Place (Building/Room)					
	Total <sup>3)</sup>	Less than 100 Ft2	100 to 299 Ft2	300 to 499 Ft2	500Ft2 and above	Not Stated <sup>4)</sup>
<b>407 Tanahu</b>						
Total	34,104	4,280	11,675	3,643	14,461	45
Municipality	22,793	2,818	7,728	2,463	9,761	23
Rural Municipality	11,311	1,462	3,947	1,180	4,700	22
<b>408 Nawalparasi East</b>						
Total	37,360	4,163	12,689	3,054	17,402	52
Municipality	30,482	3,461	9,613	2,495	14,864	49
Rural Municipality	6,878	702	3,076	559	2,538	3
<b>409 Syangja</b>						
Total	20,488	1,986	7,356	2,804	8,110	232
Municipality	14,468	1,585	5,574	1,658	5,461	190
Rural Municipality	6,020	401	1,782	1,146	2,649	42
<b>410 Parbat</b>						
Total	12,693	294	3,672	2,804	5,923	0
Municipality	5,736	255	1,815	1,071	2,595	0
Rural Municipality	6,957	39	1,857	1,733	3,328	0
<b>411 Baglung</b>						
Total	27,064	3,757	8,972	3,540	10,786	9
Municipality	18,953	2,487	6,351	2,158	7,951	6
Rural Municipality	8,111	1,270	2,621	1,382	2,835	3

1) NSIC stands for Nepal Standard Industrial Classification.

2) Establishments which belong to Section O, T, or U of NSIC are not surveyed.

3) Establishments only answered "BP4.1 Building/room occupied area using for Business is 1:Yes".

4) Includes "Not reported ", "Unknown" and so on.

Table 8-2 Number of Persons Engaged by Section of Industrial Classification, Area of Business Place and Local Level

District and Local Level	Section of NSIC <sup>1)</sup>					
	Total <sup>2)</sup>					
	Area of Business Place (Building/Room)					
	Total <sup>3)</sup>	Less than 100 Ft2	100 to 299 Ft2	300 to 499 Ft2	500Ft2 and above	Not Stated <sup>4)</sup>
Gorkha District	29,424	4,993	10,660	2,706	11,009	56
40101 CHUMANUBRI RURAL MUNICIPALITY	965	0	55	170	740	0
40102 AJIRKOT RURAL MUNICIPALITY	1,576	249	676	157	493	1
40103 BARPAK SULIKOT RURAL MUNICIPALITY	1,639	176	810	125	523	5
40104 DHARCHE RURAL MUNICIPALITY	968	184	347	92	343	2
40105 AARUGHAT RURAL MUNICIPALITY	2,263	302	1,059	191	711	0
40106 BHIMSEN THAPA RURAL MUNICIPALITY	1,719	415	678	85	535	6
40107 SIRANCHOWK RURAL MUNICIPALITY	1,830	327	729	142	630	2
40108 PALUNG TAR MUNICIPALITY	3,938	879	1,657	334	1,048	20
40109 GORKHA MUNICIPALITY	9,766	1,307	3,081	1,025	4,343	10
40110 SHAHID LAKHAN RURAL MUNICIPALITY	2,229	338	790	244	853	4
40111 GANDAKI RURAL MUNICIPALITY	2,531	816	778	141	790	6
Manang District	1,658	61	97	175	1,325	0
40201 NARPA BHUMI RURAL MUNICIPALITY	102	0	20	17	65	0
40202 MANANG NGISHANG RURAL MUNICIPALITY	649	37	11	28	573	0
40203 CHAME RURAL MUNICIPALITY	438	23	51	80	284	0
40204 NASAON RURAL MUNICIPALITY	469	1	15	50	403	0
Mustang District	3,103	48	724	140	2,191	0
40301 LO-GHEKAR DAMODARKUNDA RURAL MUNICIPALITY	234	11	44	22	157	0
40302 GHARPAJHONG RURAL MUNICIPALITY	1,353	27	662	66	598	0
40303 WARAGUNG MUKTIKSHETRA RURAL MUNICIPALITY	561	3	8	38	512	0
40304 LOMANTHANG RURAL MUNICIPALITY	266	3	2	9	252	0
40305 THASANG RURAL MUNICIPALITY	689	4	8	5	672	0
Myagdi District	16,481	587	5,581	2,463	7,848	2
40401 ANNAPURNA RURAL MUNICIPALITY	2,293	56	490	331	1,416	0
40402 RAGHUGANGA RURAL MUNICIPALITY	1,575	5	379	249	942	0
40403 DHAWALAGIRI RURAL MUNICIPALITY	2,022	43	1,145	311	523	0
40404 MALIKA RURAL MUNICIPALITY	1,917	99	598	512	706	2
40405 MANGALA RURAL MUNICIPALITY	1,500	15	760	166	559	0
40406 BENI MUNICIPALITY	7,174	369	2,209	894	3,702	0
Kaski District	107,638	7,805	33,066	11,886	54,846	35
40501 MADI RURAL MUNICIPALITY	1,025	73	243	145	564	0
40502 MACHHAPUCHCHHRE RURAL MUNICIPALITY	1,809	52	396	204	1,157	0
40503 ANNAPURNA RURAL MUNICIPALITY	3,490	176	719	369	2,223	3
40504 POKHARA METROPOLITAN CITY	100,495	7,429	31,625	11,108	50,301	32
40505 RUPA RURAL MUNICIPALITY	819	75	83	60	601	0
Lamjung District	21,066	5,995	5,312	2,057	7,691	11
40601 DORDI RURAL MUNICIPALITY	1,150	256	266	64	564	0
40602 MARSHYANGDI RURAL MUNICIPALITY	1,642	93	415	342	791	1
40603 KWHOLA SOTHAR RURAL MUNICIPALITY	813	67	187	163	394	2
40604 MADHYA NEPAL MUNICIPALITY	2,827	317	1,255	247	1,006	2
40605 BENSI SHAHAR MUNICIPALITY	5,572	1,232	1,317	474	2,548	1
40606 SUNDARBAZAR MUNICIPALITY	6,793	3,670	1,112	521	1,485	5
40607 RAINAS MUNICIPALITY	1,569	268	577	118	606	0
40608 DUDHAPOKHARI RURAL MUNICIPALITY	700	92	183	128	297	0
Tanahu District	34,104	4,280	11,675	3,643	14,461	45
40701 BHANU MUNICIPALITY	3,058	212	1,232	390	1,217	7
40702 BYAS MUNICIPALITY	10,288	1,278	3,490	833	4,684	3
40703 MYAGDE RURAL MUNICIPALITY	1,785	184	530	159	911	1
40704 SHUKLAGANDAKI MUNICIPALITY	6,847	790	2,270	908	2,870	9
40705 BHIMAD MUNICIPALITY	2,600	538	736	332	990	4
40706 GHIRING RURAL MUNICIPALITY	752	27	410	110	205	0
40707 RHISHING RURAL MUNICIPALITY	1,252	208	358	167	519	0
40708 DEVGHAT RURAL MUNICIPALITY	1,104	140	379	61	521	3
40709 BANDIPUR RURAL MUNICIPALITY	3,123	315	1,111	361	1,336	0
40710 AANBU KHAIRENI RURAL MUNICIPALITY	3,295	588	1,159	322	1,208	18

1) NSIC stands for Nepal Standard Industrial Classification.

2) Establishments which belong to Section O, T, or U of NSIC are not surveyed.

3) Establishments only answered "BP4.1 Building/room occupied area using for Business is 1:Yes".

4) Includes "Not reported", "Unknown" and so on.

Table 8-2 Number of Persons Engaged by Section of Industrial Classification, Area of Business Place and Local Level

District and Local Level	Section of NSIC <sup>1)</sup>					
	Total <sup>2)</sup>					
	Area of Business Place (Building/Room)					
	Total <sup>3)</sup>	Less than 100 Ft2	100 to 299 Ft2	300 to 499 Ft2	500Ft2 and above	Not Stated <sup>4)</sup>
Nawalparasi East District	37,360	4,163	12,689	3,054	17,402	52
40801 GAIDAKOT MUNICIPALITY	9,722	920	2,788	806	5,180	28
40802 BULINGTAR RURAL MUNICIPALITY	1,043	39	546	57	401	0
40803 BUNGDIKALI RURAL MUNICIPALITY	990	108	401	101	379	1
40804 HUPSEKOT RURAL MUNICIPALITY	1,811	220	762	179	650	0
40805 DEVCHULI MUNICIPALITY	6,512	737	2,128	467	3,180	0
40806 KAWASOTI MUNICIPALITY	9,911	1,079	3,431	1,012	4,374	15
40807 MADHYA BINDU MUNICIPALITY	4,337	725	1,266	210	2,130	6
40808 BINAYI TRIBENI RURAL MUNICIPALITY	3,034	335	1,367	222	1,108	2
Syangja District	20,488	1,986	7,356	2,804	8,110	232
40901 PUTALIBAZAR MUNICIPALITY	4,020	83	1,414	822	1,659	42
40902 PHEDIKHOLA RURAL MUNICIPALITY	772	6	276	230	248	12
40903 AANDHIKHOLA RURAL MUNICIPALITY	910	2	224	133	551	0
40904 ARJUN CHOUPARI RURAL MUNICIPALITY	877	3	142	217	515	0
40905 BHIRKOT MUNICIPALITY	1,935	26	910	152	847	0
40906 BIRUWA RURAL MUNICIPALITY	1,213	135	344	303	405	26
40907 HARINAS RURAL MUNICIPALITY	790	51	308	71	360	0
40908 CHAPAKOT MUNICIPALITY	1,807	49	677	218	786	77
40909 WALLING MUNICIPALITY	4,064	579	1,877	268	1,269	71
40910 GALYANG MUNICIPALITY	2,642	848	696	198	900	0
40911 KALIGANDAKI RURAL MUNICIPALITY	1,458	204	488	192	570	4
Syangja District	12,693	294	3,672	2,804	5,923	0
41001 MODI RURAL MUNICIPALITY	1,760	13	490	403	854	0
41002 JALJALA RURAL MUNICIPALITY	2,337	14	560	586	1,177	0
41003 KUSHMA MUNICIPALITY	3,997	226	1,192	753	1,826	0
41004 PHALEBAS MUNICIPALITY	1,739	29	623	318	769	0
41005 MAHASHILA RURAL MUNICIPALITY	603	10	222	75	296	0
41006 BIHADI RURAL MUNICIPALITY	856	2	272	163	419	0
41007 PAIYU RURAL MUNICIPALITY	1,401	0	313	506	582	0
Baglung District	27,064	3,757	8,972	3,540	10,786	9
41101 BAGLUNG MUNICIPALITY	8,941	1,002	3,020	1,028	3,885	6
41102 KATHEKHOLA RURAL MUNICIPALITY	2,530	465	976	305	784	0
41103 TARAKHOLA RURAL MUNICIPALITY	1,194	5	214	447	528	0
41104 TAMANKHOLA RURAL MUNICIPALITY	594	118	204	77	193	2
41105 DHORPATAN MUNICIPALITY	2,227	286	815	415	711	0
41106 NISIKHOLA RURAL MUNICIPALITY	1,026	143	297	147	439	0
41107 BADIGAD RURAL MUNICIPALITY	2,110	358	714	326	711	1
41108 GALKOT MUNICIPALITY	3,744	305	1,074	565	1,800	0
41109 BARENG RURAL MUNICIPALITY	657	181	216	80	180	0
41110 JAIMUNI MUNICIPALITY	4,041	894	1,442	150	1,555	0

1) NSIC stands for Nepal Standard Industrial Classification.

2) Establishments which belong to Section O, T, or U of NSIC are not surveyed.

3) Establishments only answered "BP4.1 Building/room occupied area using for Business is 1:Yes".

4) Includes "Not reported", "Unknown" and so on.

Table 8-2 Number of Persons Engaged by Section of Industrial Classification, Area of Business Place and Local Level

District and Local Level	Section of NSIC <sup>1)</sup>					
	A					
	Agriculture, forestry and fishing <sup>2)</sup>					
	Area of Business Place (Building/Room)					
	Total <sup>3)</sup>	Less than 100 Ft2	100 to 299 Ft2	300 to 499 Ft2	500Ft2 and above	Not Stated <sup>4)</sup>
<b>Gandaki Province</b>						
Total	10,182	1,075	2,486	1,260	5,330	31
Metropolitan City	1,378	46	130	175	1,027	0
Municipality	4,889	493	1,135	581	2,653	27
Rural Municipality	3,915	536	1,221	504	1,650	4
<b>401 Gorkha</b>						
Total	2,184	663	823	130	564	4
Municipality	904	223	301	48	332	0
Rural Municipality	1,280	440	522	82	232	4
<b>402 Manang</b>						
Total	79	0	5	8	66	0
Rural Municipality	79	0	5	8	66	0
<b>403 Mustang</b>						
Total	24	0	0	0	24	0
Rural Municipality	24	0	0	0	24	0
<b>404 Myagdi</b>						
Total	1,553	9	639	273	632	0
Municipality	722	2	264	138	318	0
Rural Municipality	831	7	375	135	314	0
<b>405 Kaski</b>						
Total	1,694	48	153	192	1,301	0
Metropolitan City	1,378	46	130	175	1,027	0
Rural Municipality	316	2	23	17	274	0
<b>406 Lamjung</b>						
Total	596	71	181	78	266	0
Municipality	498	57	149	45	247	0
Rural Municipality	98	14	32	33	19	0

1) NSIC stands for Nepal Standard Industrial Classification.

2) Registered establishments only.

3) Establishments only answered "BP4.1 Building/room occupied area using for Business is 1:Yes".

4) Includes "Not reported ", "Unknown" and so on.

Table 8-2 Number of Persons Engaged by Section of Industrial Classification, Area of Business Place and Local Level

District and Local Level	Section of NSIC <sup>1)</sup>					
	A					
	Agriculture, forestry and fishing <sup>2)</sup>					
	Area of Business Place (Building/Room)					
	Total <sup>3)</sup>	Less than 100 Ft2	100 to 299 Ft2	300 to 499 Ft2	500Ft2 and above	Not Stated <sup>4)</sup>
407 Tanahu						
Total	775	55	148	100	472	0
Municipality	398	9	64	70	255	0
Rural Municipality	377	46	84	30	217	0
408 Nawalparasi East						
Total	1,169	30	84	103	952	0
Municipality	954	28	50	74	802	0
Rural Municipality	215	2	34	29	150	0
409 Syangja						
Total	393	29	72	94	171	27
Municipality	204	18	24	19	116	27
Rural Municipality	189	11	48	75	55	0
410 Parbat						
Total	437	8	78	85	266	0
Municipality	150	5	25	23	97	0
Rural Municipality	287	3	53	62	169	0
411 Baglung						
Total	1,278	162	303	197	616	0
Municipality	1,059	151	258	164	486	0
Rural Municipality	219	11	45	33	130	0

1) NSIC stands for Nepal Standard Industrial Classification.

2) Registered establishments only.

3) Establishments only answered "BP4.1 Building/room occupied area using for Business is 1:Yes".

4) Includes "Not reported ", "Unknown" and so on.

Table 8-2 Number of Persons Engaged by Section of Industrial Classification, Area of Business Place and Local Level

District and Local Level	Section of NSIC <sup>1)</sup>					
	A					
	Agriculture, forestry and fishing <sup>2)</sup>					
	Area of Business Place (Building/Room)					
	Total <sup>3)</sup>	Less than 100 Ft2	100 to 299 Ft2	300 to 499 Ft2	500Ft2 and above	Not Stated <sup>4)</sup>
Gorkha District	2,184	663	823	130	564	4
40101 CHUMANUBRI RURAL MUNICIPALITY	0	0	0	0	0	0
40102 AJIRKOT RURAL MUNICIPALITY	152	36	61	10	45	0
40103 BARPAK SULIKOT RURAL MUNICIPALITY	108	1	103	0	4	0
40104 DHARCHE RURAL MUNICIPALITY	48	18	29	0	1	0
40105 AARUGHAT RURAL MUNICIPALITY	95	14	59	13	9	0
40106 BHIMSEN THAPA RURAL MUNICIPALITY	130	35	77	9	9	0
40107 SIRANCHOWK RURAL MUNICIPALITY	110	53	31	10	15	1
40108 PALUNGTAR MUNICIPALITY	476	178	134	26	138	0
40109 GORKHA MUNICIPALITY	428	45	167	22	194	0
40110 SHAHID LAKHAN RURAL MUNICIPALITY	100	18	38	10	31	3
40111 GANDAKI RURAL MUNICIPALITY	537	265	124	30	118	0
Manang District	79	0	5	8	66	0
40201 NARPA BHUMI RURAL MUNICIPALITY	0	0	0	0	0	0
40202 MANANG NGISHANG RURAL MUNICIPALITY	52	0	0	0	52	0
40203 CHAME RURAL MUNICIPALITY	0	0	0	0	0	0
40204 NASAON RURAL MUNICIPALITY	27	0	5	8	14	0
Mustang District	24	0	0	0	24	0
40301 LO-GHEKAR DAMODARKUNDA RURAL MUNICIPALITY	18	0	0	0	18	0
40302 GHARPAJHONG RURAL MUNICIPALITY	0	0	0	0	0	0
40303 WARAGUNG MUKTIKSHETRA RURAL MUNICIPALITY	2	0	0	0	2	0
40304 LOMANTHANG RURAL MUNICIPALITY	0	0	0	0	0	0
40305 THASANG RURAL MUNICIPALITY	4	0	0	0	4	0
Myagdi District	1,553	9	639	273	632	0
40401 ANNAPURNA RURAL MUNICIPALITY	127	0	85	18	24	0
40402 RAGHUGANGA RURAL MUNICIPALITY	253	0	31	23	199	0
40403 DHAWALAGIRI RURAL MUNICIPALITY	228	4	203	13	8	0
40404 MALIKA RURAL MUNICIPALITY	99	3	20	45	31	0
40405 MANGALA RURAL MUNICIPALITY	124	0	36	36	52	0
40406 BENI MUNICIPALITY	722	2	264	138	318	0
Kaski District	1,694	48	153	192	1,301	0
40501 MADI RURAL MUNICIPALITY	19	0	6	2	11	0
40502 MACHHAPUCHCHHRE RURAL MUNICIPALITY	167	0	3	2	162	0
40503 ANNAPURNA RURAL MUNICIPALITY	107	2	10	12	83	0
40504 POKHARA METROPOLITAN CITY	1,378	46	130	175	1,027	0
40505 RUPA RURAL MUNICIPALITY	23	0	4	1	18	0
Lamjung District	596	71	181	78	266	0
40601 DORDI RURAL MUNICIPALITY	37	9	18	5	5	0
40602 MARSHYANGDI RURAL MUNICIPALITY	13	2	3	5	3	0
40603 KWHOLA SOTHAR RURAL MUNICIPALITY	33	0	8	20	5	0
40604 MADHYA NEPAL MUNICIPALITY	118	6	61	9	42	0
40605 BENSI SHAHAR MUNICIPALITY	197	31	74	14	78	0
40606 SUNDARBAZAR MUNICIPALITY	138	20	9	18	91	0
40607 RAINAS MUNICIPALITY	45	0	5	4	36	0
40608 DUDHAPOKHARI RURAL MUNICIPALITY	15	3	3	3	6	0
Tanahu District	775	55	148	100	472	0
40701 BHANU MUNICIPALITY	67	5	18	6	38	0
40702 BYAS MUNICIPALITY	199	2	26	32	139	0
40703 MYAGDE RURAL MUNICIPALITY	54	1	11	13	29	0
40704 SHUKLAGANDAKI MUNICIPALITY	125	2	16	30	77	0
40705 BHIMAD MUNICIPALITY	7	0	4	2	1	0
40706 GHIRING RURAL MUNICIPALITY	6	2	4	0	0	0
40707 RHISHING RURAL MUNICIPALITY	79	29	35	1	14	0
40708 DEVGHAT RURAL MUNICIPALITY	35	2	3	8	22	0
40709 BANDIPUR RURAL MUNICIPALITY	149	11	17	7	114	0
40710 AANBU KHAIRENI RURAL MUNICIPALITY	54	1	14	1	38	0

1) NSIC stands for Nepal Standard Industrial Classification.

2) Registered establishments only.

3) Establishments only answered "BP4.1 Building/room occupied area using for Business is 1:Yes".

4) Includes "Not reported ", "Unknown" and so on.

Table 8-2 Number of Persons Engaged by Section of Industrial Classification, Area of Business Place and Local Level

District and Local Level	Section of NSIC <sup>1)</sup>					
	A					
	Agriculture, forestry and fishing <sup>2)</sup>					
	Area of Business Place (Building/Room)					
	Total <sup>3)</sup>	Less than 100 Ft2	100 to 299 Ft2	300 to 499 Ft2	500Ft2 and above	Not Stated <sup>4)</sup>
Nawalparasi East District	1,169	30	84	103	952	0
40801 GAIDAKOT MUNICIPALITY	497	0	16	30	451	0
40802 BULINGTAR RURAL MUNICIPALITY	9	1	2	0	6	0
40803 BUNGDIKALI RURAL MUNICIPALITY	16	0	4	0	12	0
40804 HUPSEKOT RURAL MUNICIPALITY	140	1	26	29	84	0
40805 DEVCHULI MUNICIPALITY	106	8	3	15	80	0
40806 KAWASOTI MUNICIPALITY	224	15	23	13	173	0
40807 MADHYA BINDU MUNICIPALITY	127	5	8	16	98	0
40808 BINAYI TRIBENI RURAL MUNICIPALITY	50	0	2	0	48	0
Syangja District	393	29	72	94	171	27
40901 PUTALIBAZAR MUNICIPALITY	24	0	2	0	22	0
40902 PHEDIKHOLA RURAL MUNICIPALITY	11	0	0	0	11	0
40903 AANDHIKHOLA RURAL MUNICIPALITY	21	0	4	4	13	0
40904 ARJUN CHOUPARI RURAL MUNICIPALITY	7	0	1	1	5	0
40905 BHIRKOT MUNICIPALITY	41	0	5	2	34	0
40906 BIRUWA RURAL MUNICIPALITY	85	0	13	68	4	0
40907 HARINAS RURAL MUNICIPALITY	6	3	2	0	1	0
40908 CHAPAKOT MUNICIPALITY	57	0	0	3	27	27
40909 WALLING MUNICIPALITY	63	16	15	6	26	0
40910 GALYANG MUNICIPALITY	19	2	2	8	7	0
40911 KALIGANDAKI RURAL MUNICIPALITY	59	8	28	2	21	0
Syangja District	437	8	78	85	266	0
41001 MODI RURAL MUNICIPALITY	58	0	9	22	27	0
41002 JALJALA RURAL MUNICIPALITY	156	2	31	24	99	0
41003 KUSHMA MUNICIPALITY	117	5	12	6	94	0
41004 PHALEBAS MUNICIPALITY	33	0	13	17	3	0
41005 MAHASHILA RURAL MUNICIPALITY	9	1	2	6	0	0
41006 BIHADI RURAL MUNICIPALITY	9	0	3	4	2	0
41007 PAIYU RURAL MUNICIPALITY	55	0	8	6	41	0
Baglung District	1,278	162	303	197	616	0
41101 BAGLUNG MUNICIPALITY	366	120	80	68	98	0
41102 KATHEKHOLA RURAL MUNICIPALITY	90	2	9	0	79	0
41103 TARAKHOLA RURAL MUNICIPALITY	39	0	12	7	20	0
41104 TAMANKHOLA RURAL MUNICIPALITY	3	0	0	3	0	0
41105 DHORPATAN MUNICIPALITY	38	0	15	7	16	0
41106 NISIKHOLA RURAL MUNICIPALITY	27	3	3	2	19	0
41107 BADIGAD RURAL MUNICIPALITY	59	6	20	21	12	0
41108 GALKOT MUNICIPALITY	239	3	87	79	70	0
41109 BARENG RURAL MUNICIPALITY	1	0	1	0	0	0
41110 JAIMUNI MUNICIPALITY	416	28	76	10	302	0

1) NSIC stands for Nepal Standard Industrial Classification.

2) Registered establishments only.

3) Establishments only answered "BP4.1 Building/room occupied area using for Business is 1:Yes".

4) Includes "Not reported", "Unknown" and so on.



Table 8-2 Number of Persons Engaged by Section of Industrial Classification, Area of Business Place and Local Level

District and Local Level	Section of NSIC <sup>1)</sup>					
	C					
	Manufacturing					
	Area of Business Place (Building/Room)					
	Total <sup>2)</sup>	Less than 100 Ft2	100 to 299 Ft2	300 to 499 Ft2	500Ft2 and above	Not Stated <sup>3)</sup>
<b>Gandaki Province</b>						
Total	37,317	3,595	12,090	5,172	16,410	50
Metropolitan City	10,958	747	3,302	1,423	5,474	12
Municipality	18,896	2,011	5,834	2,498	8,531	22
Rural Municipality	7,463	837	2,954	1,251	2,405	16
<b>401 Gorkha</b>						
Total	3,415	522	1,347	614	928	4
Municipality	2,128	264	677	465	719	3
Rural Municipality	1,287	258	670	149	209	1
<b>402 Manang</b>						
Total	15	3	6	2	4	0
Rural Municipality	15	3	6	2	4	0
<b>403 Mustang</b>						
Total	157	6	20	15	116	0
Rural Municipality	157	6	20	15	116	0
<b>404 Myagdi</b>						
Total	1,862	92	914	396	460	0
Municipality	693	61	288	122	222	0
Rural Municipality	1,169	31	626	274	238	0
<b>405 Kaski</b>						
Total	11,423	790	3,437	1,510	5,674	12
Metropolitan City	10,958	747	3,302	1,423	5,474	12
Rural Municipality	465	43	135	87	200	0
<b>406 Lamjung</b>						
Total	1,817	301	693	296	525	2
Municipality	1,620	273	612	260	475	0
Rural Municipality	197	28	81	36	50	2

1) NSIC stands for Nepal Standard Industrial Classification.

2) Establishments only answered "BP4.1 Building/room occupied area using for Business is 1:Yes".

3) Includes "Not reported ", "Unknown" and so on.

Table 8-2 Number of Persons Engaged by Section of Industrial Classification, Area of Business Place and Local Level

District and Local Level	Section of NSIC <sup>1)</sup>					
	C					
	Manufacturing					
	Area of Business Place (Building/Room)					
	Total <sup>2)</sup>	Less than 100 Ft2	100 to 299 Ft2	300 to 499 Ft2	500Ft2 and above	Not Stated <sup>3)</sup>
<b>407 Tanahu</b>						
Total	4,159	515	1,481	375	1,783	5
Municipality	2,713	367	1,100	281	965	0
Rural Municipality	1,446	148	381	94	818	5
<b>408 Nawalparasi East</b>						
Total	8,283	540	1,713	830	5,186	14
Municipality	7,591	463	1,403	760	4,952	13
Rural Municipality	692	77	310	70	234	1
<b>409 Syangja</b>						
Total	2,054	314	922	351	457	10
Municipality	1,480	242	695	225	315	3
Rural Municipality	574	72	227	126	142	7
<b>410 Parbat</b>						
Total	1,383	28	475	336	544	0
Municipality	658	23	257	114	264	0
Rural Municipality	725	5	218	222	280	0
<b>411 Baglung</b>						
Total	2,749	484	1,082	447	733	3
Municipality	2,013	318	802	271	619	3
Rural Municipality	736	166	280	176	114	0

1) NSIC stands for Nepal Standard Industrial Classification.

2) Establishments only answered "BP4.1 Building/room occupied area using for Business is 1:Yes".

3) Includes "Not reported ", "Unknown" and so on.

Table 8-2 Number of Persons Engaged by Section of Industrial Classification, Area of Business Place and Local Level

District and Local Level	Section of NSIC <sup>1)</sup>					
	C					
	Manufacturing					
	Area of Business Place (Building/Room)					
	Total <sup>2)</sup>	Less than 100 Ft2	100 to 299 Ft2	300 to 499 Ft2	500Ft2 and above	Not Stated <sup>3)</sup>
Gorkha District	3,415	522	1,347	614	928	4
40101 CHUMANUBRI RURAL MUNICIPALITY	4	0	0	0	4	0
40102 AJIRKOT RURAL MUNICIPALITY	193	29	81	37	46	0
40103 BARPAK SULIKOT RURAL MUNICIPALITY	142	12	91	22	17	0
40104 DHARCHE RURAL MUNICIPALITY	55	26	29	0	0	0
40105 AARUGHAT RURAL MUNICIPALITY	263	54	151	17	41	0
40106 BHIMSEN THAPA RURAL MUNICIPALITY	172	53	74	19	25	1
40107 SIRANCHOWK RURAL MUNICIPALITY	216	44	101	26	45	0
40108 PALUNGTAR MUNICIPALITY	494	83	218	101	89	3
40109 GORKHA MUNICIPALITY	1,634	181	459	364	630	0
40110 SHAHID LAKHAN RURAL MUNICIPALITY	99	19	73	6	1	0
40111 GANDAKI RURAL MUNICIPALITY	143	21	70	22	30	0
Manang District	15	3	6	2	4	0
40201 NARPA BHUMI RURAL MUNICIPALITY	4	0	4	0	0	0
40202 MANANG NGISHANG RURAL MUNICIPALITY	3	0	0	2	1	0
40203 CHAME RURAL MUNICIPALITY	7	2	2	0	3	0
40204 NASAON RURAL MUNICIPALITY	1	1	0	0	0	0
Mustang District	157	6	20	15	116	0
40301 LO-GHEKAR DAMODARKUNDA RURAL MUNICIPALITY	11	0	1	10	0	0
40302 GHARPAJHONG RURAL MUNICIPALITY	90	6	19	5	60	0
40303 WARAGUNG MUKTIKSHETRA RURAL MUNICIPALITY	8	0	0	0	8	0
40304 LOMANTHANG RURAL MUNICIPALITY	20	0	0	0	20	0
40305 THASANG RURAL MUNICIPALITY	28	0	0	0	28	0
Myagdi District	1,862	92	914	396	460	0
40401 ANNAPURNA RURAL MUNICIPALITY	147	6	52	53	36	0
40402 RAGHUGANGA RURAL MUNICIPALITY	165	0	53	26	86	0
40403 DHAWALAGIRI RURAL MUNICIPALITY	373	18	240	64	51	0
40404 MALIKA RURAL MUNICIPALITY	266	4	113	110	39	0
40405 MANGALA RURAL MUNICIPALITY	218	3	168	21	26	0
40406 BENI MUNICIPALITY	693	61	288	122	222	0
Kaski District	11,423	790	3,437	1,510	5,674	12
40501 MADI RURAL MUNICIPALITY	54	4	20	8	22	0
40502 MACHHAPUCHCHHRE RURAL MUNICIPALITY	134	9	41	16	68	0
40503 ANNAPURNA RURAL MUNICIPALITY	224	23	71	50	80	0
40504 POKHARA METROPOLITAN CITY	10,958	747	3,302	1,423	5,474	12
40505 RUPA RURAL MUNICIPALITY	53	7	3	13	30	0
Lamjung District	1,817	301	693	296	525	2
40601 DORDI RURAL MUNICIPALITY	37	18	13	3	3	0
40602 MARSHYANGDI RURAL MUNICIPALITY	99	5	36	28	30	0
40603 KWHOLA SOTHAR RURAL MUNICIPALITY	43	3	18	3	17	2
40604 MADHYA NEPAL MUNICIPALITY	459	47	243	70	99	0
40605 BENSI SHAHAR MUNICIPALITY	551	134	152	75	190	0
40606 SUNDARBAZAR MUNICIPALITY	441	40	154	96	151	0
40607 RAINAS MUNICIPALITY	169	52	63	19	35	0
40608 DUDHAPOKHARI RURAL MUNICIPALITY	18	2	14	2	0	0
Tanahu District	4,159	515	1,481	375	1,783	5
40701 BHANU MUNICIPALITY	218	9	111	47	51	0
40702 BYAS MUNICIPALITY	1,406	193	661	100	452	0
40703 MYAGDE RURAL MUNICIPALITY	502	23	63	15	401	0
40704 SHUKLAGANDAKI MUNICIPALITY	910	118	239	108	445	0
40705 BHIMAD MUNICIPALITY	179	47	89	26	17	0
40706 GHIRING RURAL MUNICIPALITY	42	3	38	1	0	0
40707 RHISHING RURAL MUNICIPALITY	80	24	25	11	20	0
40708 DEVGHAT RURAL MUNICIPALITY	52	8	32	10	2	0
40709 BANDIPUR RURAL MUNICIPALITY	208	36	103	35	34	0
40710 AANBU KHAIRENI RURAL MUNICIPALITY	562	54	120	22	361	5

1) NSIC stands for Nepal Standard Industrial Classification.

2) Establishments only answered "BP4.1 Building/room occupied area using for Business is 1:Yes".

3) Includes "Not reported ", "Unknown" and so on.

Table 8-2 Number of Persons Engaged by Section of Industrial Classification, Area of Business Place and Local Level

District and Local Level	Section of NSIC <sup>1)</sup>						Not Stated <sup>3)</sup>
	C						
	Manufacturing						
	Area of Business Place (Building/Room)						
	Total <sup>2)</sup>	Less than 100 Ft2	100 to 299 Ft2	300 to 499 Ft2	500Ft2 and above		
Nawalparasi East District	8,283	540	1,713	830	5,186	14	
40801 GAIDAKOT MUNICIPALITY	2,334	150	423	418	1,333	10	
40802 BULINGTAR RURAL MUNICIPALITY	52	2	44	3	3	0	
40803 BUNGDIKALI RURAL MUNICIPALITY	80	17	41	12	9	1	
40804 HUPSEKOT RURAL MUNICIPALITY	171	25	85	39	22	0	
40805 DEVCHULI MUNICIPALITY	1,902	96	281	118	1,407	0	
40806 KAWASOTI MUNICIPALITY	2,193	133	537	189	1,331	3	
40807 MADHYA BINDU MUNICIPALITY	1,162	84	162	35	881	0	
40808 BINAYI TRIBENI RURAL MUNICIPALITY	389	33	140	16	200	0	
Syangja District	2,054	314	922	351	457	10	
40901 PUTALIBAZAR MUNICIPALITY	422	7	194	113	106	2	
40902 PHEDIKHOLA RURAL MUNICIPALITY	62	3	22	25	5	7	
40903 AANDHIKHOLA RURAL MUNICIPALITY	65	0	47	9	9	0	
40904 ARJUN CHOUPARI RURAL MUNICIPALITY	92	0	16	39	37	0	
40905 BHIRKOT MUNICIPALITY	187	5	111	10	61	0	
40906 BIRUWA RURAL MUNICIPALITY	104	26	31	17	30	0	
40907 HARINAS RURAL MUNICIPALITY	45	3	27	5	10	0	
40908 CHAPAKOT MUNICIPALITY	186	2	76	42	65	1	
40909 WALLING MUNICIPALITY	381	101	230	25	25	0	
40910 GALYANG MUNICIPALITY	304	127	84	35	58	0	
40911 KALIGANDAKI RURAL MUNICIPALITY	206	40	84	31	51	0	
Syangja District	1,383	28	475	336	544	0	
41001 MODI RURAL MUNICIPALITY	183	3	44	78	58	0	
41002 JALJALA RURAL MUNICIPALITY	332	2	89	71	170	0	
41003 KUSHMA MUNICIPALITY	484	20	155	72	237	0	
41004 PHALEBAS MUNICIPALITY	174	3	102	42	27	0	
41005 MAHASHILA RURAL MUNICIPALITY	18	0	16	2	0	0	
41006 BIHADI RURAL MUNICIPALITY	46	0	16	18	12	0	
41007 PAIYU RURAL MUNICIPALITY	146	0	53	53	40	0	
Baglung District	2,749	484	1,082	447	733	3	
41101 BAGLUNG MUNICIPALITY	1,069	143	373	126	424	3	
41102 KATHEKHOLA RURAL MUNICIPALITY	179	40	86	27	26	0	
41103 TARAKHOLA RURAL MUNICIPALITY	122	1	13	58	50	0	
41104 TAMANKHOLA RURAL MUNICIPALITY	75	28	43	1	3	0	
41105 DHORPATAN MUNICIPALITY	250	55	135	38	22	0	
41106 NISIKHOLA RURAL MUNICIPALITY	86	19	31	24	12	0	
41107 BADIGAD RURAL MUNICIPALITY	239	60	91	65	23	0	
41108 GALKOT MUNICIPALITY	439	33	164	83	159	0	
41109 BARENG RURAL MUNICIPALITY	35	18	16	1	0	0	
41110 JAIMUNI MUNICIPALITY	255	87	130	24	14	0	

1) NSIC stands for Nepal Standard Industrial Classification.

2) Establishments only answered "BP4.1 Building/room occupied area using for Business is 1:Yes".

3) Includes "Not reported", "Unknown" and so on.

Table 8-2 Number of Persons Engaged by Section of Industrial Classification, Area of Business Place and Local Level

District and Local Level	Section of NSIC <sup>1)</sup>					
	B+D+E+F					
	Mining, Electricity, Gas, Water supply & Construction					
	Area of Business Place (Building/Room)					
	Total <sup>2)</sup>	Less than 100 Ft <sup>2</sup>	100 to 299 Ft <sup>2</sup>	300 to 499 Ft <sup>2</sup>	500Ft <sup>2</sup> and above	Not Stated <sup>3)</sup>
<b>Gandaki Province</b>						
Total	5,719	346	1,821	895	2,649	8
Metropolitan City	992	17	277	176	522	0
Municipality	1,935	187	421	249	1,070	8
Rural Municipality	2,792	142	1,123	470	1,057	0
<b>401 Gorkha</b>						
Total	534	64	222	97	151	0
Municipality	217	17	42	67	91	0
Rural Municipality	317	47	180	30	60	0
<b>402 Manang</b>						
Total	43	0	19	14	10	0
Rural Municipality	43	0	19	14	10	0
<b>403 Mustang</b>						
Total	510	0	510	0	0	0
Rural Municipality	510	0	510	0	0	0
<b>404 Myagdi</b>						
Total	674	21	171	46	436	0
Municipality	75	6	42	2	25	0
Rural Municipality	599	15	129	44	411	0
<b>405 Kaski</b>						
Total	1,030	18	281	182	549	0
Metropolitan City	992	17	277	176	522	0
Rural Municipality	38	1	4	6	27	0
<b>406 Lamjung</b>						
Total	575	34	78	103	360	0
Municipality	302	23	50	21	208	0
Rural Municipality	273	11	28	82	152	0

1) NSIC stands for Nepal Standard Industrial Classification.

2) Establishments only answered "BP4.1 Building/room occupied area using for Business is 1:Yes".

3) Includes "Not reported ", "Unknown" and so on.

Table 8-2 Number of Persons Engaged by Section of Industrial Classification, Area of Business Place and Local Level

District and Local Level	Section of NSIC <sup>1)</sup>					
	B+D+E+F					
	Mining, Electricity, Gas, Water supply & Construction					
	Area of Business Place (Building/Room)					
	Total <sup>2)</sup>	Less than 100 Ft <sup>2</sup>	100 to 299 Ft <sup>2</sup>	300 to 499 Ft <sup>2</sup>	500Ft <sup>2</sup> and above	Not Stated <sup>3)</sup>
<b>407 Tanahu</b>						
Total	754	147	191	70	346	0
Municipality	493	114	122	26	231	0
Rural Municipality	261	33	69	44	115	0
<b>408 Nawalparasi East</b>						
Total	658	8	96	101	453	0
Municipality	433	7	51	48	327	0
Rural Municipality	225	1	45	53	126	0
<b>409 Syangja</b>						
Total	74	5	6	16	39	8
Municipality	50	2	6	16	18	8
Rural Municipality	24	3	0	0	21	0
<b>410 Parbat</b>						
Total	172	2	22	54	94	0
Municipality	57	2	3	22	30	0
Rural Municipality	115	0	19	32	64	0
<b>411 Baglung</b>						
Total	695	47	225	212	211	0
Municipality	308	16	105	47	140	0
Rural Municipality	387	31	120	165	71	0

1) NSIC stands for Nepal Standard Industrial Classification.

2) Establishments only answered "BP4.1 Building/room occupied area using for Business is 1:Yes".

3) Includes "Not reported ", "Unknown" and so on.

Table 8-2 Number of Persons Engaged by Section of Industrial Classification, Area of Business Place and Local Level

District and Local Level	Section of NSIC <sup>1)</sup>					
	B+D+E+F					
	Mining, Electricity, Gas, Water supply & Construction					
	Area of Business Place (Building/Room)					
	Total <sup>2)</sup>	Less than 100 Ft2	100 to 299 Ft2	300 to 499 Ft2	500Ft2 and above	Not Stated <sup>3)</sup>
Gorkha District	534	64	222	97	151	0
40101 CHUMANUBRI RURAL MUNICIPALITY	7	0	0	0	7	0
40102 AJIRKOT RURAL MUNICIPALITY	101	15	61	9	16	0
40103 BARPAK SULIKOT RURAL MUNICIPALITY	52	2	42	6	2	0
40104 DHARCHE RURAL MUNICIPALITY	17	2	6	2	7	0
40105 AARUGHAT RURAL MUNICIPALITY	65	0	48	0	17	0
40106 BHIMSEN THAPA RURAL MUNICIPALITY	15	3	4	5	3	0
40107 SIRANCHOWK RURAL MUNICIPALITY	27	3	10	6	8	0
40108 PALUNGTA RURAL MUNICIPALITY	55	13	12	30	0	0
40109 GORKHA MUNICIPALITY	162	4	30	37	91	0
40110 SHAHID LAKHAN RURAL MUNICIPALITY	2	0	0	2	0	0
40111 GANDAKI RURAL MUNICIPALITY	31	22	9	0	0	0
Manang District	43	0	19	14	10	0
40201 NARPA BHUMI RURAL MUNICIPALITY	10	0	7	3	0	0
40202 MANANG NGISHANG RURAL MUNICIPALITY	5	0	0	2	3	0
40203 CHAME RURAL MUNICIPALITY	18	0	8	6	4	0
40204 NASAON RURAL MUNICIPALITY	10	0	4	3	3	0
Mustang District	510	0	510	0	0	0
40301 LO-GHEKAR DAMODARKUNDA RURAL MUNICIPALITY	0	0	0	0	0	0
40302 GHARPAJHONG RURAL MUNICIPALITY	510	0	510	0	0	0
40303 WARAGUNG MUKTIKSHETRA RURAL MUNICIPALITY	0	0	0	0	0	0
40304 LOMANTHANG RURAL MUNICIPALITY	0	0	0	0	0	0
40305 THASANG RURAL MUNICIPALITY	0	0	0	0	0	0
Myagdi District	674	21	171	46	436	0
40401 ANNAPURNA RURAL MUNICIPALITY	401	4	18	0	379	0
40402 RAGHUGANGA RURAL MUNICIPALITY	20	0	6	11	3	0
40403 DHAWALAGIRI RURAL MUNICIPALITY	123	10	100	6	7	0
40404 MALIKA RURAL MUNICIPALITY	46	1	1	22	22	0
40405 MANGALA RURAL MUNICIPALITY	9	0	4	5	0	0
40406 BENI MUNICIPALITY	75	6	42	2	25	0
Kaski District	1,030	18	281	182	549	0
40501 MADI RURAL MUNICIPALITY	4	0	0	4	0	0
40502 MACHHAPUCHCHHRE RURAL MUNICIPALITY	1	0	0	1	0	0
40503 ANNAPURNA RURAL MUNICIPALITY	32	1	4	1	26	0
40504 POKHARA METROPOLITAN CITY	992	17	277	176	522	0
40505 RUPA RURAL MUNICIPALITY	1	0	0	0	1	0
Lamjung District	575	34	78	103	360	0
40601 DORDI RURAL MUNICIPALITY	57	4	1	0	52	0
40602 MARSHYANGDI RURAL MUNICIPALITY	162	0	21	62	79	0
40603 KWHOLA SOTHAR RURAL MUNICIPALITY	42	4	2	20	16	0
40604 MADHYA NEPAL MUNICIPALITY	43	6	21	0	16	0
40605 BENSI SHAHAR MUNICIPALITY	147	3	5	20	119	0
40606 SUNDARBAZAR MUNICIPALITY	106	11	21	1	73	0
40607 RAINAS MUNICIPALITY	6	3	3	0	0	0
40608 DUDHAPOKHARI RURAL MUNICIPALITY	12	3	4	0	5	0
Tanahu District	754	147	191	70	346	0
40701 BHANU MUNICIPALITY	16	0	12	0	4	0
40702 BYAS MUNICIPALITY	172	5	47	20	100	0
40703 MYAGDE RURAL MUNICIPALITY	49	0	41	8	0	0
40704 SHUKLAGANDAKI MUNICIPALITY	291	109	63	6	113	0
40705 BHIMAD MUNICIPALITY	14	0	0	0	14	0
40706 GHIRING RURAL MUNICIPALITY	0	0	0	0	0	0
40707 RHISHING RURAL MUNICIPALITY	50	33	14	3	0	0
40708 DEVGHAT RURAL MUNICIPALITY	0	0	0	0	0	0
40709 BANDIPUR RURAL MUNICIPALITY	50	0	12	4	34	0
40710 AANBU KHAIRENI RURAL MUNICIPALITY	112	0	2	29	81	0

1) NSIC stands for Nepal Standard Industrial Classification.

2) Establishments only answered "BP4.1 Building/room occupied area using for Business is 1:Yes".

3) Includes "Not reported ", "Unknown" and so on.

Table 8-2 Number of Persons Engaged by Section of Industrial Classification, Area of Business Place and Local Level

District and Local Level	Section of NSIC <sup>1)</sup>					
	B+D+E+F					
	Mining, Electricity, Gas, Water supply & Construction					
	Area of Business Place (Building/Room)					
	Total <sup>2)</sup>	Less than 100 Ft <sup>2</sup>	100 to 299 Ft <sup>2</sup>	300 to 499 Ft <sup>2</sup>	500Ft <sup>2</sup> and above	Not Stated <sup>3)</sup>
Nawalparasi East District	658	8	96	101	453	0
40801 GAIDAKOT MUNICIPALITY	96	3	14	3	76	0
40802 BULINGTAR RURAL MUNICIPALITY	28	0	23	5	0	0
40803 BUNGDIKALI RURAL MUNICIPALITY	24	0	16	2	6	0
40804 HUPSEKOT RURAL MUNICIPALITY	22	1	3	16	2	0
40805 DEVCHULI MUNICIPALITY	162	4	12	26	120	0
40806 KAWASOTI MUNICIPALITY	150	0	17	19	114	0
40807 MADHYA BINDU MUNICIPALITY	25	0	8	0	17	0
40808 BINAYI TRIBENI RURAL MUNICIPALITY	151	0	3	30	118	0
Syangja District	74	5	6	16	39	8
40901 PUTALIBAZAR MUNICIPALITY	4	0	0	4	0	0
40902 PHEDIKHOLA RURAL MUNICIPALITY	0	0	0	0	0	0
40903 AANDHIKHOLA RURAL MUNICIPALITY	0	0	0	0	0	0
40904 ARJUN CHOUPARI RURAL MUNICIPALITY	0	0	0	0	0	0
40905 BHIRKOT MUNICIPALITY	11	0	0	7	4	0
40906 BIRUWA RURAL MUNICIPALITY	16	3	0	0	13	0
40907 HARINAS RURAL MUNICIPALITY	0	0	0	0	0	0
40908 CHAPAKOT MUNICIPALITY	12	0	4	0	0	8
40909 WALLING MUNICIPALITY	7	0	2	5	0	0
40910 GALYANG MUNICIPALITY	16	2	0	0	14	0
40911 KALIGANDAKI RURAL MUNICIPALITY	8	0	0	0	8	0
Syangja District	172	2	22	54	94	0
41001 MODI RURAL MUNICIPALITY	18	0	0	3	15	0
41002 JALJALA RURAL MUNICIPALITY	83	0	10	24	49	0
41003 KUSHMA MUNICIPALITY	42	2	0	15	25	0
41004 PHALEBAS MUNICIPALITY	15	0	3	7	5	0
41005 MAHASHILA RURAL MUNICIPALITY	9	0	9	0	0	0
41006 BIHADI RURAL MUNICIPALITY	1	0	0	1	0	0
41007 PAIYU RURAL MUNICIPALITY	4	0	0	4	0	0
Baglung District	695	47	225	212	211	0
41101 BAGLUNG MUNICIPALITY	109	0	62	12	35	0
41102 KATHEKHOLA RURAL MUNICIPALITY	1	0	0	1	0	0
41103 TARAKHOLA RURAL MUNICIPALITY	249	4	94	104	47	0
41104 TAMANKHOLA RURAL MUNICIPALITY	28	2	7	11	8	0
41105 DHORPATAN MUNICIPALITY	48	16	14	6	12	0
41106 NISIKHOLA RURAL MUNICIPALITY	32	3	5	16	8	0
41107 BADIGAD RURAL MUNICIPALITY	54	4	9	33	8	0
41108 GALKOT MUNICIPALITY	96	0	6	25	65	0
41109 BARENG RURAL MUNICIPALITY	23	18	5	0	0	0
41110 JAIMUNI MUNICIPALITY	55	0	23	4	28	0

1) NSIC stands for Nepal Standard Industrial Classification.

2) Establishments only answered "BP4.1 Building/room occupied area using for Business is 1:Yes".

3) Includes "Not reported", "Unknown" and so on.



Table 8-2 Number of Persons Engaged by Section of Industrial Classification, Area of Business Place and Local Level

District and Local Level	Section of NSIC <sup>1)</sup>					
	G					
	Wholesale and Retail Trade					
	Area of Business Place (Building/Room)					
	Total <sup>2)</sup>	Less than 100 Ft2	100 to 299 Ft2	300 to 499 Ft2	500Ft2 and above	Not Stated <sup>3)</sup>
<b>Gandaki Province</b>						
Total	98,376	18,039	54,017	13,351	12,840	129
Metropolitan City	32,843	4,662	17,710	4,701	5,761	9
Municipality	41,669	9,047	22,919	4,933	4,701	69
Rural Municipality	23,864	4,330	13,388	3,717	2,378	51
<b>401 Gorkha</b>						
Total	9,209	2,536	5,060	834	751	28
Municipality	4,113	1,123	2,161	384	429	16
Rural Municipality	5,096	1,413	2,899	450	322	12
<b>402 Manang</b>						
Total	99	10	26	32	31	0
Rural Municipality	99	10	26	32	31	0
<b>403 Mustang</b>						
Total	396	19	110	40	227	0
Rural Municipality	396	19	110	40	227	0
<b>404 Myagdi</b>						
Total	4,506	269	2,447	941	849	0
Municipality	2,086	195	1,009	404	478	0
Rural Municipality	2,420	74	1,438	537	371	0
<b>405 Kaski</b>						
Total	34,384	4,898	18,536	4,923	6,015	12
Metropolitan City	32,843	4,662	17,710	4,701	5,761	9
Rural Municipality	1,541	236	826	222	254	3
<b>406 Lamjung</b>						
Total	5,300	1,528	2,677	575	512	8
Municipality	4,220	1,225	2,191	413	384	7
Rural Municipality	1,080	303	486	162	128	1

1) NSIC stands for Nepal Standard Industrial Classification.

2) Establishments only answered "BP4.1 Building/room occupied area using for Business is 1:Yes".

3) Includes "Not reported ", "Unknown" and so on.

Table 8-2 Number of Persons Engaged by Section of Industrial Classification, Area of Business Place and Local Level

District and Local Level	Section of NSIC <sup>1)</sup>					
	G					
	Wholesale and Retail Trade					
	Area of Business Place (Building/Room)					
	Total <sup>2)</sup>	Less than 100 Ft <sup>2</sup>	100 to 299 Ft <sup>2</sup>	300 to 499 Ft <sup>2</sup>	500Ft <sup>2</sup> and above	Not Stated <sup>3)</sup>
<b>407 Tanahu</b>						
Total	12,269	2,723	6,520	1,532	1,461	33
Municipality	8,562	1,840	4,332	1,173	1,201	16
Rural Municipality	3,707	883	2,188	359	260	17
<b>408 Nawalparasi East</b>						
Total	12,337	2,947	7,538	785	1,047	20
Municipality	9,812	2,458	5,673	673	988	20
Rural Municipality	2,525	489	1,865	112	59	0
<b>409 Syangja</b>						
Total	7,302	1,191	4,364	1,199	526	22
Municipality	5,403	973	3,342	745	336	7
Rural Municipality	1,899	218	1,022	454	190	15
<b>410 Parbat</b>						
Total	4,206	166	2,187	1,303	550	0
Municipality	1,809	149	1,017	427	216	0
Rural Municipality	2,397	17	1,170	876	334	0
<b>411 Baglung</b>						
Total	8,368	1,752	4,552	1,187	871	6
Municipality	5,664	1,084	3,194	714	669	3
Rural Municipality	2,704	668	1,358	473	202	3

1) NSIC stands for Nepal Standard Industrial Classification.

2) Establishments only answered "BP4.1 Building/room occupied area using for Business is 1:Yes".

3) Includes "Not reported ", "Unknown" and so on.

Table 8-2 Number of Persons Engaged by Section of Industrial Classification, Area of Business Place and Local Level

District and Local Level	Section of NSIC <sup>1)</sup>					
	G					
	Wholesale and Retail Trade					
	Area of Business Place (Building/Room)					
	Total <sup>2)</sup>	Less than 100 Ft2	100 to 299 Ft2	300 to 499 Ft2	500Ft2 and above	Not Stated <sup>3)</sup>
Gorkha District	9,209	2,536	5,060	834	751	28
40101 CHUMANUBRI RURAL MUNICIPALITY	159	0	43	66	50	0
40102 AJIRKOT RURAL MUNICIPALITY	476	142	289	32	12	1
40103 BARPAK SULIKOT RURAL MUNICIPALITY	529	127	345	34	18	5
40104 DHARCHE RURAL MUNICIPALITY	296	67	182	38	9	0
40105 AARUGHAT RURAL MUNICIPALITY	948	214	558	87	89	0
40106 BHIMSEN THAPA RURAL MUNICIPALITY	547	191	318	17	19	2
40107 SIRANCHOWK RURAL MUNICIPALITY	548	120	385	38	5	0
40108 PALUNGTAR MUNICIPALITY	1,290	379	818	58	27	8
40109 GORKHA MUNICIPALITY	2,823	744	1,343	326	402	8
40110 SHAHID LAKHAN RURAL MUNICIPALITY	862	259	427	88	88	0
40111 GANDAKI RURAL MUNICIPALITY	731	293	352	50	32	4
Manang District	99	10	26	32	31	0
40201 NARPA BHUMI RURAL MUNICIPALITY	0	0	0	0	0	0
40202 MANANG NGISHANG RURAL MUNICIPALITY	19	2	4	5	8	0
40203 CHAME RURAL MUNICIPALITY	55	8	18	8	21	0
40204 NASAON RURAL MUNICIPALITY	25	0	4	19	2	0
Mustang District	396	19	110	40	227	0
40301 LO-GHEKAR DAMODARKUNDA RURAL MUNICIPALITY	34	2	21	5	6	0
40302 GHARPAJHONG RURAL MUNICIPALITY	129	17	79	21	12	0
40303 WARAGUNG MUKTIKSHETRA RURAL MUNICIPALITY	28	0	2	7	19	0
40304 LOMANTHANG RURAL MUNICIPALITY	50	0	0	7	43	0
40305 THASANG RURAL MUNICIPALITY	155	0	8	0	147	0
Myagdi District	4,506	269	2,447	941	849	0
40401 ANNAPURNA RURAL MUNICIPALITY	478	27	219	133	99	0
40402 RAGHUGANGA RURAL MUNICIPALITY	406	3	195	66	142	0
40403 DHAWALAGIRI RURAL MUNICIPALITY	489	5	335	109	40	0
40404 MALIKA RURAL MUNICIPALITY	588	29	279	203	77	0
40405 MANGALA RURAL MUNICIPALITY	459	10	410	26	13	0
40406 BENI MUNICIPALITY	2,086	195	1,009	404	478	0
Kaski District	34,384	4,898	18,536	4,923	6,015	12
40501 MADI RURAL MUNICIPALITY	306	56	164	48	38	0
40502 MACHHAPUCHCHHRE RURAL MUNICIPALITY	437	32	263	94	48	0
40503 ANNAPURNA RURAL MUNICIPALITY	619	105	366	56	89	3
40504 POKHARA METROPOLITAN CITY	32,843	4,662	17,710	4,701	5,761	9
40505 RUPA RURAL MUNICIPALITY	179	43	33	24	79	0
Lamjung District	5,300	1,528	2,677	575	512	8
40601 DORDI RURAL MUNICIPALITY	356	146	145	33	32	0
40602 MARSHYANGDI RURAL MUNICIPALITY	352	55	161	71	64	1
40603 KWHOLA SOTHAR RURAL MUNICIPALITY	173	47	87	19	20	0
40604 MADHYA NEPAL MUNICIPALITY	922	201	599	69	51	2
40605 BENSI SHAHAR MUNICIPALITY	1,680	652	648	155	225	0
40606 SUNDARBAZAR MUNICIPALITY	1,049	199	593	158	94	5
40607 RAINAS MUNICIPALITY	569	173	351	31	14	0
40608 DUDHAPOKHARI RURAL MUNICIPALITY	199	55	93	39	12	0
Tanahu District	12,269	2,723	6,520	1,532	1,461	33
40701 BHANU MUNICIPALITY	1,365	160	786	241	176	2
40702 BYAS MUNICIPALITY	3,487	872	1,821	335	456	3
40703 MYAGDE RURAL MUNICIPALITY	441	124	272	19	25	1
40704 SHUKLAGANDAKI MUNICIPALITY	2,628	427	1,358	387	447	9
40705 BHIMAD MUNICIPALITY	1,082	381	367	210	122	2
40706 GHIRING RURAL MUNICIPALITY	268	18	239	11	0	0
40707 RHISHING RURAL MUNICIPALITY	406	61	187	103	55	0
40708 DEVGHAT RURAL MUNICIPALITY	349	98	222	20	6	3
40709 BANDIPUR RURAL MUNICIPALITY	1,039	197	660	97	85	0
40710 AANBU KHAIRENI RURAL MUNICIPALITY	1,204	385	608	109	89	13

1) NSIC stands for Nepal Standard Industrial Classification.

2) Establishments only answered "BP4.1 Building/room occupied area using for Business is 1:Yes".

3) Includes "Not reported ", "Unknown" and so on.

Table 8-2 Number of Persons Engaged by Section of Industrial Classification, Area of Business Place and Local Level

District and Local Level	Section of NSIC <sup>1)</sup>					
	G					
	Wholesale and Retail Trade					
	Area of Business Place (Building/Room)					
	Total <sup>2)</sup>	Less than 100 Ft2	100 to 299 Ft2	300 to 499 Ft2	500Ft2 and above	Not Stated <sup>3)</sup>
Nawalparasi East District	12,337	2,947	7,538	785	1,047	20
40801 GAIDAKOT MUNICIPALITY	2,666	614	1,493	168	379	12
40802 BULINGTAR RURAL MUNICIPALITY	461	29	397	21	14	0
40803 BUNGDIKALI RURAL MUNICIPALITY	365	68	270	11	16	0
40804 HUPSEKOT RURAL MUNICIPALITY	685	153	495	23	14	0
40805 DEVCHULI MUNICIPALITY	2,167	516	1,334	132	185	0
40806 KAWASOTI MUNICIPALITY	3,526	806	2,063	293	360	4
40807 MADHYA BINDU MUNICIPALITY	1,453	522	783	80	64	4
40808 BINAYI TRIBENI RURAL MUNICIPALITY	1,014	239	703	57	15	0
Syangja District	7,302	1,191	4,364	1,199	526	22
40901 PUTALIBAZAR MUNICIPALITY	1,449	54	772	451	169	3
40902 PHEDIKHOLA RURAL MUNICIPALITY	311	3	190	113	0	5
40903 AANDHIKHOLA RURAL MUNICIPALITY	217	1	131	65	20	0
40904 ARJUN CHOUPARI RURAL MUNICIPALITY	342	2	110	128	102	0
40905 BHIRKOT MUNICIPALITY	691	14	528	79	70	0
40906 BIRUWA RURAL MUNICIPALITY	206	64	117	17	2	6
40907 HARINAS RURAL MUNICIPALITY	320	32	217	57	14	0
40908 CHAPAKOT MUNICIPALITY	611	37	438	96	38	2
40909 WALLING MUNICIPALITY	1,617	358	1,163	57	37	2
40910 GALYANG MUNICIPALITY	1,035	510	441	62	22	0
40911 KALIGANDAKI RURAL MUNICIPALITY	503	116	257	74	52	4
Syangja District	4,206	166	2,187	1,303	550	0
41001 MODI RURAL MUNICIPALITY	590	4	332	186	68	0
41002 JALJALA RURAL MUNICIPALITY	881	5	341	318	217	0
41003 KUSHMA MUNICIPALITY	1,319	127	672	331	189	0
41004 PHALEBAS MUNICIPALITY	490	22	345	96	27	0
41005 MAHASHILA RURAL MUNICIPALITY	171	6	139	22	4	0
41006 BIHADI RURAL MUNICIPALITY	267	2	175	74	16	0
41007 PAIYU RURAL MUNICIPALITY	488	0	183	276	29	0
Baglung District	8,368	1,752	4,552	1,187	871	6
41101 BAGLUNG MUNICIPALITY	3,064	535	1,727	356	443	3
41102 KATHEKHOLA RURAL MUNICIPALITY	749	158	469	75	47	0
41103 TARAKHOLA RURAL MUNICIPALITY	356	0	70	205	81	0
41104 TAMANKHOLA RURAL MUNICIPALITY	214	81	115	12	4	2
41105 DHORPATAN MUNICIPALITY	832	166	465	137	64	0
41106 NISIKHOLA RURAL MUNICIPALITY	401	89	195	66	51	0
41107 BADIGAD RURAL MUNICIPALITY	742	230	390	105	16	1
41108 GALKOT MUNICIPALITY	1,004	177	509	175	143	0
41109 BARENG RURAL MUNICIPALITY	242	110	119	10	3	0
41110 JAIMUNI MUNICIPALITY	764	206	493	46	19	0

1) NSIC stands for Nepal Standard Industrial Classification.

2) Establishments only answered "BP4.1 Building/room occupied area using for Business is 1:Yes".

3) Includes "Not reported", "Unknown" and so on.

Table 8-2 Number of Persons Engaged by Section of Industrial Classification, Area of Business Place and Local Level

District and Local Level	Section of NSIC <sup>1)</sup>					
	H+J					
	Transportation and Storage, Information and Communication					
	Area of Business Place (Building/Room)					
	Total <sup>2)</sup>	Less than 100 Ft <sup>2</sup>	100 to 299 Ft <sup>2</sup>	300 to 499 Ft <sup>2</sup>	500Ft <sup>2</sup> and above	Not Stated <sup>3)</sup>
<b>Gandaki Province</b>						
Total	4,044	288	956	528	2,268	4
Metropolitan City	1,550	46	247	107	1,150	0
Municipality	1,676	103	381	234	954	4
Rural Municipality	818	139	328	187	164	0
<b>401 Gorkha</b>						
Total	300	45	98	58	99	0
Municipality	141	11	27	31	72	0
Rural Municipality	159	34	71	27	27	0
<b>402 Manang</b>						
Total	25	0	0	5	20	0
Rural Municipality	25	0	0	5	20	0
<b>403 Mustang</b>						
Total	40	16	6	6	12	0
Rural Municipality	40	16	6	6	12	0
<b>404 Myagdi</b>						
Total	423	6	99	55	263	0
Municipality	292	2	30	8	252	0
Rural Municipality	131	4	69	47	11	0
<b>405 Kaski</b>						
Total	1,582	55	267	110	1,150	0
Metropolitan City	1,550	46	247	107	1,150	0
Rural Municipality	32	9	20	3	0	0
<b>406 Lamjung</b>						
Total	274	65	116	25	68	0
Municipality	214	34	106	10	64	0
Rural Municipality	60	31	10	15	4	0

1) NSIC stands for Nepal Standard Industrial Classification.

2) Establishments only answered "BP4.1 Building/room occupied area using for Business is 1:Yes".

3) Includes "Not reported ", "Unknown" and so on.

Table 8-2 Number of Persons Engaged by Section of Industrial Classification, Area of Business Place and Local Level

District and Local Level	Section of NSIC <sup>1)</sup>					
	H+J					
	Transportation and Storage, Information and Communication					
	Area of Business Place (Building/Room)					
	Total <sup>2)</sup>	Less than 100 Ft <sup>2</sup>	100 to 299 Ft <sup>2</sup>	300 to 499 Ft <sup>2</sup>	500Ft <sup>2</sup> and above	Not Stated <sup>3)</sup>
<b>407 Tanahu</b>						
Total	386	20	50	90	226	0
Municipality	285	8	31	56	190	0
Rural Municipality	101	12	19	34	36	0
<b>408 Nawalparasi East</b>						
Total	290	10	105	49	126	0
Municipality	230	10	83	22	115	0
Rural Municipality	60	0	22	27	11	0
<b>409 Syangja</b>						
Total	184	10	32	22	116	4
Municipality	153	2	22	18	107	4
Rural Municipality	31	8	10	4	9	0
<b>410 Parbat</b>						
Total	201	14	84	42	61	0
Municipality	106	8	36	26	36	0
Rural Municipality	95	6	48	16	25	0
<b>411 Baglung</b>						
Total	339	47	99	66	127	0
Municipality	255	28	46	63	118	0
Rural Municipality	84	19	53	3	9	0

1) NSIC stands for Nepal Standard Industrial Classification.

2) Establishments only answered "BP4.1 Building/room occupied area using for Business is 1:Yes".

3) Includes "Not reported ", "Unknown" and so on.

Table 8-2 Number of Persons Engaged by Section of Industrial Classification, Area of Business Place and Local Level

District and Local Level	Section of NSIC <sup>1)</sup>					
	H+J					
	Transportation and Storage, Information and Communication					
	Area of Business Place (Building/Room)					
	Total <sup>2)</sup>	Less than 100 Ft <sup>2</sup>	100 to 299 Ft <sup>2</sup>	300 to 499 Ft <sup>2</sup>	500Ft <sup>2</sup> and above	Not Stated <sup>3)</sup>
Gorkha District	300	45	98	58	99	0
40101 CHUMANUBRI RURAL MUNICIPALITY	4	0	4	0	0	0
40102 AJIRKOT RURAL MUNICIPALITY	19	0	6	3	10	0
40103 BARPAK SULIKOT RURAL MUNICIPALITY	19	6	11	2	0	0
40104 DHARCHE RURAL MUNICIPALITY	11	10	1	0	0	0
40105 AARUGHAT RURAL MUNICIPALITY	32	0	12	16	4	0
40106 BHIMSEN THAPA RURAL MUNICIPALITY	16	4	12	0	0	0
40107 SIRANCHOWK RURAL MUNICIPALITY	18	4	9	5	0	0
40108 PALUNGTAR MUNICIPALITY	21	11	3	7	0	0
40109 GORKHA MUNICIPALITY	120	0	24	24	72	0
40110 SHAHID LAKHAN RURAL MUNICIPALITY	26	0	12	1	13	0
40111 GANDAKI RURAL MUNICIPALITY	14	10	4	0	0	0
Manang District	25	0	0	5	20	0
40201 NARPA BHUMI RURAL MUNICIPALITY	0	0	0	0	0	0
40202 MANANG NGISHANG RURAL MUNICIPALITY	12	0	0	0	12	0
40203 CHAME RURAL MUNICIPALITY	13	0	0	5	8	0
40204 NASAON RURAL MUNICIPALITY	0	0	0	0	0	0
Mustang District	40	16	6	6	12	0
40301 LO-GHEKAR DAMODARKUNDA RURAL MUNICIPALITY	10	6	2	2	0	0
40302 GHARPAJHONG RURAL MUNICIPALITY	10	0	2	4	4	0
40303 WARAGUNG MUKTIKSHETRA RURAL MUNICIPALITY	7	3	0	0	4	0
40304 LOMANTHANG RURAL MUNICIPALITY	5	3	2	0	0	0
40305 THASANG RURAL MUNICIPALITY	8	4	0	0	4	0
Myagdi District	423	6	99	55	263	0
40401 ANNAPURNA RURAL MUNICIPALITY	29	0	18	11	0	0
40402 RAGHUGANGA RURAL MUNICIPALITY	15	2	9	4	0	0
40403 DHAWALAGIRI RURAL MUNICIPALITY	62	2	40	14	6	0
40404 MALIKA RURAL MUNICIPALITY	12	0	0	12	0	0
40405 MANGALA RURAL MUNICIPALITY	13	0	2	6	5	0
40406 BENI MUNICIPALITY	292	2	30	8	252	0
Kaski District	1,582	55	267	110	1,150	0
40501 MADI RURAL MUNICIPALITY	0	0	0	0	0	0
40502 MACHHAPUCHCHHRE RURAL MUNICIPALITY	3	0	0	3	0	0
40503 ANNAPURNA RURAL MUNICIPALITY	15	0	15	0	0	0
40504 POKHARA METROPOLITAN CITY	1,550	46	247	107	1,150	0
40505 RUPA RURAL MUNICIPALITY	14	9	5	0	0	0
Lamjung District	274	65	116	25	68	0
40601 DORDI RURAL MUNICIPALITY	23	12	3	8	0	0
40602 MARSHYANGDI RURAL MUNICIPALITY	12	5	3	0	4	0
40603 KWHOLA SOTHAR RURAL MUNICIPALITY	8	5	3	0	0	0
40604 MADHYA NEPAL MUNICIPALITY	29	7	20	0	2	0
40605 BENSI SHAHAR MUNICIPALITY	125	12	53	3	57	0
40606 SUNDARBAZAR MUNICIPALITY	56	15	29	7	5	0
40607 RAINAS MUNICIPALITY	4	0	4	0	0	0
40608 DUDHAPOKHARI RURAL MUNICIPALITY	17	9	1	7	0	0
Tanahu District	386	20	50	90	226	0
40701 BHANU MUNICIPALITY	9	0	0	2	7	0
40702 BYAS MUNICIPALITY	172	8	14	28	122	0
40703 MYAGDE RURAL MUNICIPALITY	2	0	2	0	0	0
40704 SHUKLAGANDAKI MUNICIPALITY	92	0	11	26	55	0
40705 BHIMAD MUNICIPALITY	12	0	6	0	6	0
40706 GHIRING RURAL MUNICIPALITY	2	0	2	0	0	0
40707 RHISHING RURAL MUNICIPALITY	12	10	0	0	2	0
40708 DEVGHAT RURAL MUNICIPALITY	12	0	4	0	8	0
40709 BANDIPUR RURAL MUNICIPALITY	36	0	10	8	18	0
40710 AANBU KHAIRENI RURAL MUNICIPALITY	37	2	1	26	8	0

1) NSIC stands for Nepal Standard Industrial Classification.

2) Establishments only answered "BP4.1 Building/room occupied area using for Business is 1:Yes".

3) Includes "Not reported", "Unknown" and so on.

Table 8-2 Number of Persons Engaged by Section of Industrial Classification, Area of Business Place and Local Level

District and Local Level	Section of NSIC <sup>1)</sup>					
	H+J					
	Transportation and Storage, Information and Communication					
	Area of Business Place (Building/Room)					
	Total <sup>2)</sup>	Less than 100 Ft2	100 to 299 Ft2	300 to 499 Ft2	500Ft2 and above	Not Stated <sup>3)</sup>
Nawalparasi East District	290	10	105	49	126	0
40801 GAIDAKOT MUNICIPALITY	106	4	53	0	49	0
40802 BULINGTAR RURAL MUNICIPALITY	25	0	18	7	0	0
40803 BUNGDIKALI RURAL MUNICIPALITY	8	0	0	8	0	0
40804 HUPSEKOT RURAL MUNICIPALITY	7	0	4	3	0	0
40805 DEVCHULI MUNICIPALITY	26	1	4	0	21	0
40806 KAWASOTI MUNICIPALITY	70	0	17	18	35	0
40807 MADHYA BINDU MUNICIPALITY	28	5	9	4	10	0
40808 BINAYI TRIBENI RURAL MUNICIPALITY	20	0	0	9	11	0
Syangja District	184	10	32	22	116	4
40901 PUTALIBAZAR MUNICIPALITY	87	0	0	2	85	0
40902 PHEDIKHOLA RURAL MUNICIPALITY	3	0	3	0	0	0
40903 AANDHIKHOLA RURAL MUNICIPALITY	5	0	3	0	2	0
40904 ARJUN CHOUPARI RURAL MUNICIPALITY	6	0	0	3	3	0
40905 BHIRKOT MUNICIPALITY	18	0	10	5	3	0
40906 BIRUWA RURAL MUNICIPALITY	7	3	4	0	0	0
40907 HARINAS RURAL MUNICIPALITY	4	0	0	0	4	0
40908 CHAPAKOT MUNICIPALITY	11	0	5	6	0	0
40909 WALLING MUNICIPALITY	8	2	2	0	0	4
40910 GALYANG MUNICIPALITY	29	0	5	5	19	0
40911 KALIGANDAKI RURAL MUNICIPALITY	6	5	0	1	0	0
Syangja District	201	14	84	42	61	0
41001 MODI RURAL MUNICIPALITY	23	3	15	1	4	0
41002 JALJALA RURAL MUNICIPALITY	18	0	9	9	0	0
41003 KUSHMA MUNICIPALITY	64	8	16	7	33	0
41004 PHALEBAS MUNICIPALITY	42	0	20	19	3	0
41005 MAHASHILA RURAL MUNICIPALITY	8	3	5	0	0	0
41006 BIHADI RURAL MUNICIPALITY	32	0	10	3	19	0
41007 PAIYU RURAL MUNICIPALITY	14	0	9	3	2	0
Baglung District	339	47	99	66	127	0
41101 BAGLUNG MUNICIPALITY	152	10	20	42	80	0
41102 KATHEKHOLA RURAL MUNICIPALITY	26	9	14	3	0	0
41103 TARAKHOLA RURAL MUNICIPALITY	5	0	5	0	0	0
41104 TAMANKHOLA RURAL MUNICIPALITY	11	3	8	0	0	0
41105 DHORPATAN MUNICIPALITY	32	4	0	13	15	0
41106 NISIKHOLA RURAL MUNICIPALITY	7	5	2	0	0	0
41107 BADIGAD RURAL MUNICIPALITY	31	2	20	0	9	0
41108 GALKOT MUNICIPALITY	32	3	6	8	15	0
41109 BARENG RURAL MUNICIPALITY	4	0	4	0	0	0
41110 JAIMUNI MUNICIPALITY	39	11	20	0	8	0

1) NSIC stands for Nepal Standard Industrial Classification.

2) Establishments only answered "BP4.1 Building/room occupied area using for Business is 1:Yes".

3) Includes "Not reported", "Unknown" and so on.



Table 8-2 Number of Persons Engaged by Section of Industrial Classification, Area of Business Place and Local Level

District and Local Level	Section of NSIC <sup>1)</sup>					
	I					
	Accommodation and Food Service					
	Area of Business Place (Building/Room)					
	Total <sup>2)</sup>	Less than 100 Ft <sup>2</sup>	100 to 299 Ft <sup>2</sup>	300 to 499 Ft <sup>2</sup>	500Ft <sup>2</sup> and above	Not Stated <sup>3)</sup>
<b>Gandaki Province</b>						
Total	45,168	2,856	14,905	6,645	20,729	33
Metropolitan City	19,349	863	5,739	2,281	10,463	3
Municipality	13,526	1,390	5,759	2,336	4,021	20
Rural Municipality	12,293	603	3,407	2,028	6,245	10
<b>401 Gorkha</b>						
Total	3,480	372	1,269	496	1,334	9
Municipality	1,364	188	615	205	351	5
Rural Municipality	2,116	184	654	291	983	4
<b>402 Manang</b>						
Total	939	42	18	57	822	0
Rural Municipality	939	42	18	57	822	0
<b>403 Mustang</b>						
Total	1,159	3	57	39	1,060	0
Rural Municipality	1,159	3	57	39	1,060	0
<b>404 Myagdi</b>						
Total	1,519	16	266	309	926	2
Municipality	583	10	147	91	335	0
Rural Municipality	936	6	119	218	591	2
<b>405 Kaski</b>						
Total	21,680	915	6,060	2,582	12,120	3
Metropolitan City	19,349	863	5,739	2,281	10,463	3
Rural Municipality	2,331	52	321	301	1,657	0
<b>406 Lamjung</b>						
Total	2,084	359	809	393	523	0
Municipality	1,429	287	559	208	375	0
Rural Municipality	655	72	250	185	148	0

1) NSIC stands for Nepal Standard Industrial Classification.

2) Establishments only answered "BP4.1 Building/room occupied area using for Business is 1:Yes".

3) Includes "Not reported ", "Unknown" and so on.

Table 8-2 Number of Persons Engaged by Section of Industrial Classification, Area of Business Place and Local Level

District and Local Level	Section of NSIC <sup>1)</sup>					
	I					
	Accommodation and Food Service					
	Area of Business Place (Building/Room)					
	Total <sup>2)</sup>	Less than 100 Ft <sup>2</sup>	100 to 299 Ft <sup>2</sup>	300 to 499 Ft <sup>2</sup>	500Ft <sup>2</sup> and above	Not Stated <sup>3)</sup>
<b>407 Tanahu</b>						
Total	4,350	403	1,929	773	1,243	2
Municipality	2,686	268	1,194	504	718	2
Rural Municipality	1,664	135	735	269	525	0
<b>408 Nawalparasi East</b>						
Total	4,223	328	2,128	569	1,185	13
Municipality	3,368	285	1,522	458	1,092	11
Rural Municipality	855	43	606	111	93	2
<b>409 Syangja</b>						
Total	2,295	273	1,178	455	385	4
Municipality	1,784	242	951	292	297	2
Rural Municipality	511	31	227	163	88	2
<b>410 Parbat</b>						
Total	1,328	13	481	457	377	0
Municipality	655	10	268	177	200	0
Rural Municipality	673	3	213	280	177	0
<b>411 Baglung</b>						
Total	2,111	132	710	515	754	0
Municipality	1,657	100	503	401	653	0
Rural Municipality	454	32	207	114	101	0

1) NSIC stands for Nepal Standard Industrial Classification.

2) Establishments only answered "BP4.1 Building/room occupied area using for Business is 1:Yes".

3) Includes "Not reported ", "Unknown" and so on.

Table 8-2 Number of Persons Engaged by Section of Industrial Classification, Area of Business Place and Local Level

District and Local Level	Section of NSIC <sup>1)</sup>					
	I					
	Accommodation and Food Service					
	Area of Business Place (Building/Room)					
	Total <sup>2)</sup>	Less than 100 Ft2	100 to 299 Ft2	300 to 499 Ft2	500Ft2 and above	Not Stated <sup>3)</sup>
Gorkha District	3,480	372	1,269	496	1,334	9
40101 CHUMANUBRI RURAL MUNICIPALITY	485	0	6	80	399	0
40102 AJIRKOT RURAL MUNICIPALITY	124	17	79	7	21	0
40103 BARPAK SULIKOT RURAL MUNICIPALITY	126	21	51	23	31	0
40104 DHARCHE RURAL MUNICIPALITY	165	6	38	43	76	2
40105 AARUGHAT RURAL MUNICIPALITY	210	15	106	26	63	0
40106 BHIMSEN THAPA RURAL MUNICIPALITY	112	35	66	4	7	0
40107 SIRANCHOWK RURAL MUNICIPALITY	195	51	126	13	5	0
40108 PALUNGTAR MUNICIPALITY	309	38	186	43	39	3
40109 GORKHA MUNICIPALITY	1,055	150	429	162	312	2
40110 SHAHID LAKHAN RURAL MUNICIPALITY	539	13	106	89	331	0
40111 GANDAKI RURAL MUNICIPALITY	160	26	76	6	50	2
Manang District	939	42	18	57	822	0
40201 NARPA BHUMI RURAL MUNICIPALITY	58	0	4	11	43	0
40202 MANANG NGISHANG RURAL MUNICIPALITY	425	35	2	10	378	0
40203 CHAME RURAL MUNICIPALITY	180	7	12	20	141	0
40204 NASAON RURAL MUNICIPALITY	276	0	0	16	260	0
Mustang District	1,159	3	57	39	1,060	0
40301 LO-GHEKAR DAMODARKUNDA RURAL MUNICIPALITY	112	3	20	4	85	0
40302 GHARPAJHONG RURAL MUNICIPALITY	295	0	32	21	242	0
40303 WARAGUNG MUKTIKSHETRA RURAL MUNICIPALITY	358	0	5	9	344	0
40304 LOMANTHANG RURAL MUNICIPALITY	140	0	0	1	139	0
40305 THASANG RURAL MUNICIPALITY	254	0	0	4	250	0
Myagdi District	1,519	16	266	309	926	2
40401 ANNAPURNA RURAL MUNICIPALITY	508	3	40	87	378	0
40402 RAGHUGANGA RURAL MUNICIPALITY	93	0	15	24	54	0
40403 DHAWALAGIRI RURAL MUNICIPALITY	161	0	29	57	75	0
40404 MALIKA RURAL MUNICIPALITY	120	2	4	38	74	2
40405 MANGALA RURAL MUNICIPALITY	54	1	31	12	10	0
40406 BENI MUNICIPALITY	583	10	147	91	335	0
Kaski District	21,680	915	6,060	2,582	12,120	3
40501 MADI RURAL MUNICIPALITY	150	11	40	39	60	0
40502 MACHHAPUCHCHHRE RURAL MUNICIPALITY	383	8	65	58	252	0
40503 ANNAPURNA RURAL MUNICIPALITY	1,665	24	197	189	1,255	0
40504 POKHARA METROPOLITAN CITY	19,349	863	5,739	2,281	10,463	3
40505 RUPA RURAL MUNICIPALITY	133	9	19	15	90	0
Lamjung District	2,084	359	809	393	523	0
40601 DORDI RURAL MUNICIPALITY	71	36	31	0	4	0
40602 MARSHYANGDI RURAL MUNICIPALITY	341	18	136	88	99	0
40603 KWHOLA SOTHAR RURAL MUNICIPALITY	169	4	52	75	38	0
40604 MADHYA NEPAL MUNICIPALITY	259	26	151	33	49	0
40605 BENSI SHAHAR MUNICIPALITY	726	185	201	81	259	0
40606 SUNDARBAZAR MUNICIPALITY	302	41	135	70	56	0
40607 RAINAS MUNICIPALITY	142	35	72	24	11	0
40608 DUDHAPOKHARI RURAL MUNICIPALITY	74	14	31	22	7	0
Tanahu District	4,350	403	1,929	773	1,243	2
40701 BHANU MUNICIPALITY	368	30	201	64	73	0
40702 BYAS MUNICIPALITY	1,287	86	543	196	462	0
40703 MYAGDE RURAL MUNICIPALITY	210	20	89	27	74	0
40704 SHUKLAGANDAKI MUNICIPALITY	706	63	328	185	130	0
40705 BHIMAD MUNICIPALITY	325	89	122	59	53	2
40706 GHIRING RURAL MUNICIPALITY	56	1	48	5	2	0
40707 RHISHING RURAL MUNICIPALITY	60	2	31	15	12	0
40708 DEVGHAT RURAL MUNICIPALITY	121	32	74	3	12	0
40709 BANDIPUR RURAL MUNICIPALITY	690	24	191	150	325	0
40710 AANBU KHAIRENI RURAL MUNICIPALITY	527	56	302	69	100	0

1) NSIC stands for Nepal Standard Industrial Classification.

2) Establishments only answered "BP4.1 Building/room occupied area using for Business is 1:Yes".

3) Includes "Not reported ", "Unknown" and so on.

Table 8-2 Number of Persons Engaged by Section of Industrial Classification, Area of Business Place and Local Level

District and Local Level	Section of NSIC <sup>1)</sup>					
	I					
	Accommodation and Food Service					
	Area of Business Place (Building/Room)					
	Total <sup>2)</sup>	Less than 100 Ft2	100 to 299 Ft2	300 to 499 Ft2	500Ft2 and above	Not Stated <sup>3)</sup>
Nawalparasi East District	4,223	328	2,128	569	1,185	13
40801 GAIDAKOT MUNICIPALITY	1,149	87	530	115	416	1
40802 BULINGTAR RURAL MUNICIPALITY	39	0	31	6	2	0
40803 BUNGDIKALI RURAL MUNICIPALITY	54	0	42	6	6	0
40804 HUPSEKOT RURAL MUNICIPALITY	117	9	81	21	6	0
40805 DEVCHULI MUNICIPALITY	654	69	311	120	154	0
40806 KAWASOTI MUNICIPALITY	1,166	53	475	196	434	8
40807 MADHYA BINDU MUNICIPALITY	399	76	206	27	88	2
40808 BINAYI TRIBENI RURAL MUNICIPALITY	645	34	452	78	79	2
Syangja District	2,295	273	1,178	455	385	4
40901 PUTALIBAZAR MUNICIPALITY	574	18	305	143	108	0
40902 PHEDIKHOLA RURAL MUNICIPALITY	68	0	35	33	0	0
40903 AANDHIKHOLA RURAL MUNICIPALITY	78	0	26	39	13	0
40904 ARJUN CHOUPARI RURAL MUNICIPALITY	69	0	6	33	30	0
40905 BHIRKOT MUNICIPALITY	198	3	122	19	54	0
40906 BIRUWA RURAL MUNICIPALITY	61	7	36	12	4	2
40907 HARINAS RURAL MUNICIPALITY	55	8	36	5	6	0
40908 CHAPAKOT MUNICIPALITY	189	5	90	52	42	0
40909 WALLING MUNICIPALITY	434	65	313	22	32	2
40910 GALYANG MUNICIPALITY	389	151	121	56	61	0
40911 KALIGANDAKI RURAL MUNICIPALITY	180	16	88	41	35	0
Syangja District	1,328	13	481	457	377	0
41001 MODI RURAL MUNICIPALITY	145	3	50	50	42	0
41002 JALJALA RURAL MUNICIPALITY	226	0	27	87	112	0
41003 KUSHMA MUNICIPALITY	486	9	170	117	190	0
41004 PHALEBAS MUNICIPALITY	169	1	98	60	10	0
41005 MAHASHILA RURAL MUNICIPALITY	61	0	42	12	7	0
41006 BIHADI RURAL MUNICIPALITY	106	0	55	42	9	0
41007 PAIYU RURAL MUNICIPALITY	135	0	39	89	7	0
Baglung District	2,111	132	710	515	754	0
41101 BAGLUNG MUNICIPALITY	957	42	265	204	446	0
41102 KATHEKHOLA RURAL MUNICIPALITY	90	0	27	28	35	0
41103 TARAKHOLA RURAL MUNICIPALITY	63	0	5	22	36	0
41104 TAMANKHOLA RURAL MUNICIPALITY	34	1	19	7	7	0
41105 DHORPATAN MUNICIPALITY	293	24	77	116	76	0
41106 NISIKHOLA RURAL MUNICIPALITY	61	3	31	15	12	0
41107 BADIGAD RURAL MUNICIPALITY	157	23	83	40	11	0
41108 GALKOT MUNICIPALITY	281	16	87	69	109	0
41109 BARENG RURAL MUNICIPALITY	49	5	42	2	0	0
41110 JAIMUNI MUNICIPALITY	126	18	74	12	22	0

1) NSIC stands for Nepal Standard Industrial Classification.

2) Establishments only answered "BP4.1 Building/room occupied area using for Business is 1:Yes".

3) Includes "Not reported", "Unknown" and so on.

Table 8-2 Number of Persons Engaged by Section of Industrial Classification, Area of Business Place and Local Level

District and Local Level	Section of NSIC <sup>1)</sup>					
	K					
	Financial and Insurance					
	Area of Business Place (Building/Room)					
	Total <sup>2)</sup>	Less than 100 Ft <sup>2</sup>	100 to 299 Ft <sup>2</sup>	300 to 499 Ft <sup>2</sup>	500Ft <sup>2</sup> and above	Not Stated <sup>3)</sup>
<b>Gandaki Province</b>						
Total	16,698	3,814	2,739	2,018	8,114	13
Metropolitan City	4,618	65	424	707	3,422	0
Municipality	9,523	3,538	1,501	822	3,649	13
Rural Municipality	2,557	211	814	489	1,043	0
<b>401 Gorkha</b>						
Total	958	104	311	133	410	0
Municipality	542	43	166	53	280	0
Rural Municipality	416	61	145	80	130	0
<b>402 Manang</b>						
Total	50	2	0	25	23	0
Rural Municipality	50	2	0	25	23	0
<b>403 Mustang</b>						
Total	104	0	6	8	90	0
Rural Municipality	104	0	6	8	90	0
<b>404 Myagdi</b>						
Total	867	56	293	105	413	0
Municipality	363	8	56	27	272	0
Rural Municipality	504	48	237	78	141	0
<b>405 Kaski</b>						
Total	4,806	65	444	740	3,557	0
Metropolitan City	4,618	65	424	707	3,422	0
Rural Municipality	188	0	20	33	135	0
<b>406 Lamjung</b>						
Total	4,176	3,302	165	177	532	0
Municipality	4,053	3,294	122	146	491	0
Rural Municipality	123	8	43	31	41	0

1) NSIC stands for Nepal Standard Industrial Classification.

2) Establishments only answered "BP4.1 Building/room occupied area using for Business is 1:Yes".

3) Includes "Not reported ", "Unknown" and so on.

Table 8-2 Number of Persons Engaged by Section of Industrial Classification, Area of Business Place and Local Level

District and Local Level	Section of NSIC <sup>1)</sup>					
	K					
	Financial and Insurance					
	Area of Business Place (Building/Room)					
	Total <sup>2)</sup>	Less than 100 Ft <sup>2</sup>	100 to 299 Ft <sup>2</sup>	300 to 499 Ft <sup>2</sup>	500Ft <sup>2</sup> and above	Not Stated <sup>3)</sup>
<b>407 Tanahu</b>						
Total	1,363	28	243	186	906	0
Municipality	972	18	170	103	681	0
Rural Municipality	391	10	73	83	225	0
<b>408 Nawalparasi East</b>						
Total	1,360	41	165	181	973	0
Municipality	1,184	10	112	139	923	0
Rural Municipality	176	31	53	42	50	0
<b>409 Syangja</b>						
Total	888	26	185	116	548	13
Municipality	682	4	138	63	464	13
Rural Municipality	206	22	47	53	84	0
<b>410 Parbat</b>						
Total	510	15	90	187	218	0
Municipality	371	15	77	171	108	0
Rural Municipality	139	0	13	16	110	0
<b>411 Baglung</b>						
Total	1,616	175	837	160	444	0
Municipality	1,356	146	660	120	430	0
Rural Municipality	260	29	177	40	14	0

1) NSIC stands for Nepal Standard Industrial Classification.

2) Establishments only answered "BP4.1 Building/room occupied area using for Business is 1:Yes".

3) Includes "Not reported ", "Unknown" and so on.

Table 8-2 Number of Persons Engaged by Section of Industrial Classification, Area of Business Place and Local Level

District and Local Level	Section of NSIC <sup>1)</sup>					
	K					
	Financial and Insurance					
	Area of Business Place (Building/Room)					
	Total <sup>2)</sup>	Less than 100 Ft2	100 to 299 Ft2	300 to 499 Ft2	500Ft2 and above	Not Stated <sup>3)</sup>
Gorkha District	958	104	311	133	410	0
40101 CHUMANUBRI RURAL MUNICIPALITY	2	0	0	2	0	0
40102 AJIRKOT RURAL MUNICIPALITY	32	0	21	9	2	0
40103 BARPAK SULIKOT RURAL MUNICIPALITY	17	0	8	5	4	0
40104 DHARCHE RURAL MUNICIPALITY	9	1	8	0	0	0
40105 AARUGHAT RURAL MUNICIPALITY	84	0	38	14	32	0
40106 BHIMSEN THAPA RURAL MUNICIPALITY	50	14	15	10	11	0
40107 SIRANCHOWK RURAL MUNICIPALITY	52	10	12	13	17	0
40108 PALUNGTAR MUNICIPALITY	135	33	53	23	26	0
40109 GORKHA MUNICIPALITY	407	10	113	30	254	0
40110 SHAHID LAKHAN RURAL MUNICIPALITY	73	1	12	17	43	0
40111 GANDAKI RURAL MUNICIPALITY	97	35	31	10	21	0
Manang District	50	2	0	25	23	0
40201 NARPA BHUMI RURAL MUNICIPALITY	0	0	0	0	0	0
40202 MANANG NGISHANG RURAL MUNICIPALITY	4	0	0	0	4	0
40203 CHAME RURAL MUNICIPALITY	46	2	0	25	19	0
40204 NASAON RURAL MUNICIPALITY	0	0	0	0	0	0
Mustang District	104	0	6	8	90	0
40301 LO-GHEKAR DAMODARKUNDA RURAL MUNICIPALITY	0	0	0	0	0	0
40302 GHARPAJHONG RURAL MUNICIPALITY	94	0	6	8	80	0
40303 WARAGUNG MUKTIKSHETRA RURAL MUNICIPALITY	6	0	0	0	6	0
40304 LOMANTHANG RURAL MUNICIPALITY	0	0	0	0	0	0
40305 THASANG RURAL MUNICIPALITY	4	0	0	0	4	0
Myagdi District	867	56	293	105	413	0
40401 ANNAPURNA RURAL MUNICIPALITY	59	3	24	13	19	0
40402 RAGHUGANGA RURAL MUNICIPALITY	38	0	8	8	22	0
40403 DHAWALAGIRI RURAL MUNICIPALITY	88	0	63	14	11	0
40404 MALIKA RURAL MUNICIPALITY	248	45	104	27	72	0
40405 MANGALA RURAL MUNICIPALITY	71	0	38	16	17	0
40406 BENI MUNICIPALITY	363	8	56	27	272	0
Kaski District	4,806	65	444	740	3,557	0
40501 MADI RURAL MUNICIPALITY	25	0	0	0	25	0
40502 MACHHAPUCHCHHRE RURAL MUNICIPALITY	48	0	7	14	27	0
40503 ANNAPURNA RURAL MUNICIPALITY	100	0	9	19	72	0
40504 POKHARA METROPOLITAN CITY	4,618	65	424	707	3,422	0
40505 RUPA RURAL MUNICIPALITY	15	0	4	0	11	0
Lamjung District	4,176	3,302	165	177	532	0
40601 DORDI RURAL MUNICIPALITY	18	4	12	2	0	0
40602 MARSHYANGDI RURAL MUNICIPALITY	69	1	27	15	26	0
40603 KWHOLA SOTHAR RURAL MUNICIPALITY	14	0	2	2	10	0
40604 MADHYA NEPAL MUNICIPALITY	126	6	32	23	65	0
40605 BENSI SHAHAR MUNICIPALITY	404	13	36	28	327	0
40606 SUNDARBAZAR MUNICIPALITY	3,466	3,275	37	78	76	0
40607 RAINAS MUNICIPALITY	57	0	17	17	23	0
40608 DUDHAPOKHARI RURAL MUNICIPALITY	22	3	2	12	5	0
Tanahu District	1,363	28	243	186	906	0
40701 BHANU MUNICIPALITY	97	0	40	8	49	0
40702 BYAS MUNICIPALITY	435	7	81	30	317	0
40703 MYAGDE RURAL MUNICIPALITY	79	2	13	28	36	0
40704 SHUKLAGANDAKI MUNICIPALITY	323	8	41	65	209	0
40705 BHIMAD MUNICIPALITY	117	3	8	0	106	0
40706 GHIRING RURAL MUNICIPALITY	7	0	7	0	0	0
40707 RHISHING RURAL MUNICIPALITY	2	2	0	0	0	0
40708 DEVGHAT RURAL MUNICIPALITY	9	0	1	3	5	0
40709 BANDIPUR RURAL MUNICIPALITY	179	2	29	26	122	0
40710 AANBU KHAIRENI RURAL MUNICIPALITY	115	4	23	26	62	0

1) NSIC stands for Nepal Standard Industrial Classification.

2) Establishments only answered "BP4.1 Building/room occupied area using for Business is 1:Yes".

3) Includes "Not reported ", "Unknown" and so on.

Table 8-2 Number of Persons Engaged by Section of Industrial Classification, Area of Business Place and Local Level

District and Local Level	Section of NSIC <sup>1)</sup>					
	K					
	Financial and Insurance					
	Area of Business Place (Building/Room)					
	Total <sup>2)</sup>	Less than 100 Ft2	100 to 299 Ft2	300 to 499 Ft2	500Ft2 and above	Not Stated <sup>3)</sup>
Nawalparasi East District	1,360	41	165	181	973	0
40801 GAIDAKOT MUNICIPALITY	586	1	43	37	505	0
40802 BULINGTAR RURAL MUNICIPALITY	18	0	10	8	0	0
40803 BUNGDIKALI RURAL MUNICIPALITY	41	15	12	11	3	0
40804 HUPSEKOT RURAL MUNICIPALITY	56	6	22	23	5	0
40805 DEVCHULI MUNICIPALITY	163	4	21	24	114	0
40806 KAWASOTI MUNICIPALITY	317	0	23	68	226	0
40807 MADHYA BINDU MUNICIPALITY	118	5	25	10	78	0
40808 BINAYI TRIBENI RURAL MUNICIPALITY	61	10	9	0	42	0
Syangja District	888	26	185	116	548	13
40901 PUTALIBAZAR MUNICIPALITY	239	0	29	26	184	0
40902 PHEDIKHOLA RURAL MUNICIPALITY	22	0	16	0	6	0
40903 AANDHIKHOLA RURAL MUNICIPALITY	35	0	8	14	13	0
40904 ARJUN CHOUPARI RURAL MUNICIPALITY	21	0	0	5	16	0
40905 BHIRKOT MUNICIPALITY	146	0	42	0	104	0
40906 BIRUWA RURAL MUNICIPALITY	47	14	6	8	19	0
40907 HARINAS RURAL MUNICIPALITY	17	4	7	3	3	0
40908 CHAPAKOT MUNICIPALITY	60	0	10	11	39	0
40909 WALLING MUNICIPALITY	205	0	53	14	125	13
40910 GALYANG MUNICIPALITY	32	4	4	12	12	0
40911 KALIGANDAKI RURAL MUNICIPALITY	64	4	10	23	27	0
Syangja District	510	15	90	187	218	0
41001 MODI RURAL MUNICIPALITY	41	0	1	2	38	0
41002 JALJALA RURAL MUNICIPALITY	29	0	10	2	17	0
41003 KUSHMA MUNICIPALITY	306	15	77	134	80	0
41004 PHALEBAS MUNICIPALITY	65	0	0	37	28	0
41005 MAHASHILA RURAL MUNICIPALITY	10	0	2	2	6	0
41006 BIHADI RURAL MUNICIPALITY	6	0	0	0	6	0
41007 PAIYU RURAL MUNICIPALITY	53	0	0	10	43	0
Baglung District	1,616	175	837	160	444	0
41101 BAGLUNG MUNICIPALITY	370	26	86	51	207	0
41102 KATHEKHOLA RURAL MUNICIPALITY	140	5	127	3	5	0
41103 TARAKHOLA RURAL MUNICIPALITY	17	0	6	10	1	0
41104 TAMANKHOLA RURAL MUNICIPALITY	7	0	0	7	0	0
41105 DHORPATAN MUNICIPALITY	104	2	33	12	57	0
41106 NISIKHOLA RURAL MUNICIPALITY	7	2	5	0	0	0
41107 BADIGAD RURAL MUNICIPALITY	52	8	24	20	0	0
41108 GALKOT MUNICIPALITY	243	21	43	50	129	0
41109 BARENG RURAL MUNICIPALITY	37	14	15	0	8	0
41110 JAIMUNI MUNICIPALITY	639	97	498	7	37	0

1) NSIC stands for Nepal Standard Industrial Classification.

2) Establishments only answered "BP4.1 Building/room occupied area using for Business is 1:Yes".

3) Includes "Not reported", "Unknown" and so on.



Table 8-2 Number of Persons Engaged by Section of Industrial Classification, Area of Business Place and Local Level

District and Local Level	Section of NSIC <sup>1)</sup>					
	P					
	Education					
	Area of Business Place (Building/Room)					
	Total <sup>2)</sup>	Less than 100 Ft <sup>2</sup>	100 to 299 Ft <sup>2</sup>	300 to 499 Ft <sup>2</sup>	500Ft <sup>2</sup> and above	Not Stated <sup>3)</sup>
<b>Gandaki Province</b>						
Total	60,612	311	915	1,561	57,678	147
Metropolitan City	16,723	106	339	430	15,848	0
Municipality	24,959	132	338	485	23,874	130
Rural Municipality	18,930	73	238	646	17,956	17
<b>401 Gorkha</b>						
Total	5,175	7	116	95	4,957	0
Municipality	2,112	7	52	38	2,015	0
Rural Municipality	3,063	0	64	57	2,942	0
<b>402 Manang</b>						
Total	247	0	0	3	244	0
Rural Municipality	247	0	0	3	244	0
<b>403 Mustang</b>						
Total	470	0	0	3	467	0
Rural Municipality	470	0	0	3	467	0
<b>404 Myagdi</b>						
Total	2,698	9	1	26	2,662	0
Municipality	1,046	9	0	4	1,033	0
Rural Municipality	1,652	0	1	22	1,629	0
<b>405 Kaski</b>						
Total	18,494	106	351	454	17,583	0
Metropolitan City	16,723	106	339	430	15,848	0
Rural Municipality	1,771	0	12	24	1,735	0
<b>406 Lamjung</b>						
Total	4,278	78	57	123	4,020	0
Municipality	2,945	78	47	66	2,754	0
Rural Municipality	1,333	0	10	57	1,266	0

1) NSIC stands for Nepal Standard Industrial Classification.

2) Establishments only answered "BP4.1 Building/room occupied area using for Business is 1:Yes".

3) Includes "Not reported ", "Unknown" and so on.

Table 8-2 Number of Persons Engaged by Section of Industrial Classification, Area of Business Place and Local Level

District and Local Level	Section of NSIC <sup>1)</sup>					
	P					
	Education					
	Area of Business Place (Building/Room)					
	Total <sup>2)</sup>	Less than 100 Ft <sup>2</sup>	100 to 299 Ft <sup>2</sup>	300 to 499 Ft <sup>2</sup>	500Ft <sup>2</sup> and above	Not Stated <sup>3)</sup>
<b>407 Tanahu</b>						
Total	7,204	67	226	254	6,652	5
Municipality	4,739	7	127	77	4,523	5
Rural Municipality	2,465	60	99	177	2,129	0
<b>408 Nawalparasi East</b>						
Total	6,672	22	56	108	6,483	3
Municipality	4,937	15	52	46	4,821	3
Rural Municipality	1,735	7	4	62	1,662	0
<b>409 Syangja</b>						
Total	5,705	2	12	157	5,395	139
Municipality	3,758	2	9	105	3,520	122
Rural Municipality	1,947	0	3	52	1,875	17
<b>410 Parbat</b>						
Total	3,534	0	24	62	3,448	0
Municipality	1,509	0	9	27	1,473	0
Rural Municipality	2,025	0	15	35	1,975	0
<b>411 Baglung</b>						
Total	6,135	20	72	276	5,767	0
Municipality	3,913	14	42	122	3,735	0
Rural Municipality	2,222	6	30	154	2,032	0

1) NSIC stands for Nepal Standard Industrial Classification.

2) Establishments only answered "BP4.1 Building/room occupied area using for Business is 1:Yes".

3) Includes "Not reported ", "Unknown" and so on.

Table 8-2 Number of Persons Engaged by Section of Industrial Classification, Area of Business Place and Local Level

District and Local Level	Section of NSIC <sup>1)</sup>					
	P					
	Education					
	Area of Business Place (Building/Room)					
	Total <sup>2)</sup>	Less than 100 Ft <sup>2</sup>	100 to 299 Ft <sup>2</sup>	300 to 499 Ft <sup>2</sup>	500Ft <sup>2</sup> and above	Not Stated <sup>3)</sup>
Gorkha District	5,175	7	116	95	4,957	0
40101 CHUMANUBRI RURAL MUNICIPALITY	96	0	0	5	91	0
40102 AJIRKOT RURAL MUNICIPALITY	308	0	4	29	275	0
40103 BARPAK SULIKOT RURAL MUNICIPALITY	408	0	2	8	398	0
40104 DHARCHE RURAL MUNICIPALITY	205	0	0	0	205	0
40105 AARUGHAT RURAL MUNICIPALITY	414	0	19	7	388	0
40106 BHIMSEN THAPA RURAL MUNICIPALITY	436	0	5	3	428	0
40107 SIRANCHOWK RURAL MUNICIPALITY	476	0	0	0	476	0
40108 PALUNGTAR MUNICIPALITY	676	1	33	31	611	0
40109 GORKHA MUNICIPALITY	1,436	6	19	7	1,404	0
40110 SHAHID LAKHAN RURAL MUNICIPALITY	318	0	30	5	283	0
40111 GANDAKI RURAL MUNICIPALITY	402	0	4	0	398	0
Manang District	247	0	0	3	244	0
40201 NARPA BHUMI RURAL MUNICIPALITY	11	0	0	3	8	0
40202 MANANG NGISHANG RURAL MUNICIPALITY	69	0	0	0	69	0
40203 CHAME RURAL MUNICIPALITY	61	0	0	0	61	0
40204 NASAON RURAL MUNICIPALITY	106	0	0	0	106	0
Mustang District	470	0	0	3	467	0
40301 LO-GHEKAR DAMODARKUNDA RURAL MUNICIPALITY	32	0	0	0	32	0
40302 GHARPAJHONG RURAL MUNICIPALITY	131	0	0	3	128	0
40303 WARAGUNG MUKTIKSHETRA RURAL MUNICIPALITY	85	0	0	0	85	0
40304 LOMANTHANG RURAL MUNICIPALITY	33	0	0	0	33	0
40305 THASANG RURAL MUNICIPALITY	189	0	0	0	189	0
Myagdi District	2,698	9	1	26	2,662	0
40401 ANNAPURNA RURAL MUNICIPALITY	342	0	0	2	340	0
40402 RAGHUGANGA RURAL MUNICIPALITY	293	0	0	10	283	0
40403 DHAWALAGIRI RURAL MUNICIPALITY	273	0	1	0	272	0
40404 MALIKA RURAL MUNICIPALITY	358	0	0	8	350	0
40405 MANGALA RURAL MUNICIPALITY	386	0	0	2	384	0
40406 BENI MUNICIPALITY	1,046	9	0	4	1,033	0
Kaski District	18,494	106	351	454	17,583	0
40501 MADI RURAL MUNICIPALITY	375	0	0	20	355	0
40502 MACHHAPUCHCHHRE RURAL MUNICIPALITY	520	0	0	0	520	0
40503 ANNAPURNA RURAL MUNICIPALITY	530	0	2	4	524	0
40504 POKHARA METROPOLITAN CITY	16,723	106	339	430	15,848	0
40505 RUPA RURAL MUNICIPALITY	346	0	10	0	336	0
Lamjung District	4,278	78	57	123	4,020	0
40601 DORDI RURAL MUNICIPALITY	421	0	1	0	420	0
40602 MARSHYANGDI RURAL MUNICIPALITY	459	0	0	31	428	0
40603 KWHOLA SOTHAR RURAL MUNICIPALITY	229	0	6	4	219	0
40604 MADHYA NEPAL MUNICIPALITY	657	1	33	11	612	0
40605 BENSI SHAHAR MUNICIPALITY	1,001	75	10	34	882	0
40606 SUNDARBAZAR MUNICIPALITY	849	2	4	18	825	0
40607 RAINAS MUNICIPALITY	438	0	0	3	435	0
40608 DUDHAPOKHARI RURAL MUNICIPALITY	224	0	3	22	199	0
Tanahu District	7,204	67	226	254	6,652	5
40701 BHANU MUNICIPALITY	762	0	0	11	746	5
40702 BYAS MUNICIPALITY	2,021	3	28	14	1,976	0
40703 MYAGDE RURAL MUNICIPALITY	373	0	15	34	324	0
40704 SHUKLAGANDAKI MUNICIPALITY	1,257	3	29	33	1,192	0
40705 BHIMAD MUNICIPALITY	699	1	70	19	609	0
40706 GHIRING RURAL MUNICIPALITY	333	0	44	93	196	0
40707 RHISHING RURAL MUNICIPALITY	409	0	0	9	400	0
40708 DEVGHAT RURAL MUNICIPALITY	316	0	4	5	307	0
40709 BANDIPUR RURAL MUNICIPALITY	521	3	0	22	496	0
40710 AANBU KHAIRENI RURAL MUNICIPALITY	513	57	36	14	406	0

1) NSIC stands for Nepal Standard Industrial Classification.

2) Establishments only answered "BP4.1 Building/room occupied area using for Business is 1:Yes".

3) Includes "Not reported ", "Unknown" and so on.

Table 8-2 Number of Persons Engaged by Section of Industrial Classification, Area of Business Place and Local Level

District and Local Level	Section of NSIC <sup>1)</sup>					
	P					
	Education					
	Area of Business Place (Building/Room)					
	Total <sup>2)</sup>	Less than 100 Ft <sup>2</sup>	100 to 299 Ft <sup>2</sup>	300 to 499 Ft <sup>2</sup>	500Ft <sup>2</sup> and above	Not Stated <sup>3)</sup>
Nawalparasi East District	6,672	22	56	108	6,483	3
40801 GAIDAKOT MUNICIPALITY	1,701	2	16	12	1,668	3
40802 BULINGTAR RURAL MUNICIPALITY	328	0	1	4	323	0
40803 BUNGDIKALI RURAL MUNICIPALITY	331	6	1	38	286	0
40804 HUPSEKOT RURAL MUNICIPALITY	521	1	0	20	500	0
40805 DEVCHULI MUNICIPALITY	1,010	3	20	22	965	0
40806 KAWASOTI MUNICIPALITY	1,367	10	14	4	1,339	0
40807 MADHYA BINDU MUNICIPALITY	859	0	2	8	849	0
40808 BINAYI TRIBENI RURAL MUNICIPALITY	555	0	2	0	553	0
Syangja District	5,705	2	12	157	5,395	139
40901 PUTALIBAZAR MUNICIPALITY	976	0	0	10	933	33
40902 PHEDIKHOLA RURAL MUNICIPALITY	252	0	0	42	210	0
40903 AANDHIKHOLA RURAL MUNICIPALITY	428	0	0	0	428	0
40904 ARJUN CHOUPARI RURAL MUNICIPALITY	294	0	1	0	293	0
40905 BHIRKOT MUNICIPALITY	478	0	4	23	451	0
40906 BIRUWA RURAL MUNICIPALITY	294	0	0	0	277	17
40907 HARINAS RURAL MUNICIPALITY	304	0	2	0	302	0
40908 CHAPAKOT MUNICIPALITY	546	0	0	2	505	39
40909 WALLING MUNICIPALITY	1,099	2	4	68	975	50
40910 GALYANG MUNICIPALITY	659	0	1	2	656	0
40911 KALIGANDAKI RURAL MUNICIPALITY	375	0	0	10	365	0
Syangja District	3,534	0	24	62	3,448	0
41001 MODI RURAL MUNICIPALITY	559	0	3	11	545	0
41002 JALJALA RURAL MUNICIPALITY	466	0	6	4	456	0
41003 KUSHMA MUNICIPALITY	903	0	6	23	874	0
41004 PHALEBAS MUNICIPALITY	606	0	3	4	599	0
41005 MAHASHILA RURAL MUNICIPALITY	251	0	0	0	251	0
41006 BIHADI RURAL MUNICIPALITY	336	0	0	1	335	0
41007 PAIYU RURAL MUNICIPALITY	413	0	6	19	388	0
Baglung District	6,135	20	72	276	5,767	0
41101 BAGLUNG MUNICIPALITY	1,773	9	22	24	1,718	0
41102 KATHEKHOLA RURAL MUNICIPALITY	582	0	0	38	544	0
41103 TARAKHOLA RURAL MUNICIPALITY	265	0	0	13	252	0
41104 TAMANKHOLA RURAL MUNICIPALITY	188	0	2	20	166	0
41105 DHORPATAN MUNICIPALITY	496	3	16	62	415	0
41106 NISIKHOLA RURAL MUNICIPALITY	357	6	14	14	323	0
41107 BADIGAD RURAL MUNICIPALITY	613	0	10	20	583	0
41108 GALKOT MUNICIPALITY	915	0	0	4	911	0
41109 BARENG RURAL MUNICIPALITY	217	0	4	49	164	0
41110 JAIMUNI MUNICIPALITY	729	2	4	32	691	0

1) NSIC stands for Nepal Standard Industrial Classification.

2) Establishments only answered "BP4.1 Building/room occupied area using for Business is 1:Yes".

3) Includes "Not reported", "Unknown" and so on.

Table 8-2 Number of Persons Engaged by Section of Industrial Classification, Area of Business Place and Local Level

District and Local Level	Section of NSIC <sup>1)</sup>					
	Q					
	Human Health and Social Work					
	Area of Business Place (Building/Room)					
	Total <sup>2)</sup>	Less than 100 Ft2	100 to 299 Ft2	300 to 499 Ft2	500Ft2 and above	Not Stated <sup>3)</sup>
<b>Gandaki Province</b>						
Total	14,992	1,049	2,099	1,651	10,189	4
Metropolitan City	4,869	29	255	212	4,373	0
Municipality	5,757	681	942	547	3,583	4
Rural Municipality	4,366	339	902	892	2,233	0
<b>401 Gorkha</b>						
Total	1,837	360	568	134	775	0
Municipality	842	162	302	41	337	0
Rural Municipality	995	198	266	93	438	0
<b>402 Manang</b>						
Total	95	1	9	8	77	0
Rural Municipality	95	1	9	8	77	0
<b>403 Mustang</b>						
Total	116	0	4	8	104	0
Rural Municipality	116	0	4	8	104	0
<b>404 Myagdi</b>						
Total	1,293	29	215	194	855	0
Municipality	617	7	60	60	490	0
Rural Municipality	676	22	155	134	365	0
<b>405 Kaski</b>						
Total	5,091	35	277	252	4,527	0
Metropolitan City	4,869	29	255	212	4,373	0
Rural Municipality	222	6	22	40	154	0
<b>406 Lamjung</b>						
Total	1,080	80	217	175	608	0
Municipality	726	57	148	103	418	0
Rural Municipality	354	23	69	72	190	0

1) NSIC stands for Nepal Standard Industrial Classification.

2) Establishments only answered "BP4.1 Building/room occupied area using for Business is 1:Yes".

3) Includes "Not reported ", "Unknown" and so on.

Table 8-2 Number of Persons Engaged by Section of Industrial Classification, Area of Business Place and Local Level

District and Local Level	Section of NSIC <sup>1)</sup>					
	Q					
	Human Health and Social Work					
	Area of Business Place (Building/Room)					
	Total <sup>2)</sup>	Less than 100 Ft <sup>2</sup>	100 to 299 Ft <sup>2</sup>	300 to 499 Ft <sup>2</sup>	500Ft <sup>2</sup> and above	Not Stated <sup>3)</sup>
<b>407 Tanahu</b>						
Total	1,563	50	229	113	1,171	0
Municipality	1,015	22	104	52	837	0
Rural Municipality	548	28	125	61	334	0
<b>408 Nawalparasi East</b>						
Total	956	24	87	92	753	0
Municipality	743	5	55	50	633	0
Rural Municipality	213	19	32	42	120	0
<b>409 Syangja</b>						
Total	872	21	159	269	419	4
Municipality	446	13	73	109	247	4
Rural Municipality	426	8	86	160	172	0
<b>410 Parbat</b>						
Total	496	2	51	134	309	0
Municipality	219	0	26	38	155	0
Rural Municipality	277	2	25	96	154	0
<b>411 Baglung</b>						
Total	1,593	447	283	272	591	0
Municipality	1,149	415	174	94	466	0
Rural Municipality	444	32	109	178	125	0

1) NSIC stands for Nepal Standard Industrial Classification.

2) Establishments only answered "BP4.1 Building/room occupied area using for Business is 1:Yes".

3) Includes "Not reported ", "Unknown" and so on.

Table 8-2 Number of Persons Engaged by Section of Industrial Classification, Area of Business Place and Local Level

District and Local Level	Section of NSIC <sup>1)</sup>					
	Q					
	Human Health and Social Work					
	Area of Business Place (Building/Room)					
	Total <sup>2)</sup>	Less than 100 Ft2	100 to 299 Ft2	300 to 499 Ft2	500Ft2 and above	Not Stated <sup>3)</sup>
Gorkha District	1,837	360	568	134	775	0
40101 CHUMANUBRI RURAL MUNICIPALITY	80	0	0	14	66	0
40102 AJIRKOT RURAL MUNICIPALITY	100	6	27	10	57	0
40103 BARPAK SULIKOT RURAL MUNICIPALITY	115	7	57	10	41	0
40104 DHARCHE RURAL MUNICIPALITY	82	24	19	6	33	0
40105 AARUGHAT RURAL MUNICIPALITY	77	0	19	2	56	0
40106 BHIMSEN THAPA RURAL MUNICIPALITY	147	53	54	13	27	0
40107 SIRANCHOWK RURAL MUNICIPALITY	109	18	22	17	52	0
40108 PALUNGTAR MUNICIPALITY	230	73	47	10	100	0
40109 GORKHA MUNICIPALITY	612	89	255	31	237	0
40110 SHAHID LAKHAN RURAL MUNICIPALITY	77	7	22	12	36	0
40111 GANDAKI RURAL MUNICIPALITY	208	83	46	9	70	0
Manang District	95	1	9	8	77	0
40201 NARPA BHUMI RURAL MUNICIPALITY	13	0	2	0	11	0
40202 MANANG NGISHANG RURAL MUNICIPALITY	39	0	5	8	26	0
40203 CHAME RURAL MUNICIPALITY	23	1	0	0	22	0
40204 NASAON RURAL MUNICIPALITY	20	0	2	0	18	0
Mustang District	116	0	4	8	104	0
40301 LO-GHEKAR DAMODARKUNDA RURAL MUNICIPALITY	15	0	0	1	14	0
40302 GHARPAJHONG RURAL MUNICIPALITY	48	0	4	3	41	0
40303 WARAGUNG MUKTIKSHETRA RURAL MUNICIPALITY	22	0	0	4	18	0
40304 LOMANTHANG RURAL MUNICIPALITY	9	0	0	0	9	0
40305 THASANG RURAL MUNICIPALITY	22	0	0	0	22	0
Myagdi District	1,293	29	215	194	855	0
40401 ANNAPURNA RURAL MUNICIPALITY	147	6	15	4	122	0
40402 RAGHUGANGA RURAL MUNICIPALITY	201	0	31	50	120	0
40403 DHAWALAGIRI RURAL MUNICIPALITY	92	0	23	20	49	0
40404 MALIKA RURAL MUNICIPALITY	124	15	40	31	38	0
40405 MANGALA RURAL MUNICIPALITY	112	1	46	29	36	0
40406 BENI MUNICIPALITY	617	7	60	60	490	0
Kaski District	5,091	35	277	252	4,527	0
40501 MADI RURAL MUNICIPALITY	63	2	4	24	33	0
40502 MACHHAPUCHCHHRE RURAL MUNICIPALITY	58	0	8	3	47	0
40503 ANNAPURNA RURAL MUNICIPALITY	62	2	9	6	45	0
40504 POKHARA METROPOLITAN CITY	4,869	29	255	212	4,373	0
40505 RUPA RURAL MUNICIPALITY	39	2	1	7	29	0
Lamjung District	1,080	80	217	175	608	0
40601 DORDI RURAL MUNICIPALITY	101	19	24	12	46	0
40602 MARSHYANGDI RURAL MUNICIPALITY	106	1	22	35	48	0
40603 KWHOLA SOTHAR RURAL MUNICIPALITY	62	1	2	14	45	0
40604 MADHYA NEPAL MUNICIPALITY	128	4	36	27	61	0
40605 BENSI SHAHAR MUNICIPALITY	337	36	46	28	227	0
40606 SUNDARBAZAR MUNICIPALITY	179	15	48	37	79	0
40607 RAINAS MUNICIPALITY	82	2	18	11	51	0
40608 DUDHAPOKHARI RURAL MUNICIPALITY	85	2	21	11	51	0
Tanahu District	1,563	50	229	113	1,171	0
40701 BHANU MUNICIPALITY	95	1	21	6	67	0
40702 BYAS MUNICIPALITY	645	3	26	32	584	0
40703 MYAGDE RURAL MUNICIPALITY	23	2	7	4	10	0
40704 SHUKLAGANDAKI MUNICIPALITY	218	18	41	10	149	0
40705 BHIMAD MUNICIPALITY	57	0	16	4	37	0
40706 GHIRING RURAL MUNICIPALITY	22	0	15	0	7	0
40707 RHISHING RURAL MUNICIPALITY	102	24	41	23	14	0
40708 DEVGHAT RURAL MUNICIPALITY	201	0	31	12	158	0
40709 BANDIPUR RURAL MUNICIPALITY	124	1	17	7	99	0
40710 AANBU KHAIRENI RURAL MUNICIPALITY	76	1	14	15	46	0

1) NSIC stands for Nepal Standard Industrial Classification.

2) Establishments only answered "BP4.1 Building/room occupied area using for Business is 1:Yes".

3) Includes "Not reported ", "Unknown" and so on.

Table 8-2 Number of Persons Engaged by Section of Industrial Classification, Area of Business Place and Local Level

District and Local Level	Section of NSIC <sup>1)</sup>					
	Q					
	Human Health and Social Work					
	Area of Business Place (Building/Room)					
	Total <sup>2)</sup>	Less than 100 Ft2	100 to 299 Ft2	300 to 499 Ft2	500Ft2 and above	Not Stated <sup>3)</sup>
Nawalparasi East District	956	24	87	92	753	0
40801 GAIDAKOT MUNICIPALITY	161	1	16	0	144	0
40802 BULINGTAR RURAL MUNICIPALITY	61	4	6	1	50	0
40803 BUNGDIKALI RURAL MUNICIPALITY	44	0	5	8	31	0
40804 HUPSEKOT RURAL MUNICIPALITY	37	11	9	1	16	0
40805 DEVCHULI MUNICIPALITY	163	1	24	7	131	0
40806 KAWASOTI MUNICIPALITY	356	0	11	29	316	0
40807 MADHYA BINDU MUNICIPALITY	63	3	4	14	42	0
40808 BINAYI TRIBENI RURAL MUNICIPALITY	71	4	12	32	23	0
Syangja District	872	21	159	269	419	4
40901 PUTALIBAZAR MUNICIPALITY	78	0	22	15	37	4
40902 PHEDIKHOLA RURAL MUNICIPALITY	31	0	0	15	16	0
40903 AANDHIKHOLA RURAL MUNICIPALITY	54	0	0	1	53	0
40904 ARJUN CHOUPARI RURAL MUNICIPALITY	26	0	0	0	26	0
40905 BHIRKOT MUNICIPALITY	72	2	10	7	53	0
40906 BIRUWA RURAL MUNICIPALITY	263	2	77	137	47	0
40907 HARINAS RURAL MUNICIPALITY	25	0	4	1	20	0
40908 CHAPAKOT MUNICIPALITY	77	1	8	0	68	0
40909 WALLING MUNICIPALITY	134	0	14	71	49	0
40910 GALYANG MUNICIPALITY	85	10	19	16	40	0
40911 KALIGANDAKI RURAL MUNICIPALITY	27	6	5	6	10	0
Syangja District	496	2	51	134	309	0
41001 MODI RURAL MUNICIPALITY	68	0	6	14	48	0
41002 JALJALA RURAL MUNICIPALITY	75	2	10	29	34	0
41003 KUSHMA MUNICIPALITY	130	0	24	11	95	0
41004 PHALEBAS MUNICIPALITY	89	0	2	27	60	0
41005 MAHASHILA RURAL MUNICIPALITY	51	0	5	19	27	0
41006 BIHADI RURAL MUNICIPALITY	36	0	1	18	17	0
41007 PAIYU RURAL MUNICIPALITY	47	0	3	16	28	0
Baglung District	1,593	447	283	272	591	0
41101 BAGLUNG MUNICIPALITY	357	13	95	43	206	0
41102 KATHEKHOLA RURAL MUNICIPALITY	235	16	64	117	38	0
41103 TARAKHOLA RURAL MUNICIPALITY	32	0	3	4	25	0
41104 TAMANKHOLA RURAL MUNICIPALITY	27	2	5	15	5	0
41105 DHORPATAN MUNICIPALITY	61	9	8	17	27	0
41106 NISIKHOLA RURAL MUNICIPALITY	21	0	5	8	8	0
41107 BADIGAD RURAL MUNICIPALITY	95	8	27	16	44	0
41108 GALKOT MUNICIPALITY	203	4	35	34	130	0
41109 BARENG RURAL MUNICIPALITY	34	6	5	18	5	0
41110 JAIMUNI MUNICIPALITY	528	389	36	0	103	0

1) NSIC stands for Nepal Standard Industrial Classification.

2) Establishments only answered "BP4.1 Building/room occupied area using for Business is 1:Yes".

3) Includes "Not reported", "Unknown" and so on.



Table 8-2 Number of Persons Engaged by Section of Industrial Classification, Area of Business Place and Local Level

District and Local Level	Section of NSIC <sup>1)</sup>					
	L+M+N+R+S					
	Real Estate, Professional & Scientific Activities, Administrative Services, Arts & Entertainment, Other Services					
	Area of Business Place (Building/Room)					
	Total <sup>2)</sup>	Less than 100 Ft <sup>2</sup>	100 to 299 Ft <sup>2</sup>	300 to 499 Ft <sup>2</sup>	500Ft <sup>2</sup> and above	Not Stated <sup>3)</sup>
<b>Gandaki Province</b>						
Total	17,971	2,596	7,776	2,191	5,385	23
Metropolitan City	7,215	848	3,202	896	2,261	8
Municipality	7,241	1,066	3,059	773	2,334	9
Rural Municipality	3,515	682	1,515	522	790	6
<b>401 Gorkha</b>						
Total	2,332	320	846	115	1,040	11
Municipality	1,341	148	395	27	765	6
Rural Municipality	991	172	451	88	275	5
<b>402 Manang</b>						
Total	66	3	14	21	28	0
Rural Municipality	66	3	14	21	28	0
<b>403 Mustang</b>						
Total	127	4	11	21	91	0
Rural Municipality	127	4	11	21	91	0
<b>404 Myagdi</b>						
Total	1,086	80	536	118	352	0
Municipality	697	69	313	38	277	0
Rural Municipality	389	11	223	80	75	0
<b>405 Kaski</b>						
Total	7,454	875	3,260	941	2,370	8
Metropolitan City	7,215	848	3,202	896	2,261	8
Rural Municipality	239	27	58	45	109	0
<b>406 Lamjung</b>						
Total	886	177	319	112	277	1
Municipality	754	159	277	88	229	1
Rural Municipality	132	18	42	24	48	0

1) NSIC stands for Nepal Standard Industrial Classification.

2) Establishments only answered "BP4.1 Building/room occupied area using for Business is 1:Yes".

3) Includes "Not reported ", "Unknown" and so on.

Table 8-2 Number of Persons Engaged by Section of Industrial Classification, Area of Business Place and Local Level

District and Local Level	Section of NSIC <sup>1)</sup>					
	L+M+N+R+S					
	Real Estate, Professional & Scientific Activities, Administrative Services, Arts & Entertainment, Other Services					
	Area of Business Place (Building/Room)					
	Total <sup>2)</sup>	Less than 100 Ft <sup>2</sup>	100 to 299 Ft <sup>2</sup>	300 to 499 Ft <sup>2</sup>	500Ft <sup>2</sup> and above	Not Stated <sup>3)</sup>
<b>407 Tanahu</b>						
Total	1,281	272	658	150	201	0
Municipality	930	165	484	121	160	0
Rural Municipality	351	107	174	29	41	0
<b>408 Nawalparasi East</b>						
Total	1,412	213	717	236	244	2
Municipality	1,230	180	612	225	211	2
Rural Municipality	182	33	105	11	33	0
<b>409 Syangja</b>						
Total	721	115	426	125	54	1
Municipality	508	87	314	66	41	0
Rural Municipality	213	28	112	59	13	1
<b>410 Parbat</b>						
Total	426	46	180	144	56	0
Municipality	202	43	97	46	16	0
Rural Municipality	224	3	83	98	40	0
<b>411 Baglung</b>						
Total	2,180	491	809	208	672	0
Municipality	1,579	215	567	162	635	0
Rural Municipality	601	276	242	46	37	0

1) NSIC stands for Nepal Standard Industrial Classification.

2) Establishments only answered "BP4.1 Building/room occupied area using for Business is 1:Yes".

3) Includes "Not reported ", "Unknown" and so on.

Table 8-2 Number of Persons Engaged by Section of Industrial Classification, Area of Business Place and Local Level

District and Local Level	Section of NSIC <sup>1)</sup>					
	L+M+N+R+S					
	Real Estate, Professional & Scientific Activities, Administrative Services, Arts & Entertainment, Other Services					
	Area of Business Place (Building/Room)					
	Total <sup>2)</sup>	Less than 100 Ft2	100 to 299 Ft2	300 to 499 Ft2	500Ft2 and above	Not Stated <sup>3)</sup>
Gorkha District	2,332	320	846	115	1,040	11
40101 CHUMANUBRI RURAL MUNICIPALITY	128	0	2	3	123	0
40102 AJIRKOT RURAL MUNICIPALITY	71	4	47	11	9	0
40103 BARPAK SULIKOT RURAL MUNICIPALITY	123	0	100	15	8	0
40104 DHARCHE RURAL MUNICIPALITY	80	30	35	3	12	0
40105 AARUGHAT RURAL MUNICIPALITY	75	5	49	9	12	0
40106 BHIMSEN THAPA RURAL MUNICIPALITY	94	27	53	5	6	3
40107 SIRANCHOWK RURAL MUNICIPALITY	79	24	33	14	7	1
40108 PALUNGTAR MUNICIPALITY	252	70	153	5	18	6
40109 GORKHA MUNICIPALITY	1,089	78	242	22	747	0
40110 SHAHID LAKHAN RURAL MUNICIPALITY	133	21	70	14	27	1
40111 GANDAKI RURAL MUNICIPALITY	208	61	62	14	71	0
Manang District	66	3	14	21	28	0
40201 NARPA BHUMI RURAL MUNICIPALITY	6	0	3	0	3	0
40202 MANANG NGISHANG RURAL MUNICIPALITY	21	0	0	1	20	0
40203 CHAME RURAL MUNICIPALITY	35	3	11	16	5	0
40204 NASAON RURAL MUNICIPALITY	4	0	0	4	0	0
Mustang District	127	4	11	21	91	0
40301 LO-GHEKAR DAMODARKUNDA RURAL MUNICIPALITY	2	0	0	0	2	0
40302 GHARPAJHONG RURAL MUNICIPALITY	46	4	10	1	31	0
40303 WARAGUNG MUKTIKSHETRA RURAL MUNICIPALITY	45	0	1	18	26	0
40304 LOMANTHANG RURAL MUNICIPALITY	9	0	0	1	8	0
40305 THASANG RURAL MUNICIPALITY	25	0	0	1	24	0
Myagdi District	1,086	80	536	118	352	0
40401 ANNAPURNA RURAL MUNICIPALITY	55	7	19	10	19	0
40402 RAGHUGANGA RURAL MUNICIPALITY	91	0	31	27	33	0
40403 DHAWALAGIRI RURAL MUNICIPALITY	133	4	111	14	4	0
40404 MALIKA RURAL MUNICIPALITY	56	0	37	16	3	0
40405 MANGALA RURAL MUNICIPALITY	54	0	25	13	16	0
40406 BENI MUNICIPALITY	697	69	313	38	277	0
Kaski District	7,454	875	3,260	941	2,370	8
40501 MADI RURAL MUNICIPALITY	29	0	9	0	20	0
40502 MACHHAPUCHCHHRE RURAL MUNICIPALITY	58	3	9	13	33	0
40503 ANNAPURNA RURAL MUNICIPALITY	136	19	36	32	49	0
40504 POKHARA METROPOLITAN CITY	7,215	848	3,202	896	2,261	8
40505 RUPA RURAL MUNICIPALITY	16	5	4	0	7	0
Lamjung District	886	177	319	112	277	1
40601 DORDI RURAL MUNICIPALITY	29	8	18	1	2	0
40602 MARSHYANGDI RURAL MUNICIPALITY	29	6	6	7	10	0
40603 KWHOLA SOTHAR RURAL MUNICIPALITY	40	3	7	6	24	0
40604 MADHYA NEPAL MUNICIPALITY	86	13	59	5	9	0
40605 BENSI SHAHAR MUNICIPALITY	404	91	92	36	184	1
40606 SUNDARBAZAR MUNICIPALITY	207	52	82	38	35	0
40607 RAINAS MUNICIPALITY	57	3	44	9	1	0
40608 DUDHAPOKHARI RURAL MUNICIPALITY	34	1	11	10	12	0
Tanahu District	1,281	272	658	150	201	0
40701 BHANU MUNICIPALITY	61	7	43	5	6	0
40702 BYAS MUNICIPALITY	464	99	243	46	76	0
40703 MYAGDE RURAL MUNICIPALITY	52	12	17	11	12	0
40704 SHUKLAGANDAKI MUNICIPALITY	297	42	144	58	53	0
40705 BHIMAD MUNICIPALITY	108	17	54	12	25	0
40706 GHIRING RURAL MUNICIPALITY	16	3	13	0	0	0
40707 RHISHING RURAL MUNICIPALITY	52	23	25	2	2	0
40708 DEVGHAT RURAL MUNICIPALITY	9	0	8	0	1	0
40709 BANDIPUR RURAL MUNICIPALITY	127	41	72	5	9	0
40710 AANBU KHAIRENI RURAL MUNICIPALITY	95	28	39	11	17	0

1) NSIC stands for Nepal Standard Industrial Classification.

2) Establishments only answered "BP4.1 Building/room occupied area using for Business is 1:Yes".

3) Includes "Not reported", "Unknown" and so on.

Table 8-2 Number of Persons Engaged by Section of Industrial Classification, Area of Business Place and Local Level

District and Local Level	Section of NSIC <sup>1)</sup>					
	L+M+N+R+S					
	Real Estate, Professional & Scientific Activities, Administrative Services, Arts & Entertainment, Other Services					
	Area of Business Place (Building/Room)					
	Total <sup>2)</sup>	Less than 100 Ft2	100 to 299 Ft2	300 to 499 Ft2	500Ft2 and above	Not Stated <sup>3)</sup>
Nawalparasi East District	1,412	213	717	236	244	2
40801 GAIDAKOT MUNICIPALITY	426	58	184	23	159	2
40802 BULINGTAR RURAL MUNICIPALITY	22	3	14	2	3	0
40803 BUNGDIKALI RURAL MUNICIPALITY	27	2	10	5	10	0
40804 HUPSEKOT RURAL MUNICIPALITY	55	13	37	4	1	0
40805 DEVCHULI MUNICIPALITY	159	35	118	3	3	0
40806 KAWASOTI MUNICIPALITY	542	62	251	183	46	0
40807 MADHYA BINDU MUNICIPALITY	103	25	59	16	3	0
40808 BINAYI TRIBENI RURAL MUNICIPALITY	78	15	44	0	19	0
Syangja District	721	115	426	125	54	1
40901 PUTALIBAZAR MUNICIPALITY	167	4	90	58	15	0
40902 PHEDIKHOLA RURAL MUNICIPALITY	12	0	10	2	0	0
40903 AANDHIKHOLA RURAL MUNICIPALITY	7	1	5	1	0	0
40904 ARJUN CHOUPARI RURAL MUNICIPALITY	20	1	8	8	3	0
40905 BHIRKOT MUNICIPALITY	93	2	78	0	13	0
40906 BIRUWA RURAL MUNICIPALITY	130	16	60	44	9	1
40907 HARINAS RURAL MUNICIPALITY	14	1	13	0	0	0
40908 CHAPAKOT MUNICIPALITY	58	4	46	6	2	0
40909 WALLING MUNICIPALITY	116	35	81	0	0	0
40910 GALYANG MUNICIPALITY	74	42	19	2	11	0
40911 KALIGANDAKI RURAL MUNICIPALITY	30	9	16	4	1	0
Syangja District	426	46	180	144	56	0
41001 MODI RURAL MUNICIPALITY	75	0	30	36	9	0
41002 JALJALA RURAL MUNICIPALITY	71	3	27	18	23	0
41003 KUSHMA MUNICIPALITY	146	40	60	37	9	0
41004 PHALEBAS MUNICIPALITY	56	3	37	9	7	0
41005 MAHASHILA RURAL MUNICIPALITY	15	0	2	12	1	0
41006 BIHADI RURAL MUNICIPALITY	17	0	12	2	3	0
41007 PAIYU RURAL MUNICIPALITY	46	0	12	30	4	0
Baglung District	2,180	491	809	208	672	0
41101 BAGLUNG MUNICIPALITY	724	104	290	102	228	0
41102 KATHEKHOLA RURAL MUNICIPALITY	438	235	180	13	10	0
41103 TARAKHOLA RURAL MUNICIPALITY	46	0	6	24	16	0
41104 TAMANKHOLA RURAL MUNICIPALITY	7	1	5	1	0	0
41105 DHORPATAN MUNICIPALITY	73	7	52	7	7	0
41106 NISIKHOLA RURAL MUNICIPALITY	27	13	6	2	6	0
41107 BADIGAD RURAL MUNICIPALITY	68	17	40	6	5	0
41108 GALKOT MUNICIPALITY	292	48	137	38	69	0
41109 BARENG RURAL MUNICIPALITY	15	10	5	0	0	0
41110 JAIMUNI MUNICIPALITY	490	56	88	15	331	0

1) NSIC stands for Nepal Standard Industrial Classification.

2) Establishments only answered "BP4.1 Building/room occupied area using for Business is 1:Yes".

3) Includes "Not reported", "Unknown" and so on.

## **SECTION III:**

# **Appendices**



STRICTLY CONFIDENTIAL



Government of Nepal  
National Planning Commission



Central Bureau of Statistics  
**National Economic Census 2018**  
Form B

*The information collected with this questionnaire will be kept confidential according to Statistical Act, 1958 of Nepal. No any information of individual business establishment will be published as not to disclose individual identification. The information collected in this census will not be used for taxation purpose. These collected individual data will only be used as statistical aggregates. That is, economic statistics required for formulating of plans and policies are produced by collecting basic information on the current status of the establishment.*

Please fill in the following questions as of Baishakh 1, 2075 (14 April 2018 in Western calendar) if no other individual instruction. The questions should be asked to establishment owner, manager, or concerned person of the establishment.

If a response is not applicable, please fill in a bar "-" in the appropriate box.

1- Area Information			AI
Area	Name	Code	
A11. District			
A12. Municipality/ Rural Municipality			
A13. Ward			
A14. Village/ Settlement Name			
A15. Enumeration Area (EA)			
A16. Sub Enumeration Area (SEA)			

2- Establishment Information			
E11. Establishment Number (Please transcribe from column 2 of Form A: Establishment List.)			
E12. Name of Establishment or Business			
E13. Type of Business			
E14. Address of Establishment	E14A. Name of Road/ Street:		E14B. House Number:
	E14C. Name of the Business Complex/ Mall/ Building:		
	E14D. Flat Number/ Floor Number:		E14E. Shop Number:
E15. Information for Contact	E15A. Phone Number of Establishment:	E15B. E-mail Address:	E15C. Website Address:
	E15D. Name of Contact Person:	E15E. Designation of Contact Person:	E15F. Phone Number of Contact Person:

3- Registration at Government Agencies			
<b>RI1.</b> Is this establishment registered at any Government Agencies?  ( if not go to OW1)	1- Registered	2- Not registered (Go to OW1)	<input style="width: 80%; height: 20px;" type="text"/>

Registered or not at the following Government Agencies			
<b>RI2.</b> Inland Revenue Office	1- Registered	2- Not registered (Go to RI3)	<input style="width: 80%; height: 20px;" type="text"/>
<b>RI2.1</b> Permanent Account Number (PAN) , VAT No., or TPIN			
<b>RI3.</b> District Office/ Development Committee of Cottage and Small Industries	1- Registered	2- Not registered	<input style="width: 80%; height: 20px;" type="text"/>
<b>RI4.</b> Office of Company Registrar	1- Registered	2- Not registered	<input style="width: 80%; height: 20px;" type="text"/>
<b>RI5.</b> Department of Industry	1- Registered	2- Not registered	<input style="width: 80%; height: 20px;" type="text"/>
<b>RI6.</b> Office of Commerce and Supplies	1- Registered	2- Not registered	<input style="width: 80%; height: 20px;" type="text"/>
<b>RI7.</b> District Administrative Office	1- Registered	2- Not registered	<input style="width: 80%; height: 20px;" type="text"/>
<b>RI8.</b> Ministry of Health	1- Registered	2- Not registered	<input style="width: 80%; height: 20px;" type="text"/>
<b>RI9.</b> Ministry of Education	1- Registered	2- Not registered	<input style="width: 80%; height: 20px;" type="text"/>
<b>RI10.</b> Office of Cooperative Registrar	1- Registered	2- Not registered	<input style="width: 80%; height: 20px;" type="text"/>
<b>RI11.</b> District Development Committee/ District Coordinating Committee	1- Registered	2- Not registered	<input style="width: 80%; height: 20px;" type="text"/>
<b>RI12.</b> Municipality/ VDC/ Rural Municipality	1- Registered	2- Not registered	<input style="width: 80%; height: 20px;" type="text"/>
<b>RI13A.</b> Other (specify):			<i>CBS and SOs use only</i> <input style="width: 80%; height: 20px;" type="text"/>
<b>RI13B.</b> Other (specify):			<input style="width: 80%; height: 20px;" type="text"/>

4- Legal Status of Registered Establishment or Business
---

<b>LS1. Legal Status of Registered Establishment or Business</b>		
1- Individual proprietor	6- Government agency	<input style="width: 80%; height: 20px;" type="text"/>
2- Partnership	7- State-owned organization (including quasi government and autonomy-owned organization)	
3- Private limited company	8- NGO (Non-Governmental Organization)	
4- Public limited company	9- Users' Group / Consumer Group	
5- Cooperative	10- Others (specify):	

<b>LS2. Is this Establishment or Business Multinational Company ?</b>		
	1- Yes	<input style="width: 80%; height: 20px;" type="text"/> (Go to MO1)
	2- No	



5- Ownership Status of "Not Registered" Establishment or Business	
OW1. Ownership of "Not Registered" Establishment or Business	
1- Individual proprietor	<input type="text"/>
2- Partnership	
3- Others (specify) .....	

6- Characteristics of Manager and Owner (If there are any owners, the most investing owner should be filled in.)			
MO1. Sex of Manager	1- Male 2- Female	<input type="text"/>	Age in completed years .....
MO2. Sex of Owner	1- Male 2- Female 3- Not applicable (Go to BO1)	<input type="text"/>	Age in completed years .....
MO3. Country of Owner	1- Nepal 2- India 3- China 4- Pakistan 5- Bangladesh 6- Sri Lanka 7- Malaysia 8- Thailand	9- Singapore 10- Other ASEAN countries 11- Japan 12- Gulf countries 13- United State of America 14- United Kingdom 15- EU countries 16- Others (specify country) .....	<input type="text"/>

7- Business Operation Information				
	o'clock	minutes	working hours	Circle either of them
BO1. Opening Time				1- AM      2- PM
BO2. Closing Time				1- AM      2- PM
BO3. Working Hours				

<b>BO4. Business Period</b> Is this establishment regularly operating through the year? Circle Yes or No.	1- Yes 2- No (seasonal business) (Go to BO6)	<input type="checkbox"/>																										
<b>BO5. How many working days did this establishment have for the last one year?</b>	<input type="text"/> working days (Go to BO8)																											
<b>BO6. When is the season? Choose the opening month and the closing month.</b>	<table border="1"> <thead> <tr> <th>Opening month</th> <th>Closing month</th> </tr> </thead> <tbody> <tr><td>1 Baishakh</td><td>1 Baishakh</td></tr> <tr><td>2 Jestha</td><td>2 Jestha</td></tr> <tr><td>3 Ashadh</td><td>3 Ashadh</td></tr> <tr><td>4 Shrawan</td><td>4 Shrawan</td></tr> <tr><td>5 Bhadra</td><td>5 Bhadra</td></tr> <tr><td>6 Ashwin</td><td>6 Ashwin</td></tr> <tr><td>7 Kartik</td><td>7 Kartik</td></tr> <tr><td>8 Mangsir</td><td>8 Mangsir</td></tr> <tr><td>9 Poush</td><td>9 Poush</td></tr> <tr><td>10 Magh</td><td>10 Magh</td></tr> <tr><td>11 Phalgun</td><td>11 Phalgun</td></tr> <tr><td>12 Chaitra</td><td>12 Chaitra</td></tr> </tbody> </table>	Opening month	Closing month	1 Baishakh	1 Baishakh	2 Jestha	2 Jestha	3 Ashadh	3 Ashadh	4 Shrawan	4 Shrawan	5 Bhadra	5 Bhadra	6 Ashwin	6 Ashwin	7 Kartik	7 Kartik	8 Mangsir	8 Mangsir	9 Poush	9 Poush	10 Magh	10 Magh	11 Phalgun	11 Phalgun	12 Chaitra	12 Chaitra	Opening month <input type="checkbox"/>  Closing month <input type="checkbox"/>
Opening month	Closing month																											
1 Baishakh	1 Baishakh																											
2 Jestha	2 Jestha																											
3 Ashadh	3 Ashadh																											
4 Shrawan	4 Shrawan																											
5 Bhadra	5 Bhadra																											
6 Ashwin	6 Ashwin																											
7 Kartik	7 Kartik																											
8 Mangsir	8 Mangsir																											
9 Poush	9 Poush																											
10 Magh	10 Magh																											
11 Phalgun	11 Phalgun																											
12 Chaitra	12 Chaitra																											

<b>BO7. How many working days did this establishment have in the season?</b>	<input type="text"/> working days				
<b>BO8 Year of Starting the Business</b> ( Baishakh 1, 2075 in Nepali calendar is April 14, 2018 in western calendar.) ► Fill in the month and year of starting the business in Nepali calendar.	<table border="1"> <thead> <tr> <th>yyyy</th> <th>mm</th> </tr> </thead> <tbody> <tr> <td><input type="text"/></td> <td><input type="text"/></td> </tr> </tbody> </table>	yyyy	mm	<input type="text"/>	<input type="text"/>
yyyy	mm				
<input type="text"/>	<input type="text"/>				

8- Tenure, Kind, and Area (square feet: ft <sup>2</sup> ) of Business Place (If using land directly, respond not only building but also land.)		
<b>BP1. Tenure of Business Place</b> (Building)	1- Owned 2- Rented 3- Lease or contract out 4- Others (Specify: .....) 5- Not applicable	<input style="width: 60px; height: 30px;" type="text"/>
<b>BP2. Tenure of Business Place</b> (Land)	1- Owned 2- Rented 3- Lease or contract out 4- Others (Specify: .....) 5- Not applicable	<input style="width: 60px; height: 30px;" type="text"/>
<b>BP3. Kind of Business Place</b>	1- Street business 2- Home business (Business place and owner's residence are united into one) 3- Business in a building with sturdy construction for shop, office, apartment, etc. (Business place and owner's residence are separate.) 4- Business in traditional market with flat building or simple construction 5- Business in modern shopping mall with signboard and sturdy construction (building with more than two stories where a number of establishments are operating) 6- Business occupying exclusively one block or one building with signboard and sturdy construction (Ex: Factory, Bank, Hospital, School, Hotel, etc.) 7- Others	<input style="width: 60px; height: 30px;" type="text"/>
<b>BP4. Total Area of Business Place (square feet: ft<sup>2</sup>)</b>		
<b>BP4.1 Building / Room occupied area using for Business (square feet: ft<sup>2</sup>)</b>	1- Yes 2- Not applicable (Go to BP4.2)	Specify the total area  ..... ft <sup>2</sup>
<b>BP4.2 Land occupied area using for Business (square feet: ft<sup>2</sup>)</b>	1- Yes 2- Not applicable (Go to Part 9)	Specify the total area  ..... ft <sup>2</sup>

9- Number of Persons Engaged in this establishment as of the reference date						
(In the case of "Head office" (OF1=2), all persons engaged in its branch office(s) and subbranch office(s) are excluded.)						
(1)	(2)	Persons engaged				
		1- Total	Nepali		Foreigner	
			2- Male	3- Female	4- Male	5- Female
(3)	(4)	(5)	(6)	(7)		
PE1.1	Working proprietors/ partners					
PE1.2	Unpaid family workers					
PE1.3	Working directors (Managers) (excluding unpaid directors)					
PE1.4	Regular employees (those who are employed on a continuous basis with six month period or longer)					
PE1.5	Temporary employees (other employees than "regular employees")					
PE1.	Total number of persons engaged (Total of "PE1.1" to "PE1.5")					

(1)	(2)	Persons engaged or Workers				
		1- Total	Nepali		Foreigner	
			2- Male	3- Female	4- Male	5- Female
(3)	(4)	(5)	(6)	(7)		
PE2.1	Aged 15 and under					
PE2.2	Technical staff					
PE2.3	Disabled staff					
PE2.4	Accepted workers from other institutions (Other than the employees cited in PE1, persons dispatched from separately operated establishments to work at the establishment)					

10- Main Economic Activity					
<p>►Describe a main economic activity that is done in this establishment. For example, selling (to wholesalers or consumers), manufacturing or repairing goods, or providing services.</p> <p>►Describe about these goods or services also.</p> <p>►In the case of "Head office" (OF1), all activities of its branch office(s) are excluded.</p>					
EA1. Main Economic Activity	<div style="border: 1px solid black; padding: 5px;"> <p>.....</p> <p>.....</p> <p>.....</p> </div> <div style="float: right; background-color: #e0e0e0; padding: 5px; text-align: center;"> <p><i>CBS and SOs use only</i></p> <table border="1" style="width: 100px; height: 30px; margin: 0 auto;"> <tr> <td style="width: 25px;"></td> <td style="width: 25px;"></td> <td style="width: 25px;"></td> <td style="width: 25px;"></td> </tr> </table> </div>				

11- Single Unit, Head Office or Branch Office										
OF1. Single Unit, Head Office, or Branch Office			1- Single unit (Go to AR1) 2- Head office (Go to HO1) 3- Branch office 4- Subbranch office						<input style="width: 50px; height: 20px;" type="text"/>	
OF2. Name, Address and PAN of Head Office ▶ In case of "Branch office" or "Subbranch office". ▶ In case of "Subbranch office", fill in the name and address of its upper-level office.										
OF2.1 Name:									(Go to CS1 Part 18)	
OF2.2 Address:										
OF2.3 Permanent Account Number (PAN):										

12- Questions HO1 to HO4 below refer only to establishments of "Head office".										
HO1. Number of Branch Offices and Subbranch Offices that establishment supervises									<input style="width: 50px; height: 20px;" type="text"/>	
HO2. Total number of entire regular employees ▶ The "entire regular employees" include regular employees of head office, branch office(s), and subbranch office(s) (namely, "Head office + Branch office(s) + Subbranch office(s)")									<input style="width: 50px; height: 20px;" type="text"/>	

Economic activities of the entire entity that include not only those of this head office but also those of branch office(s) and subbranch office(s) (namely, "Head office + Branch office(s) + Subbranch office(s)")										
HO3. Main economic activity ▶ State a main economic activity in terms of the largest value added or the largest manpower input.			..... ..... .....						CBS and SOs use only <input style="width: 50px; height: 20px;" type="text"/>	
HO4. Secondary economic activity if this entity has two or more kinds of economic activities.			..... ..... .....						<input style="width: 50px; height: 20px;" type="text"/>	



16- Access for Credit					
AC1. Has this establishment or this enterprise borrowed or paid back financial loan for business purpose within the last three years? ▶ Circle the code.	1- Yes 2- No (Go to AC4)				<input type="text"/>
AC2. From where has this establishment or this enterprise borrowed the financial loan?	1- Bank 2- Finance 3- Micro Finance 4- Cooperative 5- Personal 6- Other Institutions				<input type="text"/>
AC3. How much is its average interest rate per year? (Please round off it to the one decimal place.)			.		% Go to PC1
AC4. Has this establishment or this enterprise had experience that it couldn't borrow institutional financial loan although it tried to do? ▶ Circle the code.	1- Yes 2- No				

17- Parent Company					
PC1. Does this establishment have a parent company? Parent company holds a majority of all shares in this company.	1- Yes 2- No (Go to CS1)				<input type="text"/>
PC2. Name, Address and PAN of Parent Company					
PC2.1 Name:					
PC2.2 Address:					
PC2.3 Permanent Account Number (PAN):					

**18- Census Status** (To be filled in by enumerator)

CS1. Status of Survey ▶ Circle the code.	1- Completely enumerated 2- Partially completed 3- Unable to complete	<input type="text"/>
---	---	----------------------

**19- Respondent's Information**

Respondent's Name :
Designation :
Date of Interview :
Stamp of Establishment :


	Name	Signature	Date
Enumerator			
Supervisor			





## Coverage of National Economic Census 2018

Section of ISIC Rev. 4		Kind of Establishment		
		Registered / Not registered	Not registered	
		Fixed location	Movable but the same place	Mobile
A	Agriculture, forestry and fishing	(Registered only)		
B	Mining and quarrying			
C	Manufacturing			
D	Electricity, gas, steam and air conditioning supply			
E	Water supply; sewerage, waste management and remediation activities			
F	Construction			
G	Wholesale and retail trade; repair of motor vehicles and motorcycles			
H	Transportation and storage			
I	Accommodation and food service activities			
J	Information and communication			
K	Financial and insurance activities			
L	Real estate activities			
M	Professional, scientific and technical activities			
N	Administrative and support service activities			
O	Public administration and defence; compulsory social security			
P	Education			
Q	Human health and social work activities			
R	Arts, entertainment and recreation			
S	Other service activities			
T	Activities of households as employers; undifferentiated goods- and services-producing activities of households for own use			
U	Activities of extraterritorial organizations and bodies			

 shows the coverage of the Economic Census.







**From  
the People of Japan**

