



GOVERNMENT OF NEPAL

National Economic Census 2018

Provincial Profile

Province 1



**National Planning Commission
Central Bureau of Statistics
Kathmandu, Nepal**

February 2021



GOVERNMENT OF NEPAL

National Economic Census 2018

Provincial Profile

Province 1



**National Planning Commission
Central Bureau of Statistics**

Kathmandu, Nepal

February 2021

Published by:

Central Bureau of Statistics

Address: Ramshahpath, Thapathali, Kathmandu, Nepal.

Phone: +977-1-4100524, 4245947

Fax: +977-1-4227720

P.O. Box No: 11031

E-mail: ecocen@cbs.gov.np;

ecnepal2018@gmail.com

ISBN:



Government of Nepal National Planning Commission

Vice-Chairman

MESSAGE

It is my pleasure to state that Central Bureau of Statistics (CBS) has successfully conducted the nationwide first historic National Economic Census (NEC) from April 14 to June 14 2018. The National Planning Commission is happy to share this report based on the results of National Economic Census of Nepal. This report provides various economic, industry and business information in different dimensions for the users in national and sub-national levels. The report contains the statistical information on establishments, persons engaged and other related characteristics. The result of this census will be the framework for further statistical surveys to generate advanced thematic characteristics. The census results play a key role in the development planning, monitoring and evaluation of the programs. Hence, this report will also be instrumental for the Sustainable Development Goals (SDGs) progress monitoring. I hope that this report will be an important source of data for policy makers, planners, business communities, development partners, researchers, civil society, media etc. in formulating policies, undertaking development programs and studies.

On behalf of the National Planning Commission, I would like to extend my sincere thanks to all members of steering committee and technical committee for their valuable guidance throughout the census process. My heartiest thanks go to all the concerned leadership and staffs of CBS for bringing out the series of reports in time. I sincerely acknowledge JICA for technical support in this census. I would also like to thank persons both within and outside the government who contributed the smooth implementation of the census programme and made it a success.

2021



Prof. Dr. Puspa Raj Kadel



Member

Government of Nepal National Planning Commission

FOREWORD

It is my immense pleasure to write few words on the publication of the analytical reports of National Economic Census (NEC) 2018. Being the first economic census, it has great scope and importance providing disaggregated data on Nepalese economy and its sectoral dimensions. The analytical report provides various indicators and data in varied dimensions for the users in national, provincial and local levels. It includes the statistical information on number of establishments, persons engaged and other related characteristics. The result included in this report will serve as the framework for further statistical surveys to generate advanced thematic characteristics. The census results play the key role in the development planning, monitoring and evaluation of development programs carried out by three tiers of the government. Therefore, this report will also be instrumental for the monitoring of Fifteenth periodic plan, provincial and local level plans, Sustainable Development Goals (SDGs) and other development initiatives. I hope that this analytical report will be a leading source of data for planners, policy makers, private sectors, development partners, researchers, civil society, media and the general public in formulating policies, managing development programs, civic information and studies.

Central Bureau of Statistics (CBS) is thankful for the effort of implementing first Economic Census and carrying out this analytical report. I would like to extend my sincere thanks to Honorable Vice-Chairman Prof. Dr. Puspa Raj Kandel for his appreciable leadership in Census Steering Committee. All the members of steering committee, technical committee and thematic committees are also thankful for their valuable guidance throughout the census process. My heartiest thanks go to all concerned leadership and staffs of CBS for bringing out the series of reports in time. I also want to sincerely acknowledge the Japan International Cooperation Agency (JICA) for the technical support in this census. I would also like to thank all stakeholders in entire government and elsewhere who contributed the smooth implementation of census.

2021

Dr. Ram Kumar Phuyal



Government of Nepal National Planning Commission


PREFACE

Data are the heart of planning and policy formulation. An informed decision-making process is only possible with official statistics that present the accurate picture of the nation's economy. Hence, it becomes a responsibility of the government to make official statistics of all the sectors easily available and accessible to all so that the decisions made by individuals and institutions can be effective and subsequently lead to yield desired results within the targeted period of time. The National Economic Census is the statistical operation covering the establishments of agriculture, forestry and fisheries (formal) and various non-agriculture sectors (formal and informal) of the economy. The census was conducted with the aim to fulfill basic data gaps on economic statistics of the country.

Central Bureau of Statistics has brought a series of reports on National Economic Census 2018, conducted during the period of April to June, 2018. I believe that the different publications on economic census providing variety of key information on the economic characteristics of the economic entities will be useful to a wide range of stakeholders for evidence-based decision making as well as policy formulation for overall development of the country. The census results will also be more useful in formulating policies and programs at three tiers of the government: local, provincial, and federal. Further, it is equally important for monitoring development progress particularly of on Sustainable Development Goals (SDGs).

I would like to extend my sincere thanks to the Director General of CBS and its team for their great effort for successfully completing the Economic Census on time. I would also like to acknowledge and appreciate the support provided by Japan International Cooperation Agency (JICA) for through technical assistance in carrying out first of its kind Economic Census in the country. Finally, I offer our cordial appreciation to our valued people, respondents and the stakeholders who extended their full cooperation for the smooth and successful completion of the census.

2021



Kewal Prasad Bhandari



Government of Nepal
National Planning Commission
Central Bureau of Statistics

Director General

ACKNOWLEDGEMENT

It is my pleasure to release Provincial Profile, Province 1 of National Economic Census 2018. Central Bureau of Statistics (CBS) conducted the first National Economic Census 2018 (NEC2018) from 14 April to 14 June 2018, covering the entire territory of Nepal. Its main objective was to know the nature of the economic composition on the Nepalese economy. CBS has already released National Report First Volume, Provincial Reports, National Summary Report in Nepali language, National Report Second Volume, National Profile 1, National Profile 2, Analytical Report No. 1 and No. 2, Ward Profile 1, National Report 3-1 (by Industry), National Report 3-2 (by Size of Persons Engaged), National Report 3-3 (Province and Districts), National Profile 3 (on Revenues/Sales) and Ward Profile No. 2 (urban municipality) for the users. This province profile contains the data of tables on number of establishments, number of persons engaged by industry and size of persons are provided into various business characteristics of establishment at local level. It is expected that the data tables revealed in this profile will be useful for various users at national, province and local levels, and to private sectors, researchers, and development partners to understand the economic situation at local level.

I would like to thank Mr. Hem Raj Regmi, Deputy Director General, economic statistics division of the Bureau for his valuable contribution and leading role in the census. Mr. Anil Sharma, and Mr. Mahesh Chand Pradhan, Directors of the economic census section deserve special thanks for their lead role in contributing the profile and driving the overall census planning, implementation, data processing and data dissemination. I also would like to thank Mr. Prakash Pokharel, Mr. Bikash Malla, statistics officers of the Economic Census section for supporting the profile preparation and for effective and efficient census administration and management.

I would like to thank all members of Economic Census Steering Committee, Technical Committee, Joint Coordinating Committee, Media Campaign Committee, and District Economic Census Coordination Committee, which provided support for the implementation of the NEC2018. I would like to thank all respondents for providing invaluable information during the census enumeration. I heartily appreciate to district census officers and their team, all the staff of the Bureau and National Planning Commission who had extended support in this national endeavor.

I gratefully acknowledge technical assistance provided by the Government of Japan via Japan International Cooperation Agency (JICA) in the Project on capacity development for the implementation of Economic Census 2018 in Nepal. Our deep thanks are due to Mr. Fumihiko Nishi, Chief Adviser and other experts of the Project, who made all the best efforts in preparation of this profile and in the success of the implementation of NEC2018.

CBS always welcomes comments and suggestions from users which would be valuable for the improvement of our future publications.

Nebin Lal Shrestha

February, 2021

Contents

	Page
Message.....	iii
Foreword.....	v
Preface.....	vii
Acknowledgement.....	ix
Contents.....	xi

Section I :Outline

Outline of National Economic Census 2018 (NEC2018) of Nepal.....	I-3
Concepts and Definitions of NEC2018 of Nepal.....	I-15

Section II :Industry and Employment Structure by

Establishment and Persons Engaged, Local Unit

Table 1-1. Number of Establishments by Section of Industrial Classification, Size of Persons Engaged and Local Unit.....	II-3
Table 1-2 Number of Persons Engaged by Section of Industrial Classification, Size of Persons Engaged and Local Unit.....	II-58
Table 2-1 Number of Establishments by Section of Industrial Classification and Working Hours per Day and Local Unit.....	II-113
Table 2-2 Number of Persons Engaged by Section of Industrial Classification and Working Hours per Day and Local Unit.....	II-168
Table 3-1 Number of Establishments by Section of Industrial Classification, Working Days for the last one year and Local Unit.....	II-223
Table 3-2 Number of Persons Engaged by Section of Industrial Classification, Working Days for the last one year and Local Unit.....	II-278
Table 4-1 Number of Establishments by Section of Industrial Classification, Year of starting the Business and Local Unit.....	II-333
Table 4-2 Number of Persons Engaged by Section of Industrial Classification, Year of starting the Business and Local Unit.....	II-388

Table 5-1 Number of Establishments by Section of Industrial Classification, Tenure of Business Place (Building) and Local Unit.....	II-443
Table 5-2 Number of Persons Engaged by Section of Industrial Classification, Tenure of Business Place (Building) and Local Unit.....	II-498
Table 6-1 Number of Establishments by Section of Industrial Classification, Tenure of Business Place (Land) and Local Unit.....	II-553
Table 6-2 Number of Persons Engaged by Section of Industrial Classification, Tenure of Business Place (Land) and Local Unit.....	II-608
Table 7-1 Number of Establishments by Section of Industrial Classification, Kind of Business Place and Local Unit.....	II-663
Table 7-2 Number of Persons Engaged by Section of Industrial Classification, Kind of Business Place and Local Unit.....	II-718
Table 8-1 Number of Establishments by Section of Industrial Classification, Area of Business Place and Local Unit.....	II-773
Table 8-2 Number of Persons Engaged by Section of Industrial Classification, Area of Business Place and Local Unit.....	II-828

Section III :Appendices

Appendix 1:Specimen of Form B of NEC2018.....	III-1
Appendix 2:Coverage of NEC2018.....	III-13

SECTION I:

Outline

* The final results are sorted out based on the new administrative areas as of 14 April 2018.

Outline of National Economic Census 2018 (NEC2018) of Nepal

1.1. Background

A reliable and strong statistical infrastructure like database is the foundation of organized and proper policy formulation, developing plans and programs. The Central Bureau of Statistics (CBS), has been contributing the data for various sectors of the economy to meet the requirements of the policy makers and planners. At present days, demand of enormous data requirements exists in various sectors, the collection and update of data for various sectors are a challenge. Fairly reasonable data for the agriculture and non-agriculture sectors is highly desired. Keeping in view the importance of the various sectors of economic activities and non-availability of basic frame for adoption in various sampling methods for collection of data and estimation of various parameters or establishing business directory, it was necessary to conduct Economic Census in the country as a benchmark source. With this background, the CBS initiated to start the first Economic Census for preparing frame of establishments which can be used for various thematic surveys for collection of data on detailed characteristics of the economy. The basic purpose of conducting the economic census (EC) was to prepare a frame for follow up surveys intended to collect more detailed sector specific information. In view of the rapid changes in the economy, it is necessary to conduct the economic census periodically in order to update the frame.

An Economic Census (EC) is the complete enumeration of all establishments belonging to a given population at a particular time with respect to well defined characteristics located within geographical boundaries of a country. Basically, it is the whole process of collecting, compiling, processing, analyzing, and publishing economic data related to all economic units of the country. Census is a well-structured statistical operation providing timely, reliable, accurate and detailed data on the size and distribution of economic units of different categories. The first National Economic Census (NEC) of Nepal was conducted from 14 April to 14 June 2018 in all over the country. This will also be a major source of statistics on economic activities in the country. The EC essentially develops a sample frame for conducting various thematic economic surveys, and develops business registers for large and small scale establishments in different sectors like agriculture, mining and quarrying, manufacturing, wholesale and retail trade, education, health etc. A large number of new economic establishments emerge and diminish over time. It is imperative to conduct economic census covering all establishments conducting different sectors of economic activities as mentioned in International Standard Industrial Classification of all economic activities (ISIC revision 4) in order to know real picture of the economy. It was one of reasons that Government of Nepal decided to conduct the first National Economic Census of the country realizing to fulfill the shortfall of economic data in the country and to develop statistical business register in Nepal.

The economic census is a primary source of benchmark economic statistics providing major data about the structure and functioning of the national economy

about both the formal and informal sectors. The first economic census of Nepal will play an important role in the improvement of national accounts statistics, production and price indices, and other statistical areas, which are used to measure short-term changes in the economy. The major benefit is that the census results will support in developing the statistical business register of the country which will enable CBS to conduct a large number of economic surveys such as Integrated (Large Scale) Manufacturing Industries Survey, Distributive Trade (Whole Sale, Retail Trade), Accommodation and food service activities Surveys, Services Survey, etc. The NEC data will be the basic economic data up to the local levels.

1.2. Objectives

The main objective of the first National Economic Census was to know the nature of the economic structure of the Nepali economy at preset and to provide comprehensive statistical information for policy makers, planners, researchers, business communities, and other users for policy formulation and development planning, research and study. In general, the basic objective is to provide information on number of establishments and number of persons engaged, industry wise, of all the sectors (excluding unregistered *agriculture, forestry and fisheries, public administration, defense and compulsory social security, Activities of households as employers; undifferentiated goods- and services-producing activities of households for own use and Activities of extraterritorial organizations and bodies*) of the country.

The other objectives are:

- a. to provide with the fundamental statistics on the status of the business activities of the establishments and enterprises including the financial aspects;
- b. to provide statistics to central, provincial and local governments for the formulation of plan and policy-making;
- c. to provide statistics to strengthen national accounting system;
- d. to make a base for statistical business register;
- e. to provide statistics of related field to the business owners or experts, researchers and other statistics users to formulate plans and policies for the prosperity of their business;
- f. to provide with the directories of establishments and enterprises for the sampling frame of various sample surveys on businesses.

1.3. Reference date of the Census

The Census was taken as of 14 April 2018. The confirmation of Enumeration Area, the establishment listing, e-Census, and the enumeration were simultaneously conducted within a two-month period from 14 April to 14 June 2018.

1.4. Scope and Coverage

1.4.1. Scope:

All the establishments engaged in non-agriculture economic activities and (registered) agriculture, forestry and fishery economic activities according to NSIC-2018, except Section-O (*Public administration and defense; compulsory social security*), Section-T (*Activities of households as employers; undifferentiated goods- and services- producing activities of households for own use*) and Section-U (*Activities of extraterritorial organizations and bodies*), were included in the scope of National Economic Census 2018. Not registered Agriculture activities of Section A was not covered as such activities have been or under the scope of National Sample Census of Agriculture. Similarly, Section-O was excluded considering the information on the activities are covered from the government sector. As such, Section-T was excluded considering that activities under this section have been conventionally covered partly by the Agriculture Census and partly by the Labor Force Survey. The establishments under Section-U were not covered in the scope of the census as the activities under this section are not practically taken into account to the national accounts aggregates globally and kept outside the scope of the economic census. All establishments engaged in the activities under the sectors of NSIC 2018 mentioned above for revenue generation or for serving the community were considered in the scope of this Economic Census. However, the establishments of mobile nature which keep on moving from one place to another place not having fixed location to operate the activities, Illegal activities like smuggling, gambling, beggary, prostitution, *etc.*, and domestic paid helpers, whether they work in one household or in a number of households, drivers, *etc.* who undertake jobs for others on wages or salaries, and individuals engaged in different types of jobs depending on the availability of work *e.g.* loading, unloading, helping a mason or a carpenter, doing earthwork for a contractor or individuals working without associated in establishments were kept out of the purview of the NEC.

1.5. Coverage:

Geographically, the Census has covered the entire area, that is, 753 Local levels under 77 district and seven provinces of the country. All establishments except the mentioned excluded sectors were completely enumerated in the economic census.

1.6. Enumeration units

The enumeration unit in the Census was considered as “establishment”. The establishment was defined as follows, according to UN definition:

The establishment is defined as an economic unit that engages, under a single ownership or control - that is, under a single legal entity - in one, or predominantly one, kind of economic activity at a single physical location – for example, a mine, factory or workshop.

In addition, movable establishments such as street business which are doing business at the same place are included. But the mobile establishments which do not have any fixed place for business operation are not included in the Census.

1.7. Legal basis for Conduct of Economic Census

The legal provision of the statistical undertakings is one of the important aspects for empowering the census operation. The Statistics Act 1958 (Bikram Sambat 2015) has mandated the Central Bureau of Statistics for the "collection, consolidation, publication and analysis of statistics". In accordance with the Act, the Government may, by notified order, issue direction for the collection of statistics "concerning any matter". Notified order means an order published in the Nepal Gazette.

A National Economic Census 2018 proclamation or State Decree (*Rastriya Arthik Ganana 2075 ko aadesh, 2074*) in accordance with the existing Statistics Act 1958 (which was approved by the Council of Ministers on 12 January 2018) was issued on 15 March 2018 (1 Chaitra 2074). By this proclamation, the CBS was empowered to collect the information on different characteristics of the establishment engaged in economic activities as of the listing schedule (Form A) and main questionnaire schedule (Form B) within the period specified by the Bureau.

1.8. Census Planning, Management and Operation

A comprehensive census work-plan was developed with detailed activities in the timeline. The plan contained a description of all census activities from the beginning to the ending of the process including the pretest, pilot census. All operational procedures relating to the design of questionnaires, methodologies, data collection plan, training program and procedures, field control, manpower requirements, job descriptions of the supervisory census personnel, census publicity, and distribution of census materials, data processing and analysis and publication plans have been mentioned in the work plan and annual program. A calendar of activities for census operation was also developed. The census operation was undertaken as per the census calendar.

1.9. Formation of Steering, Technical and Thematic Committees

Several committees were formed for the smooth running of the pre- and post-census activities on Economic Census at the central level. District Economic Census Coordination Committees were also formed in 77 districts for facilitating the coordination in undertaking the economic census. The names of the committees were as follows.

1. National Economic Census Steering Committee (headed by Vice Chairman of National Planning Commission)
2. National Economic Census Technical Committee (headed by Director General of CBS)
3. Joint Coordinating Committee (Headed by Director General of CBS)
4. National Economic Census – media committee (headed by Deputy Director General of Economic Statistics Division)

1.10. Questionnaire Forms, Manuals and Control Forms

Questionnaire forms are the tools used for the collection of required information from the target respondents. In the census, two kinds of the Census tools, namely, Form A (Listing form) and Form B (main questionnaires) were used for the

enumeration of establishments. Manual is the tool to conceptualize the questionnaire as well as operationalize the field enumeration of the census. Six manuals namely Enumerator's Manual along with online (e-Census) manual for census enumeration, Map Reading manual for identifying the enumeration area, Nepal Standard Industrial Classification (NSIC) -brief Manual for ensuring the economic activity of the enumerated establishment, supervisors' manual, and Census Officers' manuals were prepared before the final enumeration. In addition, some control forms like enumerators' control forms were developed and supplied to the fields to regulate the census activities as well as to have a quick summary of the census data.

1.11. Mapping

A hierarchical geographical coding system in respect of new administrative units developed by CBS was employed in the census in order to identify the units uniquely from the highest to the lowest level of administrative units. CBS also developed the digital enumeration area maps of all enumeration areas, rural and urban municipalities with delineation of boundaries of the country. The available digital enumeration areas were provided to respective district census offices for the distribution while available paper enumeration area maps were also supplied to some selected urban centered district census offices. The main purpose of the enumeration area map was to assign the enumerators their respective enumeration areas and ensure to find the assigned location and in establishing a strong control on checking the coverage error of the census.

1.12. Methodology of Data Collection

As mentioned earlier, two kinds of forms were used during the census for data collection. The following methods were employed for the data collection:

- a) Response through Internet, that is, e-Census;
- b) Individual enumeration by enumerator, identify targeting establishments based on the definition mentioned in the above 1.10, interview the representative of the identified establishment, and fill in Form B (or enter responses through electronic Form B on a tablet computer);

The individual enumeration was carried out through the method that an enumerator visited each establishment within a certain enumeration area, interviewed the owner or manager of the establishment or his/her substitute who was entitled to represent the establishment, and filled in the Census form. In addition to this, the self-enumeration method could be applied to the establishment, which requests to fill in the form by themselves. In case that the enumeration did not finish due to reason of establishments, Supervisors and Census Officers followed up the enumeration.

1.13. Pretest

Several pretests of forms were carried out in some selected enumeration areas in 2016/2017. The pretests aimed to test form-designing, enumeration methods, instructions to be included in Enumerators' Manual and so on, and its results have been utilized for making appropriate plans for the Census.

1.14. Pilot Census

Pilot survey or census is the dress-rehearsal of the main economic census operation. It is the way of testing the efficiency of census preparation which helps in understanding whether there has been any deficiency in any stage of census preparation. To examine the preparatory work of the main census, a Pilot survey was carried out as of 14 April 2017 (one year before the census reference date) within one and half months from 14 April to 31 May 2017 in selected Enumeration Areas of designated 66 districts under 33 Statistics Offices. The Pilot Census covered the issues of testing the appropriateness of the census forms and other documents including respondents' burden, methodology of enumeration as conceptualized, field operation with supervision, data processing, tabulation and data analysis. The pilot survey aimed also to test work procedures of every stage of enumerators, supervisors, district statistics office, and CBS. After the pilot census, necessary changes were made in the process of preparation to ensure smooth census undertaking.

1.15. Publicity Campaign

Publicity campaign is considered as an important part of the census to make aware and inform the purpose of census and the duties to the respondents. Usually, people or respondents may show reluctance in providing data to the enumerators as they are not aware of the usefulness of statistics. Hence, publicity can contribute massively to motivate the respondents to respond to the questions in the census forms with the accurate information. In general, print and digital media were used as media campaign which added a new dimension to Economic Census 2018. The following activities were undertaken in connection with the campaign of Census 2018:

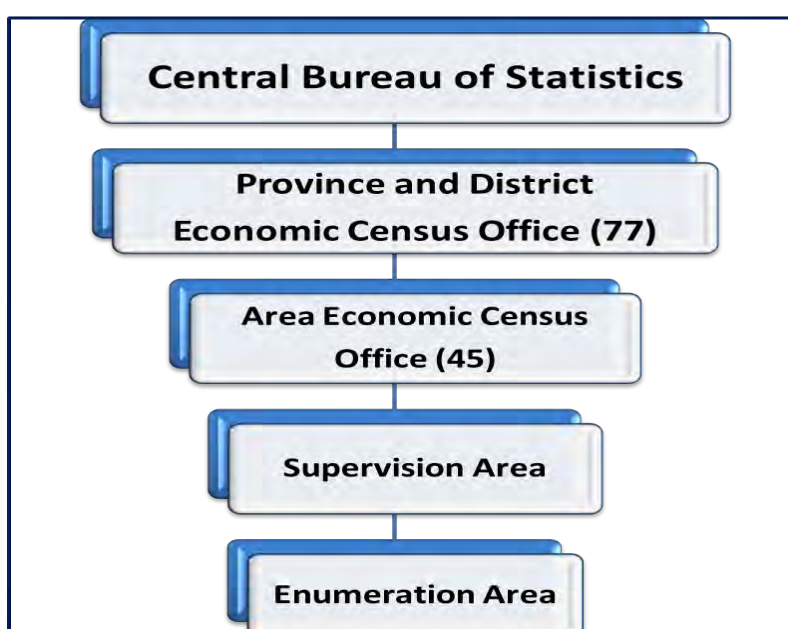
1. Messages by Prime Minister, Finance Minister, Secretary, and Director General were published in the media.
2. First National Economic Census 2018 was inaugurated by the Finance Minister which was widely covered in newspaper.
3. Regular advertisements inspiring the target groups were published or broadcasted in daily newspapers, radio and televisions respectively.
4. The jingles were aired by different radios.
5. The events of phone-in-programs, jingles were frequently aired by FM radios at central as well as districts.
6. Messages were sent to the mobile phone subscribers to inform them about the census.
7. Stickers, banners etc. were also displayed in many places across the country.
8. Leaflets, brochures were distributed to the target groups as well as the mass people.
9. Seminar/ Workshops/ Meetings:
 - a. An inception seminar was organized in February 28, 2017 to inform the stakeholders about the first economic census in Nepal as well as to get feedbacks or data demand from the economic census.
 - b. Similarly, a number of awareness seminars were conducted at the central level as well as in district level to sensitize users about the first census in Nepal.

- c. Form/ manual preparation workshops were also carried out for the drafting of the Census forms and manuals with the aims of smooth conduction of training courses as well as the Census enumeration. Similarly, a feedback workshop of the pilot survey was organized for three days to get suggestions and feedbacks to contribute to the betterment of the real economic census.
- d. The meetings of National Steering Committee, Technical Committee, Media Campaigning Committee, and Joint Coordinating Committee (JCC) were also held in pre-census phase for the planning and implementation of the Census.

1.16. Census Organization

Organizational structure is an important aspect of successful operation of the first National Economic Census and it also influences the quality of data. Economic Census Section under Economic Statistics Division of CBS functions as central secretariat of National Economic Census 2018. Initially, it was planned of seven Regional Census Offices. The statistics offices headed by Directors in six provinces, and statistics officer of Surkhet Statistics Office in Karnali Province were given the dual roles to play National Economic Census Provincial as well as District Economic Census office with the perspective to control, manage district census activities and smooth conduct of census operation in the respective districts. In total, 77 district census offices were established for four months from 13 March to 14 July 2018. In addition, 45 sub district or area census offices were established as per predetermined for three months from 13 March to 14 June 2018.

The whole country was divided into 77 census districts and 45 sub-district census areas. The enumeration was carried out in 6743 wards of 753 local levels by 3355 enumerators. In average, one enumerator enumerated about 275 establishments. An enumerator was appointed for each Enumeration Area (EA) and a supervisor was designated for supervising the work of a group of about 8 enumerators.



1.16.1. District Census Office

In Nepal, 77 District Census Offices were established headed by District Census Officers for the period of four months from March 14 to July 14, 2018 for the Census enumeration. District Economic Census Officers (DECO) were appointed among from Directors, Officers, or Statistical Assistants of Statistics Offices (SOs), or were supported by offices other than CBS or Statistics Offices in the districts.

1.16.2. Area Census Office (Local Level Economic Census Office)

At most 45 Local Level Economic Census Offices were established in the designated districts for the smooth operation of the Census. The offices were headed by Officers (in Kathmandu) and Assistant Officers in other designated districts. Area Census Officers or Area Supervisors were deputed from among the staff of CBS or SOs.

1.16.3. Field Supervisor

A total of about 484 field supervisors were mobilized temporarily for the Census, and were seconded from qualified staff of CBS/SOs or other offices. Each supervisor was assigned a certain number of enumerators to accomplish their duties which were described in Supervisor's Manual.

1.16.4. Enumerator

The enumerators were employed temporarily for the Census. Each enumerator was assigned for one enumeration area which have been demarcated to accomplish their duties which are described in Enumerator's Manual. About 3,355 enumerators were mobilized in the country for two months to collect information from the establishments.

1.17. Training

Training is the most fundamental components of a census. A number of training courses, namely, Master Trainers' training, Census Officers' training courses, Area Census Officers/Area Supervisors training courses, and Supervisors/Enumerators' training courses were conducted for five days at the central level as well as district level during the Census implementation phase. The training courses were designed based on the census objectives, roles and responsibilities, the Census forms and manuals for achieving good quality of data at field with consistent knowledge. A comprehensive training was imparted to the census personnel to make them efficient in their respective jobs. Personnel directly involved in census operation, particularly, in data collection and processing, were trained intensively and thoroughly. The verbatim training manuals containing detailed instructions on the techniques of filling up the questionnaire and of other field operations were developed and provided to all trainees to ensure uniform training across the country. Besides, hands-on-exercise on the technique of data collection was also demonstrated. Training programs were arranged for five different levels of personnel holding different responsibilities. Those were Master Trainers, District Census Officers, Office Supervisors, Field Supervisors, and Enumerators. In all level of trainings, duration of training was five days. There were about 4,500 personnel who were trained in the census. So, management and smooth

conduction of the training with uniformity for such large number was really a challenging part of census activities.

1.17.1. Master Training of Trainers

CBS conducted a workshop on master training of trainers for five days to a group of resource persons, mainly directors of CBS and Under-Secretaries of NPC for conducting different layers of training and such group of persons was called as Master Trainer. The main objectives of this workshop were to prepare resource persons for conducting District Census Officers and Area Supervisors' training at center, Kathmandu, to clarify concept, definition and methodology used, to make consensus among resource persons concerning census related issues, and to manage required human resources for monitoring and supervision of census training activities as well as field enumeration conducted at district.

1.17.2. District Economic Census Officers' Training

District Economic Census Officers (DECO) were the key persons in successful census field operation within districts. They were responsible for overall management, supervision and enumeration works within their respective districts. Training was conducted in Kathmandu. The purposes of conducting training for DECO level were to clarify concept, definition and methodology used in NEC2018, make capable to conduct census field operation successfully, provide knowledge concerning census administration and financial management in the field, and give theoretical as well as practical knowledge about census questionnaires.

1.17.3. Area / Office Supervisors' Training

In each area of district, a supervisor was deputed and called as Area Supervisor. They had a role of office supervisor for supporting census office management. The purpose of conducting training for Area Supervisors were to clarify concept, definition and methodology used, make capable to support the DECO in conduction of census field operation, prepare resource person for training programs in district, provide knowledge concerning census administrative management in the field, and give theoretical as well as practical knowledge about census questionnaires.

1.17.4. Supervisors and Enumerators' Training

Training courses of Supervisors and enumerators were conducted in 77 districts by respective DCEO. The objectives of conducting training were to clarify concept, definition and methodology used, theoretical as well as practical knowledge about census questionnaires and other related form, duties of field personnel, and supervision methods (for supervisors only).

1.17.5. Data Editing, Coding and Entry Training

Training courses of data processing were carried out after the accomplishment of data collection phase at five centers namely Kathmandu, Kaski, Rupandehi, Nepalgunj, and Morang between August and September in 2018. As data processing was carried out in decentralized way, the officers and staff to be involved in the data processing work were provided a three days training on data editing,

coding and data entry. The training was made lively with hands on exercise in computers.

1.18. Field Operation

Census enumeration is the fundamental operation of the economic census. Establishments with fixed location were counted at the place of their operation. Both the listing (filling Form A) and the census enumeration (filling Form B) were undertaken simultaneously. Each respondent could select either interview or e-Census. Respondents who selected e-Census answered through the Internet by themselves (self-enumeration) until the due date. In Form A, the following information were collected during the census period: Name of Establishment and Address; Type of Business; Number of Persons Engaged; Opinion to self-enumeration via e-Census; and others. In Form B, the following information were collected: Area Information; Establishment Information; Registration at Government Agencies; Ownership Status; Characteristics of Manager and Owner; Business Operation; Tenure, Kind, and Area of Business Place; Number of Persons Engaged; Main Economic Activity; Head Office or not; Keeping Account Record or not; Average Monthly Revenues/Sales and Operating Expenses, Capital; Access for Credit; and others.

1.19. Data Processing: Data Editing and Coding, Data Entry

Data Processing refers to the activities of data editing, coding, data entry, consistency checking, tabulation activities of the census information. Editing means to correct data if there are any inconsistencies in the forms. Coding refers to putting a numeric number following statistical classification. Data entry means to enter the collected data in the database via software application. In National Economic Census 2018 of Nepal, data processing work namely data editing, coding and data entry was performed by the staff of statistics offices at Districts and CBS in Kathmandu. One of the outstanding features of the National Economic Census 2018 was that the data entry was completed within four months after the training courses were conducted.

In this census, Nepal Standard Industrial Classification (NSIC) 2018, prepared by the CBS following International Standard Industrial Classification (ISIC) Rev.4, was used to codify the economic activities of the establishments. The data processing activity was intensively supervised in different tiers by the staff of CBS. The coding, editing and data entry activities were strongly supervised by the officers of respective district statistics office and CBS. The data entry application was designed using CPro 7.0 in such a way that entered data was transferred or uploaded directly to the central server at Kathmandu. It is important to mention that the entered data at districts were also verified at central by the designated officers to make the data flawless to the extent possible.

1.20. Preliminary Results

The preliminary results of the Census were released on 13 September 2018, and the dissemination seminar was held at CBS on the same day.

1.21. Final Results

The first release of the final results as National Report No. 1-1 on establishment and persons engaged by industry was released in 1 July 2019, and the dissemination seminar was also held in Kathmandu on the same day. National Report No. 1-2 by size of persons engaged and Provincial Summary Reports were released in 1 September 2019, and the dissemination seminar was also held in Kathmandu on the same day. National Report No. 1-3 by province and district was released in 2 January 2020. National Report No. 2-1 on sales, expenses, and profit and loss by industry was released in 5 May 2020. National Report No. 2-2 by size of persons engaged was released in 18 May 2020. National Report No. 2-3 by province and district was released on 1 June 2020. National Profile No.1 on cross-section tables was released on 29 June 2020. Analytical Report No. 1 on 18 industries was released on 30 July 2020. Ward Profile No. 1 on small area statistics was released on 27 August 2020. Analytical Report No. 2 on comparative analysis was on 30 August 2020. National Report No. 3-1 on salaries and wages by industry and National Profile No. 2 were released on 13 September 2020. National Report No. 3-2 on salaries and wages by size of persons engaged was released in 1 October 2020. National Report No. 3-3 on salaries and wages by province and district was released on 16 October 2020. National Profile No. 3 was released on December 2020. Ward Profile No. 2 urban municipality was released on January 2021. Other reports like Provincial profile province No. 2 and census Atlas will be published accordingly.

1.22. Reasons of the Variation between the Preliminary and Final results The final results of the economic census are varied from the preliminary results in number of establishments and number of persons engaged. It was occurred mainly due to the reason that in preparing the final results all census questionnaires were taken into account while in preparing the preliminary results, only records reported by enumerators on the control sheets were used. There was a moderate difference in number of persons engaged. It happened due to the reason that some of the districts collected the number of general members of community organizations or cooperatives who were not active members or have not actively involved at least one third duration of the year. This reason raised the number of persons working in the establishment rather than the real situation. Hence, such flaws were eliminated during the data processing after having checked minutely.

1.23. Limitations

- a. It is worthful to mention that in addition to the economic activities carried out in the households, activities operated outside the household such as hawking, operating own rickshaw/push cart/van/easy bike/other transports, street vending etc. which are mobile with no fixed location for doing the business were excluded within the purview of the establishment based economic activities.
- b. As the economic census is based on the establishment approach (from demand side) and the Labour Force Survey is based on the household approach (from supply side), the results on number of persons engaged or employed persons may not match if comparison is made. The difference in the employed persons between these two statistical operations demands the further research to identify reason. Therefore, the findings of the Economic Census 2018 would not be fully comparable to that of other surveys as concepts, definition, and methods are different than those of other surveys.
- c. The establishments of the sectors Section-A (Agriculture, forestry and fisheries (unregistered)); Section-O (Public administration, defense and compulsory social security); Section-T (Activities of households as employers; undifferentiated goods- and services-producing activities of households for own use) and Section-U (Activities of extraterritorial organizations and bodies) were not included in the scope of Economic Census 2018.
- d. Census data collection is often prone to diverse non-sampling errors due to its size. Post enumeration survey, conducted independently soon after the census enumeration, is one of the standard methods of calculating those errors. The post enumeration survey results are used for correcting the errors of the census. Although one of the most significant and indispensable part of any census is to conduct post enumeration survey to validate the census data. This census is absent with post enumeration survey which could not be conducted as it was the first economic census and due to the resource constraints. The second economic census 2023 will conduct the post enumeration survey to find coverage errors and contents errors.
- e. The census results will be published in phase-wise after having scrutiny check of the consistency of some of the information collected during census.
- f. Collection of information on the establishments is not generally record-based but based on oral information provided by the respondents. The factors like recall lapse and casual approach of respondents may lead to some non-sampling errors.
- g. The data collection was assigned to persons contracted to unemployed youth who were new to statistical data collection work.
- h. Although necessary measures were made against under-counting of establishments, data might be subject to some errors on account of such under-count, which is difficult to eliminate totally in a massive census operation.

Concepts and Definitions of NEC2018

2.1. Economic Activities

All activities related with production, distribution, marketing, and sales of goods or services are referred to as economic activities. That is, the activities which are carried out for profit or own consumption are considered as the economic activities. Such activities will contribute to the value added of the national production.

2.2. Economic Unit

A unit which performs one or more economic activities for profit, own consumption, or indirect benefit to a community is defined as an economic unit. Such economic unit is used to be a single establishment.

2.3. Establishment

An establishment is defined as an economic unit that engages, under a single ownership or control - that is, under a single legal entity - in one, or predominantly one, kind of economic activity at a single physical location – for example, a mine, a shop, a factory or workshop. It is an establishment that is situated in a single location and in which only a single (non-ancillary) productive activity is operated or in which the principal productive activity accounts for most of the value added.

2.4. Broad Industrial Classifications of Economic Activities

Nepal Standard Industrial Classification (NSIC) has been developed on the basis of International Standard Industrial Classification (ISIC), Rev.4 of all economic activities which classify 21 broad sections (United Nations, 2008). The information on economic activities is collected, tabulated on the basis of NSIC. This report reveals the results of economic census 2018 based on the NSIC broad classifications. The concept and definitions of those broad industrial sections according to ISIC Revision 4 are briefed below:

2.4.1. Section-A: Agriculture, forestry and fishing

Agriculture, forestry and fishing activities comprise of the exploitation of vegetal and animal natural resources, comprising the activities of growing of crops, raising and breeding of animals, harvesting of timber and other plants, animals or animal products from a farm or their natural habitats. This section also covers fisheries and aquaculture. In Economic Census 2018, only the agriculture, forestry and fisheries establishments registered at government agencies have been considered as economic activities.

2.4.2. Section-B: Mining and quarrying:

Mining and quarrying section includes the extraction of minerals occurring naturally as solids (coal and ores), liquids (petroleum) or gases (natural gas). Extraction can be achieved by different methods such as underground or surface mining, well operation, seabed mining *etc.* These activities also include supplementary activities aimed at preparing the crude materials for marketing, for example, crushing, grinding, cleaning, drying, sorting, concentrating ores, liquefaction of natural gas and agglomeration of solid fuels. These operations are often carried out by the units that extracted the

resource and/or others located nearby.

2.4.3. Section-C: Manufacturing

Manufacturing section includes the physical or chemical transformation of materials, substances or components into new product. Substantial alteration, renovation, or reconstruction of goods is generally combined to be manufacturing. The units engaged in manufacturing are often described as plants, factories or mills and characteristically use power-driven machines and materials-handling equipment. However, economic units that transform materials or substances into new products by hand or in the worker's home and those engaged in selling to the general public of products made on the same premises from which they are sold, such as bakeries and custom tailors, are also included in this section. Manufacturing units may process materials or may contract with other units to process their materials for them. Both types of units are included in manufacturing. The output of a manufacturing process may be finished in the sense that it is ready for utilization or consumption, or it may be semi-finished in the sense that it is to become an input for further manufacturing. Assembly of the component parts of manufactured products is considered manufacturing. This includes the assembly of manufactured products from either self-produced or purchased components. The boundaries of manufacturing and the other sectors of the classification system can be somewhat blurry. As a general rule, the activities in the manufacturing section involve the transformation of materials into new products. Their output is a new product.

2.4.4. Section-D: Electricity, gas, steam and air conditioning supply

The Electricity, gas, steam and air conditioning supply section includes the activity of providing electric power, natural gas, steam, hot water and the like through a permanent infrastructure (network) of lines, mains and pipes. The dimension of the network is not decisive; also included are the distribution of electricity, gas, steam, hot water and the like in industrial parks or residential buildings. This section therefore includes the operation of electric and gas utilities, which generate, control and distribute electric power or gas. Also included is the provision of steam and air-conditioning supply.

2.4.5. Section-E: Water supply; sewerage, waste management and remediation activities

Water supply; sewerage, waste management and remediation activities section include activities related to the management (including collection, treatment and disposal) of various forms of waste, such as solid or non-solid industrial or household waste, as well as contaminated sites. The output of the waste or sewage treatment process can either be disposed of or become an input into other production processes. Activities of water supply are also grouped in this section, since they are often carried out in connection with, or by units also engaged in, the treatment of sewage.

2.4.6. Section-F: Construction

Construction section includes general construction and specialized construction activities for buildings and civil engineering works. It includes new work, repair, additions and alterations, the erection of prefabricated buildings or structures on the

site and also construction of a temporary nature. General construction is the construction of entire dwellings, office buildings, stores and other public and utility buildings, farm buildings *etc.*, or the construction of civil engineering works such as motorways, streets, bridges, tunnels, railways, airfields, harbors and other water projects, irrigation systems, sewerage systems, industrial facilities, pipelines and electric lines, sports facilities *etc.* This work can be carried out on own account or on a fee or contract basis. Portions of the work and sometimes even the whole practical work can be subcontracted out. A unit that carries the overall responsibility for a construction project is classified here.

2.4.7. Section-G: Wholesale and retail trade; repair of motor vehicles and motorcycles

Wholesale and retail trade; repair of motor vehicles and motorcycles section includes wholesale and retail sale (*i.e.* sale without transformation) of any type of goods and the rendering of services incidental to the sale of these goods. Wholesaling and retailing are the final steps in the distribution of goods. Goods bought and sold are also referred to as merchandise. Also included in this section are the repair of motor vehicles and motorcycles.

2.4.8. Section-H: Transportation and Storage

Transportation and storage section include the provision of passenger or freight transport, whether scheduled or not, by rail, pipeline, road, water or air and associated activities such as terminal and parking facilities, cargo handling, storage *etc.* Included in this section is the renting of transport equipment with driver or operator. Also, postal and courier activities are also included here.

2.4.9. Section-I: Accommodation and food service activities (hotel and restaurant)

Accommodation and food service activities (hotel and restaurant) section includes the provision of short-stay accommodation for visitors and other travelers and the provision of complete meals and drinks fit for immediate consumption. The amount and type of supplementary services provided within this section can vary widely. It also includes either one or both of hotels and restaurants. This section excludes the provision of long-term accommodation as primary residences, which is classified in Real estate activities (section L). Also excluded is the preparation of food or drinks that are either not fit for immediate consumption or that are sold through independent distribution channels, *i.e.* through wholesale or retail trade activities. The preparation of these foods is classified in Manufacturing (section C).

2.4.10. Section-J: Information and communication

This section includes the production and distribution of information and cultural products, the provision of the means to transmit or distribute these products, as well as data or communications, information technology activities and the processing of data and other information service activities. The main components of this section are publishing activities, including software publishing, motion picture and sound recording activities, radio and TV broadcasting and programming activities, telecommunications activities and information technology activities and other information service activities.

2.4.11. Section-K: Financial and insurance activities

Financial and insurance activities section includes financial service activities, including insurance, reinsurance and pension funding activities and activities to support financial services. This section also includes the activities of holding assets, such as activities of holding companies and the activities of trusts, funds and similar financial entities.

2.4.12. Section-L: Real estate activities

This section includes acting as lessors, agents and/or brokers in one or more of the following: selling or buying real estate, renting real estate, providing other real estate services such as appraising real estate or acting as real estate escrow agents. Activities in this section may be carried out on own or leased property and may be done on a fee or contract basis. Also included is the building of structures, combined with maintaining ownership or leasing of such structures.

2.4.13. Section-M: Professional, scientific and technical activities:

This section includes specialized professional, scientific and technical activities. These activities require a high degree of training, and make specialized knowledge and skills available to users.

2.4.14. Section-N: Administrative and support service activities:

This section includes a variety of activities that support general business operations. These activities differ from those in the section of Professional, scientific and technical activities, since their primary purpose is not the transfer of specialized knowledge.

2.4.15. Section-O: Public administration and defense; compulsory social security

This section includes activities of a governmental nature, normally carried out by the public administration. This includes the enactment and judicial interpretation of laws and their pursuant regulation, as well as the administration of programmes based on them, legislative activities, taxation, national defense, public order and safety, immigration services, foreign affairs and the administration of government programmes. This section also includes compulsory social security activities. In the NEC 2018, the activities under this section have not been covered.

2.4.16. Section-P: Education

Education section includes public or private education at any level or for any profession, oral or written as well as by radio and television or other means of communication. It includes education by the different establishments in the regular school system at its different levels as well as adult education, literacy programmes, religious education (*madrashas*), technical education, computer education, professional coaching centres, training centres *etc.* Also included are military schools and academies, prison schools *etc.* at their respective levels.

2.4.17. Section-Q: Human health and social work activities

Human health and social work activities section includes the provision of health and social work activities. Activities include a wide range of activities, starting from health

care provided by trained medical professionals in hospitals and other facilities, over residential care activities that still involve a degree of health care activities to social work activities without any involvement of health care professionals.

2.4.18. Section-R: Arts, entertainment and recreation

Arts, entertainment and recreation section includes a wide range of activities to meet varied cultural, entertainment and recreational interests of the general public, including live performances, operation of museum sites, gambling, sports and recreation activities.

2.4.19. Section-S: Other service activities

Other service activities (as a residual category) section includes the activities of membership organizations, the repair of computers and personal and household goods and a variety of personal service activities not covered elsewhere in the classification.

2.4.20. Section-T: Activities of households as employers; undifferentiated goods and services producing activities of households for own use

This section includes activities of households as employers of domestic personnel such as maids, cooks, waiters, valets, butlers, laundresses, gardeners, gatekeepers, stable-lads, chauffeurs, caretakers, governesses, babysitters, tutors, secretaries *etc.* This section also includes the undifferentiated subsistence goods-producing and services producing activities of households. Households should be classified here only if it is impossible to identify a primary activity for the subsistence activities of the household. If the household engages in market activities, it should be classified according to the primary market activity carried out. In NEC 2018, the activities under this section have not been covered.

2.4.21. Section-U: Activities of extraterritorial organizations and bodies

Activities of international organizations such as the United Nations and the specialized agencies of the United Nations system, regional bodies *etc.*, the International Monetary Fund, the World Bank, the World Customs Organization, the Organization for Economic Co-operation and Development, the Organization of Petroleum Exporting Countries, the European Communities, the European Free Trade Association, Asian Development Bank, FAO, ILO *etc.* This section also includes activities of diplomatic and consular missions when being determined by the country of their location rather than by the country they represent. In NEC 2018, the activities under this section have not been covered.

2.5. Single Entity

Economic activities are either carried out by single-unit establishment or head offices with plural establishments (branches or sub-branches). The single-unit establishments are those which do not have their head offices or branches under the same management. The head offices are those which controls all their respective branch office(s) under the same management. The economic census also collected some financial information like average monthly revenues or sales,

monthly operating expenditures, and average monthly salary or wages from single-unit establishments and head offices only. The financial information was not collected from branch offices or sub-branch offices. The establishment having a status of single-unit or head office are termed as one entity throughout the report, for which tables on financial information are generated.

2.6. Sales, Expenses, and Profit/ Loss

The economic census collected information on average monthly revenues/sales and operating expenses for the fiscal year 2017/18 from the single entities¹. The revenues or sales amount includes all income or revenues gained from operating activities such as selling of good, providing services, etc. In case of a bank, the average revenue is the sum of “total interest income” and “total noninterest income”. In case of a life insurance company, the average revenue includes as the following items: premiums; policy and contract fees; net investment income (it removes the expenses associated with generating the investment income). In case of Government office such as Central Bank, Post Office etc., the salary of its officers should be included into its revenues.

Similarly, operating expenses include all expenses being paid for operating activities. Operating cost such as costs of products sold (cost of raw materials, etc.) in production establishment, and costs of goods sold in non-production establishment are included. In addition, other operating costs such as salaries and wages for employees, fuel, gas, electricity, and water expenses, transportation expenses, rental expenses, commissions, tax expenses, and so on are the examples of operating expenses. In case of a bank, the average expenses is the sum of “total interest expense”, “total noninterest expense”, and “provision for loan and lease losses”.

2.7. Scale of Industry

Scale of industry refers to the categorization of establishments or enterprises into micro, small, medium and large establishments or enterprises in the economy. Categorization into micro (establishments engaging upto 9 persons), small (establishments engaging 10 – 49 persons), medium (establishments engaging 50 – 99 persons) and large (establishments engaging 100 and more persons) industries have been assumed on the basis of class size of engaged in the establishments in this report. However, the basis of categorization is different with the Industrial Enterprise Act 2020.

1) The average monthly revenues or sales is multiplied by 12 months to derive average annual revenues or sales for the tabulation. Similarly, the average monthly operating expenses is multiplied by 12 months to derive average annual operating expenses. Here, average annual revenues/sales and average annual operating expenses are simply termed as annual sales and expenses respectively. The profit/loss has been derived as the difference of annual sales and expenses. The concept of the annual profit and loss is close to that of Operating Surplus/Mixed Income in Gross Domestic Products (GDP).

SECTION II:

Tables on Industry and Employment Structure by Establishment and Persons Engaged, Local Unit

* The final results are sorted out based on the new administrative areas as of 14 April 2018.

Table 1-1 Number of Establishments by Section of Industrial Classification, Size of Persons Engaged and Local Unit.

District and Local Unit	Section of NSIC ¹⁾				
	Total ²⁾				
	Size of Persons Engaged				
	Total	1 person	2 person	3 to 9 persons	10 persons or more
Province 1					
Total	168,518	67,401	59,728	34,642	6,747
Metropolitan City	10,392	3,860	3,357	2,547	628
Sub-Metropolitan City	17,190	5,333	6,438	4,655	764
Municipality	91,446	36,777	32,940	18,472	3,257
Rural Municipality	49,490	21,431	16,993	8,968	2,098
101 Taplejung District					
Total	4,650	2,401	1,211	891	147
Municipality	1,603	863	405	287	48
Rural Municipality	3,047	1,538	806	604	99
102 Sankhuwasabha District					
Total	6,038	1,820	2,356	1,516	346
Municipality	4,487	1,494	1,726	1,046	221
Rural Municipality	1,551	326	630	470	125
103 Solukhumbu District					
Total	3,508	697	1,518	969	324
Municipality	911	206	423	232	50
Rural Municipality	2,597	491	1,095	737	274
104 Okhaldhunga District					
Total	4,346	1,150	1,647	1,138	411
Municipality	1,442	405	595	334	108
Rural Municipality	2,904	745	1,052	804	303
105 Khotang District					
Total	4,308	1,720	1,656	783	149
Municipality	1,967	785	781	340	61
Rural Municipality	2,341	935	875	443	88
106 Bhojpur District					
Total	4,074	1,884	1,209	851	130
Municipality	1,794	728	558	446	62
Rural Municipality	2,280	1,156	651	405	68
107 Dhankuta District					
Total	5,997	2,579	2,007	1,236	175
Municipality	3,754	1,557	1,268	816	113
Rural Municipality	2,243	1,022	739	420	62

1) NSIC stands for Nepal Standard Industrial Classification.

2) Establishments which belong to Section O, T, or U of NSIC are not surveyed.

Table 1-1 Number of Establishments by Section of Industrial Classification, Size of Persons Engaged and Local Unit.

District and Local Unit	Section of NSIC ¹⁾				
	Total ²⁾				
	Size of Persons Engaged				
	Total	1 person	2 person	3 to 9 persons	10 persons or more
108 Terhathum District					
Total	3,412	1,535	1,091	650	136
Municipality	1,899	896	594	345	64
Rural Municipality	1,513	639	497	305	72
109 Panchthar District					
Total	5,437	2,403	1,972	874	188
Municipality	1,663	703	564	322	74
Rural Municipality	3,774	1,700	1,408	552	114
110 Ilam District					
Total	9,661	4,359	3,148	1,777	377
Municipality	6,782	3,094	2,176	1,247	265
Rural Municipality	2,879	1,265	972	530	112
111 Jhapa District					
Total	38,789	15,971	13,892	7,548	1,378
Municipality	30,362	11,959	10,919	6,367	1,117
Rural Municipality	8,427	4,012	2,973	1,181	261
112 Morang District					
Total	35,247	14,277	12,315	7,256	1,399
Metropolitan City	10,392	3,860	3,357	2,547	628
Municipality	16,395	6,591	6,037	3,324	443
Rural Municipality	8,460	3,826	2,921	1,385	328
113 Sunsari District					
Total	31,536	11,513	11,392	7,375	1,256
Sub-Metropolitan City	17,190	5,333	6,438	4,655	764
Municipality	8,947	3,548	3,199	1,849	351
Rural Municipality	5,399	2,632	1,755	871	141
114 Udayapur District					
Total	11,515	5,092	4,314	1,778	331
Municipality	9,440	3,948	3,695	1,517	280
Rural Municipality	2,075	1,144	619	261	51

1) NSIC stands for Nepal Standard Industrial Classification.

2) Establishments which belong to Section O, T, or U of NSIC are not surveyed.

Table 1-1 Number of Establishments by Section of Industrial Classification, Size of Persons Engaged and Local Unit.

District and Local Unit	Section of NSIC ¹⁾				
	Total ²⁾				
	Size of Persons Engaged				
	Total	1 person	2 person	3 to 9 persons	10 persons or more
Taplejung District	4,650	2,401	1,211	891	147
10101 PHAKTANLUNG RURAL MUNICIPALITY	539	249	187	89	14
10102 MIKWAKHOLA RURAL MUNICIPALITY	269	175	41	47	6
10103 MERINGDEN RURAL MUNICIPALITY	397	156	120	107	14
10104 MAIWAKHOLA RURAL MUNICIPALITY	310	153	71	77	9
10105 AATHARAI TRIBENI RURAL MUNICIPALITY	433	211	77	121	24
10106 PHUNGLING MUNICIPALITY	1,603	863	405	287	48
10107 PATHIBHARA YANGBARAK RURAL MUNICIPALITY	398	190	142	56	10
10108 SIRJANGA RURAL MUNICIPALITY	452	238	137	63	14
10109 SIDINGBA RURAL MUNICIPALITY	249	166	31	44	8
Sankhuwasabha District	6,038	1,820	2,356	1,516	346
10201 BHOTKHOLA RURAL MUNICIPALITY	293	15	82	164	32
10202 MAKALU RURAL MUNICIPALITY	437	107	212	108	10
10203 SILICHONG RURAL MUNICIPALITY	402	104	92	133	73
10204 CHICHILA RURAL MUNICIPALITY	199	47	115	32	5
10205 SABHAPOKHARI RURAL MUNICIPALITY	220	53	129	33	5
10206 KHANDABARI MUNICIPALITY	1,913	518	725	562	108
10207 PANCHAKHAPAN MUNICIPALITY	591	238	274	58	21
10208 CHAINAPUR MUNICIPALITY	1,035	448	350	209	28
10209 MADI MUNICIPALITY	421	152	180	69	20
10210 DHARMADEVI MUNICIPALITY	527	138	197	148	44
Solukhumbu District	3,508	697	1,518	969	324
10301 KHUMBU PASANGLHAMU RURAL MUNICIPALITY	702	121	277	289	15
10302 MAHAKULUNG RURAL MUNICIPALITY	369	102	168	74	25
10303 SOTANG RURAL MUNICIPALITY	265	72	113	57	23
10304 MAPYA DHUDHAKOSHI RURAL MUNICIPALITY	263	17	140	93	13
10305 THULUNG DHUDHA KOSHI RURAL MUNICIPALITY	456	93	183	99	81
10306 NECHA SALYAN RURAL MUNICIPALITY	353	35	155	99	64
10307 SOLU DHUDHAKUNDA MUNICIPALITY	911	206	423	232	50
10308 LIKHU PIKE RURAL MUNICIPALITY	189	51	59	26	53
Okhaldhunga District	4,346	1,150	1,647	1,138	411
10401 CHISHANKHU GADHI RURAL MUNICIPALITY	327	25	84	160	58
10402 SIDDHICHARAN MUNICIPALITY	1,442	405	595	334	108
10403 MOLUNG RURAL MUNICIPALITY	557	207	175	95	80
10404 KHIJI DEMBA RURAL MUNICIPALITY	479	98	191	105	85
10405 LIKHU RURAL MUNICIPALITY	328	38	172	95	23
10406 CHAMPADEVI RURAL MUNICIPALITY	269	95	106	56	12
10407 SUNKOSHI RURAL MUNICIPALITY	422	137	131	133	21
10408 MANEBHANJYANG RURAL MUNICIPALITY	522	145	193	160	24
Khotang District	4,308	1,720	1,656	783	149
10501 KEPILASGADHI RURAL MUNICIPALITY	214	37	103	65	9
10502 AISELUKHARKA RURAL MUNICIPALITY	304	88	119	76	21
10503 RAWA BESHI RURAL MUNICIPALITY	237	119	70	41	7
10504 HALESI TUWACHUNG MUNICIPALITY	612	220	248	129	15
10505 DIKTEL RUPAKOT MAJHUWAGADHI MUNICIPALITY	1,355	565	533	211	46
10506 SAKELA RURAL MUNICIPALITY	214	120	44	43	7
10507 DIPRUNG CHUICHUMMA RURAL MUNICIPALITY	459	200	173	72	14
10508 KHOTEHANG RURAL MUNICIPALITY	449	207	161	66	15
10509 JANTE DHUNGA RURAL MUNICIPALITY	249	100	100	41	8
10510 BARAHA POKHARI RURAL MUNICIPALITY	215	64	105	39	7
Bhojpur District	3,860	1,806	1,223	718	439
10601 SHADANANDA MUNICIPALITY	195	57	90	41	7
10602 SALPA SILICHHO RURAL MUNICIPALITY	439	310	77	39	13
10603 TEMKE MAIYUNG RURAL MUNICIPALITY	1,215	478	379	313	45
10604 BHOJPUR MUNICIPALITY	289	95	106	77	11
10605 ARUN RURAL MUNICIPALITY	412	229	116	58	9
10606 PAUWA DUNMA RURAL MUNICIPALITY	299	131	101	58	9
10607 RAMPRASAD RAI RURAL MUNICIPALITY	281	89	105	75	12
10608 HATUWAGADHI RURAL MUNICIPALITY	365	245	56	57	7
10609 AAMCHOWK RURAL MUNICIPALITY	365	172	193	0	326

1) NSIC stands for Nepal Standard Industrial Classification.

2) Establishments which belong to Section O, T, or U of NSIC are not surveyed.

Table 1-1 Number of Establishments by Section of Industrial Classification, Size of Persons Engaged and Local Unit.

District and Local Unit	Section of NSIC ¹⁾				
	Total ²⁾				
	Size of Persons Engaged				
	Total	1 person	2 person	3 to 9 persons	10 persons or more
Dhankuta District	5,997	2,579	2,007	1,236	175
10701 MAHALAXMI MUNICIPALITY	748	452	181	96	19
10702 PAKHRIBAS MUNICIPALITY	576	214	173	172	17
10703 CHHATHAR JORPATI RURAL MUNICIPALITY	552	218	194	122	18
10704 DHANKUTA MUNICIPALITY	2,430	891	914	548	77
10705 SAHIDBHUMI RURAL MUNICIPALITY	388	179	133	66	10
10706 SANGURIGADHI RURAL MUNICIPALITY	587	283	169	118	17
10707 CHAUBISE RURAL MUNICIPALITY	716	342	243	114	17
Terhathum District	3,412	1,535	1,091	650	136
10801 AATHARAI RURAL MUNICIPALITY	454	149	182	86	37
10802 PHEDAP RURAL MUNICIPALITY	328	131	130	55	12
10803 MENCHHAYAYEM RURAL MUNICIPALITY	267	120	85	54	8
10804 MYANGLUNG MUNICIPALITY	1,249	638	379	198	34
10805 LALIGURANS MUNICIPALITY	650	258	215	147	30
10806 CHHATHAR RURAL MUNICIPALITY	464	239	100	110	15
Panchthar District	5,437	2,403	1,972	874	188
10901 YANGBARAK RURAL MUNICIPALITY	561	234	248	61	18
10902 HILIHAN RURAL MUNICIPALITY	612	350	189	58	15
10903 FALELUNG RURAL MUNICIPALITY	565	157	231	157	20
10904 PHIDIM MUNICIPALITY	1,663	703	564	322	74
10905 FALGUNANDA RURAL MUNICIPALITY	549	262	200	68	19
10906 KUMMAYAK RURAL MUNICIPALITY	408	186	148	62	12
10907 TUMBEWA RURAL MUNICIPALITY	306	188	74	36	8
10908 MIKLAJUNG RURAL MUNICIPALITY	773	323	318	110	22
Ilam District	9,661	4,359	3,148	1,777	377
11001 MAI JOGMAI RURAL MUNICIPALITY	552	340	126	64	22
11002 SANDAKPUR RURAL MUNICIPALITY	467	195	171	87	14
11003 ILAM MUNICIPALITY	2,757	1,384	796	480	97
11004 DEUMAI MUNICIPALITY	988	312	385	252	39
11005 FAKFOKATHUM RURAL MUNICIPALITY	608	211	265	105	27
11006 MANGSEBUNG RURAL MUNICIPALITY	413	128	164	104	17
11007 CHULACHULI RURAL MUNICIPALITY	447	188	126	114	19
11008 MAI MUNICIPALITY	798	401	277	95	25
11009 SURYODAYA MUNICIPALITY	2,239	997	718	420	104
11010 RONG RURAL MUNICIPALITY	392	203	120	56	13
Jhapa District	38,789	15,971	13,892	7,548	1,378
11101 MECHINAGAR MUNICIPALITY	5,886	2,764	1,976	917	229
11102 BUDDHASHANTI RURAL MUNICIPALITY	1,961	1,031	649	232	49
11103 ARJUNDHARA MUNICIPALITY	2,589	1,136	929	430	94
11104 KANKAI MUNICIPALITY	2,301	1,063	812	369	57
11105 SHIVASATAKSHI MUNICIPALITY	2,214	1,008	697	441	68
11106 KAMAL RURAL MUNICIPALITY	1,359	549	568	201	41
11107 DAMAK MUNICIPALITY	5,891	1,714	2,325	1,621	231
11108 GAURADHA MUNICIPALITY	1,842	828	609	356	49
11109 GAURIGANJ RURAL MUNICIPALITY	1,017	446	362	183	26
11110 JHAPA RURAL MUNICIPALITY	867	427	280	141	19
11111 BARHADASHI RURAL MUNICIPALITY	1,038	459	390	150	39
11112 BIRTAMOD MUNICIPALITY	6,514	2,251	2,389	1,615	259
11113 HALDIBARI RURAL MUNICIPALITY	1,064	497	413	110	44
11114 BHADRAPUR MUNICIPALITY	3,125	1,195	1,182	618	130
11115 KACHANAKAWAL RURAL MUNICIPALITY	1,121	603	311	164	43

1) NSIC stands for Nepal Standard Industrial Classification.

2) Establishments which belong to Section O, T, or U of NSIC are not surveyed.

Table 1-1 Number of Establishments by Section of Industrial Classification, Size of Persons Engaged and Local Unit.

District and Local Unit	Section of NSIC ¹⁾				
	Total ²⁾				
	Size of Persons Engaged				
	Total	1 person	2 person	3 to 9 persons	10 persons or more
Morang District	35,247	14,277	12,315	7,256	1,399
11201 MIKLAJUNG RURAL MUNICIPALITY	856	417	283	131	25
11202 LETANG MUNICIPALITY	1,129	366	445	283	35
11203 KERABARI RURAL MUNICIPALITY	1,035	638	258	112	27
11204 SUNDARHARAICHA MUNICIPALITY	3,198	1,260	1,135	706	97
11205 BELBARI MUNICIPALITY	2,758	1,466	855	364	73
11206 KANEPOKHARI RURAL MUNICIPALITY	1,119	332	478	275	34
11207 PATHARI SHANISHCHARE MUNICIPALITY	2,489	961	943	525	60
11208 URLABARI MUNICIPALITY	2,793	874	1,172	671	76
11209 RATUWAMAI MUNICIPALITY	1,682	771	602	272	37
11210 SUNWARSHI MUNICIPALITY	956	379	360	202	15
11211 RANGELI MUNICIPALITY	1,390	514	525	301	50
11212 GRAMTHAN RURAL MUNICIPALITY	1,176	465	454	218	39
11213 BUDHIGANGA RURAL MUNICIPALITY	1,537	714	474	236	113
11214 BIRATNAGAR METROPOLITIAN CITY	10,392	3,860	3,357	2,547	628
11215 KATAHARI RURAL MUNICIPALITY	1,012	463	357	135	57
11216 DHANAPALTHAN RURAL MUNICIPALITY	1,001	480	351	151	19
11217 JAHADA RURAL MUNICIPALITY	724	317	266	127	14
Sunsari District	31,536	11,513	11,392	7,375	1,256
11301 DHARAN SUB-METROPOLITIAN CITY	8,433	2,510	3,072	2,456	395
11302 BARAHAKSHETRA MUNICIPALITY	2,246	919	907	355	65
11303 KOSHI RURAL MUNICIPALITY	1,023	536	302	164	21
11304 BHOKRAHA NARASINHA RURAL MUNICIPALITY	733	466	153	91	23
11305 RAMDHUNI MUNICIPALITY	1,968	757	648	492	71
11306 ITAHARI SUB-METROPOLITIAN CITY	8,757	2,823	3,366	2,199	369
11307 DUHABI MUNICIPALITY	2,176	832	793	430	121
11308 GADHI RURAL MUNICIPALITY	679	256	250	157	16
11309 INARUWA MUNICIPALITY	2,557	1,040	851	572	94
11310 HARINAGAR RURAL MUNICIPALITY	1,014	451	377	160	26
11311 DEWANGUNJ RURAL MUNICIPALITY	863	491	243	115	14
11312 BARJU RURAL MUNICIPALITY	1,087	432	430	184	41
Udayapur District	11,515	5,092	4,314	1,778	331
11401 BELAKA MUNICIPALITY	1,453	679	550	190	34
11402 CHAUDANDIGADHI MUNICIPALITY	1,602	655	616	272	59
11403 TRIYUGA MUNICIPALITY	4,169	1,615	1,678	735	141
11404 RAUTAMAI RURAL MUNICIPALITY	623	351	166	85	21
11405 LIMCHUNBUNG RURAL MUNICIPALITY	267	115	107	40	5
11406 TAPLI RURAL MUNICIPALITY	373	195	120	51	7
11407 KATARI MUNICIPALITY	2,216	999	851	320	46
11408 UDAYAPURGADHI RURAL MUNICIPALITY	812	483	226	85	18

1) NSIC stands for Nepal Standard Industrial Classification.

2) Establishments which belong to Section O, T, or U of NSIC are not surveyed.

Table 1-1 Number of Establishments by Section of Industrial Classification, Size of Persons Engaged and Local Unit.

District and Local Unit	Section of NSIC ¹⁾				
	A				
	Agriculture, forestry and fishing ²⁾				
	Size of Persons Engaged				
	Total	1 person	2 person	3 to 9 persons	10 persons or more
Province 1					
Total	4,406	1,682	1,201	1,228	295
Metropolitan City	23	2	6	14	1
Sub-Metropolitan City	110	14	37	50	9
Municipality	2,169	760	589	698	122
Rural Municipality	2,104	906	569	466	163
101 Taplejung District					
Total	284	150	83	48	3
Municipality	34	16	4	14	0
Rural Municipality	250	134	79	34	3
102 Sankhuwasabha District					
Total	397	158	62	127	50
Municipality	263	116	44	75	28
Rural Municipality	134	42	18	52	22
103 Solukhumbu District					
Total	83	1	7	27	48
Municipality	18	1	3	5	9
Rural Municipality	65	0	4	22	39
104 Okhaldhunga District					
Total	168	26	31	56	55
Municipality	40	7	9	14	10
Rural Municipality	128	19	22	42	45
105 Khotang District					
Total	509	262	195	46	6
Municipality	153	115	24	14	0
Rural Municipality	356	147	171	32	6
106 Bhojpur District					
Total	335	277	26	30	2
Municipality	109	83	9	16	1
Rural Municipality	226	194	17	14	1
107 Dhankuta District					
Total	388	195	109	81	3
Municipality	234	91	87	54	2
Rural Municipality	154	104	22	27	1

1) NSIC stands for Nepal Standard Industrial Classification.

2) Registered establishments only.

Table 1-1 Number of Establishments by Section of Industrial Classification, Size of Persons Engaged and Local Unit.

District and Local Unit	Section of NSIC ¹⁾				
	A				
	Agriculture, forestry and fishing ²⁾				
	Size of Persons Engaged				
	Total	1 person	2 person	3 to 9 persons	10 persons or more
108 Terhathum District					
Total	256	122	50	78	6
Municipality	95	35	21	38	1
Rural Municipality	161	87	29	40	5
109 Panchthar District					
Total	109	54	38	15	2
Municipality	11	9	0	1	1
Rural Municipality	98	45	38	14	1
110 Ilam District					
Total	225	38	62	107	18
Municipality	136	22	34	71	9
Rural Municipality	89	16	28	36	9
111 Jhapa District					
Total	436	56	112	205	63
Municipality	303	41	76	147	39
Rural Municipality	133	15	36	58	24
112 Morang District					
Total	290	37	72	160	21
Metropolitan City	23	2	6	14	1
Municipality	190	25	50	100	15
Rural Municipality	77	10	16	46	5
113 Sunsari District					
Total	318	53	116	135	14
Sub-Metropolitan City	110	14	37	50	9
Municipality	118	33	38	44	3
Rural Municipality	90	6	41	41	2
114 Udayapur District					
Total	608	253	238	113	4
Municipality	465	166	190	105	4
Rural Municipality	143	87	48	8	0

1) NSIC stands for Nepal Standard Industrial Classification.

2) Registered establishments only.

Table 1-1 Number of Establishments by Section of Industrial Classification, Size of Persons Engaged and Local Unit.

District and Local Unit	Section of NSIC ¹⁾				
	A				
	Agriculture, forestry and fishing ²⁾				
	Size of Persons Engaged				
Total	1 person	2 person	3 to 9 persons	10 persons or more	
Taplejung District	284	150	83	48	3
10101 PHAKTANLUNG RURAL MUNICIPALITY	121	62	50	8	1
10102 MIKWAKHOLA RURAL MUNICIPALITY	33	26	3	4	0
10103 MERINGDEN RURAL MUNICIPALITY	11	2	4	3	2
10104 MAIWAKHOLA RURAL MUNICIPALITY	7	2	3	2	0
10105 AATHARAI TRIBENI RURAL MUNICIPALITY	31	15	7	9	0
10106 PHUNGLING MUNICIPALITY	34	16	4	14	0
10107 PATHIBHARA YANGBARAK RURAL MUNICIPALITY	22	11	6	5	0
10108 SIRJANGA RURAL MUNICIPALITY	16	10	5	1	0
10109 SIDINGBA RURAL MUNICIPALITY	9	6	1	2	0
Sankhuwasabha District	397	158	62	127	50
10201 BHOTKHOLA RURAL MUNICIPALITY	17	0	0	10	7
10202 MAKALU RURAL MUNICIPALITY	42	23	1	18	0
10203 SILICHONG RURAL MUNICIPALITY	37	0	0	22	15
10204 CHICHILA RURAL MUNICIPALITY	20	4	14	2	0
10205 SABHAPOKHARI RURAL MUNICIPALITY	18	15	3	0	0
10206 KHANDABARI MUNICIPALITY	63	10	10	30	13
10207 PANCHAKHAPAN MUNICIPALITY	49	33	11	5	0
10208 CHAINAPUR MUNICIPALITY	69	50	7	11	1
10209 MADI MUNICIPALITY	36	20	9	7	0
10210 DHARMADEVI MUNICIPALITY	46	3	7	22	14
Solukhumbu District	83	1	7	27	48
10301 KHUMBU PASANGLHAMU RURAL MUNICIPALITY	1	0	0	1	0
10302 MAHAKULUNG RURAL MUNICIPALITY	5	0	1	3	1
10303 SOTANG RURAL MUNICIPALITY	8	0	0	3	5
10304 MAPYA DHUDHAKOSHI RURAL MUNICIPALITY	5	0	1	4	0
10305 THULUNG DHUDHA KOSHI RURAL MUNICIPALITY	21	0	0	6	15
10306 NECHA SALYAN RURAL MUNICIPALITY	22	0	2	5	15
10307 SOLU DHUDHAKUNDA MUNICIPALITY	18	1	3	5	9
10308 LIKHU PIKE RURAL MUNICIPALITY	3	0	0	0	3
Okhaldhunga District	168	26	31	56	55
10401 CHISHANKHU GADHI RURAL MUNICIPALITY	24	0	3	3	18
10402 SIDDHICHARAN MUNICIPALITY	40	7	9	14	10
10403 MOLUNG RURAL MUNICIPALITY	27	8	7	6	6
10404 KHIJI DEMBA RURAL MUNICIPALITY	16	0	1	6	9
10405 LIKHU RURAL MUNICIPALITY	4	0	2	1	1
10406 CHAMPADEVI RURAL MUNICIPALITY	5	5	0	0	0
10407 SUNKOSHI RURAL MUNICIPALITY	31	6	6	14	5
10408 MANEBHANJYANG RURAL MUNICIPALITY	21	0	3	12	6
Khotang District	509	262	195	46	6
10501 KEPILASGADHI RURAL MUNICIPALITY	31	1	27	3	0
10502 AISELUKHARKA RURAL MUNICIPALITY	25	9	4	8	4
10503 RAWA BESHI RURAL MUNICIPALITY	35	17	13	5	0
10504 HALESI TUWACHUNG MUNICIPALITY	55	46	5	4	0
10505 DIKTEL RUPAKOT MAJHUWAGADHI MUNICIPALITY	98	69	19	10	0
10506 SAKELA RURAL MUNICIPALITY	37	22	7	6	2
10507 DIPRUNG CHUICHUMMA RURAL MUNICIPALITY	94	78	10	6	0
10508 KHOTEHANG RURAL MUNICIPALITY	66	17	47	2	0
10509 JANTE DHUNGA RURAL MUNICIPALITY	33	3	29	1	0
10510 BARAHA POKHARI RURAL MUNICIPALITY	35	0	34	1	0
Bhojpur District	335	277	26	30	2
10601 SHADANANDA MUNICIPALITY	31	28	1	2	0
10602 SALPA SILICHHO RURAL MUNICIPALITY	0	0	0	0	0
10603 TEMKE MAIYUNG RURAL MUNICIPALITY	30	29	0	1	0
10604 BHOJPUR MUNICIPALITY	78	55	8	14	1
10605 ARUN RURAL MUNICIPALITY	45	37	1	7	0
10606 PAUWA DUNMA RURAL MUNICIPALITY	78	64	11	3	0
10607 RAMPRASAD RAI RURAL MUNICIPALITY	32	27	1	3	1
10608 HATUWAGADHI RURAL MUNICIPALITY	25	22	3	0	0
10609 AAMCHOWK RURAL MUNICIPALITY	16	15	1	0	0

1) NSIC stands for Nepal Standard Industrial Classification.

2) Registered establishments only.

Table 1-1 Number of Establishments by Section of Industrial Classification, Size of Persons Engaged and Local Unit.

District and Local Unit	Section of NSIC ¹⁾				
	A				
	Agriculture, forestry and fishing ²⁾				
	Size of Persons Engaged				
	Total	1 person	2 person	3 to 9 persons	10 persons or more
Dhankuta District	388	195	109	81	3
10701 MAHALAXMI MUNICIPALITY	120	61	47	12	0
10702 PAKHRIBAS MUNICIPALITY	8	2	1	5	0
10703 CHHATHAR JORPATI RURAL MUNICIPALITY	29	7	3	18	1
10704 DHANKUTA MUNICIPALITY	106	28	39	37	2
10705 SAHIDBHUMI RURAL MUNICIPALITY	9	4	4	1	0
10706 SANGURIGADHI RURAL MUNICIPALITY	58	48	5	5	0
10707 CHAUBISE RURAL MUNICIPALITY	58	45	10	3	0
Terhathum District	256	122	50	78	6
10801 AATHARAI RURAL MUNICIPALITY	37	19	9	4	5
10802 PHEDAP RURAL MUNICIPALITY	31	24	3	4	0
10803 MENCHHAYAYEM RURAL MUNICIPALITY	29	14	8	7	0
10804 MYANGLUNG MUNICIPALITY	40	12	7	21	0
10805 LALIGURANS MUNICIPALITY	55	23	14	17	1
10806 CHHATHAR RURAL MUNICIPALITY	64	30	9	25	0
Panchthar District	109	54	38	15	2
10901 YANGBARAK RURAL MUNICIPALITY	7	0	6	1	0
10902 HILIHAN RURAL MUNICIPALITY	12	11	0	1	0
10903 FALELUNG RURAL MUNICIPALITY	14	6	2	5	1
10904 PHIDIM MUNICIPALITY	11	9	0	1	1
10905 FALGUNANDA RURAL MUNICIPALITY	8	3	4	1	0
10906 KUMMAYAK RURAL MUNICIPALITY	29	3	25	1	0
10907 TUMBEWA RURAL MUNICIPALITY	12	11	0	1	0
10908 MIKLAJUNG RURAL MUNICIPALITY	16	11	1	4	0
Ilam District	225	38	62	107	18
11001 MAI JOGMAI RURAL MUNICIPALITY	17	6	4	3	4
11002 SANDAKPUR RURAL MUNICIPALITY	13	2	3	7	1
11003 ILAM MUNICIPALITY	35	9	16	9	1
11004 DEUMAI MUNICIPALITY	31	5	3	21	2
11005 FAKFOKATHUM RURAL MUNICIPALITY	19	2	9	8	0
11006 MANGSEBUNG RURAL MUNICIPALITY	9	0	2	4	3
11007 CHULACHULI RURAL MUNICIPALITY	25	4	9	12	0
11008 MAI MUNICIPALITY	29	5	8	12	4
11009 SURYODAYA MUNICIPALITY	41	3	7	29	2
11010 RONG RURAL MUNICIPALITY	6	2	1	2	1
Jhapa District	436	56	112	205	63
11101 MECHINAGAR MUNICIPALITY	90	14	23	35	18
11102 BUDDHASHANTI RURAL MUNICIPALITY	20	5	6	6	3
11103 ARJUNDHARA MUNICIPALITY	37	9	10	16	2
11104 KANKAI MUNICIPALITY	22	0	4	15	3
11105 SHIVASATAKSHI MUNICIPALITY	25	0	10	12	3
11106 KAMAL RURAL MUNICIPALITY	26	0	8	17	1
11107 DAMAK MUNICIPALITY	42	5	8	25	4
11108 GAURADHA MUNICIPALITY	28	2	11	13	2
11109 GAURIGANJ RURAL MUNICIPALITY	7	2	1	3	1
11110 JHAPA RURAL MUNICIPALITY	19	1	7	11	0
11111 BARHADASHI RURAL MUNICIPALITY	23	2	6	10	5
11112 BIRTAMOD MUNICIPALITY	49	11	10	24	4
11113 HALDIBARI RURAL MUNICIPALITY	25	4	7	8	6
11114 BHADRAPUR MUNICIPALITY	10	0	0	7	3
11115 KACHANAKAWAL RURAL MUNICIPALITY	13	1	1	3	8

1) NSIC stands for Nepal Standard Industrial Classification.

2) Registered establishments only.

Table 1-1 Number of Establishments by Section of Industrial Classification, Size of Persons Engaged and Local Unit.

District and Local Unit	Section of NSIC ¹⁾				
	A				
	Agriculture, forestry and fishing ²⁾				
	Size of Persons Engaged				
	Total	1 person	2 person	3 to 9 persons	10 persons or more
Morang District	290	37	72	160	21
11201 MIKLAJUNG RURAL MUNICIPALITY	10	2	2	6	0
11202 LETANG MUNICIPALITY	22	4	9	9	0
11203 KERABARI RURAL MUNICIPALITY	9	5	3	1	0
11204 SUNDARHARAICHA MUNICIPALITY	35	2	12	19	2
11205 BELBARI MUNICIPALITY	10	4	1	2	3
11206 KANEPOKHARI RURAL MUNICIPALITY	10	0	2	8	0
11207 PATHARI SHANISHCHARE MUNICIPALITY	20	2	4	14	0
11208 URLABARI MUNICIPALITY	30	3	6	17	4
11209 RATUWAMAI MUNICIPALITY	11	8	1	2	0
11210 SUNWARSHI MUNICIPALITY	6	1	2	3	0
11211 RANGELI MUNICIPALITY	56	1	15	34	6
11212 GRAMTHAN RURAL MUNICIPALITY	10	1	2	7	0
11213 BUDHIGANGA RURAL MUNICIPALITY	18	0	2	14	2
11214 BIRATNAGAR METROPOLITIAN CITY	23	2	6	14	1
11215 KATAHARI RURAL MUNICIPALITY	2	0	0	0	2
11216 DHANAPALTHAN RURAL MUNICIPALITY	8	0	3	4	1
11217 JAHADA RURAL MUNICIPALITY	10	2	2	6	0
Sunsari District	318	53	116	135	14
11301 DHARAN SUB-METROPOLITIAN CITY	55	6	18	24	7
11302 BARAHAKSHETRA MUNICIPALITY	20	2	6	11	1
11303 KOSHI RURAL MUNICIPALITY	9	1	2	6	0
11304 BHOKRAHA NARASINHA RURAL MUNICIPALITY	10	1	1	6	2
11305 RAMDHUNI MUNICIPALITY	35	13	8	13	1
11306 ITAHARI SUB-METROPOLITIAN CITY	55	8	19	26	2
11307 DUHABI MUNICIPALITY	21	5	7	8	1
11308 GADHI RURAL MUNICIPALITY	7	0	4	3	0
11309 INARUWA MUNICIPALITY	42	13	17	12	0
11310 HARINAGAR RURAL MUNICIPALITY	3	0	2	1	0
11311 DEWANGUNJ RURAL MUNICIPALITY	41	1	25	15	0
11312 BARJU RURAL MUNICIPALITY	20	3	7	10	0
Udayapur District	608	253	238	113	4
11401 BELAKA MUNICIPALITY	92	33	28	29	2
11402 CHAUDANDIGADHI MUNICIPALITY	95	25	46	23	1
11403 TRIYUGA MUNICIPALITY	169	44	80	44	1
11404 RAUTAMAI RURAL MUNICIPALITY	20	14	6	0	0
11405 LIMCHUNBUNG RURAL MUNICIPALITY	13	5	7	1	0
11406 TAPLI RURAL MUNICIPALITY	45	23	18	4	0
11407 KATARI MUNICIPALITY	109	64	36	9	0
11408 UDAYAPURGADHI RURAL MUNICIPALITY	65	45	17	3	0

1) NSIC stands for Nepal Standard Industrial Classification.

2) Registered establishments only.

Table 1-1 Number of Establishments by Section of Industrial Classification, Size of Persons Engaged and Local Unit.

District and Local Unit	Section of NSIC ¹⁾				
	C				
	Manufacturing				
	Size of Persons Engaged				
	Total	1 person	2 person	3 to 9 persons	10 persons or more
Province 1					
Total	19,380	6,902	6,023	5,569	886
Metropolitan City	1,125	263	283	462	117
Sub-Metropolitan City	1,959	446	526	856	131
Municipality	10,634	3,584	3,340	3,255	455
Rural Municipality	5,662	2,609	1,874	996	183
101 Taplejung District					
Total	442	255	128	58	1
Municipality	142	62	43	36	1
Rural Municipality	300	193	85	22	0
102 Sankhuwasabha District					
Total	604	238	225	124	17
Municipality	506	194	188	110	14
Rural Municipality	98	44	37	14	3
103 Solukhumbu District					
Total	233	67	109	51	6
Municipality	84	26	29	28	1
Rural Municipality	149	41	80	23	5
104 Okhaldhunga District					
Total	367	157	140	63	7
Municipality	98	31	37	27	3
Rural Municipality	269	126	103	36	4
105 Khotang District					
Total	489	325	135	27	2
Municipality	208	119	67	21	1
Rural Municipality	281	206	68	6	1
106 Bhojpur District					
Total	428	218	148	62	0
Municipality	207	89	71	47	0
Rural Municipality	221	129	77	15	0
107 Dhankuta District					
Total	683	307	200	167	9
Municipality	475	202	129	137	7
Rural Municipality	208	105	71	30	2

1) NSIC stands for Nepal Standard Industrial Classification.

Table 1-1 Number of Establishments by Section of Industrial Classification, Size of Persons Engaged and Local Unit.

District and Local Unit	Section of NSIC ¹⁾				
	C				
	Manufacturing				
	Size of Persons Engaged				
	Total	1 person	2 person	3 to 9 persons	10 persons or more
108 Terhathum District					
Total	530	300	145	78	7
Municipality	338	205	72	55	6
Rural Municipality	192	95	73	23	1
109 Panchthar District					
Total	688	335	239	104	10
Municipality	178	76	49	44	9
Rural Municipality	510	259	190	60	1
110 Ilam District					
Total	1,309	552	438	265	54
Municipality	809	299	266	192	52
Rural Municipality	500	253	172	73	2
111 Jhapa District					
Total	4,318	1,307	1,332	1,417	262
Municipality	3,267	919	977	1,152	219
Rural Municipality	1,051	388	355	265	43
112 Morang District					
Total	4,081	1,127	1,239	1,423	292
Metropolitan City	1,125	263	283	462	117
Municipality	1,976	563	671	682	60
Rural Municipality	980	301	285	279	115
113 Sunsari District					
Total	3,836	1,094	1,112	1,422	208
Sub-Metropolitan City	1,959	446	526	856	131
Municipality	1,248	370	375	432	71
Rural Municipality	629	278	211	134	6
114 Udayapur District					
Total	1,372	620	433	308	11
Municipality	1,098	429	366	292	11
Rural Municipality	274	191	67	16	0

1) NSIC stands for Nepal Standard Industrial Classification.

Table 1-1 Number of Establishments by Section of Industrial Classification, Size of Persons Engaged and Local Unit.

District and Local Unit	Section of NSIC ¹⁾				
	C				
	Manufacturing				
	Size of Persons Engaged				
	Total	1 person	2 person	3 to 9 persons	10 persons or more
Taplejung District	442	255	128	58	1
10101 PHAKTANLUNG RURAL MUNICIPALITY	51	32	15	4	0
10102 MIKWAKHOLA RURAL MUNICIPALITY	27	19	3	5	0
10103 MERINGDEN RURAL MUNICIPALITY	26	19	7	0	0
10104 MAIWAKHOLA RURAL MUNICIPALITY	51	41	9	1	0
10105 AATHARAI TRIBENI RURAL MUNICIPALITY	42	33	7	2	0
10106 PHUNGLING MUNICIPALITY	142	62	43	36	1
10107 PATHIBHARA YANGBARAK RURAL MUNICIPALITY	54	27	23	4	0
10108 SIRJANGA RURAL MUNICIPALITY	31	15	13	3	0
10109 SIDINGBA RURAL MUNICIPALITY	18	7	8	3	0
Sankhuwasabha District	604	238	225	124	17
10201 BHOTKHOLA RURAL MUNICIPALITY	4	1	2	1	0
10202 MAKALU RURAL MUNICIPALITY	15	9	5	1	0
10203 SILICHONG RURAL MUNICIPALITY	42	20	10	9	3
10204 CHICHILA RURAL MUNICIPALITY	17	8	8	1	0
10205 SABHAPOKHARI RURAL MUNICIPALITY	20	6	12	2	0
10206 KHANDABARI MUNICIPALITY	208	33	93	73	9
10207 PANCHAKHAPAN MUNICIPALITY	89	53	27	8	1
10208 CHAINAPUR MUNICIPALITY	99	44	39	16	0
10209 MADI MUNICIPALITY	34	19	10	4	1
10210 DHARMADEVI MUNICIPALITY	76	45	19	9	3
Solukhumbu District	233	67	109	51	6
10301 KHUMBU PASANGLHAMU RURAL MUNICIPALITY	20	6	7	7	0
10302 MAHAKULUNG RURAL MUNICIPALITY	38	12	19	5	2
10303 SOTANG RURAL MUNICIPALITY	24	10	14	0	0
10304 MAPYA DHUDHAKOSHI RURAL MUNICIPALITY	13	2	10	1	0
10305 THULUNG DHUDHA KOSHI RURAL MUNICIPALITY	13	5	5	2	1
10306 NECHA SALLYAN RURAL MUNICIPALITY	36	6	22	8	0
10307 SOLU DHUDHAKUNDA MUNICIPALITY	84	26	29	28	1
10308 LIKHU PIKE RURAL MUNICIPALITY	5	0	3	0	2
Okhaldhunga District	367	157	140	63	7
10401 CHISHANKHU GADHI RURAL MUNICIPALITY	28	4	12	12	0
10402 SIDDHICHARAN MUNICIPALITY	98	31	37	27	3
10403 MOLUNG RURAL MUNICIPALITY	95	53	33	7	2
10404 KHIJI DEMBA RURAL MUNICIPALITY	30	14	11	4	1
10405 LIKHU RURAL MUNICIPALITY	31	9	21	0	1
10406 CHAMPADEVI RURAL MUNICIPALITY	11	6	5	0	0
10407 SUNKOSHI RURAL MUNICIPALITY	37	27	8	2	0
10408 MANEBHANJYANG RURAL MUNICIPALITY	37	13	13	11	0
Khotang District	489	325	135	27	2
10501 KEPILASGADHI RURAL MUNICIPALITY	25	14	10	1	0
10502 AISELUKHARKA RURAL MUNICIPALITY	29	22	5	2	0
10503 RAWA BESHI RURAL MUNICIPALITY	24	18	6	0	0
10504 HALESI TUWACHUNG MUNICIPALITY	42	21	15	6	0
10505 DIKTEL RUPAKOT MAJHUWAGADHI MUNICIPALITY	166	98	52	15	1
10506 SAKELA RURAL MUNICIPALITY	40	29	10	1	0
10507 DIPRUNG CHUICHUMMA RURAL MUNICIPALITY	39	24	13	1	1
10508 KHOTEHANG RURAL MUNICIPALITY	72	58	13	1	0
10509 JANTE DHUNGA RURAL MUNICIPALITY	24	19	5	0	0
10510 BARAHA POKHARI RURAL MUNICIPALITY	28	22	6	0	0
Bhojpur District	428	218	148	62	0
10601 SHADANANDA MUNICIPALITY	64	41	14	9	0
10602 SALPA SILICHHO RURAL MUNICIPALITY	10	5	4	1	0
10603 TEMKE MAIYUNG RURAL MUNICIPALITY	51	35	15	1	0
10604 BHOJPUR MUNICIPALITY	143	48	57	38	0
10605 ARUN RURAL MUNICIPALITY	32	11	17	4	0
10606 PAUWA DUNMA RURAL MUNICIPALITY	34	21	11	2	0
10607 RAMPRASAD RAI RURAL MUNICIPALITY	27	16	9	2	0
10608 HATUWAGADHI RURAL MUNICIPALITY	23	10	10	3	0
10609 AAMCHOWK RURAL MUNICIPALITY	44	31	11	2	0

1) NSIC stands for Nepal Standard Industrial Classification.

Table 1-1 Number of Establishments by Section of Industrial Classification, Size of Persons Engaged and Local Unit.

District and Local Unit	Section of NSIC ¹⁾				
	C				
	Manufacturing				
	Size of Persons Engaged				
	Total	1 person	2 person	3 to 9 persons	10 persons or more
Dhankuta District	683	307	200	167	9
10701 MAHALAXMI MUNICIPALITY	92	64	16	12	0
10702 PAKHRIBAS MUNICIPALITY	83	31	28	24	0
10703 CHHATHAR JORPATI RURAL MUNICIPALITY	62	31	17	12	2
10704 DHANKUTA MUNICIPALITY	300	107	85	101	7
10705 SAHIDBHUMI RURAL MUNICIPALITY	34	12	16	6	0
10706 SANGURIGADHI RURAL MUNICIPALITY	35	23	10	2	0
10707 CHAUBISE RURAL MUNICIPALITY	77	39	28	10	0
Terhathum District	530	300	145	78	7
10801 AATHARAI RURAL MUNICIPALITY	60	25	28	7	0
10802 PHEDAP RURAL MUNICIPALITY	45	21	23	1	0
10803 MENCHHAYAYEM RURAL MUNICIPALITY	28	17	9	1	1
10804 MYANGLUNG MUNICIPALITY	273	180	51	37	5
10805 LALIGURANS MUNICIPALITY	65	25	21	18	1
10806 CHHATHAR RURAL MUNICIPALITY	59	32	13	14	0
Panchthar District	688	335	239	104	10
10901 YANGBARAK RURAL MUNICIPALITY	73	43	27	2	1
10902 HILIHAN RURAL MUNICIPALITY	85	41	33	11	0
10903 FALELUNG RURAL MUNICIPALITY	81	20	41	20	0
10904 PHIDIM MUNICIPALITY	178	76	49	44	9
10905 FALGUNANDA RURAL MUNICIPALITY	80	44	30	6	0
10906 KUMMAYAK RURAL MUNICIPALITY	48	33	12	3	0
10907 TUMBEWA RURAL MUNICIPALITY	45	35	9	1	0
10908 MIKLAJUNG RURAL MUNICIPALITY	98	43	38	17	0
Ilam District	1,309	552	438	265	54
11001 MAI JOGMAI RURAL MUNICIPALITY	137	85	37	14	1
11002 SANDAKPUR RURAL MUNICIPALITY	104	47	37	20	0
11003 ILAM MUNICIPALITY	315	118	101	80	16
11004 DEUMAI MUNICIPALITY	196	62	80	50	4
11005 FAKFOKATHUM RURAL MUNICIPALITY	162	68	74	20	0
11006 MANGSEBUNG RURAL MUNICIPALITY	57	31	15	11	0
11007 CHULACHULI RURAL MUNICIPALITY	26	14	6	5	1
11008 MAI MUNICIPALITY	100	60	35	5	0
11009 SURYODAYA MUNICIPALITY	198	59	50	57	32
11010 RONG RURAL MUNICIPALITY	14	8	3	3	0
Jhapa District	4,318	1,307	1,332	1,417	262
11101 MECHINAGAR MUNICIPALITY	600	181	152	191	76
11102 BUDDHASHANTI RURAL MUNICIPALITY	244	98	68	66	12
11103 ARJUNDHARA MUNICIPALITY	262	75	80	91	16
11104 KANKAI MUNICIPALITY	238	61	88	78	11
11105 SHIVASATAKSHI MUNICIPALITY	296	133	70	90	3
11106 KAMAL RURAL MUNICIPALITY	164	50	65	42	7
11107 DAMAK MUNICIPALITY	658	122	230	275	31
11108 GAURADHA MUNICIPALITY	244	77	80	83	4
11109 GAURIGANJ RURAL MUNICIPALITY	109	33	44	31	1
11110 JHAPA RURAL MUNICIPALITY	110	52	39	17	2
11111 BARHADASHI RURAL MUNICIPALITY	150	47	57	42	4
11112 BIRTAMOD MUNICIPALITY	642	171	181	235	55
11113 HALDIBARI RURAL MUNICIPALITY	119	41	45	24	9
11114 BHADRAPUR MUNICIPALITY	327	99	96	109	23
11115 KACHANAKAWAL RURAL MUNICIPALITY	155	67	37	43	8

1) NSIC stands for Nepal Standard Industrial Classification.

Table 1-1 Number of Establishments by Section of Industrial Classification, Size of Persons Engaged and Local Unit.

District and Local Unit	Section of NSIC ¹⁾				
	C				
	Manufacturing				
	Size of Persons Engaged				
	Total	1 person	2 person	3 to 9 persons	10 persons or more
Morang District	4,081	1,127	1,239	1,423	292
11201 MIKLAJUNG RURAL MUNICIPALITY	84	29	36	18	1
11202 LETANG MUNICIPALITY	120	25	56	35	4
11203 KERABARI RURAL MUNICIPALITY	90	48	19	22	1
11204 SUNDARHARAICHA MUNICIPALITY	434	117	126	165	26
11205 BELBARI MUNICIPALITY	260	105	84	68	3
11206 KANEPOKHARI RURAL MUNICIPALITY	137	34	53	48	2
11207 PATHARI SHANISHCHARE MUNICIPALITY	321	84	111	122	4
11208 URLABARI MUNICIPALITY	358	72	137	137	12
11209 RATUWAMAI MUNICIPALITY	221	80	77	63	1
11210 SUNWARSHI MUNICIPALITY	114	37	37	40	0
11211 RANGELI MUNICIPALITY	148	43	43	52	10
11212 GRAMTHAN RURAL MUNICIPALITY	154	47	55	45	7
11213 BUDHIGANGA RURAL MUNICIPALITY	199	38	27	61	73
11214 BIRATNAGAR METROPOLITIAN CITY	1,125	263	283	462	117
11215 KATAHARI RURAL MUNICIPALITY	115	24	34	27	30
11216 DHANAPALTHAN RURAL MUNICIPALITY	118	42	44	31	1
11217 JAHADA RURAL MUNICIPALITY	83	39	17	27	0
Sunsari District	3,836	1,094	1,112	1,422	208
11301 DHARAN SUB-METROPOLITIAN CITY	881	219	228	378	56
11302 BARAHAKSHETRA MUNICIPALITY	309	98	134	73	4
11303 KOSHI RURAL MUNICIPALITY	88	31	31	26	0
11304 BHOKRAHA NARASINHA RURAL MUNICIPALITY	87	41	28	15	3
11305 RAMDHUNI MUNICIPALITY	239	63	57	106	13
11306 ITAHARI SUB-METROPOLITIAN CITY	1,078	227	298	478	75
11307 DUHABI MUNICIPALITY	372	104	98	124	46
11308 GADHI RURAL MUNICIPALITY	102	42	30	30	0
11309 INARUWA MUNICIPALITY	328	105	86	129	8
11310 HARINAGAR RURAL MUNICIPALITY	136	51	53	32	0
11311 DEWANGUNJ RURAL MUNICIPALITY	94	53	29	11	1
11312 BARJU RURAL MUNICIPALITY	122	60	40	20	2
Udayapur District	1,372	620	433	308	11
11401 BELAKA MUNICIPALITY	144	60	58	25	1
11402 CHAUDANDIGADHI MUNICIPALITY	173	55	66	52	0
11403 TRIYUGA MUNICIPALITY	457	114	165	168	10
11404 RAUTAMAI RURAL MUNICIPALITY	68	41	18	9	0
11405 LIMCHUNBUNG RURAL MUNICIPALITY	44	31	13	0	0
11406 TAPLI RURAL MUNICIPALITY	39	33	6	0	0
11407 KATARI MUNICIPALITY	324	200	77	47	0
11408 UDAYAPURGADHI RURAL MUNICIPALITY	123	86	30	7	0

1) NSIC stands for Nepal Standard Industrial Classification.

Table 1-1 Number of Establishments by Section of Industrial Classification, Size of Persons Engaged and Local Unit.

District and Local Unit	Section of NSIC ¹⁾				
	B+D+E+F				
	Mining, Electricity, gas, Water supply & Construction				
	Size of Persons Engaged				
Total	1 person	2 person	3 to 9 persons	10 persons or more	
Province 1					
Total	981	262	182	327	210
Metropolitan City	51	2	10	27	12
Sub-Metropolitan City	68	27	14	20	7
Municipality	454	121	61	154	118
Rural Municipality	408	112	97	126	73
101 Taplejung District					
Total	109	30	30	40	9
Municipality	17	7	2	6	2
Rural Municipality	92	23	28	34	7
102 Sankhuwasabha District					
Total	58	8	5	14	31
Municipality	39	8	5	9	17
Rural Municipality	19	0	0	5	14
103 Solukhumbu District					
Total	18	1	6	7	4
Municipality	3	1	1	1	0
Rural Municipality	15	0	5	6	4
104 Okhaldhunga District					
Total	40	6	10	8	16
Municipality	12	4	2	2	4
Rural Municipality	28	2	8	6	12
105 Khotang District					
Total	43	4	16	15	8
Municipality	12	1	1	4	6
Rural Municipality	31	3	15	11	2
106 Bhojpur District					
Total	11	3	2	2	4
Municipality	6	1	1	0	4
Rural Municipality	5	2	1	2	0
107 Dhankuta District					
Total	61	32	9	12	8
Municipality	26	9	1	8	8
Rural Municipality	35	23	8	4	0

1) NSIC stands for Nepal Standard Industrial Classification.

Table 1-1 Number of Establishments by Section of Industrial Classification, Size of Persons Engaged and Local Unit.

District and Local Unit	Section of NSIC ¹⁾				
	B+D+E+F				
	Mining, Electricity, gas, Water supply & Construction				
	Size of Persons Engaged				
	Total	1 person	2 person	3 to 9 persons	10 persons or more
108 Terhathum District					
Total	69	28	11	21	9
Municipality	35	21	2	8	4
Rural Municipality	34	7	9	13	5
109 Panchthar District					
Total	63	21	11	15	16
Municipality	18	7	1	1	9
Rural Municipality	45	14	10	14	7
110 Ilam District					
Total	38	5	6	15	12
Municipality	23	3	2	10	8
Rural Municipality	15	2	4	5	4
111 Jhapa District					
Total	93	12	15	35	31
Municipality	74	8	11	28	27
Rural Municipality	19	4	4	7	4
112 Morang District					
Total	97	9	12	46	30
Metropolitan City	51	2	10	27	12
Municipality	26	5	2	11	8
Rural Municipality	20	2	0	8	10
113 Sunsari District					
Total	107	35	23	35	14
Sub-Metropolitan City	68	27	14	20	7
Municipality	32	6	8	12	6
Rural Municipality	7	2	1	3	1
114 Udayapur District					
Total	174	68	26	62	18
Municipality	131	40	22	54	15
Rural Municipality	43	28	4	8	3

1) NSIC stands for Nepal Standard Industrial Classification.

Table 1-1 Number of Establishments by Section of Industrial Classification, Size of Persons Engaged and Local Unit.

District and Local Unit	Section of NSIC ¹⁾				
	B+D+E+F				
	Mining, Electricity, gas, Water supply & Construction				
	Size of Persons Engaged				
	Total	1 person	2 person	3 to 9 persons	10 persons or more
Taplejung District	109	30	30	40	9
10101 PHAKTANLUNG RURAL MUNICIPALITY	19	2	11	6	0
10102 MIKWAKHOLA RURAL MUNICIPALITY	12	3	3	4	2
10103 MERINGDEN RURAL MUNICIPALITY	7	1	0	6	0
10104 MAIWAKHOLA RURAL MUNICIPALITY	14	4	4	6	0
10105 AATHARAI TRIBENI RURAL MUNICIPALITY	19	7	0	7	5
10106 PHUNGLING MUNICIPALITY	17	7	2	6	2
10107 PATHIBHARA YANGBARAK RURAL MUNICIPALITY	6	3	2	1	0
10108 SIRJANGA RURAL MUNICIPALITY	12	3	7	2	0
10109 SIDINGBA RURAL MUNICIPALITY	3	0	1	2	0
Sankhuwasabha District	58	8	5	14	31
10201 BHOTKHOLA RURAL MUNICIPALITY	7	0	0	1	6
10202 MAKALU RURAL MUNICIPALITY	0	0	0	0	0
10203 SILICHONG RURAL MUNICIPALITY	10	0	0	4	6
10204 CHICHILA RURAL MUNICIPALITY	1	0	0	0	1
10205 SABHAPOKHARI RURAL MUNICIPALITY	1	0	0	0	1
10206 KHANDABARI MUNICIPALITY	11	0	0	3	8
10207 PANCHAKHAPAN MUNICIPALITY	6	1	2	0	3
10208 CHAINAPUR MUNICIPALITY	11	5	1	2	3
10209 MADI MUNICIPALITY	4	1	1	1	1
10210 DHARMADEVI MUNICIPALITY	7	1	1	3	2
Solukhumbu District	18	1	6	7	4
10301 KHUMBU PASANGLHAMU RURAL MUNICIPALITY	1	0	0	1	0
10302 MAHAKULUNG RURAL MUNICIPALITY	1	0	0	1	0
10303 SOTANG RURAL MUNICIPALITY	0	0	0	0	0
10304 MAPYA DHUDHAKOSHI RURAL MUNICIPALITY	8	0	5	3	0
10305 THULUNG DHUDHA KOSHI RURAL MUNICIPALITY	3	0	0	0	3
10306 NECHA SALYAN RURAL MUNICIPALITY	1	0	0	1	0
10307 SOLU DHUDHAKUNDA MUNICIPALITY	3	1	1	1	0
10308 LIKHU PIKE RURAL MUNICIPALITY	1	0	0	0	1
Okhaldhunga District	40	6	10	8	16
10401 CHISHANKHU GADHI RURAL MUNICIPALITY	0	0	0	0	0
10402 SIDDHICHARAN MUNICIPALITY	12	4	2	2	4
10403 MOLUNG RURAL MUNICIPALITY	7	0	1	1	5
10404 KHIJI DEMBA RURAL MUNICIPALITY	8	1	1	1	5
10405 LIKHU RURAL MUNICIPALITY	11	1	6	3	1
10406 CHAMPADEVI RURAL MUNICIPALITY	0	0	0	0	0
10407 SUNKOSHI RURAL MUNICIPALITY	1	0	0	1	0
10408 MANEBHANJYANG RURAL MUNICIPALITY	1	0	0	0	1
Khotang District	43	4	16	15	8
10501 KEPILASGADHI RURAL MUNICIPALITY	8	0	2	6	0
10502 AISELUKHARKA RURAL MUNICIPALITY	2	0	0	0	2
10503 RAWA BESHI RURAL MUNICIPALITY	2	0	2	0	0
10504 HALESI TUWACHUNG MUNICIPALITY	0	0	0	0	0
10505 DIKTEL RUPAKOT MAJHUWAGADHI MUNICIPALITY	12	1	1	4	6
10506 SAKELA RURAL MUNICIPALITY	6	2	2	2	0
10507 DIPRUNG CHUICHUMMA RURAL MUNICIPALITY	2	0	0	2	0
10508 KHOTEHANG RURAL MUNICIPALITY	10	1	8	1	0
10509 JANTE DHUNGA RURAL MUNICIPALITY	0	0	0	0	0
10510 BARAHA POKHARI RURAL MUNICIPALITY	1	0	1	0	0
Bhojpur District	11	3	2	2	4
10601 SHADANANDA MUNICIPALITY	1	0	1	0	0
10602 SALPA SILICHHO RURAL MUNICIPALITY	0	0	0	0	0
10603 TEMKE MAIYUNG RURAL MUNICIPALITY	1	1	0	0	0
10604 BHOJPUR MUNICIPALITY	5	1	0	0	4
10605 ARUN RURAL MUNICIPALITY	0	0	0	0	0
10606 PAUWA DUNMA RURAL MUNICIPALITY	1	1	0	0	0
10607 RAMPRASAD RAI RURAL MUNICIPALITY	0	0	0	0	0
10608 HATUWAGADHI RURAL MUNICIPALITY	2	0	1	1	0
10609 AAMCHOWK RURAL MUNICIPALITY	1	0	0	1	0

1) NSIC stands for Nepal Standard Industrial Classification.

Table 1-1 Number of Establishments by Section of Industrial Classification, Size of Persons Engaged and Local Unit.

District and Local Unit	Section of NSIC ¹⁾				
	B+D+E+F				
	Mining, Electricity, gas, Water supply & Construction				
	Size of Persons Engaged				
	Total	1 person	2 person	3 to 9 persons	10 persons or more
Dhankuta District	61	32	9	12	8
10701 MAHALAXMI MUNICIPALITY	4	2	0	2	0
10702 PAKHRIBAS MUNICIPALITY	2	1	0	1	0
10703 CHHATHAR JORPATI RURAL MUNICIPALITY	1	0	0	1	0
10704 DHANKUTA MUNICIPALITY	20	6	1	5	8
10705 SAHIDBHUMI RURAL MUNICIPALITY	28	20	6	2	0
10706 SANGURIGADHI RURAL MUNICIPALITY	5	2	2	1	0
10707 CHAUBISE RURAL MUNICIPALITY	1	1	0	0	0
Terhathum District	69	28	11	21	9
10801 AATHARAI RURAL MUNICIPALITY	7	1	1	4	1
10802 PHEDAP RURAL MUNICIPALITY	12	4	5	2	1
10803 MENCHHAYAYEM RURAL MUNICIPALITY	4	1	1	1	1
10804 MYANGLUNG MUNICIPALITY	19	10	0	6	3
10805 LALIGURANS MUNICIPALITY	16	11	2	2	1
10806 CHHATHAR RURAL MUNICIPALITY	11	1	2	6	2
Panchthar District	63	21	11	15	16
10901 YANGBARAK RURAL MUNICIPALITY	6	0	0	3	3
10902 HILIHAN RURAL MUNICIPALITY	8	5	1	1	1
10903 FALELUNG RURAL MUNICIPALITY	20	6	4	7	3
10904 PHIDIM MUNICIPALITY	18	7	1	1	9
10905 FALGUNANDA RURAL MUNICIPALITY	3	0	2	1	0
10906 KUMMAYAK RURAL MUNICIPALITY	4	0	2	2	0
10907 TUMBEWA RURAL MUNICIPALITY	1	1	0	0	0
10908 MIKLAJUNG RURAL MUNICIPALITY	3	2	1	0	0
Ilam District	38	5	6	15	12
11001 MAI JOGMAI RURAL MUNICIPALITY	2	1	0	0	1
11002 SANDAKPUR RURAL MUNICIPALITY	1	0	0	0	1
11003 ILAM MUNICIPALITY	15	3	1	6	5
11004 DEUMAI MUNICIPALITY	0	0	0	0	0
11005 FAKFOKATHUM RURAL MUNICIPALITY	5	0	1	3	1
11006 MANGSEBUNG RURAL MUNICIPALITY	2	0	2	0	0
11007 CHULACHULI RURAL MUNICIPALITY	5	1	1	2	1
11008 MAI MUNICIPALITY	2	0	0	1	1
11009 SURYODAYA MUNICIPALITY	6	0	1	3	2
11010 RONG RURAL MUNICIPALITY	0	0	0	0	0
Jhapa District	93	12	15	35	31
11101 MECHINAGAR MUNICIPALITY	21	4	5	9	3
11102 BUDDHASHANTI RURAL MUNICIPALITY	14	4	4	4	2
11103 ARJUNDHARA MUNICIPALITY	9	0	0	5	4
11104 KANKAI MUNICIPALITY	5	2	0	1	2
11105 SHIVASATAKSHI MUNICIPALITY	2	0	0	1	1
11106 KAMAL RURAL MUNICIPALITY	1	0	0	1	0
11107 DAMAK MUNICIPALITY	12	1	1	5	5
11108 GAURADHA MUNICIPALITY	3	0	0	1	2
11109 GAURIGANJ RURAL MUNICIPALITY	1	0	0	1	0
11110 JHAPA RURAL MUNICIPALITY	0	0	0	0	0
11111 BARHADASHI RURAL MUNICIPALITY	2	0	0	0	2
11112 BIRTAMOD MUNICIPALITY	15	0	4	5	6
11113 HALDIBARI RURAL MUNICIPALITY	0	0	0	0	0
11114 BHADRAPUR MUNICIPALITY	7	1	1	1	4
11115 KACHANAKAWAL RURAL MUNICIPALITY	1	0	0	1	0

1) NSIC stands for Nepal Standard Industrial Classification.

Table 1-1 Number of Establishments by Section of Industrial Classification, Size of Persons Engaged and Local Unit.

District and Local Unit	Section of NSIC ¹⁾				
	B+D+E+F				
	Mining, Electricity, gas, Water supply & Construction				
	Size of Persons Engaged				
	Total	1 person	2 person	3 to 9 persons	10 persons or more
Morang District	97	9	12	46	30
11201 MIKLAJUNG RURAL MUNICIPALITY	2	0	0	1	1
11202 LETANG MUNICIPALITY	4	1	0	1	2
11203 KERABARI RURAL MUNICIPALITY	6	1	0	2	3
11204 SUNDARHARAICHA MUNICIPALITY	11	1	2	5	3
11205 BELBARI MUNICIPALITY	2	1	0	1	0
11206 KANEPOKHARI RURAL MUNICIPALITY	0	0	0	0	0
11207 PATHARI SHANISHCHARE MUNICIPALITY	0	0	0	0	0
11208 URLABARI MUNICIPALITY	3	1	0	1	1
11209 RATUWAMAI MUNICIPALITY	1	0	0	0	1
11210 SUNWARSHI MUNICIPALITY	3	1	0	2	0
11211 RANGELI MUNICIPALITY	2	0	0	1	1
11212 GRAMTHAN RURAL MUNICIPALITY	2	0	0	1	1
11213 BUDHIGANGA RURAL MUNICIPALITY	7	1	0	3	3
11214 BIRATNAGAR METROPOLITIAN CITY	51	2	10	27	12
11215 KATAHARI RURAL MUNICIPALITY	3	0	0	1	2
11216 DHANAPALTHAN RURAL MUNICIPALITY	0	0	0	0	0
11217 JAHADA RURAL MUNICIPALITY	0	0	0	0	0
Sunsari District	107	35	23	35	14
11301 DHARAN SUB-METROPOLITIAN CITY	47	23	11	9	4
11302 BARAHAKSHETRA MUNICIPALITY	2	0	0	2	0
11303 KOSHI RURAL MUNICIPALITY	2	1	0	1	0
11304 BHOKRAHA NARASINHA RURAL MUNICIPALITY	0	0	0	0	0
11305 RAMDHUNI MUNICIPALITY	2	0	0	2	0
11306 ITAHARI SUB-METROPOLITIAN CITY	21	4	3	11	3
11307 DUHABI MUNICIPALITY	12	3	4	3	2
11308 GADHI RURAL MUNICIPALITY	0	0	0	0	0
11309 INARUWA MUNICIPALITY	16	3	4	5	4
11310 HARINAGAR RURAL MUNICIPALITY	1	0	1	0	0
11311 DEWANGUNJ RURAL MUNICIPALITY	2	1	0	1	0
11312 BARJU RURAL MUNICIPALITY	2	0	0	1	1
Udayapur District	174	68	26	62	18
11401 BELAKA MUNICIPALITY	10	2	3	5	0
11402 CHAUDANDIGADHI MUNICIPALITY	13	1	1	7	4
11403 TRIYUGA MUNICIPALITY	91	35	14	32	10
11404 RAUTAMAI RURAL MUNICIPALITY	20	10	3	4	3
11405 LIMCHUNBUNG RURAL MUNICIPALITY	2	1	1	0	0
11406 TAPLI RURAL MUNICIPALITY	14	10	0	4	0
11407 KATARI MUNICIPALITY	17	2	4	10	1
11408 UDAYAPURGADHI RURAL MUNICIPALITY	7	7	0	0	0

1) NSIC stands for Nepal Standard Industrial Classification.

Table 1-1 Number of Establishments by Section of Industrial Classification, Size of Persons Engaged and Local Unit.

District and Local Unit	Section of NSIC ¹⁾				
	G				
	Wholesale and retail trade				
	Size of Persons Engaged				
	Total	1 person	2 person	3 to 9 persons	10 persons or more
Province 1					
Total	89,024	39,914	36,626	12,067	417
Metropolitan City	5,625	2,438	1,986	1,103	98
Sub-Metropolitan City	9,507	3,194	4,036	2,167	110
Municipality	49,779	22,486	20,331	6,780	182
Rural Municipality	24,113	11,796	10,273	2,017	27
101 Taplejung District					
Total	1,606	1,006	541	58	1
Municipality	666	452	179	34	1
Rural Municipality	940	554	362	24	0
102 Sankhuwasabha District					
Total	2,891	908	1,559	419	5
Municipality	2,240	768	1,096	371	5
Rural Municipality	651	140	463	48	0
103 Solukhumbu District					
Total	1,223	334	708	179	2
Municipality	314	84	188	42	0
Rural Municipality	909	250	520	137	2
104 Okhaldhunga District					
Total	2,151	683	1,118	349	1
Municipality	744	264	379	101	0
Rural Municipality	1,407	419	739	248	1
105 Khotang District					
Total	1,743	779	897	66	1
Municipality	855	374	448	32	1
Rural Municipality	888	405	449	34	0
106 Bhojpur District					
Total	1,724	723	738	262	1
Municipality	808	318	320	169	1
Rural Municipality	916	405	418	93	0
107 Dhankuta District					
Total	2,545	1,167	1,064	313	1
Municipality	1,630	724	654	251	1
Rural Municipality	915	443	410	62	0

1) NSIC stands for Nepal Standard Industrial Classification.

Table 1-1 Number of Establishments by Section of Industrial Classification, Size of Persons Engaged and Local Unit.

District and Local Unit	Section of NSIC ¹⁾				
	G				
	Wholesale and retail trade				
	Size of Persons Engaged				
	Total	1 person	2 person	3 to 9 persons	10 persons or more
108 Terhathum District					
Total	1,430	716	633	79	2
Municipality	855	445	349	59	2
Rural Municipality	575	271	284	20	0
109 Panchthar District					
Total	2,719	1,370	1,183	163	3
Municipality	891	465	340	83	3
Rural Municipality	1,828	905	843	80	0
110 Ilam District					
Total	4,955	2,551	1,877	521	6
Municipality	3,550	1,862	1,308	374	6
Rural Municipality	1,405	689	569	147	0
111 Jhapa District					
Total	22,330	10,516	8,660	3,040	114
Municipality	17,545	7,910	6,834	2,696	105
Rural Municipality	4,785	2,606	1,826	344	9
112 Morang District					
Total	20,344	9,508	7,743	2,960	133
Metropolitan City	5,625	2,438	1,986	1,103	98
Municipality	9,630	4,394	3,841	1,372	23
Rural Municipality	5,089	2,676	1,916	485	12
113 Sunsari District					
Total	17,443	6,999	7,146	3,160	138
Sub-Metropolitan City	9,507	3,194	4,036	2,167	110
Municipality	4,996	2,194	2,043	734	25
Rural Municipality	2,940	1,611	1,067	259	3
114 Udayapur District					
Total	5,920	2,654	2,759	498	9
Municipality	5,055	2,232	2,352	462	9
Rural Municipality	865	422	407	36	0

1) NSIC stands for Nepal Standard Industrial Classification.

Table 1-1 Number of Establishments by Section of Industrial Classification, Size of Persons Engaged and Local Unit.

District and Local Unit	Section of NSIC ¹⁾				
	G				
	Wholesale and retail trade				
	Size of Persons Engaged				
Total	1 person	2 person	3 to 9 persons	10 persons or more	
Taplejung District	1,606	1,006	541	58	1
10101 PHAKTANLUNG RURAL MUNICIPALITY	128	96	29	3	0
10102 MIKWAKHOLA RURAL MUNICIPALITY	78	59	18	1	0
10103 MERINGDEN RURAL MUNICIPALITY	142	76	59	7	0
10104 MAIWAKHOLA RURAL MUNICIPALITY	102	72	30	0	0
10105 AATHARAI TRIBENI RURAL MUNICIPALITY	118	68	47	3	0
10106 PHUNGLING MUNICIPALITY	666	452	179	34	1
10107 PATHIBHARA YANGBARAK RURAL MUNICIPALITY	126	40	84	2	0
10108 SIRJANGA RURAL MUNICIPALITY	168	76	85	7	0
10109 SIDINGBA RURAL MUNICIPALITY	78	67	10	1	0
Sankhuwasabha District	2,891	908	1,559	419	5
10201 BHOTKHOLA RURAL MUNICIPALITY	85	10	70	5	0
10202 MAKALU RURAL MUNICIPALITY	215	27	171	17	0
10203 SILICHONG RURAL MUNICIPALITY	143	69	64	10	0
10204 CHICHILA RURAL MUNICIPALITY	86	12	64	10	0
10205 SABHAPOKHARI RURAL MUNICIPALITY	122	22	94	6	0
10206 KHANDABARI MUNICIPALITY	970	332	408	226	4
10207 PANCHAKHAPAN MUNICIPALITY	297	88	200	9	0
10208 CHAINAPUR MUNICIPALITY	524	215	231	78	0
10209 MADI MUNICIPALITY	195	62	122	11	0
10210 DHARMADEVI MUNICIPALITY	254	71	135	47	1
Solukhumbu District	1,223	334	708	179	2
10301 KHUMBU PASANGLHAMU RURAL MUNICIPALITY	128	39	65	24	0
10302 MAHAKULUNG RURAL MUNICIPALITY	182	58	96	26	2
10303 SOTANG RURAL MUNICIPALITY	118	40	67	11	0
10304 MAPYA DHUDHAKOSHI RURAL MUNICIPALITY	86	5	58	23	0
10305 THULUNG DHUDHA KOSHI RURAL MUNICIPALITY	204	63	113	28	0
10306 NECHA SALYAN RURAL MUNICIPALITY	141	23	97	21	0
10307 SOLU DHUDHAKUNDA MUNICIPALITY	314	84	188	42	0
10308 LIKHU PIKE RURAL MUNICIPALITY	50	22	24	4	0
Okhaldhunga District	2,151	683	1,118	349	1
10401 CHISHANKHU GADHI RURAL MUNICIPALITY	158	15	57	86	0
10402 SIDDHICHARAN MUNICIPALITY	744	264	379	101	0
10403 MOLUNG RURAL MUNICIPALITY	234	92	104	37	1
10404 KHIJI DEMBA RURAL MUNICIPALITY	215	57	134	24	0
10405 LIKHU RURAL MUNICIPALITY	163	19	124	20	0
10406 CHAMPADDEVI RURAL MUNICIPALITY	146	61	77	8	0
10407 SUNKOSHI RURAL MUNICIPALITY	213	81	97	35	0
10408 MANEBHANJYANG RURAL MUNICIPALITY	278	94	146	38	0
Khotang District	1,743	779	897	66	1
10501 KEPILASGADHI RURAL MUNICIPALITY	62	18	39	5	0
10502 AISELUKHARKA RURAL MUNICIPALITY	152	46	93	13	0
10503 RAWA BESHI RURAL MUNICIPALITY	94	63	30	1	0
10504 HALESI TUWACHUNG MUNICIPALITY	251	116	128	6	1
10505 DIKTEL RUPAKOT MAJHUWAGADHI MUNICIPALITY	604	258	320	26	0
10506 SAKELA RURAL MUNICIPALITY	76	53	21	2	0
10507 DIPRUNG CHUICHUMMA RURAL MUNICIPALITY	188	51	128	9	0
10508 KHOTEHANG RURAL MUNICIPALITY	137	83	52	2	0
10509 JANTE DHUNGA RURAL MUNICIPALITY	90	51	39	0	0
10510 BARAHA POKHARI RURAL MUNICIPALITY	89	40	47	2	0
Bhojpur District	1,724	723	738	262	1
10601 SHADANANDA MUNICIPALITY	298	133	115	50	0
10602 SALPA SILICHHO RURAL MUNICIPALITY	130	50	71	9	0
10603 TEMKE MAIYUNG RURAL MUNICIPALITY	138	92	46	0	0
10604 BHOJPUR MUNICIPALITY	510	185	205	119	1
10605 ARUN RURAL MUNICIPALITY	112	27	66	19	0
10606 PAUWA DUNMA RURAL MUNICIPALITY	135	54	67	14	0
10607 RAMPRASAD RAI RURAL MUNICIPALITY	124	39	70	15	0
10608 HATUWAGADHI RURAL MUNICIPALITY	130	28	69	33	0
10609 AAMCHOWK RURAL MUNICIPALITY	147	115	29	3	0

1) NSIC stands for Nepal Standard Industrial Classification.

Table 1-1 Number of Establishments by Section of Industrial Classification, Size of Persons Engaged and Local Unit.

District and Local Unit	Section of NSIC ¹⁾				
	G				
	Wholesale and retail trade				
	Size of Persons Engaged				
Total	1 person	2 person	3 to 9 persons	10 persons or more	
Dhankuta District	2,545	1,167	1,064	313	1
10701 MAHALAXMI MUNICIPALITY	319	225	86	8	0
10702 PAKHRIBAS MUNICIPALITY	305	124	99	82	0
10703 CHHATHAR JORPATI RURAL MUNICIPALITY	277	121	130	26	0
10704 DHANKUTA MUNICIPALITY	1,006	375	469	161	1
10705 SAHIDBHUMI RURAL MUNICIPALITY	159	77	75	7	0
10706 SANGURIGADHI RURAL MUNICIPALITY	212	109	95	8	0
10707 CHAUBISE RURAL MUNICIPALITY	267	136	110	21	0
Terhathum District	1,430	716	633	79	2
10801 AATHARAI RURAL MUNICIPALITY	172	64	106	2	0
10802 PHEDAP RURAL MUNICIPALITY	149	56	87	6	0
10803 MENCHHAYAYEM RURAL MUNICIPALITY	91	32	51	8	0
10804 MYANGLUNG MUNICIPALITY	582	325	221	36	0
10805 LALIGURANS MUNICIPALITY	273	120	128	23	2
10806 CHHATHAR RURAL MUNICIPALITY	163	119	40	4	0
Panchthar District	2,719	1,370	1,183	163	3
10901 YANGBARAK RURAL MUNICIPALITY	322	143	173	6	0
10902 HILIHAN RURAL MUNICIPALITY	268	165	101	2	0
10903 FALELUNG RURAL MUNICIPALITY	233	50	144	39	0
10904 PHIDIM MUNICIPALITY	891	465	340	83	3
10905 FALGUNANDA RURAL MUNICIPALITY	283	155	122	6	0
10906 KUMMAYAK RURAL MUNICIPALITY	184	110	66	8	0
10907 TUMBEWA RURAL MUNICIPALITY	138	93	45	0	0
10908 MIKLAJUNG RURAL MUNICIPALITY	400	189	192	19	0
Ilam District	4,955	2,551	1,877	521	6
11001 MAI JOGMAI RURAL MUNICIPALITY	233	169	60	4	0
11002 SANDAKPUR RURAL MUNICIPALITY	213	103	98	12	0
11003 ILAM MUNICIPALITY	1,378	801	454	121	2
11004 DEUMAI MUNICIPALITY	489	165	229	94	1
11005 FAKFOKATHUM RURAL MUNICIPALITY	252	86	142	24	0
11006 MANGSEBUNG RURAL MUNICIPALITY	221	71	113	37	0
11007 CHULACHULI RURAL MUNICIPALITY	250	106	80	64	0
11008 MAI MUNICIPALITY	437	248	173	16	0
11009 SURYODAYA MUNICIPALITY	1,246	648	452	143	3
11010 RONG RURAL MUNICIPALITY	236	154	76	6	0
Jhapa District	22,330	10,516	8,660	3,040	114
11101 MECHINAGAR MUNICIPALITY	3,365	1,809	1,208	338	10
11102 BUDDHASHANTI RURAL MUNICIPALITY	1,154	669	430	54	1
11103 ARJUNDHARA MUNICIPALITY	1,552	785	599	160	8
11104 KANKAI MUNICIPALITY	1,421	799	510	111	1
11105 SHIVASATAKSHI MUNICIPALITY	1,264	643	440	181	0
11106 KAMAL RURAL MUNICIPALITY	746	339	341	64	2
11107 DAMAK MUNICIPALITY	3,287	1,073	1,470	714	30
11108 GAURADHA MUNICIPALITY	1,103	592	381	128	2
11109 GAURIGANJ RURAL MUNICIPALITY	587	288	225	71	3
11110 JHAPA RURAL MUNICIPALITY	460	255	158	47	0
11111 BARHADASHI RURAL MUNICIPALITY	566	315	217	34	0
11112 BIRTAMOD MUNICIPALITY	3,885	1,507	1,515	812	51
11113 HALDIBARI RURAL MUNICIPALITY	613	320	254	36	3
11114 BHADRAPUR MUNICIPALITY	1,668	702	711	252	3
11115 KACHANAKAWAL RURAL MUNICIPALITY	659	420	201	38	0

1) NSIC stands for Nepal Standard Industrial Classification.

Table 1-1 Number of Establishments by Section of Industrial Classification, Size of Persons Engaged and Local Unit.

District and Local Unit	Section of NSIC ¹⁾				
	G				
	Wholesale and retail trade				
	Size of Persons Engaged				
	Total	1 person	2 person	3 to 9 persons	10 persons or more
Morang District	20,344	9,508	7,743	2,960	133
11201 MIKLAJUNG RURAL MUNICIPALITY	540	310	187	43	0
11202 LETANG MUNICIPALITY	606	222	268	115	1
11203 KERABARI RURAL MUNICIPALITY	665	477	169	19	0
11204 SUNDARHARAICHA MUNICIPALITY	1,828	852	689	279	8
11205 BELBARI MUNICIPALITY	1,758	1,018	566	171	3
11206 KANEPOKHARI RURAL MUNICIPALITY	655	206	302	144	3
11207 PATHARI SHANISHCHARE MUNICIPALITY	1,458	620	610	222	6
11208 URLABARI MUNICIPALITY	1,708	627	793	284	4
11209 RATUWAMAI MUNICIPALITY	930	491	347	92	0
11210 SUNWARSHI MUNICIPALITY	527	219	226	82	0
11211 RANGELI MUNICIPALITY	815	345	342	127	1
11212 GRAMTHAN RURAL MUNICIPALITY	649	281	297	71	0
11213 BUDHIGANGA RURAL MUNICIPALITY	902	548	289	59	6
11214 BIRATNAGAR METROPOLITIAN CITY	5,625	2,438	1,986	1,103	98
11215 KATAHARI RURAL MUNICIPALITY	653	337	256	58	2
11216 DHANAPALTHAN RURAL MUNICIPALITY	595	333	210	52	0
11217 JAHADA RURAL MUNICIPALITY	430	184	206	39	1
Sunsari District	17,443	6,999	7,146	3,160	138
11301 DHARAN SUB-METROPOLITIAN CITY	4,569	1,439	1,921	1,159	50
11302 BARAHAKSHETRA MUNICIPALITY	1,188	525	537	124	2
11303 KOSHI RURAL MUNICIPALITY	611	395	176	39	1
11304 BHOKRAHA NARASINHA RURAL MUNICIPALITY	441	340	86	15	0
11305 RAMDHUNI MUNICIPALITY	1,197	501	463	225	8
11306 ITAHARI SUB-METROPOLITIAN CITY	4,938	1,755	2,115	1,008	60
11307 DUHABI MUNICIPALITY	1,233	539	508	180	6
11308 GADHI RURAL MUNICIPALITY	381	143	170	68	0
11309 INARUWA MUNICIPALITY	1,378	629	535	205	9
11310 HARINAGAR RURAL MUNICIPALITY	540	256	231	53	0
11311 DEWANGUNJ RURAL MUNICIPALITY	395	238	135	22	0
11312 BARJU RURAL MUNICIPALITY	572	239	269	62	2
Udayapur District	5,920	2,654	2,759	498	9
11401 BELAKA MUNICIPALITY	789	358	378	53	0
11402 CHAUDANDIGADHI MUNICIPALITY	903	423	380	100	0
11403 TRIYUGA MUNICIPALITY	2,170	904	1,047	210	9
11404 RAUTAMAI RURAL MUNICIPALITY	268	156	96	16	0
11405 LIMCHUNBUNG RURAL MUNICIPALITY	113	32	76	5	0
11406 TAPLI RURAL MUNICIPALITY	158	72	84	2	0
11407 KATARI MUNICIPALITY	1,193	547	547	99	0
11408 UDAYAPURGADHI RURAL MUNICIPALITY	326	162	151	13	0

1) NSIC stands for Nepal Standard Industrial Classification.

Table 1-1 Number of Establishments by Section of Industrial Classification, Size of Persons Engaged and Local Unit.

District and Local Unit	Section of NSIC ¹⁾				
	H+J				
	Transportation and storage, Information and communication				
	Size of Persons Engaged				
	Total	1 person	2 person	3 to 9 persons	10 persons or more
Province 1					
Total	1,068	106	205	618	139
Metropolitan City	89	9	9	48	23
Sub-Metropolitan City	128	15	25	62	26
Municipality	477	53	90	252	82
Rural Municipality	374	29	81	256	8
101 Taplejung District					
Total	62	7	12	41	2
Municipality	13	2	2	7	2
Rural Municipality	49	5	10	34	0
102 Sankhuwasabha District					
Total	36	2	7	22	5
Municipality	29	1	7	16	5
Rural Municipality	7	1	0	6	0
103 Solukhumbu District					
Total	30	2	5	18	5
Municipality	6	1	1	2	2
Rural Municipality	24	1	4	16	3
104 Okhaldhunga District					
Total	49	4	9	31	5
Municipality	18	3	3	8	4
Rural Municipality	31	1	6	23	1
105 Khotang District					
Total	77	3	14	58	2
Municipality	29	2	8	17	2
Rural Municipality	48	1	6	41	0
106 Bhojpur District					
Total	38	5	8	25	0
Municipality	12	1	0	11	0
Rural Municipality	26	4	8	14	0
107 Dhankuta District					
Total	54	3	12	34	5
Municipality	31	2	6	18	5
Rural Municipality	23	1	6	16	0

1) NSIC stands for Nepal Standard Industrial Classification.

Table 1-1 Number of Establishments by Section of Industrial Classification, Size of Persons Engaged and Local Unit.

District and Local Unit	Section of NSIC ¹⁾				
	H+J				
	Transportation and storage, Information and communication				
	Size of Persons Engaged				
	Total	1 person	2 person	3 to 9 persons	10 persons or more
108 Terhathum District					
Total	37	5	11	20	1
Municipality	14	2	2	9	1
Rural Municipality	23	3	9	11	0
109 Panchthar District					
Total	45	3	15	19	8
Municipality	18	0	6	6	6
Rural Municipality	27	3	9	13	2
110 Ilam District					
Total	51	8	7	30	6
Municipality	36	6	4	21	5
Rural Municipality	15	2	3	9	1
111 Jhapa District					
Total	176	25	33	84	34
Municipality	151	23	30	65	33
Rural Municipality	25	2	3	19	1
112 Morang District					
Total	170	17	26	97	30
Metropolitan City	89	9	9	48	23
Municipality	40	4	6	23	7
Rural Municipality	41	4	11	26	0
113 Sunsari District					
Total	180	19	34	98	29
Sub-Metropolitan City	128	15	25	62	26
Municipality	33	3	5	22	3
Rural Municipality	19	1	4	14	0
114 Udayapur District					
Total	63	3	12	41	7
Municipality	47	3	10	27	7
Rural Municipality	16	0	2	14	0

1) NSIC stands for Nepal Standard Industrial Classification.

Table 1-1 Number of Establishments by Section of Industrial Classification, Size of Persons Engaged and Local Unit.

District and Local Unit	Section of NSIC ¹⁾				
	H+J				
	Transportation and storage, Information and communication				
	Size of Persons Engaged				
	Total	1 person	2 person	3 to 9 persons	10 persons or more
Taplejung District	62	7	12	41	2
10101 PHAKTANLUNG RURAL MUNICIPALITY	7	0	1	6	0
10102 MIKWAKHOLA RURAL MUNICIPALITY	5	0	2	3	0
10103 MERINGDEN RURAL MUNICIPALITY	4	0	1	3	0
10104 MAIWAKHOLA RURAL MUNICIPALITY	3	0	1	2	0
10105 AATHARAI TRIBENI RURAL MUNICIPALITY	5	0	2	3	0
10106 PHUNGLING MUNICIPALITY	13	2	2	7	2
10107 PATHIBHARA YANGBARAK RURAL MUNICIPALITY	8	1	1	6	0
10108 SIRIJANGA RURAL MUNICIPALITY	10	4	0	6	0
10109 SIDINGBA RURAL MUNICIPALITY	7	0	2	5	0
Sankhuwasabha District	36	2	7	22	5
10201 BHOTKHOLA RURAL MUNICIPALITY	1	0	0	1	0
10202 MAKALU RURAL MUNICIPALITY	3	0	0	3	0
10203 SILICHONG RURAL MUNICIPALITY	3	1	0	2	0
10204 CHICHILA RURAL MUNICIPALITY	0	0	0	0	0
10205 SABHAPOKHARI RURAL MUNICIPALITY	0	0	0	0	0
10206 KHANDABARI MUNICIPALITY	12	0	2	6	4
10207 PANCHAKHAPAN MUNICIPALITY	2	0	1	1	0
10208 CHAINAPUR MUNICIPALITY	7	0	1	5	1
10209 MADI MUNICIPALITY	3	1	2	0	0
10210 DHARMADEVI MUNICIPALITY	5	0	1	4	0
Solukhumbu District	30	2	5	18	5
10301 KHUMBU PASANGLHAMU RURAL MUNICIPALITY	7	1	0	4	2
10302 MAHAKULUNG RURAL MUNICIPALITY	2	0	0	2	0
10303 SOTANG RURAL MUNICIPALITY	2	0	0	2	0
10304 MAPYA DHUDHAKOSHI RURAL MUNICIPALITY	3	0	2	1	0
10305 THULUNG DHUDHA KOSHI RURAL MUNICIPALITY	6	0	1	4	1
10306 NECHA SALYAN RURAL MUNICIPALITY	3	0	1	2	0
10307 SOLU DHUDHAKUNDA MUNICIPALITY	6	1	1	2	2
10308 LIKHU PIKE RURAL MUNICIPALITY	1	0	0	1	0
Okhaldhunga District	49	4	9	31	5
10401 CHISHANKHU GADHI RURAL MUNICIPALITY	5	0	1	3	1
10402 SIDDHICHARAN MUNICIPALITY	18	3	3	8	4
10403 MOLUNG RURAL MUNICIPALITY	3	0	1	2	0
10404 KHIJI DEMBA RURAL MUNICIPALITY	6	1	2	3	0
10405 LIKHU RURAL MUNICIPALITY	4	0	1	3	0
10406 CHAMPADEVI RURAL MUNICIPALITY	5	0	0	5	0
10407 SUNKOSHI RURAL MUNICIPALITY	3	0	0	3	0
10408 MANEBHANJYANG RURAL MUNICIPALITY	5	0	1	4	0
Khotang District	77	3	14	58	2
10501 KEPILASGADHI RURAL MUNICIPALITY	7	0	1	6	0
10502 AISELUKHARKA RURAL MUNICIPALITY	6	0	0	6	0
10503 RAWA BESHI RURAL MUNICIPALITY	5	0	0	5	0
10504 HALESI TUWACHUNG MUNICIPALITY	11	0	2	9	0
10505 DIKTEL RUPAKOT MAJHUWAGADHI MUNICIPALITY	18	2	6	8	2
10506 SAKELA RURAL MUNICIPALITY	2	0	0	2	0
10507 DIPRUNG CHUICHUMMA RURAL MUNICIPALITY	7	1	1	5	0
10508 KHOTEHANG RURAL MUNICIPALITY	9	0	2	7	0
10509 JANTE DHUNGA RURAL MUNICIPALITY	6	0	0	6	0
10510 BARAHA POKHARI RURAL MUNICIPALITY	6	0	2	4	0
Bhojpur District	38	5	8	25	0
10601 SHADANANDA MUNICIPALITY	2	0	0	2	0
10602 SALPA SILICHHO RURAL MUNICIPALITY	0	0	0	0	0
10603 TEMKE MAIYUNG RURAL MUNICIPALITY	2	1	0	1	0
10604 BHOJPUR MUNICIPALITY	10	1	0	9	0
10605 ARUN RURAL MUNICIPALITY	4	1	1	2	0
10606 PAUWA DUNMA RURAL MUNICIPALITY	5	1	2	2	0
10607 RAMPRASAD RAI RURAL MUNICIPALITY	7	0	4	3	0
10608 HATUWAGADHI RURAL MUNICIPALITY	2	1	0	1	0
10609 AAMCHOWK RURAL MUNICIPALITY	6	0	1	5	0

1) NSIC stands for Nepal Standard Industrial Classification.

Table 1-1 Number of Establishments by Section of Industrial Classification, Size of Persons Engaged and Local Unit.

District and Local Unit	Section of NSIC ¹⁾				
	H+J				
	Transportation and storage, Information and communication				
	Size of Persons Engaged				
	Total	1 person	2 person	3 to 9 persons	10 persons or more
Dhankuta District	54	3	12	34	5
10701 MAHALAXMI MUNICIPALITY	1	0	0	1	0
10702 PAKHRIBAS MUNICIPALITY	5	0	0	4	1
10703 CHHATHAR JORPATI RURAL MUNICIPALITY	2	0	1	1	0
10704 DHANKUTA MUNICIPALITY	25	2	6	13	4
10705 SAHIDBHUMI RURAL MUNICIPALITY	3	0	1	2	0
10706 SANGURIGADHI RURAL MUNICIPALITY	12	1	3	8	0
10707 CHAUBISE RURAL MUNICIPALITY	6	0	1	5	0
Terhathum District	37	5	11	20	1
10801 AATHARAI RURAL MUNICIPALITY	13	3	6	4	0
10802 PHEDAP RURAL MUNICIPALITY	2	0	1	1	0
10803 MENCHHAYAYEM RURAL MUNICIPALITY	3	0	1	2	0
10804 MYANGLUNG MUNICIPALITY	8	1	1	5	1
10805 LALIGURANS MUNICIPALITY	6	1	1	4	0
10806 CHHATHAR RURAL MUNICIPALITY	5	0	1	4	0
Panchthar District	45	3	15	19	8
10901 YANGBARAK RURAL MUNICIPALITY	6	0	2	4	0
10902 HILIHAN RURAL MUNICIPALITY	2	1	1	0	0
10903 FALELUNG RURAL MUNICIPALITY	4	0	2	2	0
10904 PHIDIM MUNICIPALITY	18	0	6	6	6
10905 FALGUNANDA RURAL MUNICIPALITY	5	1	1	3	0
10906 KUMMAYAK RURAL MUNICIPALITY	4	0	1	3	0
10907 TUMBEWA RURAL MUNICIPALITY	1	0	1	0	0
10908 MIKLAJUNG RURAL MUNICIPALITY	5	1	1	1	2
Ilam District	51	8	7	30	6
11001 MAI JOGMAI RURAL MUNICIPALITY	3	1	1	1	0
11002 SANDAKPUR RURAL MUNICIPALITY	2	0	0	2	0
11003 ILAM MUNICIPALITY	14	3	1	7	3
11004 DEUMAI MUNICIPALITY	5	0	2	3	0
11005 FAKFOKATHUM RURAL MUNICIPALITY	2	0	1	1	0
11006 MANGSEBUNG RURAL MUNICIPALITY	3	0	0	2	1
11007 CHULACHULI RURAL MUNICIPALITY	1	0	0	1	0
11008 MAI MUNICIPALITY	3	1	1	1	0
11009 SURYODAYA MUNICIPALITY	14	2	0	10	2
11010 RONG RURAL MUNICIPALITY	4	1	1	2	0
Jhapa District	176	25	33	84	34
11101 MECHINAGAR MUNICIPALITY	22	4	3	10	5
11102 BUDDHASHANTI RURAL MUNICIPALITY	4	0	0	4	0
11103 ARJUNDHARA MUNICIPALITY	6	1	1	4	0
11104 KANKAI MUNICIPALITY	8	0	2	5	1
11105 SHIVASATAKSHI MUNICIPALITY	8	3	0	4	1
11106 KAMAL RURAL MUNICIPALITY	5	0	1	4	0
11107 DAMAK MUNICIPALITY	30	4	5	11	10
11108 GAURADHA MUNICIPALITY	5	0	1	3	1
11109 GAURIGANJ RURAL MUNICIPALITY	0	0	0	0	0
11110 JHAPA RURAL MUNICIPALITY	3	0	1	2	0
11111 BARHADASHI RURAL MUNICIPALITY	4	0	0	4	0
11112 BIRTAMOD MUNICIPALITY	59	11	16	25	7
11113 HALDIBARI RURAL MUNICIPALITY	4	0	1	3	0
11114 BHADRAPUR MUNICIPALITY	13	0	2	3	8
11115 KACHANAKAWAL RURAL MUNICIPALITY	5	2	0	2	1

1) NSIC stands for Nepal Standard Industrial Classification.

Table 1-1 Number of Establishments by Section of Industrial Classification, Size of Persons Engaged and Local Unit.

District and Local Unit	Section of NSIC ¹⁾				
	H+J				
	Transportation and storage, Information and communication				
	Size of Persons Engaged				
Total	1 person	2 person	3 to 9 persons	10 persons or more	
Morang District	170	17	26	97	30
11201 MIKLAJUNG RURAL MUNICIPALITY	0	0	0	0	0
11202 LETANG MUNICIPALITY	4	0	1	3	0
11203 KERABARI RURAL MUNICIPALITY	7	1	2	4	0
11204 SUNDARHARAICHA MUNICIPALITY	9	2	1	4	2
11205 BELBARI MUNICIPALITY	3	1	0	1	1
11206 KANEPOKHARI RURAL MUNICIPALITY	1	0	0	1	0
11207 PATHARI SHANISHCHARE MUNICIPALITY	7	0	0	6	1
11208 URLABARI MUNICIPALITY	11	1	4	4	2
11209 RATUWAMAI MUNICIPALITY	2	0	0	1	1
11210 SUNWARSHI MUNICIPALITY	2	0	0	2	0
11211 RANGELI MUNICIPALITY	2	0	0	2	0
11212 GRAMTHAN RURAL MUNICIPALITY	6	0	0	6	0
11213 BUDHIGANGA RURAL MUNICIPALITY	23	2	9	12	0
11214 BIRATNAGAR METROPOLITIAN CITY	89	9	9	48	23
11215 KATAHARI RURAL MUNICIPALITY	1	1	0	0	0
11216 DHANAPALTHAN RURAL MUNICIPALITY	3	0	0	3	0
11217 JAHADA RURAL MUNICIPALITY	0	0	0	0	0
Sunsari District	180	19	34	98	29
11301 DHARAN SUB-METROPOLITIAN CITY	53	8	14	17	14
11302 BARAHAKSHETRA MUNICIPALITY	7	0	0	6	1
11303 KOSHI RURAL MUNICIPALITY	2	0	1	1	0
11304 BHOKRAHA NARASINHA RURAL MUNICIPALITY	1	0	0	1	0
11305 RAMDHUNI MUNICIPALITY	6	0	1	5	0
11306 ITAHARI SUB-METROPOLITIAN CITY	75	7	11	45	12
11307 DUHABI MUNICIPALITY	8	0	2	5	1
11308 GADHI RURAL MUNICIPALITY	5	1	1	3	0
11309 INARUWA MUNICIPALITY	12	3	2	6	1
11310 HARINAGAR RURAL MUNICIPALITY	4	0	1	3	0
11311 DEWANGUNJ RURAL MUNICIPALITY	3	0	0	3	0
11312 BARJU RURAL MUNICIPALITY	4	0	1	3	0
Udayapur District	63	3	12	41	7
11401 BELAKA MUNICIPALITY	1	0	0	1	0
11402 CHAUDANDIGADHI MUNICIPALITY	5	0	1	3	1
11403 TRIYUGA MUNICIPALITY	27	1	5	17	4
11404 RAUTAMAI RURAL MUNICIPALITY	5	0	2	3	0
11405 LIMCHUNBUNG RURAL MUNICIPALITY	5	0	0	5	0
11406 TAPLI RURAL MUNICIPALITY	4	0	0	4	0
11407 KATARI MUNICIPALITY	14	2	4	6	2
11408 UDAYAPURGADHI RURAL MUNICIPALITY	2	0	0	2	0

1) NSIC stands for Nepal Standard Industrial Classification.

Table 1-1 Number of Establishments by Section of Industrial Classification, Size of Persons Engaged and Local Unit.

District and Local Unit	Section of NSIC ¹⁾				
	I				
	Accommodation and food service				
	Size of Persons Engaged				
	Total	1 person	2 person	3 to 9 persons	10 persons or more
Province 1					
Total	24,269	7,830	10,675	5,558	206
Metropolitan City	1,731	500	724	459	48
Sub-Metropolitan City	3,090	897	1,323	808	62
Municipality	13,643	4,446	5,953	3,157	87
Rural Municipality	5,805	1,987	2,675	1,134	9
101 Taplejung District					
Total	457	174	187	93	3
Municipality	310	122	113	72	3
Rural Municipality	147	52	74	21	0
102 Sankhuwasabha District					
Total	634	152	316	162	4
Municipality	531	130	252	146	3
Rural Municipality	103	22	64	16	1
103 Solukhumbu District					
Total	1,212	233	581	393	5
Municipality	348	74	189	85	0
Rural Municipality	864	159	392	308	5
104 Okhaldhunga District					
Total	483	124	248	111	0
Municipality	195	41	113	41	0
Rural Municipality	288	83	135	70	0
105 Khotang District					
Total	487	173	263	51	0
Municipality	318	104	172	42	0
Rural Municipality	169	69	91	9	0
106 Bhojpur District					
Total	468	155	217	95	1
Municipality	296	103	119	73	1
Rural Municipality	172	52	98	22	0
107 Dhankuta District					
Total	1,070	401	438	228	3
Municipality	700	256	300	142	2
Rural Municipality	370	145	138	86	1

1) NSIC stands for Nepal Standard Industrial Classification.

Table 1-1 Number of Establishments by Section of Industrial Classification, Size of Persons Engaged and Local Unit.

District and Local Unit	Section of NSIC ¹⁾				
	I				
	Accommodation and food service				
	Size of Persons Engaged				
	Total	1 person	2 person	3 to 9 persons	10 persons or more
108 Terhathum District					
Total	330	129	147	53	1
Municipality	229	82	102	44	1
Rural Municipality	101	47	45	9	0
109 Panchthar District					
Total	615	242	268	103	2
Municipality	267	80	116	69	2
Rural Municipality	348	162	152	34	0
110 Ilam District					
Total	1,464	639	508	312	5
Municipality	1,127	506	376	241	4
Rural Municipality	337	133	132	71	1
111 Jhapa District					
Total	6,045	1,985	2,666	1,340	54
Municipality	4,877	1,515	2,126	1,182	54
Rural Municipality	1,168	470	540	158	0
112 Morang District					
Total	5,134	1,591	2,240	1,246	57
Metropolitan City	1,731	500	724	459	48
Municipality	2,332	721	1,020	583	8
Rural Municipality	1,071	370	496	204	1
113 Sunsari District					
Total	4,828	1,496	2,073	1,193	66
Sub-Metropolitan City	3,090	897	1,323	808	62
Municipality	1,156	404	476	272	4
Rural Municipality	582	195	274	113	0
114 Udayapur District					
Total	1,042	336	523	178	5
Municipality	957	308	479	165	5
Rural Municipality	85	28	44	13	0

1) NSIC stands for Nepal Standard Industrial Classification.

Table 1-1 Number of Establishments by Section of Industrial Classification, Size of Persons Engaged and Local Unit.

District and Local Unit	Section of NSIC ¹⁾				
	I				
	Accommodation and food service				
	Size of Persons Engaged				
Total	1 person	2 person	3 to 9 persons	10 persons or more	
Taplejung District	457	174	187	93	3
10101 PHAKTANLUNG RURAL MUNICIPALITY	49	18	24	7	0
10102 MIKWAKHOLA RURAL MUNICIPALITY	7	5	2	0	0
10103 MERINGDEN RURAL MUNICIPALITY	27	9	16	2	0
10104 MAIWAKHOLA RURAL MUNICIPALITY	18	7	8	3	0
10105 AATHARAI TRIBENI RURAL MUNICIPALITY	9	5	3	1	0
10106 PHUNGLING MUNICIPALITY	310	122	113	72	3
10107 PATHIBHARA YANGBARAK RURAL MUNICIPALITY	11	1	8	2	0
10108 SIRIJANGA RURAL MUNICIPALITY	23	4	13	6	0
10109 SIDINGBA RURAL MUNICIPALITY	3	3	0	0	0
Sankhuwasabha District	634	152	316	162	4
10201 BHOTKHOLA RURAL MUNICIPALITY	10	1	9	0	0
10202 MAKALU RURAL MUNICIPALITY	40	2	24	13	1
10203 SILICHONG RURAL MUNICIPALITY	21	12	9	0	0
10204 CHICHILA RURAL MUNICIPALITY	16	4	10	2	0
10205 SABHAPOKHARI RURAL MUNICIPALITY	16	3	12	1	0
10206 KHANDABARI MUNICIPALITY	331	83	149	96	3
10207 PANCHAKHAPAN MUNICIPALITY	29	9	19	1	0
10208 CHAINAPUR MUNICIPALITY	98	24	42	32	0
10209 MADI MUNICIPALITY	31	5	20	6	0
10210 DHARMADEVI MUNICIPALITY	42	9	22	11	0
Solukhumbu District	1,212	233	581	393	5
10301 KHUMBU PASANGLHAMU RURAL MUNICIPALITY	500	67	194	234	5
10302 MAHAKULUNG RURAL MUNICIPALITY	69	26	28	15	0
10303 SOTANG RURAL MUNICIPALITY	53	17	26	10	0
10304 MAPYA DHUDHAKOSHI RURAL MUNICIPALITY	57	1	39	17	0
10305 THULUNG DHUDHA KOSHI RURAL MUNICIPALITY	77	17	50	10	0
10306 NECHA SALYAN RURAL MUNICIPALITY	46	4	25	17	0
10307 SOLU DHUDHAKUNDA MUNICIPALITY	348	74	189	85	0
10308 LIKHU PIKE RURAL MUNICIPALITY	62	27	30	5	0
Okhaldhunga District	483	124	248	111	0
10401 CHISHANKHU GADHI RURAL MUNICIPALITY	17	1	6	10	0
10402 SIDDHICHARAN MUNICIPALITY	195	41	113	41	0
10403 MOLUNG RURAL MUNICIPALITY	76	41	24	11	0
10404 KHIJI DEMBA RURAL MUNICIPALITY	63	12	38	13	0
10405 LIKHU RURAL MUNICIPALITY	15	0	12	3	0
10406 CHAMPADEVI RURAL MUNICIPALITY	31	4	23	4	0
10407 SUNKOSHI RURAL MUNICIPALITY	29	4	14	11	0
10408 MANEBHANJYANG RURAL MUNICIPALITY	57	21	18	18	0
Khotang District	487	173	263	51	0
10501 KEPILASGADHI RURAL MUNICIPALITY	16	2	9	5	0
10502 AISELUKHARKA RURAL MUNICIPALITY	22	7	13	2	0
10503 RAWA BESHI RURAL MUNICIPALITY	20	6	14	0	0
10504 HALESI TUWACHUNG MUNICIPALITY	114	23	75	16	0
10505 DIKTEL RUPAKOT MAJHUWAGADHI MUNICIPALITY	204	81	97	26	0
10506 SAKELA RURAL MUNICIPALITY	6	5	1	0	0
10507 DIPRUNG CHUICHUMMA RURAL MUNICIPALITY	25	10	13	2	0
10508 KHOTEHANG RURAL MUNICIPALITY	48	24	24	0	0
10509 JANTE DHUNGA RURAL MUNICIPALITY	29	15	14	0	0
10510 BARAHA POKHARI RURAL MUNICIPALITY	3	0	3	0	0
Bhojpur District	468	155	217	95	1
10601 SHADANANDA MUNICIPALITY	83	30	36	17	0
10602 SALPA SILICHHO RURAL MUNICIPALITY	10	0	7	3	0
10603 TEMKE MAIYUNG RURAL MUNICIPALITY	28	16	12	0	0
10604 BHOJPUR MUNICIPALITY	213	73	83	56	1
10605 ARUN RURAL MUNICIPALITY	29	3	16	10	0
10606 PAUWA DUNMA RURAL MUNICIPALITY	38	14	20	4	0
10607 RAMPRASAD RAI RURAL MUNICIPALITY	25	8	15	2	0
10608 HATUWAGADHI RURAL MUNICIPALITY	21	1	18	2	0
10609 AAMCHOWK RURAL MUNICIPALITY	21	10	10	1	0

1) NSIC stands for Nepal Standard Industrial Classification.

Table 1-1 Number of Establishments by Section of Industrial Classification, Size of Persons Engaged and Local Unit.

District and Local Unit	Section of NSIC ¹⁾				
	I				
	Accommodation and food service				
	Size of Persons Engaged				
	Total	1 person	2 person	3 to 9 persons	10 persons or more
Dhankuta District	1,070	401	438	228	3
10701 MAHALAXMI MUNICIPALITY	87	47	27	13	0
10702 PAKHRIBAS MUNICIPALITY	83	35	33	15	0
10703 CHHATHAR JORPATI RURAL MUNICIPALITY	105	39	39	27	0
10704 DHANKUTA MUNICIPALITY	530	174	240	114	2
10705 SAHIDBHUMI RURAL MUNICIPALITY	44	13	28	3	0
10706 SANGURIGADHI RURAL MUNICIPALITY	149	59	46	43	1
10707 CHAUBISE RURAL MUNICIPALITY	72	34	25	13	0
Terhathum District	330	129	147	53	1
10801 AATHARAI RURAL MUNICIPALITY	34	10	20	4	0
10802 PHEDAP RURAL MUNICIPALITY	12	5	4	3	0
10803 MENCHHAYAYEM RURAL MUNICIPALITY	10	7	3	0	0
10804 MYANGLUNG MUNICIPALITY	152	51	69	32	0
10805 LALIGURANS MUNICIPALITY	77	31	33	12	1
10806 CHHATHAR RURAL MUNICIPALITY	45	25	18	2	0
Panchthar District	615	242	268	103	2
10901 YANGBARAK RURAL MUNICIPALITY	34	18	15	1	0
10902 HILIHAN RURAL MUNICIPALITY	79	37	34	8	0
10903 FALELUNG RURAL MUNICIPALITY	10	3	4	3	0
10904 PHIDIM MUNICIPALITY	267	80	116	69	2
10905 FALGUNANDA RURAL MUNICIPALITY	77	43	28	6	0
10906 KUMMAYAK RURAL MUNICIPALITY	35	17	9	9	0
10907 TUMBEWA RURAL MUNICIPALITY	19	9	10	0	0
10908 MIKLAJUNG RURAL MUNICIPALITY	94	35	52	7	0
Ilam District	1,464	639	508	312	5
11001 MAI JOGMAI RURAL MUNICIPALITY	48	25	15	8	0
11002 SANDAKPUR RURAL MUNICIPALITY	58	19	20	18	1
11003 ILAM MUNICIPALITY	533	272	143	114	4
11004 DEUMAI MUNICIPALITY	101	23	47	31	0
11005 FAKFOKATHUM RURAL MUNICIPALITY	56	32	22	2	0
11006 MANGSEBUNG RURAL MUNICIPALITY	51	13	25	13	0
11007 CHULACHULI RURAL MUNICIPALITY	49	17	17	15	0
11008 MAI MUNICIPALITY	82	41	35	6	0
11009 SURYODAYA MUNICIPALITY	411	170	151	90	0
11010 RONG RURAL MUNICIPALITY	75	27	33	15	0
Jhapa District	6,045	1,985	2,666	1,340	54
11101 MECHINAGAR MUNICIPALITY	1,058	423	442	190	3
11102 BUDDHASHANTI RURAL MUNICIPALITY	263	135	97	31	0
11103 ARJUNDHARA MUNICIPALITY	405	135	181	86	3
11104 KANKAI MUNICIPALITY	304	87	140	76	1
11105 SHIVASATAKSHI MUNICIPALITY	297	98	119	80	0
11106 KAMAL RURAL MUNICIPALITY	222	86	111	25	0
11107 DAMAK MUNICIPALITY	939	241	404	274	20
11108 GAURADHA MUNICIPALITY	198	52	91	54	1
11109 GAURIGANJ RURAL MUNICIPALITY	145	40	69	36	0
11110 JHAPA RURAL MUNICIPALITY	122	52	54	16	0
11111 BARHADASHI RURAL MUNICIPALITY	136	42	73	21	0
11112 BIRTAMOD MUNICIPALITY	1,095	306	487	281	21
11113 HALDIBARI RURAL MUNICIPALITY	165	68	87	10	0
11114 BHADRAPUR MUNICIPALITY	581	173	262	141	5
11115 KACHANAKAWAL RURAL MUNICIPALITY	115	47	49	19	0

1) NSIC stands for Nepal Standard Industrial Classification.

Table 1-1 Number of Establishments by Section of Industrial Classification, Size of Persons Engaged and Local Unit.

District and Local Unit	Section of NSIC ¹⁾				
	I				
	Accommodation and food service				
	Size of Persons Engaged				
	Total	1 person	2 person	3 to 9 persons	10 persons or more
Morang District	5,134	1,591	2,240	1,246	57
11201 MIKLAJUNG RURAL MUNICIPALITY	104	43	38	23	0
11202 LETANG MUNICIPALITY	188	53	67	68	0
11203 KERABARI RURAL MUNICIPALITY	112	60	40	12	0
11204 SUNDARHARAICHA MUNICIPALITY	454	140	201	109	4
11205 BELBARI MUNICIPALITY	397	178	155	64	0
11206 KANEPOKHARI RURAL MUNICIPALITY	166	37	82	47	0
11207 PATHARI SHANISHCHARE MUNICIPALITY	367	128	147	91	1
11208 URLABARI MUNICIPALITY	362	65	163	131	3
11209 RATUWAMAI MUNICIPALITY	236	74	120	42	0
11210 SUNWARSHI MUNICIPALITY	150	39	75	36	0
11211 RANGELI MUNICIPALITY	178	44	92	42	0
11212 GRAMTHAN RURAL MUNICIPALITY	137	51	59	27	0
11213 BUDHIGANGA RURAL MUNICIPALITY	229	64	124	40	1
11214 BIRATNAGAR METROPOLITIAN CITY	1,731	500	724	459	48
11215 KATAHARI RURAL MUNICIPALITY	111	36	48	27	0
11216 DHANAPALTHAN RURAL MUNICIPALITY	132	40	74	18	0
11217 JAHADA RURAL MUNICIPALITY	80	39	31	10	0
Sunsari District	4,828	1,496	2,073	1,193	66
11301 DHARAN SUB-METROPOLITIAN CITY	1,596	465	609	480	42
11302 BARAHAKSHETRA MUNICIPALITY	376	151	162	63	0
11303 KOSHI RURAL MUNICIPALITY	165	50	69	46	0
11304 BHOKRAHA NARASINHA RURAL MUNICIPALITY	59	22	25	12	0
11305 RAMDHUNI MUNICIPALITY	233	90	70	72	1
11306 ITAHARI SUB-METROPOLITIAN CITY	1,494	432	714	328	20
11307 DUHABI MUNICIPALITY	245	76	117	51	1
11308 GADHI RURAL MUNICIPALITY	59	15	27	17	0
11309 INARUWA MUNICIPALITY	302	87	127	86	2
11310 HARINAGAR RURAL MUNICIPALITY	76	28	38	10	0
11311 DEWANGUNJ RURAL MUNICIPALITY	72	33	27	12	0
11312 BARJU RURAL MUNICIPALITY	151	47	88	16	0
Udayapur District	1,042	336	523	178	5
11401 BELAKA MUNICIPALITY	74	27	34	13	0
11402 CHAUDANDIGADHI MUNICIPALITY	171	63	82	26	0
11403 TRIYUGA MUNICIPALITY	468	141	233	90	4
11404 RAUTAMAI RURAL MUNICIPALITY	40	13	21	6	0
11405 LIMCHUNBUNG RURAL MUNICIPALITY	1	1	0	0	0
11406 TAPLI RURAL MUNICIPALITY	8	1	7	0	0
11407 KATARI MUNICIPALITY	244	77	130	36	1
11408 UDAYAPURGADHI RURAL MUNICIPALITY	36	13	16	7	0

1) NSIC stands for Nepal Standard Industrial Classification.

Table 1-1 Number of Establishments by Section of Industrial Classification, Size of Persons Engaged and Local Unit.

District and Local Unit	Section of NSIC ¹⁾				
	K				
	Financial and insurance				
	Size of Persons Engaged				
	Total	1 person	2 person	3 to 9 persons	10 persons or more
Province 1					
Total	3,235	632	516	1,638	449
Metropolitan City	188	10	15	100	63
Sub-Metropolitan City	285	14	41	156	74
Municipality	1,815	307	309	984	215
Rural Municipality	947	301	151	398	97
101 Taplejung District					
Total	131	79	18	33	1
Municipality	51	24	8	19	0
Rural Municipality	80	55	10	14	1
102 Sankhuwasabha District					
Total	130	24	21	62	23
Municipality	88	19	18	40	11
Rural Municipality	42	5	3	22	12
103 Solukhumbu District					
Total	64	3	7	24	30
Municipality	9	0	0	7	2
Rural Municipality	55	3	7	17	28
104 Okhaldhunga District					
Total	119	11	12	60	36
Municipality	49	2	3	29	15
Rural Municipality	70	9	9	31	21
105 Khotang District					
Total	72	12	16	39	5
Municipality	38	3	6	25	4
Rural Municipality	34	9	10	14	1
106 Bhojpur District					
Total	153	99	12	37	5
Municipality	65	22	6	32	5
Rural Municipality	88	77	6	5	0
107 Dhankuta District					
Total	186	66	30	81	9
Municipality	103	32	19	44	8
Rural Municipality	83	34	11	37	1

1) NSIC stands for Nepal Standard Industrial Classification.

Table 1-1 Number of Establishments by Section of Industrial Classification, Size of Persons Engaged and Local Unit.

District and Local Unit	Section of NSIC ¹⁾				
	K				
	Financial and insurance				
	Size of Persons Engaged				
	Total	1 person	2 person	3 to 9 persons	10 persons or more
108 Terhathum District					
Total	124	35	22	58	9
Municipality	74	18	10	39	7
Rural Municipality	50	17	12	19	2
109 Panchthar District					
Total	156	43	42	65	6
Municipality	52	7	9	31	5
Rural Municipality	104	36	33	34	1
110 Ilam District					
Total	171	39	32	89	11
Municipality	133	19	27	77	10
Rural Municipality	38	20	5	12	1
111 Jhapa District					
Total	604	60	88	372	84
Municipality	503	53	73	298	79
Rural Municipality	101	7	15	74	5
112 Morang District					
Total	606	64	90	350	102
Metropolitan City	188	10	15	100	63
Municipality	292	41	53	173	25
Rural Municipality	126	13	22	77	14
113 Sunsari District					
Total	488	28	76	268	116
Sub-Metropolitan City	285	14	41	156	74
Municipality	143	7	28	76	32
Rural Municipality	60	7	7	36	10
114 Udayapur District					
Total	231	69	50	100	12
Municipality	215	60	49	94	12
Rural Municipality	16	9	1	6	0

1) NSIC stands for Nepal Standard Industrial Classification.

Table 1-1 Number of Establishments by Section of Industrial Classification, Size of Persons Engaged and Local Unit.

District and Local Unit	Section of NSIC ¹⁾				
	K				
	Financial and insurance				
	Size of Persons Engaged				
Total	1 person	2 person	3 to 9 persons	10 persons or more	
Taplejung District	131	79	18	33	1
10101 PHAKTANLUNG RURAL MUNICIPALITY	5	2	2	1	0
10102 MIKWAKHOLA RURAL MUNICIPALITY	13	11	1	1	0
10103 MERINGDEN RURAL MUNICIPALITY	16	5	4	7	0
10104 MAIWAKHOLA RURAL MUNICIPALITY	3	0	1	1	1
10105 AATHARAI TRIBENI RURAL MUNICIPALITY	5	1	0	4	0
10106 PHUNGLING MUNICIPALITY	51	24	8	19	0
10107 PATHIBHARA YANGBARAK RURAL MUNICIPALITY	4	4	0	0	0
10108 SIRJANGA RURAL MUNICIPALITY	9	7	2	0	0
10109 SIDINGBA RURAL MUNICIPALITY	25	25	0	0	0
Sankhuwasabha District	130	24	21	62	23
10201 BHOTKHOLA RURAL MUNICIPALITY	0	0	0	0	0
10202 MAKALU RURAL MUNICIPALITY	5	1	2	2	0
10203 SILICHONG RURAL MUNICIPALITY	32	0	1	19	12
10204 CHICHILA RURAL MUNICIPALITY	3	3	0	0	0
10205 SABHAPOKHARI RURAL MUNICIPALITY	2	1	0	1	0
10206 KHANDABARI MUNICIPALITY	39	5	7	21	6
10207 PANCHAKHAPAN MUNICIPALITY	6	2	2	1	1
10208 CHAINAPUR MUNICIPALITY	21	8	4	8	1
10209 MADI MUNICIPALITY	7	2	0	3	2
10210 DHARMADEVI MUNICIPALITY	15	2	5	7	1
Solukhumbu District	64	3	7	24	30
10301 KHUMBU PASANGLHAMU RURAL MUNICIPALITY	8	0	1	6	1
10302 MAHAKULUNG RURAL MUNICIPALITY	6	0	2	2	2
10303 SOTANG RURAL MUNICIPALITY	3	0	0	1	2
10304 MAPYA DHUDHAKOSHI RURAL MUNICIPALITY	4	1	2	1	0
10305 THULUNG DHUDHA KOSHI RURAL MUNICIPALITY	10	1	0	2	7
10306 NECHA SALYAN RURAL MUNICIPALITY	20	1	2	5	12
10307 SOLU DHUDHAKUNDA MUNICIPALITY	9	0	0	7	2
10308 LIKHU PIKE RURAL MUNICIPALITY	4	0	0	0	4
Okhaldhunga District	119	11	12	60	36
10401 CHISHANKHU GADHI RURAL MUNICIPALITY	2	0	2	0	0
10402 SIDDHICHARAN MUNICIPALITY	49	2	3	29	15
10403 MOLUNG RURAL MUNICIPALITY	19	0	2	0	17
10404 KHIJI DEMBA RURAL MUNICIPALITY	5	2	0	2	1
10405 LIKHU RURAL MUNICIPALITY	13	3	1	8	1
10406 CHAMPADEVI RURAL MUNICIPALITY	2	1	0	1	0
10407 SUNKOSHI RURAL MUNICIPALITY	10	2	0	7	1
10408 MANEBHANJYANG RURAL MUNICIPALITY	19	1	4	13	1
Khotang District	72	12	16	39	5
10501 KEPILASGADHI RURAL MUNICIPALITY	6	0	4	2	0
10502 AISELUKHARKA RURAL MUNICIPALITY	6	0	0	5	1
10503 RAWA BESHI RURAL MUNICIPALITY	2	1	0	1	0
10504 HALESI TUWACHUNG MUNICIPALITY	9	1	3	5	0
10505 DIKTEL RUPAKOT MAJHUWAGADHI MUNICIPALITY	29	2	3	20	4
10506 SAKELA RURAL MUNICIPALITY	1	0	0	1	0
10507 DIPRUNG CHUICHUMMA RURAL MUNICIPALITY	6	5	0	1	0
10508 KHOTEHANG RURAL MUNICIPALITY	9	2	4	3	0
10509 JANTE DHUNGA RURAL MUNICIPALITY	4	1	2	1	0
10510 BARAHA POKHARI RURAL MUNICIPALITY	0	0	0	0	0
Bhojpur District	153	99	12	37	5
10601 SHADANANDA MUNICIPALITY	8	2	2	4	0
10602 SALPA SILICHHO RURAL MUNICIPALITY	2	1	1	0	0
10603 TEMKE MAIYUNG RURAL MUNICIPALITY	19	18	0	1	0
10604 BHOJPUR MUNICIPALITY	57	20	4	28	5
10605 ARUN RURAL MUNICIPALITY	8	7	1	0	0
10606 PAUWA DUNMA RURAL MUNICIPALITY	27	24	2	1	0
10607 RAMPRASAD RAI RURAL MUNICIPALITY	10	10	0	0	0
10608 HATUWAGADHI RURAL MUNICIPALITY	11	9	0	2	0
10609 AAMCHOWK RURAL MUNICIPALITY	11	8	2	1	0

1) NSIC stands for Nepal Standard Industrial Classification.

Table 1-1 Number of Establishments by Section of Industrial Classification, Size of Persons Engaged and Local Unit.

District and Local Unit	Section of NSIC ¹⁾				
	K				
	Financial and insurance				
	Size of Persons Engaged				
	Total	1 person	2 person	3 to 9 persons	10 persons or more
Dhankuta District	186	66	30	81	9
10701 MAHALAXMI MUNICIPALITY	19	13	0	6	0
10702 PAKHRIBAS MUNICIPALITY	10	3	1	6	0
10703 CHHATHAR JORPATI RURAL MUNICIPALITY	17	2	1	13	1
10704 DHANKUTA MUNICIPALITY	74	16	18	32	8
10705 SAHIDBHUMI RURAL MUNICIPALITY	9	3	0	6	0
10706 SANGURIGADHI RURAL MUNICIPALITY	14	5	1	8	0
10707 CHAUBISE RURAL MUNICIPALITY	43	24	9	10	0
Terhathum District	124	35	22	58	9
10801 AATHARAI RURAL MUNICIPALITY	13	2	2	7	2
10802 PHEDAP RURAL MUNICIPALITY	7	3	2	2	0
10803 MENCHHAYAYEM RURAL MUNICIPALITY	14	5	4	5	0
10804 MYANGLUNG MUNICIPALITY	35	6	5	20	4
10805 LALIGURANS MUNICIPALITY	39	12	5	19	3
10806 CHHATHAR RURAL MUNICIPALITY	16	7	4	5	0
Panchthar District	156	43	42	65	6
10901 YANGBARAK RURAL MUNICIPALITY	21	6	7	7	1
10902 HILIHAN RURAL MUNICIPALITY	13	8	3	2	0
10903 FALELUNG RURAL MUNICIPALITY	17	8	2	7	0
10904 PHIDIM MUNICIPALITY	52	7	9	31	5
10905 FALGUNANDA RURAL MUNICIPALITY	10	2	2	6	0
10906 KUMMAYAK RURAL MUNICIPALITY	24	6	13	5	0
10907 TUMBEWA RURAL MUNICIPALITY	2	1	1	0	0
10908 MIKLAJUNG RURAL MUNICIPALITY	17	5	5	7	0
Ilam District	171	39	32	89	11
11001 MAI JOGMAI RURAL MUNICIPALITY	19	14	1	4	0
11002 SANDAKPUR RURAL MUNICIPALITY	4	1	3	0	0
11003 ILAM MUNICIPALITY	73	10	17	42	4
11004 DEUMAI MUNICIPALITY	16	4	3	7	2
11005 FAKFOKATHUM RURAL MUNICIPALITY	5	0	1	4	0
11006 MANGSEBUNG RURAL MUNICIPALITY	1	0	0	1	0
11007 CHULACHULI RURAL MUNICIPALITY	7	4	0	2	1
11008 MAI MUNICIPALITY	7	0	1	6	0
11009 SURYODAYA MUNICIPALITY	37	5	6	22	4
11010 RONG RURAL MUNICIPALITY	2	1	0	1	0
Jhapa District	604	60	88	372	84
11101 MECHINAGAR MUNICIPALITY	87	26	17	33	11
11102 BUDDHASHANTI RURAL MUNICIPALITY	28	1	3	23	1
11103 ARJUNDHARA MUNICIPALITY	16	2	2	11	1
11104 KANKAI MUNICIPALITY	35	2	4	27	2
11105 SHIVASATAKSHI MUNICIPALITY	35	4	1	28	2
11106 KAMAL RURAL MUNICIPALITY	17	2	5	8	2
11107 DAMAK MUNICIPALITY	147	8	19	95	25
11108 GAURADHA MUNICIPALITY	28	1	5	20	2
11109 GAURIGANJ RURAL MUNICIPALITY	9	1	1	7	0
11110 JHAPA RURAL MUNICIPALITY	10	0	1	9	0
11111 BARHADASHI RURAL MUNICIPALITY	12	2	2	7	1
11112 BIRTAMOD MUNICIPALITY	90	2	9	57	22
11113 HALDIBARI RURAL MUNICIPALITY	11	1	2	7	1
11114 BHADRAPUR MUNICIPALITY	65	8	16	27	14
11115 KACHANAKAWAL RURAL MUNICIPALITY	14	0	1	13	0

1) NSIC stands for Nepal Standard Industrial Classification.

Table 1-1 Number of Establishments by Section of Industrial Classification, Size of Persons Engaged and Local Unit.

District and Local Unit	Section of NSIC ¹⁾				
	K				
	Financial and insurance				
	Size of Persons Engaged				
Total	1 person	2 person	3 to 9 persons	10 persons or more	
Morang District	606	64	90	350	102
11201 MIKLAJUNG RURAL MUNICIPALITY	9	1	3	5	0
11202 LETANG MUNICIPALITY	42	18	10	13	1
11203 KERABARI RURAL MUNICIPALITY	28	4	5	17	2
11204 SUNDARHARAICHA MUNICIPALITY	63	2	15	42	4
11205 BELBARI MUNICIPALITY	44	6	9	24	5
11206 KANEPOKHARI RURAL MUNICIPALITY	22	4	6	11	1
11207 PATHARI SHANISHCHARE MUNICIPALITY	39	4	5	28	2
11208 URLABARI MUNICIPALITY	45	2	6	28	9
11209 RATUWAMAI MUNICIPALITY	28	5	3	20	0
11210 SUNWARSHI MUNICIPALITY	8	2	1	5	0
11211 RANGELI MUNICIPALITY	23	2	4	13	4
11212 GRAMTHAN RURAL MUNICIPALITY	31	1	4	21	5
11213 BUDHIGANGA RURAL MUNICIPALITY	16	2	2	10	2
11214 BIRATNAGAR METROPOLITIAN CITY	188	10	15	100	63
11215 KATAHARI RURAL MUNICIPALITY	7	0	0	4	3
11216 DHANAPALTHAN RURAL MUNICIPALITY	7	0	1	5	1
11217 JAHADA RURAL MUNICIPALITY	6	1	1	4	0
Sunsari District	488	28	76	268	116
11301 DHARAN SUB-METROPOLITIAN CITY	148	5	21	81	41
11302 BARAHAKSHETRA MUNICIPALITY	43	2	10	26	5
11303 KOSHI RURAL MUNICIPALITY	6	1	0	4	1
11304 BHOKRAHA NARASINHA RURAL MUNICIPALITY	2	0	0	1	1
11305 RAMDHUNI MUNICIPALITY	27	0	3	20	4
11306 ITAHARI SUB-METROPOLITIAN CITY	137	9	20	75	33
11307 DUHABI MUNICIPALITY	24	2	2	6	14
11308 GADHI RURAL MUNICIPALITY	11	0	2	8	1
11309 INARUWA MUNICIPALITY	49	3	13	24	9
11310 HARINAGAR RURAL MUNICIPALITY	12	1	3	5	3
11311 DEWANGUNJ RURAL MUNICIPALITY	12	4	2	6	0
11312 BARJU RURAL MUNICIPALITY	17	1	0	12	4
Udayapur District	231	69	50	100	12
11401 BELAKA MUNICIPALITY	45	17	15	12	1
11402 CHAUDANDIGADHI MUNICIPALITY	27	5	3	16	3
11403 TRIYUGA MUNICIPALITY	97	25	20	45	7
11404 RAUTAMAI RURAL MUNICIPALITY	7	3	0	4	0
11405 LIMCHUNBUNG RURAL MUNICIPALITY	0	0	0	0	0
11406 TAPLI RURAL MUNICIPALITY	0	0	0	0	0
11407 KATARI MUNICIPALITY	46	13	11	21	1
11408 UDAYAPURGADHI RURAL MUNICIPALITY	9	6	1	2	0

1) NSIC stands for Nepal Standard Industrial Classification.

Table 1-1 Number of Establishments by Section of Industrial Classification, Size of Persons Engaged and Local Unit.

District and Local Unit	Section of NSIC ¹⁾				
	P				
	Education				
	Size of Persons Engaged				
	Total	1 person	2 person	3 to 9 persons	10 persons or more
Province 1					
Total	7,867	487	420	3,814	3,146
Metropolitan City	270	22	11	64	173
Sub-Metropolitan City	474	33	35	138	268
Municipality	3,329	163	168	1,414	1,584
Rural Municipality	3,794	269	206	2,198	1,121
101 Taplejung District					
Total	395	23	22	252	98
Municipality	84	9	5	43	27
Rural Municipality	311	14	17	209	71
102 Sankhuwasabha District					
Total	435	20	42	255	118
Municipality	273	15	21	143	94
Rural Municipality	162	5	21	112	24
103 Solukhumbu District					
Total	244	2	11	157	74
Municipality	57	0	4	38	15
Rural Municipality	187	2	7	119	59
104 Okhaldhunga District					
Total	361	14	7	235	105
Municipality	74	4	3	41	26
Rural Municipality	287	10	4	194	79
105 Khotang District					
Total	509	4	31	360	114
Municipality	190	1	12	139	38
Rural Municipality	319	3	19	221	76
106 Bhojpur District					
Total	389	7	21	256	105
Municipality	119	5	7	67	40
Rural Municipality	270	2	14	189	65
107 Dhankuta District					
Total	382	19	10	229	124
Municipality	195	14	7	104	70
Rural Municipality	187	5	3	125	54

1) NSIC stands for Nepal Standard Industrial Classification.

Table 1-1 Number of Establishments by Section of Industrial Classification, Size of Persons Engaged and Local Unit.

District and Local Unit	Section of NSIC ¹⁾				
	P				
	Education				
	Size of Persons Engaged				
	Total	1 person	2 person	3 to 9 persons	10 persons or more
108 Terhathum District					
Total	272	14	10	164	84
Municipality	83	5	3	42	33
Rural Municipality	189	9	7	122	51
109 Panchthar District					
Total	492	47	42	273	130
Municipality	96	7	9	47	33
Rural Municipality	396	40	33	226	97
110 Ilam District					
Total	539	23	27	259	230
Municipality	315	11	17	140	147
Rural Municipality	224	12	10	119	83
111 Jhapa District					
Total	1,018	58	52	316	592
Municipality	707	41	34	199	433
Rural Municipality	311	17	18	117	159
112 Morang District					
Total	1,084	51	39	391	603
Metropolitan City	270	22	11	64	173
Municipality	459	11	18	161	269
Rural Municipality	355	18	10	166	161
113 Sunsari District					
Total	1,154	173	71	379	531
Sub-Metropolitan City	474	33	35	138	268
Municipality	302	27	14	92	169
Rural Municipality	378	113	22	149	94
114 Udayapur District					
Total	593	32	35	288	238
Municipality	375	13	14	158	190
Rural Municipality	218	19	21	130	48

1) NSIC stands for Nepal Standard Industrial Classification.

Table 1-1 Number of Establishments by Section of Industrial Classification, Size of Persons Engaged and Local Unit.

District and Local Unit	Section of NSIC ¹⁾				
	P				
	Education				
	Size of Persons Engaged				
	Total	1 person	2 person	3 to 9 persons	10 persons or more
Taplejung District	395	23	22	252	98
10101 PHAKTANLUNG RURAL MUNICIPALITY	51	3	6	31	11
10102 MIKWAKHOLA RURAL MUNICIPALITY	30	1	1	24	4
10103 MERINGDEN RURAL MUNICIPALITY	36	1	0	27	8
10104 MAIWAKHOLA RURAL MUNICIPALITY	30	0	2	23	5
10105 AATHARAI TRIBENI RURAL MUNICIPALITY	39	1	2	23	13
10106 PHUNGLING MUNICIPALITY	84	9	5	43	27
10107 PATHIBHARA YANGBARAK RURAL MUNICIPALITY	42	5	0	28	9
10108 SIRJANGA RURAL MUNICIPALITY	45	1	2	29	13
10109 SIDINGBA RURAL MUNICIPALITY	38	2	4	24	8
Sankhuwasabha District	435	20	42	255	118
10201 BHOTKHOLA RURAL MUNICIPALITY	25	1	1	20	3
10202 MAKALU RURAL MUNICIPALITY	48	2	7	32	7
10203 SILICHONG RURAL MUNICIPALITY	40	1	7	26	6
10204 CHICHILA RURAL MUNICIPALITY	21	1	2	14	4
10205 SABHAPOKHARI RURAL MUNICIPALITY	28	0	4	20	4
10206 KHANDABARI MUNICIPALITY	77	7	3	31	36
10207 PANCHAKHAPAN MUNICIPALITY	43	2	2	25	14
10208 CHAINAPUR MUNICIPALITY	70	3	5	43	19
10209 MADI MUNICIPALITY	39	2	7	19	11
10210 DHARMADEVI MUNICIPALITY	44	1	4	25	14
Solukhumbu District	244	2	11	157	74
10301 KHUMBU PASANGLHAMU RURAL MUNICIPALITY	7	0	0	5	2
10302 MAHAKULUNG RURAL MUNICIPALITY	18	2	0	11	5
10303 SOTANG RURAL MUNICIPALITY	24	0	0	17	7
10304 MAPYA DHUDHAKOSHI RURAL MUNICIPALITY	33	0	1	20	12
10305 THULUNG DHUDHA KOSHI RURAL MUNICIPALITY	49	0	4	30	15
10306 NECHA SALYAN RURAL MUNICIPALITY	39	0	1	24	14
10307 SOLU DHUDHAKUNDA MUNICIPALITY	57	0	4	38	15
10308 LIKHU PIKE RURAL MUNICIPALITY	17	0	1	12	4
Okhaldhunga District	361	14	7	235	105
10401 CHISHANKHU GADHI RURAL MUNICIPALITY	48	3	1	34	10
10402 SIDDHICHARAN MUNICIPALITY	74	4	3	41	26
10403 MOLUNG RURAL MUNICIPALITY	40	2	1	24	13
10404 KHIJI DEMBA RURAL MUNICIPALITY	34	1	0	25	8
10405 LIKHU RURAL MUNICIPALITY	27	0	0	17	10
10406 CHAMPADEVI RURAL MUNICIPALITY	46	1	1	33	11
10407 SUNKOSHI RURAL MUNICIPALITY	39	0	1	26	12
10408 MANEBHANJYANG RURAL MUNICIPALITY	53	3	0	35	15
Khotang District	509	4	31	360	114
10501 KEPILASGADHI RURAL MUNICIPALITY	40	0	3	28	9
10502 AISELUKHARKA RURAL MUNICIPALITY	45	1	3	28	13
10503 RAWA BESHI RURAL MUNICIPALITY	28	1	1	19	7
10504 HALESI TUWACHUNG MUNICIPALITY	88	0	8	67	13
10505 DIKTEL RUPAKOT MAJHUWAGADHI MUNICIPALITY	102	1	4	72	25
10506 SAKELA RURAL MUNICIPALITY	29	0	0	24	5
10507 DIPRUNG CHUICHUMMA RURAL MUNICIPALITY	52	1	4	34	13
10508 KHOTEHANG RURAL MUNICIPALITY	53	0	2	36	15
10509 JANTE DHUNGA RURAL MUNICIPALITY	37	0	2	28	7
10510 BARAHA POKHARI RURAL MUNICIPALITY	35	0	4	24	7
Bhojpur District	389	7	21	256	105
10601 SHADANANDA MUNICIPALITY	59	1	4	37	17
10602 SALPA SILICHHO RURAL MUNICIPALITY	35	0	5	23	7
10603 TEMKE MAIYUNG RURAL MUNICIPALITY	41	0	1	27	13
10604 BHOJPUR MUNICIPALITY	60	4	3	30	23
10605 ARUN RURAL MUNICIPALITY	38	1	0	27	10
10606 PAUWA DUNMA RURAL MUNICIPALITY	36	0	3	24	9
10607 RAMPRASAD RAI RURAL MUNICIPALITY	36	1	1	26	8
10608 HATUWAGADHI RURAL MUNICIPALITY	39	0	2	26	11
10609 AAMCHOWK RURAL MUNICIPALITY	45	0	2	36	7

1) NSIC stands for Nepal Standard Industrial Classification.

Table 1-1 Number of Establishments by Section of Industrial Classification, Size of Persons Engaged and Local Unit.

District and Local Unit	Section of NSIC ¹⁾				
	P				
	Education				
	Size of Persons Engaged				
	Total	1 person	2 person	3 to 9 persons	10 persons or more
Dhankuta District	382	19	10	229	124
10701 MAHALAXMI MUNICIPALITY	58	3	1	36	18
10702 PAKHRIBAS MUNICIPALITY	45	1	2	27	15
10703 CHHATHAR JORPATI RURAL MUNICIPALITY	34	0	0	20	14
10704 DHANKUTA MUNICIPALITY	92	10	4	41	37
10705 SAHIDBHUMI RURAL MUNICIPALITY	44	2	1	31	10
10706 SANGURIGADHI RURAL MUNICIPALITY	53	3	1	35	14
10707 CHAUBISE RURAL MUNICIPALITY	56	0	1	39	16
Terhathum District	272	14	10	164	84
10801 AATHARAI RURAL MUNICIPALITY	63	1	1	40	21
10802 PHEDAP RURAL MUNICIPALITY	41	0	1	29	11
10803 MENCHHAYAYEM RURAL MUNICIPALITY	28	2	2	18	6
10804 MYANGLUNG MUNICIPALITY	42	3	2	20	17
10805 LALIGURANS MUNICIPALITY	41	2	1	22	16
10806 CHHATHAR RURAL MUNICIPALITY	57	6	3	35	13
Panchthar District	492	47	42	273	130
10901 YANGBARAK RURAL MUNICIPALITY	55	5	6	31	13
10902 HILIHAN RURAL MUNICIPALITY	63	15	6	29	13
10903 FALELUNG RURAL MUNICIPALITY	58	3	1	39	15
10904 PHIDIM MUNICIPALITY	96	7	9	47	33
10905 FALGUNANDA RURAL MUNICIPALITY	51	0	3	29	19
10906 KUMMAYAK RURAL MUNICIPALITY	45	3	5	27	10
10907 TUMBEWA RURAL MUNICIPALITY	53	11	5	29	8
10908 MIKLAJUNG RURAL MUNICIPALITY	71	3	7	42	19
Ilam District	539	23	27	259	230
11001 MAI JOGMAI RURAL MUNICIPALITY	46	3	4	25	14
11002 SANDAKPUR RURAL MUNICIPALITY	31	3	1	16	11
11003 ILAM MUNICIPALITY	103	6	6	39	52
11004 DEUMAI MUNICIPALITY	57	0	2	27	28
11005 FAKFOKATHUM RURAL MUNICIPALITY	52	4	2	27	19
11006 MANGSEBUNG RURAL MUNICIPALITY	36	1	1	23	11
11007 CHULACHULI RURAL MUNICIPALITY	28	1	2	9	16
11008 MAI MUNICIPALITY	60	0	5	37	18
11009 SURYODAYA MUNICIPALITY	95	5	4	37	49
11010 RONG RURAL MUNICIPALITY	31	0	0	19	12
Jhapa District	1,018	58	52	316	592
11101 MECHINAGAR MUNICIPALITY	119	10	3	25	81
11102 BUDDHASHANTI RURAL MUNICIPALITY	51	7	5	12	27
11103 ARJUNDHARA MUNICIPALITY	65	4	1	16	44
11104 KANKAI MUNICIPALITY	48	3	3	12	30
11105 SHIVASATAKSHI MUNICIPALITY	74	3	1	16	54
11106 KAMAL RURAL MUNICIPALITY	46	1	3	14	28
11107 DAMAK MUNICIPALITY	139	7	10	46	76
11108 GAURADHA MUNICIPALITY	65	6	3	23	33
11109 GAURIGANJ RURAL MUNICIPALITY	39	1	0	19	19
11110 JHAPA RURAL MUNICIPALITY	44	0	3	25	16
11111 BARHADASHI RURAL MUNICIPALITY	36	6	0	7	23
11112 BIRTAMOD MUNICIPALITY	113	6	9	37	61
11113 HALDIBARI RURAL MUNICIPALITY	39	1	3	11	24
11114 BHADRAPUR MUNICIPALITY	84	2	4	24	54
11115 KACHANAKAWAL RURAL MUNICIPALITY	56	1	4	29	22

1) NSIC stands for Nepal Standard Industrial Classification.

Table 1-1 Number of Establishments by Section of Industrial Classification, Size of Persons Engaged and Local Unit.

District and Local Unit	Section of NSIC ¹⁾				
	P				
	Education				
	Size of Persons Engaged				
	Total	1 person	2 person	3 to 9 persons	10 persons or more
Morang District	1,084	51	39	391	603
11201 MIKLAJUNG RURAL MUNICIPALITY	54	1	2	29	22
11202 LETANG MUNICIPALITY	52	1	4	22	25
11203 KERABARI RURAL MUNICIPALITY	53	5	1	27	20
11204 SUNDARHARAICHA MUNICIPALITY	78	3	1	29	45
11205 BELBARI MUNICIPALITY	70	3	2	12	53
11206 KANEPOKHARI RURAL MUNICIPALITY	38	0	3	9	26
11207 PATHARI SHANISHCHARE MUNICIPALITY	59	0	4	15	40
11208 URLABARI MUNICIPALITY	57	2	3	18	34
11209 RATUWAMAI MUNICIPALITY	69	2	3	30	34
11210 SUNWARSHI MUNICIPALITY	36	0	0	21	15
11211 RANGELI MUNICIPALITY	38	0	1	14	23
11212 GRAMTHAN RURAL MUNICIPALITY	46	2	3	17	24
11213 BUDHIGANGA RURAL MUNICIPALITY	41	1	0	16	24
11214 BIRATNAGAR METROPOLITIAN CITY	270	22	11	64	173
11215 KATAHARI RURAL MUNICIPALITY	30	2	0	11	17
11216 DHANAPALTHAN RURAL MUNICIPALITY	49	6	1	27	15
11217 JAHADA RURAL MUNICIPALITY	44	1	0	30	13
Sunsari District	1,154	173	71	379	531
11301 DHARAN SUB-METROPOLITIAN CITY	259	21	21	83	134
11302 BARAHAKSHETRA MUNICIPALITY	86	8	3	30	45
11303 KOSHI RURAL MUNICIPALITY	48	3	1	27	17
11304 BHOKRAHA NARASINHA RURAL MUNICIPALITY	54	11	2	27	14
11305 RAMDHUNI MUNICIPALITY	64	3	4	17	40
11306 ITAHARI SUB-METROPOLITIAN CITY	215	12	14	55	134
11307 DUHABI MUNICIPALITY	62	7	1	18	36
11308 GADHI RURAL MUNICIPALITY	38	0	3	21	14
11309 INARUWA MUNICIPALITY	90	9	6	27	48
11310 HARINAGAR RURAL MUNICIPALITY	89	39	7	24	19
11311 DEWANGUNJ RURAL MUNICIPALITY	96	52	6	27	11
11312 BARJU RURAL MUNICIPALITY	53	8	3	23	19
Udayapur District	593	32	35	288	238
11401 BELAKA MUNICIPALITY	72	1	1	40	30
11402 CHAUDANDIGADHI MUNICIPALITY	70	2	2	19	47
11403 TRIYUGA MUNICIPALITY	134	7	5	46	76
11404 RAUTAMAI RURAL MUNICIPALITY	70	9	8	35	18
11405 LIMCHUNBUNG RURAL MUNICIPALITY	38	4	6	23	5
11406 TAPLI RURAL MUNICIPALITY	43	3	2	31	7
11407 KATARI MUNICIPALITY	99	3	6	53	37
11408 UDAYAPURGADHI RURAL MUNICIPALITY	67	3	5	41	18

1) NSIC stands for Nepal Standard Industrial Classification.

Table 1-1 Number of Establishments by Section of Industrial Classification, Size of Persons Engaged and Local Unit.

District and Local Unit	Section of NSIC ¹⁾				
	Q				
	Human health and social work				
	Size of Persons Engaged				
	Total	1 person	2 person	3 to 9 persons	10 persons or more
Province 1					
Total	3,972	1,479	623	1,452	418
Metropolitan City	171	29	34	61	47
Sub-Metropolitan City	148	18	20	80	30
Municipality	1,684	560	331	608	185
Rural Municipality	1,969	872	238	703	156
101 Taplejung District					
Total	401	225	64	102	10
Municipality	77	48	11	15	3
Rural Municipality	324	177	53	87	7
102 Sankhuwasabha District					
Total	351	91	33	186	41
Municipality	194	70	27	74	23
Rural Municipality	157	21	6	112	18
103 Solukhumbu District					
Total	122	6	15	57	44
Municipality	21	2	1	13	5
Rural Municipality	101	4	14	44	39
104 Okhaldhunga District					
Total	241	33	14	119	75
Municipality	48	4	6	27	11
Rural Municipality	193	29	8	92	64
105 Khotang District					
Total	144	37	14	86	7
Municipality	50	12	7	26	5
Rural Municipality	94	25	7	60	2
106 Bhojpur District					
Total	283	205	5	65	8
Municipality	57	28	4	19	6
Rural Municipality	226	177	1	46	2
107 Dhankuta District					
Total	215	116	37	54	8
Municipality	94	48	12	28	6
Rural Municipality	121	68	25	26	2

1) NSIC stands for Nepal Standard Industrial Classification.

Table 1-1 Number of Establishments by Section of Industrial Classification, Size of Persons Engaged and Local Unit.

District and Local Unit	Section of NSIC ¹⁾				
	Q				
	Human health and social work				
	Size of Persons Engaged				
	Total	1 person	2 person	3 to 9 persons	10 persons or more
108 Terhathum District					
Total	117	49	8	53	7
Municipality	52	15	4	27	6
Rural Municipality	65	34	4	26	1
109 Panchthar District					
Total	106	25	19	55	7
Municipality	22	3	6	10	3
Rural Municipality	84	22	13	45	4
110 Ilam District					
Total	199	71	44	72	12
Municipality	126	41	28	46	11
Rural Municipality	73	30	16	26	1
111 Jhapa District					
Total	501	117	124	198	62
Municipality	384	78	94	154	58
Rural Municipality	117	39	30	44	4
112 Morang District					
Total	506	134	119	178	75
Metropolitan City	171	29	34	61	47
Municipality	202	52	55	74	21
Rural Municipality	133	53	30	43	7
113 Sunsari District					
Total	402	134	80	137	51
Sub-Metropolitan City	148	18	20	80	30
Municipality	125	46	34	29	16
Rural Municipality	129	70	26	28	5
114 Udayapur District					
Total	384	236	47	90	11
Municipality	232	113	42	66	11
Rural Municipality	152	123	5	24	0

1) NSIC stands for Nepal Standard Industrial Classification.

Table 1-1 Number of Establishments by Section of Industrial Classification, Size of Persons Engaged and Local Unit.

District and Local Unit	Section of NSIC ¹⁾				
	Q				
	Human health and social work				
	Size of Persons Engaged				
Total	1 person	2 person	3 to 9 persons	10 persons or more	
Taplejung District	401	225	64	102	10
10101 PHAKTANLUNG RURAL MUNICIPALITY	38	19	9	9	1
10102 MIKWAKHOLA RURAL MUNICIPALITY	29	20	4	5	0
10103 MERINGDEN RURAL MUNICIPALITY	40	6	13	20	1
10104 MAIWAKHOLA RURAL MUNICIPALITY	31	13	5	12	1
10105 AATHARAI TRIBENI RURAL MUNICIPALITY	33	9	1	21	2
10106 PHUNGLING MUNICIPALITY	77	48	11	15	3
10107 PATHIBHARA YANGBARAK RURAL MUNICIPALITY	57	36	14	6	1
10108 SIRJANGA RURAL MUNICIPALITY	59	45	6	7	1
10109 SIDINGBA RURAL MUNICIPALITY	37	29	1	7	0
Sankhuwasabha District	351	91	33	186	41
10201 BHOTKHOLA RURAL MUNICIPALITY	81	0	0	76	5
10202 MAKALU RURAL MUNICIPALITY	28	12	0	15	1
10203 SILICHONG RURAL MUNICIPALITY	28	1	0	15	12
10204 CHICHILA RURAL MUNICIPALITY	12	4	5	3	0
10205 SABHAPOKHARI RURAL MUNICIPALITY	8	4	1	3	0
10206 KHANDABARI MUNICIPALITY	68	0	9	46	13
10207 PANCHAKHAPAN MUNICIPALITY	37	27	3	5	2
10208 CHAINAPUR MUNICIPALITY	37	17	9	9	2
10209 MADI MUNICIPALITY	44	26	5	10	3
10210 DHARMADEVI MUNICIPALITY	8	0	1	4	3
Solukhumbu District	122	6	15	57	44
10301 KHUMBU PASANGLHAMU RURAL MUNICIPALITY	8	1	1	5	1
10302 MAHAKULUNG RURAL MUNICIPALITY	6	0	1	5	0
10303 SOTANG RURAL MUNICIPALITY	8	0	1	5	2
10304 MAPYA DHUDHAKOSHI RURAL MUNICIPALITY	22	2	7	13	0
10305 THULUNG DHUDHA KOSHI RURAL MUNICIPALITY	17	0	3	9	5
10306 NECHA SALYAN RURAL MUNICIPALITY	12	0	1	3	8
10307 SOLU DHUDHAKUNDA MUNICIPALITY	21	2	1	13	5
10308 LIKHU PIKE RURAL MUNICIPALITY	28	1	0	4	23
Okhaldhunga District	241	33	14	119	75
10401 CHISHANKHU GADHI RURAL MUNICIPALITY	24	1	1	8	14
10402 SIDDHICHARAN MUNICIPALITY	48	4	6	27	11
10403 MOLUNG RURAL MUNICIPALITY	22	0	1	7	14
10404 KHIJI DEMBA RURAL MUNICIPALITY	45	2	3	7	33
10405 LIKHU RURAL MUNICIPALITY	27	0	0	26	1
10406 CHAMPADEVI RURAL MUNICIPALITY	21	15	0	5	1
10407 SUNKOSHI RURAL MUNICIPALITY	37	10	1	25	1
10408 MANEBHANJYANG RURAL MUNICIPALITY	17	1	2	14	0
Khotang District	144	37	14	86	7
10501 KEPILASGADHI RURAL MUNICIPALITY	11	0	2	9	0
10502 AISELUKHARKA RURAL MUNICIPALITY	9	1	1	6	1
10503 RAWA BESHI RURAL MUNICIPALITY	8	0	1	7	0
10504 HALESI TUWACHUNG MUNICIPALITY	17	1	3	12	1
10505 DIKTEL RUPAKOT MAJHUWAGADHI MUNICIPALITY	33	11	4	14	4
10506 SAKELA RURAL MUNICIPALITY	4	0	0	4	0
10507 DIPRUNG CHUICHUMMA RURAL MUNICIPALITY	25	16	0	9	0
10508 KHOTEHANG RURAL MUNICIPALITY	18	4	1	13	0
10509 JANTE DHUNGA RURAL MUNICIPALITY	11	4	1	5	1
10510 BARAHA POKHARI RURAL MUNICIPALITY	8	0	1	7	0
Bhojpur District	283	205	5	65	8
10601 SHADANANDA MUNICIPALITY	14	3	2	9	0
10602 SALPA SILICHHO RURAL MUNICIPALITY	6	0	1	5	0
10603 TEMKE MAIYUNG RURAL MUNICIPALITY	87	79	0	8	0
10604 BHOJPUR MUNICIPALITY	43	25	2	10	6
10605 ARUN RURAL MUNICIPALITY	9	1	0	7	1
10606 PAUWA DUNMA RURAL MUNICIPALITY	37	30	0	7	0
10607 RAMPRASAD RAI RURAL MUNICIPALITY	14	7	0	7	0
10608 HATUWAGADHI RURAL MUNICIPALITY	8	3	0	4	1
10609 AAMCHOWK RURAL MUNICIPALITY	65	57	0	8	0

1) NSIC stands for Nepal Standard Industrial Classification.

Table 1-1 Number of Establishments by Section of Industrial Classification, Size of Persons Engaged and Local Unit.

District and Local Unit	Section of NSIC ¹⁾				
	Q				
	Human health and social work				
	Size of Persons Engaged				
	Total	1 person	2 person	3 to 9 persons	10 persons or more
Dhankuta District	215	116	37	54	8
10701 MAHALAXMI MUNICIPALITY	11	2	2	6	1
10702 PAKHRIBAS MUNICIPALITY	11	2	2	6	1
10703 CHHATHAR JORPATI RURAL MUNICIPALITY	9	5	0	4	0
10704 DHANKUTA MUNICIPALITY	72	44	8	16	4
10705 SAHIDBHUMI RURAL MUNICIPALITY	32	25	0	7	0
10706 SANGURIGADHI RURAL MUNICIPALITY	22	12	1	8	1
10707 CHAUBISE RURAL MUNICIPALITY	58	26	24	7	1
Terhathum District	117	49	8	53	7
10801 AATHARAI RURAL MUNICIPALITY	16	6	1	8	1
10802 PHEDAP RURAL MUNICIPALITY	10	4	0	6	0
10803 MENCHHAYAYEM RURAL MUNICIPALITY	18	14	0	4	0
10804 MYANGLUNG MUNICIPALITY	21	4	3	11	3
10805 LALIGURANS MUNICIPALITY	31	11	1	16	3
10806 CHHATHAR RURAL MUNICIPALITY	21	10	3	8	0
Panchthar District	106	25	19	55	7
10901 YANGBARAK RURAL MUNICIPALITY	9	2	1	6	0
10902 HILIHAN RURAL MUNICIPALITY	15	7	3	4	1
10903 FALELUNG RURAL MUNICIPALITY	15	3	2	10	0
10904 PHIDIM MUNICIPALITY	22	3	6	10	3
10905 FALGUNANDA RURAL MUNICIPALITY	11	1	1	9	0
10906 KUMMAYAK RURAL MUNICIPALITY	12	4	3	3	2
10907 TUMBEWA RURAL MUNICIPALITY	9	3	1	5	0
10908 MIKLAJUNG RURAL MUNICIPALITY	13	2	2	8	1
Ilam District	199	71	44	72	12
11001 MAI JOGMAI RURAL MUNICIPALITY	10	6	0	3	1
11002 SANDAKPUR RURAL MUNICIPALITY	14	7	1	6	0
11003 ILAM MUNICIPALITY	59	22	10	22	5
11004 DEUMAI MUNICIPALITY	24	8	8	6	2
11005 FAKFOKATHUM RURAL MUNICIPALITY	12	2	3	7	0
11006 MANGSEBUNG RURAL MUNICIPALITY	9	2	3	4	0
11007 CHULACHULI RURAL MUNICIPALITY	22	13	7	2	0
11008 MAI MUNICIPALITY	13	4	4	5	0
11009 SURYODAYA MUNICIPALITY	30	7	6	13	4
11010 RONG RURAL MUNICIPALITY	6	0	2	4	0
Jhapa District	501	117	124	198	62
11101 MECHINAGAR MUNICIPALITY	67	24	14	20	9
11102 BUDDHASHANTI RURAL MUNICIPALITY	25	6	4	13	2
11103 ARJUNDHARA MUNICIPALITY	36	8	8	14	6
11104 KANKAI MUNICIPALITY	23	7	5	9	2
11105 SHIVASATAKSHI MUNICIPALITY	30	8	11	9	2
11106 KAMAL RURAL MUNICIPALITY	21	9	7	5	0
11107 DAMAK MUNICIPALITY	76	3	18	39	16
11108 GAURADHA MUNICIPALITY	27	9	6	11	1
11109 GAURIGANJ RURAL MUNICIPALITY	10	2	3	4	1
11110 JHAPA RURAL MUNICIPALITY	23	11	6	6	0
11111 BARHADASHI RURAL MUNICIPALITY	13	4	4	5	0
11112 BIRTAMOD MUNICIPALITY	80	8	17	39	16
11113 HALDIBARI RURAL MUNICIPALITY	11	3	4	4	0
11114 BHADRAPUR MUNICIPALITY	45	11	15	13	6
11115 KACHANAKAWAL RURAL MUNICIPALITY	14	4	2	7	1

1) NSIC stands for Nepal Standard Industrial Classification.

Table 1-1 Number of Establishments by Section of Industrial Classification, Size of Persons Engaged and Local Unit.

District and Local Unit	Section of NSIC ¹⁾				
	Q				
	Human health and social work				
	Size of Persons Engaged				
	Total	1 person	2 person	3 to 9 persons	10 persons or more
Morang District	506	134	119	178	75
11201 MIKLAJUNG RURAL MUNICIPALITY	12	6	3	2	1
11202 LETANG MUNICIPALITY	10	0	2	7	1
11203 KERABARI RURAL MUNICIPALITY	17	5	7	4	1
11204 SUNDARHARAICHA MUNICIPALITY	43	3	12	26	2
11205 BELBARI MUNICIPALITY	21	7	5	4	5
11206 KANEPOKHARI RURAL MUNICIPALITY	11	4	4	2	1
11207 PATHARI SHANISHCHARE MUNICIPALITY	37	11	12	9	5
11208 URLABARI MUNICIPALITY	32	7	8	12	5
11209 RATUWAMAI MUNICIPALITY	19	5	7	7	0
11210 SUNWARSHI MUNICIPALITY	17	7	6	4	0
11211 RANGELI MUNICIPALITY	23	12	3	5	3
11212 GRAMTHAN RURAL MUNICIPALITY	28	9	6	12	1
11213 BUDHIGANGA RURAL MUNICIPALITY	13	0	3	8	2
11214 BIRATNAGAR METROPOLITIAN CITY	171	29	34	61	47
11215 KATAHARI RURAL MUNICIPALITY	7	4	1	1	1
11216 DHANAPALTHAN RURAL MUNICIPALITY	26	13	5	8	0
11217 JAHADA RURAL MUNICIPALITY	19	12	1	6	0
Sunsari District	402	134	80	137	51
11301 DHARAN SUB-METROPOLITIAN CITY	72	6	6	44	16
11302 BARAHAKSHETRA MUNICIPALITY	32	10	13	5	4
11303 KOSHI RURAL MUNICIPALITY	19	10	5	3	1
11304 BHOKRAHA NARASINHA RURAL MUNICIPALITY	19	15	1	2	1
11305 RAMDHUNI MUNICIPALITY	25	8	6	8	3
11306 ITAHARI SUB-METROPOLITIAN CITY	76	12	14	36	14
11307 DUHABI MUNICIPALITY	30	12	5	6	7
11308 GADHI RURAL MUNICIPALITY	19	9	4	5	1
11309 INARUWA MUNICIPALITY	38	16	10	10	2
11310 HARINAGAR RURAL MUNICIPALITY	35	15	11	8	1
11311 DEWANGUNJ RURAL MUNICIPALITY	18	8	3	7	0
11312 BARJU RURAL MUNICIPALITY	19	13	2	3	1
Udayapur District	384	236	47	90	11
11401 BELAKA MUNICIPALITY	14	4	6	4	0
11402 CHAUDANDIGADHI MUNICIPALITY	25	11	5	7	2
11403 TRIYUGA MUNICIPALITY	151	84	24	37	6
11404 RAUTAMAI RURAL MUNICIPALITY	41	31	3	7	0
11405 LIMCHUNBUNG RURAL MUNICIPALITY	21	16	0	5	0
11406 TAPLI RURAL MUNICIPALITY	24	19	0	5	0
11407 KATARI MUNICIPALITY	42	14	7	18	3
11408 UDAYAPURGADHI RURAL MUNICIPALITY	66	57	2	7	0

1) NSIC stands for Nepal Standard Industrial Classification.

Table 1-1 Number of Establishments by Section of Industrial Classification, Size of Persons Engaged and Local Unit.

District and Local Unit	Section of NSIC ¹⁾				
	L+M+N+R+S				
	Real estate, Professional & scientific activities, Administrative services, arts & entertainment, Other services				
	Size of Persons Engaged				
	Total	1 person	2 person	3 to 9 persons	10 persons or more
Province 1					
Total	14,316	8,107	3,257	2,371	581
Metropolitan City	1,119	585	279	209	46
Sub-Metropolitan City	1,421	675	381	318	47
Municipality	7,462	4,297	1,768	1,170	227
Rural Municipality	4,314	2,550	829	674	261
101 Taplejung District					
Total	763	452	126	166	19
Municipality	209	121	38	41	9
Rural Municipality	554	331	88	125	10
102 Sankhuwasabha District					
Total	502	219	86	145	52
Municipality	324	173	68	62	21
Rural Municipality	178	46	18	83	31
103 Solukhumbu District					
Total	279	48	69	56	106
Municipality	51	17	7	11	16
Rural Municipality	228	31	62	45	90
104 Okhaldhunga District					
Total	367	92	58	106	111
Municipality	164	45	40	44	35
Rural Municipality	203	47	18	62	76
105 Khotang District					
Total	235	121	75	35	4
Municipality	114	54	36	20	4
Rural Municipality	121	67	39	15	0
106 Bhojpur District					
Total	245	192	32	17	4
Municipality	115	78	21	12	4
Rural Municipality	130	114	11	5	0
107 Dhankuta District					
Total	413	273	98	37	5
Municipality	266	179	53	30	4
Rural Municipality	147	94	45	7	1

1) NSIC stands for Nepal Standard Industrial Classification.

Table 1-1 Number of Establishments by Section of Industrial Classification, Size of Persons Engaged and Local Unit.

District and Local Unit	Section of NSIC ¹⁾				
	L+M+N+R+S				
	Real estate, Professional & scientific activities, Administrative services, arts & entertainment, Other services				
	Size of Persons Engaged				
	Total	1 person	2 person	3 to 9 persons	10 persons or more
108 Terhathum District					
Total	247	137	54	46	10
Municipality	124	68	29	24	3
Rural Municipality	123	69	25	22	7
109 Panchthar District					
Total	444	263	115	62	4
Municipality	110	49	28	30	3
Rural Municipality	334	214	87	32	1
110 Ilam District					
Total	710	433	147	107	23
Municipality	527	325	114	75	13
Rural Municipality	183	108	33	32	10
111 Jhapa District					
Total	3,268	1,835	810	541	82
Municipality	2,551	1,371	664	446	70
Rural Municipality	717	464	146	95	12
112 Morang District					
Total	2,935	1,739	735	405	56
Metropolitan City	1,119	585	279	209	46
Municipality	1,248	775	321	145	7
Rural Municipality	568	379	135	51	3
113 Sunsari District					
Total	2,780	1,482	661	548	89
Sub-Metropolitan City	1,421	675	381	318	47
Municipality	794	458	178	136	22
Rural Municipality	565	349	102	94	20
114 Udayapur District					
Total	1,128	821	191	100	16
Municipality	865	584	171	94	16
Rural Municipality	263	237	20	6	0

1) NSIC stands for Nepal Standard Industrial Classification.

Table 1-1 Number of Establishments by Section of Industrial Classification, Size of Persons Engaged and Local Unit.

District and Local Unit	Section of NSIC ¹⁾				
	L+M+N+R+S				
	Real estate, Professional & scientific activities, Administrative services, arts & entertainment, Other services				
	Size of Persons Engaged				
	Total	1 person	2 person	3 to 9 persons	10 persons or more
Taplejung District	763	452	126	166	19
10101 PHAKTANLUNG RURAL MUNICIPALITY	70	15	40	14	1
10102 MIKWAKHOLA RURAL MUNICIPALITY	35	31	4	0	0
10103 MERINGDEN RURAL MUNICIPALITY	88	37	16	32	3
10104 MAIWAKHOLA RURAL MUNICIPALITY	51	14	8	27	2
10105 AATHARAI TRIBENI RURAL MUNICIPALITY	132	72	8	48	4
10106 PHUNGLING MUNICIPALITY	209	121	38	41	9
10107 PATHIBHARA YANGBARAK RURAL MUNICIPALITY	68	62	4	2	0
10108 SIRIJANGA RURAL MUNICIPALITY	79	73	4	2	0
10109 SIDINGBA RURAL MUNICIPALITY	31	27	4	0	0
Sankhuwasabha District	502	219	86	145	52
10201 BHOTKHOLA RURAL MUNICIPALITY	63	2	0	50	11
10202 MAKALU RURAL MUNICIPALITY	41	31	2	7	1
10203 SILICHONG RURAL MUNICIPALITY	46	0	1	26	19
10204 CHICHILA RURAL MUNICIPALITY	23	11	12	0	0
10205 SABHAPOKHARI RURAL MUNICIPALITY	5	2	3	0	0
10206 KHANDABARI MUNICIPALITY	134	48	44	30	12
10207 PANCHAKHAPAN MUNICIPALITY	33	23	7	3	0
10208 CHAINAPUR MUNICIPALITY	99	82	11	5	1
10209 MADI MUNICIPALITY	28	14	4	8	2
10210 DHARMADEVI MUNICIPALITY	30	6	2	16	6
Solukhumbu District	279	48	69	56	106
10301 KHUMBU PASANGLHAMU RURAL MUNICIPALITY	22	7	9	2	4
10302 MAHAKULUNG RURAL MUNICIPALITY	42	4	21	4	13
10303 SOTANG RURAL MUNICIPALITY	25	5	5	8	7
10304 MAPYA DHUDHAKOSHI RURAL MUNICIPALITY	32	6	15	10	1
10305 THULUNG DHUDHA KOSHI RURAL MUNICIPALITY	56	7	7	8	34
10306 NECHA SALYAN RURAL MUNICIPALITY	33	1	4	13	15
10307 SOLU DHUDHAKUNDA MUNICIPALITY	51	17	7	11	16
10308 LIKHU PIKE RURAL MUNICIPALITY	18	1	1	0	16
Okhaldhunga District	367	92	58	106	111
10401 CHISHANKHU GADHI RURAL MUNICIPALITY	21	1	1	4	15
10402 SIDDHICHARAN MUNICIPALITY	164	45	40	44	35
10403 MOLUNG RURAL MUNICIPALITY	34	11	1	0	22
10404 KHIJI DEMBA RURAL MUNICIPALITY	57	8	1	20	28
10405 LIKHU RURAL MUNICIPALITY	33	6	5	14	8
10406 CHAMPADEVI RURAL MUNICIPALITY	2	2	0	0	0
10407 SUNKOSHI RURAL MUNICIPALITY	22	7	4	9	2
10408 MANEBHANJYANG RURAL MUNICIPALITY	34	12	6	15	1
Khotang District	235	121	75	35	4
10501 KEPILASGADHI RURAL MUNICIPALITY	8	2	6	0	0
10502 AISELUKHARKA RURAL MUNICIPALITY	8	2	0	6	0
10503 RAWA BESHI RURAL MUNICIPALITY	19	13	3	3	0
10504 HALESI TUWACHUNG MUNICIPALITY	25	12	9	4	0
10505 DIKTEL RUPAKOT MAJHUWAGADHI MUNICIPALITY	89	42	27	16	4
10506 SAKELA RURAL MUNICIPALITY	13	9	3	1	0
10507 DIPRUNG CHUICHUMMA RURAL MUNICIPALITY	21	14	4	3	0
10508 KHOTEHANG RURAL MUNICIPALITY	27	18	8	1	0
10509 JANTE DHUNGA RURAL MUNICIPALITY	15	7	8	0	0
10510 BARAHA POKHARI RURAL MUNICIPALITY	10	2	7	1	0
Bhojpur District	245	192	32	17	4
10601 SHADANANDA MUNICIPALITY	19	12	4	3	0
10602 SALPA SILICHHO RURAL MUNICIPALITY	2	1	1	0	0
10603 TEMKE MAIYUNG RURAL MUNICIPALITY	42	39	3	0	0
10604 BHOJPUR MUNICIPALITY	96	66	17	9	4
10605 ARUN RURAL MUNICIPALITY	12	7	4	1	0
10606 PAUWA DUNMA RURAL MUNICIPALITY	21	20	0	1	0
10607 RAMPRASAD RAI RURAL MUNICIPALITY	24	23	1	0	0
10608 HATUWAGADHI RURAL MUNICIPALITY	20	15	2	3	0
10609 AAMCHOWK RURAL MUNICIPALITY	9	9	0	0	0

1) NSIC stands for Nepal Standard Industrial Classification.

Table 1-1 Number of Establishments by Section of Industrial Classification, Size of Persons Engaged and Local Unit.

District and Local Unit	Section of NSIC ¹⁾				
	L+M+N+R+S				
	Real estate, Professional & scientific activities, Administrative services, arts & entertainment, Other services				
	Size of Persons Engaged				
Total	1 person	2 person	3 to 9 persons	10 persons or more	
Dhankuta District	413	273	98	37	5
10701 MAHALAXMI MUNICIPALITY	37	35	2	0	0
10702 PAKHRIBAS MUNICIPALITY	24	15	7	2	0
10703 CHHATHAR JORPATI RURAL MUNICIPALITY	16	13	3	0	0
10704 DHANKUTA MUNICIPALITY	205	129	44	28	4
10705 SAHIDBHUMI RURAL MUNICIPALITY	26	23	2	1	0
10706 SANGURIGADHI RURAL MUNICIPALITY	27	21	5	0	1
10707 CHAUBISE RURAL MUNICIPALITY	78	37	35	6	0
Terhathum District	247	137	54	46	10
10801 AATHARAI RURAL MUNICIPALITY	39	18	8	6	7
10802 PHEDAP RURAL MUNICIPALITY	19	14	4	1	0
10803 MENCHHAYAYEM RURAL MUNICIPALITY	42	28	6	8	0
10804 MYANGLUNG MUNICIPALITY	77	46	20	10	1
10805 LALIGURANS MUNICIPALITY	47	22	9	14	2
10806 CHHATHAR RURAL MUNICIPALITY	23	9	7	7	0
Panchthar District	444	263	115	62	4
10901 YANGBARAK RURAL MUNICIPALITY	28	17	11	0	0
10902 HILIHAN RURAL MUNICIPALITY	67	60	7	0	0
10903 FALELUNG RURAL MUNICIPALITY	113	58	29	25	1
10904 PHIDIM MUNICIPALITY	110	49	28	30	3
10905 FALGUNANDA RURAL MUNICIPALITY	21	13	7	1	0
10906 KUMMAYAK RURAL MUNICIPALITY	23	10	12	1	0
10907 TUMBEWA RURAL MUNICIPALITY	26	24	2	0	0
10908 MIKLAJUNG RURAL MUNICIPALITY	56	32	19	5	0
Ilam District	710	433	147	107	23
11001 MAI JOGMAI RURAL MUNICIPALITY	37	30	4	2	1
11002 SANDAKPUR RURAL MUNICIPALITY	27	13	8	6	0
11003 ILAM MUNICIPALITY	232	140	47	40	5
11004 DEUMAI MUNICIPALITY	69	45	11	13	0
11005 FAKFOKATHUM RURAL MUNICIPALITY	43	17	10	9	7
11006 MANGSEBUNG RURAL MUNICIPALITY	24	10	3	9	2
11007 CHULACHULI RURAL MUNICIPALITY	34	28	4	2	0
11008 MAI MUNICIPALITY	65	42	15	6	2
11009 SURYODAYA MUNICIPALITY	161	98	41	16	6
11010 RONG RURAL MUNICIPALITY	18	10	4	4	0
Jhapa District	3,268	1,835	810	541	82
11101 MECHINAGAR MUNICIPALITY	457	269	109	66	13
11102 BUDDHASHANTI RURAL MUNICIPALITY	158	106	32	19	1
11103 ARJUNDHARA MUNICIPALITY	201	117	47	27	10
11104 KANKAI MUNICIPALITY	197	102	56	35	4
11105 SHIVASATAKSHI MUNICIPALITY	183	116	45	20	2
11106 KAMAL RURAL MUNICIPALITY	111	62	27	21	1
11107 DAMAK MUNICIPALITY	561	250	160	137	14
11108 GAURADHA MUNICIPALITY	141	89	31	20	1
11109 GAURIGANJ RURAL MUNICIPALITY	110	79	19	11	1
11110 JHAPA RURAL MUNICIPALITY	76	56	11	8	1
11111 BARHADASHI RURAL MUNICIPALITY	96	41	31	20	4
11112 BIRTAMOD MUNICIPALITY	486	229	141	100	16
11113 HALDIBARI RURAL MUNICIPALITY	77	59	10	7	1
11114 BHADRAPUR MUNICIPALITY	325	199	75	41	10
11115 KACHANAKAWAL RURAL MUNICIPALITY	89	61	16	9	3

1) NSIC stands for Nepal Standard Industrial Classification.

Table 1-1 Number of Establishments by Section of Industrial Classification, Size of Persons Engaged and Local Unit.

District and Local Unit	Section of NSIC ¹⁾				
	L+M+N+R+S				
	Real estate, Professional & scientific activities, Administrative services, arts & entertainment, Other services				
	Size of Persons Engaged				
	Total	1 person	2 person	3 to 9 persons	10 persons or more
Morang District	2,935	1,739	735	405	56
11201 MIKLAJUNG RURAL MUNICIPALITY	41	25	12	4	0
11202 LETANG MUNICIPALITY	81	42	28	10	1
11203 KERABARI RURAL MUNICIPALITY	48	32	12	4	0
11204 SUNDARHARAICHA MUNICIPALITY	243	138	76	28	1
11205 BELBARI MUNICIPALITY	193	143	33	17	0
11206 KANEPOKHARI RURAL MUNICIPALITY	79	47	26	5	1
11207 PATHARI SHANISHCHARE MUNICIPALITY	181	112	50	18	1
11208 URLABARI MUNICIPALITY	187	94	52	39	2
11209 RATUWAMAI MUNICIPALITY	165	106	44	15	0
11210 SUNWARSHI MUNICIPALITY	93	73	13	7	0
11211 RANGELI MUNICIPALITY	105	67	25	11	2
11212 GRAMTHAN RURAL MUNICIPALITY	113	73	28	11	1
11213 BUDHIGANGA RURAL MUNICIPALITY	89	58	18	13	0
11214 BIRATNAGAR METROPOLITIAN CITY	1,119	585	279	209	46
11215 KATAHARI RURAL MUNICIPALITY	83	59	18	6	0
11216 DHANAPALTHAN RURAL MUNICIPALITY	63	46	13	3	1
11217 JAHADA RURAL MUNICIPALITY	52	39	8	5	0
Sunsari District	2,780	1,482	661	548	89
11301 DHARAN SUB-METROPOLITIAN CITY	753	318	223	181	31
11302 BARAHAKSHETRA MUNICIPALITY	183	123	42	15	3
11303 KOSHI RURAL MUNICIPALITY	73	44	17	11	1
11304 BHOKRAHA NARASINHA RURAL MUNICIPALITY	60	36	10	12	2
11305 RAMDHUNI MUNICIPALITY	140	79	36	24	1
11306 ITAHARI SUB-METROPOLITIAN CITY	668	357	158	137	16
11307 DUHABI MUNICIPALITY	169	84	49	29	7
11308 GADHI RURAL MUNICIPALITY	57	46	9	2	0
11309 INARUWA MUNICIPALITY	302	172	51	68	11
11310 HARINAGAR RURAL MUNICIPALITY	118	61	30	24	3
11311 DEWANGUNJ RURAL MUNICIPALITY	130	101	16	11	2
11312 BARJU RURAL MUNICIPALITY	127	61	20	34	12
Udayapur District	1,128	821	191	100	16
11401 BELAKA MUNICIPALITY	212	177	27	8	0
11402 CHAUDANDIGADHI MUNICIPALITY	120	70	30	19	1
11403 TRIYUGA MUNICIPALITY	405	260	85	46	14
11404 RAUTAMAI RURAL MUNICIPALITY	84	74	9	1	0
11405 LIMCHUNBUNG RURAL MUNICIPALITY	30	25	4	1	0
11406 TAPLI RURAL MUNICIPALITY	38	34	3	1	0
11407 KATARI MUNICIPALITY	128	77	29	21	1
11408 UDAYAPURGADHI RURAL MUNICIPALITY	111	104	4	3	0

1) NSIC stands for Nepal Standard Industrial Classification.

Table 1-2 Number of Persons Engaged by Section of Industrial Classification, Size of Persons Engaged and Local Unit.

District and Local Unit	Section of NSIC ¹⁾				
	Total ²⁾				
	Size of Persons Engaged				
	Total	1 person	2 person	3 to 9 persons	10 persons or more
Province 1					
Total	544,079	67,401	119,456	148,556	208,666
Metropolitan City	46,796	3,860	6,714	11,186	25,036
Sub-Metropolitan City	67,609	5,333	12,876	19,574	29,826
Municipality	269,241	36,777	65,880	77,557	89,027
Rural Municipality	160,433	21,431	33,986	40,239	64,777
101 Taplejung District					
Total	11,573	2,401	2,422	4,207	2,543
Municipality	3,966	863	810	1,300	993
Rural Municipality	7,607	1,538	1,612	2,907	1,550
102 Sankhuwasabha District					
Total	19,227	1,820	4,712	6,671	6,024
Municipality	13,515	1,494	3,452	4,425	4,144
Rural Municipality	5,712	326	1,260	2,246	1,880
103 Solukhumbu District					
Total	19,134	697	3,036	4,367	11,034
Municipality	3,333	206	846	977	1,304
Rural Municipality	15,801	491	2,190	3,390	9,730
104 Okhaldhunga District					
Total	22,031	1,150	3,294	5,311	12,276
Municipality	5,622	405	1,190	1,609	2,418
Rural Municipality	16,409	745	2,104	3,702	9,858
105 Khotang District					
Total	11,314	1,720	3,312	3,688	2,594
Municipality	5,228	785	1,562	1,572	1,309
Rural Municipality	6,086	935	1,750	2,116	1,285
106 Bhojpur District					
Total	10,362	1,884	2,418	3,754	2,306
Municipality	5,043	728	1,116	1,901	1,298
Rural Municipality	5,319	1,156	1,302	1,853	1,008
107 Dhankuta District					
Total	15,820	2,579	4,014	5,251	3,976
Municipality	10,400	1,557	2,536	3,407	2,900
Rural Municipality	5,420	1,022	1,478	1,844	1,076

1) NSIC stands for Nepal Standard Industrial Classification.

2) Establishments which belong to Section O, T, or U of NSIC are not surveyed.

Table 1-2 Number of Persons Engaged by Section of Industrial Classification, Size of Persons Engaged and Local Unit.

District and Local Unit	Section of NSIC ¹⁾				
	Total ²⁾				
	Size of Persons Engaged				
	Total	1 person	2 person	3 to 9 persons	10 persons or more
108 Terhathum District					
Total	8,955	1,535	2,182	2,893	2,345
Municipality	4,766	896	1,188	1,476	1,206
Rural Municipality	4,189	639	994	1,417	1,139
109 Panchthar District					
Total	13,534	2,403	3,944	3,909	3,278
Municipality	4,841	703	1,128	1,405	1,605
Rural Municipality	8,693	1,700	2,816	2,504	1,673
110 Ilam District					
Total	26,804	4,359	6,296	7,523	8,626
Municipality	19,248	3,094	4,352	5,264	6,538
Rural Municipality	7,556	1,265	1,944	2,259	2,088
111 Jhapa District					
Total	116,837	15,971	27,784	31,752	41,330
Municipality	93,279	11,959	21,838	26,638	32,844
Rural Municipality	23,558	4,012	5,946	5,114	8,486
112 Morang District					
Total	127,887	14,277	24,630	30,465	58,515
Metropolitan City	46,796	3,860	6,714	11,186	25,036
Municipality	44,174	6,591	12,074	13,402	12,107
Rural Municipality	36,917	3,826	5,842	5,877	21,372
113 Sunsari District					
Total	112,708	11,513	22,784	31,165	47,246
Sub-Metropolitan City	67,609	5,333	12,876	19,574	29,826
Municipality	32,276	3,548	6,398	7,825	14,505
Rural Municipality	12,823	2,632	3,510	3,766	2,915
114 Udayapur District					
Total	27,893	5,092	8,628	7,600	6,573
Municipality	23,550	3,948	7,390	6,356	5,856
Rural Municipality	4,343	1,144	1,238	1,244	717

1) NSIC stands for Nepal Standard Industrial Classification.

2) Establishments which belong to Section O, T, or U of NSIC are not surveyed.

Table 1-2 Number of Persons Engaged by Section of Industrial Classification, Size of Persons Engaged and Local Unit.

District and Local Unit	Section of NSIC ¹⁾				
	Total ²⁾				
	Size of Persons Engaged				
	Total	1 person	2 person	3 to 9 persons	10 persons or more
Taplejung District	11,573	2,401	2,422	4,207	2,543
10101 PHAKTANLUNG RURAL MUNICIPALITY	1,210	249	374	404	183
10102 MIKWAKHOLA RURAL MUNICIPALITY	612	175	82	204	151
10103 MERINGDEN RURAL MUNICIPALITY	1,139	156	240	569	174
10104 MAIWAKHOLA RURAL MUNICIPALITY	786	153	142	334	157
10105 AATHARAI TRIBENI RURAL MUNICIPALITY	1,364	211	154	626	373
10106 PHUNGLING MUNICIPALITY	3,966	863	810	1,300	993
10107 PATHIBHARA YANGBARAK RURAL MUNICIPALITY	889	190	284	259	156
10108 SIRJANGA RURAL MUNICIPALITY	1,047	238	274	301	234
10109 SIDINGBA RURAL MUNICIPALITY	560	166	62	210	122
Sankhuwasabha District	19,227	1,820	4,712	6,671	6,024
10201 BHOTKHOLA RURAL MUNICIPALITY	1,434	15	164	665	590
10202 MAKALU RURAL MUNICIPALITY	1,148	107	424	442	175
10203 SILICHONG RURAL MUNICIPALITY	2,104	104	184	839	977
10204 CHICHILA RURAL MUNICIPALITY	479	47	230	142	60
10205 SABHAPOKHARI RURAL MUNICIPALITY	547	53	258	158	78
10206 KHANDABARI MUNICIPALITY	6,597	518	1,450	2,274	2,355
10207 PANCHAKHAPAN MUNICIPALITY	1,331	238	548	261	284
10208 CHAINAPUR MUNICIPALITY	2,434	448	700	857	429
10209 MADI MUNICIPALITY	1,181	152	360	300	369
10210 DHARMADEVI MUNICIPALITY	1,972	138	394	733	707
Solukhumbu District	19,134	697	3,036	4,367	11,034
10301 KHUMBU PASANGLHAMU RURAL MUNICIPALITY	2,216	121	554	1,247	294
10302 MAHAKULUNG RURAL MUNICIPALITY	1,466	102	336	326	702
10303 SOTANG RURAL MUNICIPALITY	1,146	72	226	309	539
10304 MAPYA DHUDHAKOSHI RURAL MUNICIPALITY	898	17	280	419	182
10305 THULUNG DHUDHA KOSHI RURAL MUNICIPALITY	4,334	93	366	470	3,405
10306 NECHA SALYAN RURAL MUNICIPALITY	2,981	35	310	497	2,139
10307 SOLU DHUDHAKUNDA MUNICIPALITY	3,333	206	846	977	1,304
10308 LIKHU PIKE RURAL MUNICIPALITY	2,760	51	118	122	2,469
Okhaldhunga District	22,031	1,150	3,294	5,311	12,276
10401 CHISHANKHU GADHI RURAL MUNICIPALITY	4,163	25	168	676	3,294
10402 SIDDHICHARAN MUNICIPALITY	5,622	405	1,190	1,609	2,418
10403 MOLUNG RURAL MUNICIPALITY	2,914	207	350	395	1,962
10404 KHIJI DEMBA RURAL MUNICIPALITY	4,470	98	382	587	3,403
10405 LIKHU RURAL MUNICIPALITY	1,154	38	344	448	324
10406 CHAMPADEVI RURAL MUNICIPALITY	734	95	212	259	168
10407 SUNKOSHI RURAL MUNICIPALITY	1,340	137	262	601	340
10408 MANEBHANJYANG RURAL MUNICIPALITY	1,634	145	386	736	367
Khotang District	11,314	1,720	3,312	3,688	2,594
10501 KEPILASGADHI RURAL MUNICIPALITY	669	37	206	297	129
10502 AISELUKHARKA RURAL MUNICIPALITY	990	88	238	386	278
10503 RAWA BESHI RURAL MUNICIPALITY	588	119	140	214	115
10504 HALESI TUWACHUNG MUNICIPALITY	1,514	220	496	578	220
10505 DIKTEL RUPAKOT MAJHUWAGADHI MUNICIPALITY	3,714	565	1,066	994	1,089
10506 SAKELA RURAL MUNICIPALITY	565	120	88	219	138
10507 DIPRUNG CHUICHUMMA RURAL MUNICIPALITY	1,074	200	346	323	205
10508 KHOTEHANG RURAL MUNICIPALITY	1,056	207	322	309	218
10509 JANTE DHUNGA RURAL MUNICIPALITY	613	100	200	196	117
10510 BARAHA POKHARI RURAL MUNICIPALITY	531	64	210	172	85
Bhojpur District	10,362	1,884	2,418	3,754	2,306
10601 SHADANANDA MUNICIPALITY	1,405	250	358	557	240
10602 SALPA SILICHHO RURAL MUNICIPALITY	530	57	180	180	113
10603 TEMKE MAIYUNG RURAL MUNICIPALITY	870	310	154	212	194
10604 BHOJPUR MUNICIPALITY	3,638	478	758	1,344	1,058
10605 ARUN RURAL MUNICIPALITY	826	95	212	346	173
10606 PAUWA DUNMA RURAL MUNICIPALITY	857	229	232	258	138
10607 RAMPRASAD RAI RURAL MUNICIPALITY	732	131	202	274	125
10608 HATUWAGADHI RURAL MUNICIPALITY	777	89	210	320	158
10609 AAMCHOWK RURAL MUNICIPALITY	727	245	112	263	107

1) NSIC stands for Nepal Standard Industrial Classification.

2) Establishments which belong to Section O, T, or U of NSIC are not surveyed.

Table 1-2 Number of Persons Engaged by Section of Industrial Classification, Size of Persons Engaged and Local Unit.

District and Local Unit	Section of NSIC ¹⁾				
	Total ²⁾				
	Size of Persons Engaged				
	Total	1 person	2 person	3 to 9 persons	10 persons or more
Dhankuta District	15,820	2,579	4,014	5,251	3,976
10701 MAHALAXMI MUNICIPALITY	1,561	452	362	428	319
10702 PAKHRIBAS MUNICIPALITY	1,736	214	346	731	445
10703 CHHATHAR JORPATI RURAL MUNICIPALITY	1,549	218	388	537	406
10704 DHANKUTA MUNICIPALITY	7,103	891	1,828	2,248	2,136
10705 SAHIDBHUMI RURAL MUNICIPALITY	902	179	266	295	162
10706 SANGURIGADHI RURAL MUNICIPALITY	1,394	283	338	531	242
10707 CHAUBISE RURAL MUNICIPALITY	1,575	342	486	481	266
Terhathum District	8,955	1,535	2,182	2,893	2,345
10801 AATHARAI RURAL MUNICIPALITY	1,477	149	364	435	529
10802 PHEDAP RURAL MUNICIPALITY	886	131	260	277	218
10803 MENCHHAYAYEM RURAL MUNICIPALITY	647	120	170	231	126
10804 MYANGLUNG MUNICIPALITY	2,982	638	758	836	750
10805 LALIGURANS MUNICIPALITY	1,784	258	430	640	456
10806 CHHATHAR RURAL MUNICIPALITY	1,179	239	200	474	266
Panchthar District	13,534	2,403	3,944	3,909	3,278
10901 YANGBARAK RURAL MUNICIPALITY	1,284	234	496	292	262
10902 HILIHAN RURAL MUNICIPALITY	1,222	350	378	270	224
10903 FALELUNG RURAL MUNICIPALITY	1,583	157	462	686	278
10904 PHIDIM MUNICIPALITY	4,841	703	1,128	1,405	1,605
10905 FALGUNANDA RURAL MUNICIPALITY	1,264	262	400	308	294
10906 KUMMAYAK RURAL MUNICIPALITY	929	186	296	269	178
10907 TUMBEWA RURAL MUNICIPALITY	634	188	148	182	116
10908 MIKLAJUNG RURAL MUNICIPALITY	1,777	323	636	497	321
Ilam District	26,804	4,359	6,296	7,523	8,626
11001 MAI JOGMAI RURAL MUNICIPALITY	1,417	340	252	276	549
11002 SANDAKPUR RURAL MUNICIPALITY	1,122	195	342	363	222
11003 ILAM MUNICIPALITY	7,790	1,384	1,592	2,088	2,726
11004 DEUMAI MUNICIPALITY	2,742	312	770	1,034	626
11005 FAKFOKATHUM RURAL MUNICIPALITY	1,579	211	530	453	385
11006 MANGSEBUNG RURAL MUNICIPALITY	1,314	128	328	430	428
11007 CHULACHULI RURAL MUNICIPALITY	1,198	188	252	467	291
11008 MAI MUNICIPALITY	2,156	401	554	423	778
11009 SURYODAYA MUNICIPALITY	6,560	997	1,436	1,719	2,408
11010 RONG RURAL MUNICIPALITY	926	203	240	270	213
Jhapa District	116,837	15,971	27,784	31,752	41,330
11101 MECHINAGAR MUNICIPALITY	17,023	2,764	3,952	3,892	6,415
11102 BUDDHASHANTI RURAL MUNICIPALITY	4,403	1,031	1,298	997	1,077
11103 ARJUNDHARA MUNICIPALITY	6,521	1,136	1,858	1,745	1,782
11104 KANKAI MUNICIPALITY	5,645	1,063	1,624	1,568	1,390
11105 SHIVASATAKSHI MUNICIPALITY	5,561	1,008	1,394	1,802	1,357
11106 KAMAL RURAL MUNICIPALITY	3,547	549	1,136	830	1,032
11107 DAMAK MUNICIPALITY	19,402	1,714	4,650	6,793	6,245
11108 GAURADHA MUNICIPALITY	4,687	828	1,218	1,547	1,094
11109 GAURIGANJ RURAL MUNICIPALITY	2,461	446	724	791	500
11110 JHAPA RURAL MUNICIPALITY	1,963	427	560	597	379
11111 BARHADASHI RURAL MUNICIPALITY	3,682	459	780	650	1,793
11112 BIRTAMOD MUNICIPALITY	22,902	2,251	4,778	6,793	9,080
11113 HALDIBARI RURAL MUNICIPALITY	3,338	497	826	485	1,530
11114 BHADRAPUR MUNICIPALITY	11,538	1,195	2,364	2,498	5,481
11115 KACHANAKAWAL RURAL MUNICIPALITY	4,164	603	622	764	2,175

1) NSIC stands for Nepal Standard Industrial Classification.

2) Establishments which belong to Section O, T, or U of NSIC are not surveyed.

Table 1-2 Number of Persons Engaged by Section of Industrial Classification, Size of Persons Engaged and Local Unit.

District and Local Unit	Section of NSIC ¹⁾				
	Total ²⁾				
	Size of Persons Engaged				
	Total	1 person	2 person	3 to 9 persons	10 persons or more
Morang District	127,887	14,277	24,630	30,465	58,515
11201 MIKLAJUNG RURAL MUNICIPALITY	2,009	417	566	579	447
11202 LETANG MUNICIPALITY	3,146	366	890	1,125	765
11203 KERABARI RURAL MUNICIPALITY	2,200	638	516	506	540
11204 SUNDARHARAICHA MUNICIPALITY	9,016	1,260	2,270	2,905	2,581
11205 BELBARI MUNICIPALITY	6,196	1,466	1,710	1,477	1,543
11206 KANEPOKHARI RURAL MUNICIPALITY	2,970	332	956	1,050	632
11207 PATHARI SHANISHCHARE MUNICIPALITY	6,122	961	1,886	2,118	1,157
11208 URLABARI MUNICIPALITY	7,479	874	2,344	2,642	1,619
11209 RATUWAMAI MUNICIPALITY	4,036	771	1,204	1,124	937
11210 SUNWARSHI MUNICIPALITY	2,130	379	720	795	236
11211 RANGELI MUNICIPALITY	6,049	514	1,050	1,216	3,269
11212 GRAMTHAN RURAL MUNICIPALITY	3,564	465	908	936	1,255
11213 BUDHIGANGA RURAL MUNICIPALITY	12,773	714	948	1,033	10,078
11214 BIRATNAGAR METROPOLITIAN CITY	46,796	3,860	6,714	11,186	25,036
11215 KATAHARI RURAL MUNICIPALITY	6,004	463	714	575	4,252
11216 DHANAPALTHAN RURAL MUNICIPALITY	5,779	480	702	638	3,959
11217 JAHADA RURAL MUNICIPALITY	1,618	317	532	560	209
Sunsari District	112,708	11,513	22,784	31,165	47,246
11301 DHARAN SUB-METROPOLITIAN CITY	30,169	2,510	6,144	10,170	11,345
11302 BARAHAKSHETRA MUNICIPALITY	5,396	919	1,814	1,450	1,213
11303 KOSHI RURAL MUNICIPALITY	2,128	536	604	661	327
11304 BHOKRAHA NARASINHA RURAL MUNICIPALITY	1,540	466	306	438	330
11305 RAMDHUNI MUNICIPALITY	6,100	757	1,296	1,999	2,048
11306 ITAHARI SUB-METROPOLITIAN CITY	37,440	2,823	6,732	9,404	18,481
11307 DUHABI MUNICIPALITY	13,374	832	1,586	1,851	9,105
11308 GADHI RURAL MUNICIPALITY	1,687	256	500	658	273
11309 INARUWA MUNICIPALITY	7,406	1,040	1,702	2,525	2,139
11310 HARINAGAR RURAL MUNICIPALITY	2,345	451	754	658	482
11311 DEWANGUNJ RURAL MUNICIPALITY	1,928	491	486	524	427
11312 BARJU RURAL MUNICIPALITY	3,195	432	860	827	1,076
Udayapur District	27,893	5,092	8,628	7,600	6,573
11401 BELAKA MUNICIPALITY	3,122	679	1,100	762	581
11402 CHAUDANDIGADHI MUNICIPALITY	3,943	655	1,232	1,094	962
11403 TRIYUGA MUNICIPALITY	11,690	1,615	3,356	3,162	3,557
11404 RAUTAMAI RURAL MUNICIPALITY	1,371	351	332	399	289
11405 LIMCHUNBUNG RURAL MUNICIPALITY	609	115	214	198	82
11406 TAPLI RURAL MUNICIPALITY	781	195	240	245	101
11407 KATARI MUNICIPALITY	4,795	999	1,702	1,338	756
11408 UDAYAPURGADHI RURAL MUNICIPALITY	1,582	483	452	402	245

1) NSIC stands for Nepal Standard Industrial Classification.

2) Establishments which belong to Section O, T, or U of NSIC are not surveyed.

Table 1-2 Number of Persons Engaged by Section of Industrial Classification, Size of Persons Engaged and Local Unit.

District and Local Unit	Section of NSIC ¹⁾				
	A				
	Agriculture, forestry and fishing ²⁾				
	Size of Persons Engaged				
	Total	1 person	2 person	3 to 9 persons	10 persons or more
Province 1					
Total	20,409	1,682	2,402	5,540	10,785
Metropolitan City	97	2	12	60	23
Sub-Metropolitan City	453	14	74	219	146
Municipality	8,528	760	1,178	3,107	3,483
Rural Municipality	11,331	906	1,138	2,154	7,133
101 Taplejung District					
Total	547	150	166	199	32
Municipality	85	16	8	61	0
Rural Municipality	462	134	158	138	32
102 Sankhuwasabha District					
Total	1,762	158	124	708	772
Municipality	954	116	88	407	343
Rural Municipality	808	42	36	301	429
103 Solukhumbu District					
Total	1,554	1	14	156	1,383
Municipality	330	1	6	21	302
Rural Municipality	1,224	0	8	135	1,081
104 Okhaldhunga District					
Total	3,755	26	62	290	3,377
Municipality	267	7	18	72	170
Rural Municipality	3,488	19	44	218	3,207
105 Khotang District					
Total	952	262	390	192	108
Municipality	221	115	48	58	0
Rural Municipality	731	147	342	134	108
106 Bhojpur District					
Total	484	277	52	132	23
Municipality	177	83	18	66	10
Rural Municipality	307	194	34	66	13
107 Dhankuta District					
Total	984	195	218	347	224
Municipality	710	91	174	231	214
Rural Municipality	274	104	44	116	10

1) NSIC stands for Nepal Standard Industrial Classification.

2) Registered establishments only.

Table 1-2 Number of Persons Engaged by Section of Industrial Classification, Size of Persons Engaged and Local Unit.

District and Local Unit	Section of NSIC ¹⁾				
	A				
	Agriculture, forestry and fishing ²⁾				
	Size of Persons Engaged				
	Total	1 person	2 person	3 to 9 persons	10 persons or more
108 Terhathum District					
Total	607	122	100	320	65
Municipality	260	35	42	173	10
Rural Municipality	347	87	58	147	55
109 Panchthar District					
Total	379	54	76	66	183
Municipality	184	9	0	3	172
Rural Municipality	195	45	76	63	11
110 Ilam District					
Total	1,528	38	124	439	927
Municipality	871	22	68	276	505
Rural Municipality	657	16	56	163	422
111 Jhapa District					
Total	4,079	56	224	956	2,843
Municipality	2,294	41	152	704	1,397
Rural Municipality	1,785	15	72	252	1,446
112 Morang District					
Total	1,487	37	144	736	570
Metropolitan City	97	2	12	60	23
Municipality	837	25	100	446	266
Rural Municipality	553	10	32	230	281
113 Sunsari District					
Total	1,076	53	232	569	222
Sub-Metropolitan City	453	14	74	219	146
Municipality	331	33	76	184	38
Rural Municipality	292	6	82	166	38
114 Udayapur District					
Total	1,215	253	476	430	56
Municipality	1,007	166	380	405	56
Rural Municipality	208	87	96	25	0

1) NSIC stands for Nepal Standard Industrial Classification.

2) Registered establishments only.

Table 1-2 Number of Persons Engaged by Section of Industrial Classification, Size of Persons Engaged and Local Unit.

District and Local Unit	Section of NSIC ¹⁾				
	A				
	Agriculture, forestry and fishing ²⁾				
	Size of Persons Engaged				
	Total	1 person	2 person	3 to 9 persons	10 persons or more
Taplejung District	547	150	166	199	32
10101 PHAKTANLUNG RURAL MUNICIPALITY	207	62	100	34	11
10102 MIKWAKHOLA RURAL MUNICIPALITY	48	26	6	16	0
10103 MERINGDEN RURAL MUNICIPALITY	46	2	8	15	21
10104 MAIWAKHOLA RURAL MUNICIPALITY	14	2	6	6	0
10105 AATHARAI TRIBENI RURAL MUNICIPALITY	66	15	14	37	0
10106 PHUNGLING MUNICIPALITY	85	16	8	61	0
10107 PATHIBHARA YANGBARAK RURAL MUNICIPALITY	42	11	12	19	0
10108 SIRJANGA RURAL MUNICIPALITY	23	10	10	3	0
10109 SIDINGBA RURAL MUNICIPALITY	16	6	2	8	0
Sankhuwasabha District	1,762	158	124	708	772
10201 BHOTKHOLA RURAL MUNICIPALITY	311	0	0	60	251
10202 MAKALU RURAL MUNICIPALITY	93	23	2	68	0
10203 SILICHONG RURAL MUNICIPALITY	341	0	0	163	178
10204 CHICHILA RURAL MUNICIPALITY	42	4	28	10	0
10205 SABHAPOKHARI RURAL MUNICIPALITY	21	15	6	0	0
10206 KHANDABARI MUNICIPALITY	344	10	20	154	160
10207 PANCHAKHAPAN MUNICIPALITY	79	33	22	24	0
10208 CHAINAPUR MUNICIPALITY	127	50	14	52	11
10209 MADI MUNICIPALITY	67	20	18	29	0
10210 DHARMADEVI MUNICIPALITY	337	3	14	148	172
Solukhumbu District	1,554	1	14	156	1,383
10301 KHUMBU PASANGLHAMU RURAL MUNICIPALITY	6	0	0	6	0
10302 MAHAKULUNG RURAL MUNICIPALITY	42	0	2	15	25
10303 SOTANG RURAL MUNICIPALITY	108	0	0	27	81
10304 MAPYA DHUDHAKOSHI RURAL MUNICIPALITY	21	0	2	19	0
10305 THULUNG DHUDHA KOSHI RURAL MUNICIPALITY	339	0	0	37	302
10306 NECHA SALYAN RURAL MUNICIPALITY	485	0	4	31	450
10307 SOLU DHUDHAKUNDA MUNICIPALITY	330	1	6	21	302
10308 LIKHU PIKE RURAL MUNICIPALITY	223	0	0	0	223
Okhaldhunga District	3,755	26	62	290	3,377
10401 CHISHANKHU GADHI RURAL MUNICIPALITY	1,975	0	6	15	1,954
10402 SIDDHICHARAN MUNICIPALITY	267	7	18	72	170
10403 MOLUNG RURAL MUNICIPALITY	123	8	14	26	75
10404 KHIJI DEMBA RURAL MUNICIPALITY	1,044	0	2	43	999
10405 LIKHU RURAL MUNICIPALITY	19	0	4	5	10
10406 CHAMPADEVI RURAL MUNICIPALITY	5	5	0	0	0
10407 SUNKOSHI RURAL MUNICIPALITY	133	6	12	60	55
10408 MANEBHANJYANG RURAL MUNICIPALITY	189	0	6	69	114
Khotang District	952	262	390	192	108
10501 KEPILASGADHI RURAL MUNICIPALITY	65	1	54	10	0
10502 AISELUKHARKA RURAL MUNICIPALITY	115	9	8	47	51
10503 RAWA BESHI RURAL MUNICIPALITY	61	17	26	18	0
10504 HALESI TUWACHUNG MUNICIPALITY	72	46	10	16	0
10505 DIKTEL RUPAKOT MAJHUWAGADHI MUNICIPALITY	149	69	38	42	0
10506 SAKELA RURAL MUNICIPALITY	121	22	14	28	57
10507 DIPRUNG CHUICHUMMA RURAL MUNICIPALITY	116	78	20	18	0
10508 KHOTEHANG RURAL MUNICIPALITY	117	17	94	6	0
10509 JANTE DHUNGA RURAL MUNICIPALITY	65	3	58	4	0
10510 BARAHA POKHARI RURAL MUNICIPALITY	71	0	68	3	0
Bhojpur District	484	277	52	132	23
10601 SHADANANDA MUNICIPALITY	36	28	2	6	0
10602 SALPA SILICHHO RURAL MUNICIPALITY	0	0	0	0	0
10603 TEMKE MAIYUNG RURAL MUNICIPALITY	32	29	0	3	0
10604 BHOJPUR MUNICIPALITY	141	55	16	60	10
10605 ARUN RURAL MUNICIPALITY	75	37	2	36	0
10606 PAUWA DUNMA RURAL MUNICIPALITY	96	64	22	10	0
10607 RAMPRASAD RAI RURAL MUNICIPALITY	59	27	2	17	13
10608 HATUWAGADHI RURAL MUNICIPALITY	28	22	6	0	0
10609 AAMCHOWK RURAL MUNICIPALITY	17	15	2	0	0

1) NSIC stands for Nepal Standard Industrial Classification.

2) Registered establishments only.

Table 1-2 Number of Persons Engaged by Section of Industrial Classification, Size of Persons Engaged and Local Unit.

District and Local Unit	Section of NSIC ¹⁾				
	A				
	Agriculture, forestry and fishing ²⁾				
	Size of Persons Engaged				
	Total	1 person	2 person	3 to 9 persons	10 persons or more
Dhankuta District	984	195	218	347	224
10701 MAHALAXMI MUNICIPALITY	199	61	94	44	0
10702 PAKHRIBAS MUNICIPALITY	26	2	2	22	0
10703 CHHATHAR JORPATI RURAL MUNICIPALITY	101	7	6	78	10
10704 DHANKUTA MUNICIPALITY	485	28	78	165	214
10705 SAHIDBHUMI RURAL MUNICIPALITY	16	4	8	4	0
10706 SANGURIGADHI RURAL MUNICIPALITY	80	48	10	22	0
10707 CHAUBISE RURAL MUNICIPALITY	77	45	20	12	0
Terhathum District	607	122	100	320	65
10801 AATHARAI RURAL MUNICIPALITY	116	19	18	24	55
10802 PHEDAP RURAL MUNICIPALITY	47	24	6	17	0
10803 MENCHHAYAYEM RURAL MUNICIPALITY	54	14	16	24	0
10804 MYANGLUNG MUNICIPALITY	121	12	14	95	0
10805 LALIGURANS MUNICIPALITY	139	23	28	78	10
10806 CHHATHAR RURAL MUNICIPALITY	130	30	18	82	0
Panchthar District	379	54	76	66	183
10901 YANGBARAK RURAL MUNICIPALITY	15	0	12	3	0
10902 HILIHAN RURAL MUNICIPALITY	16	11	0	5	0
10903 FALELUNG RURAL MUNICIPALITY	51	6	4	30	11
10904 PHIDIM MUNICIPALITY	184	9	0	3	172
10905 FALGUNANDA RURAL MUNICIPALITY	14	3	8	3	0
10906 KUMMAYAK RURAL MUNICIPALITY	56	3	50	3	0
10907 TUMBEWA RURAL MUNICIPALITY	14	11	0	3	0
10908 MIKLAJUNG RURAL MUNICIPALITY	29	11	2	16	0
Ilam District	1,528	38	124	439	927
11001 MAI JOGMAI RURAL MUNICIPALITY	285	6	8	11	260
11002 SANDAKPUR RURAL MUNICIPALITY	48	2	6	30	10
11003 ILAM MUNICIPALITY	120	9	32	34	45
11004 DEUMAI MUNICIPALITY	108	5	6	76	21
11005 FAKFOKATHUM RURAL MUNICIPALITY	51	2	18	31	0
11006 MANGSEBUNG RURAL MUNICIPALITY	146	0	4	20	122
11007 CHULACHULI RURAL MUNICIPALITY	83	4	18	61	0
11008 MAI MUNICIPALITY	420	5	16	51	348
11009 SURYODAYA MUNICIPALITY	223	3	14	115	91
11010 RONG RURAL MUNICIPALITY	44	2	2	10	30
Jhapa District	4,079	56	224	956	2,843
11101 MECHINAGAR MUNICIPALITY	1,093	14	46	175	858
11102 BUDDHASHANTI RURAL MUNICIPALITY	85	5	12	29	39
11103 ARJUNDHARA MUNICIPALITY	126	9	20	76	21
11104 KANKAI MUNICIPALITY	130	0	8	69	53
11105 SHIVASATAKSHI MUNICIPALITY	116	0	20	53	43
11106 KAMAL RURAL MUNICIPALITY	138	0	16	67	55
11107 DAMAK MUNICIPALITY	295	5	16	114	160
11108 GAURADHA MUNICIPALITY	104	2	22	58	22
11109 GAURIGANJ RURAL MUNICIPALITY	29	2	2	12	13
11110 JHAPA RURAL MUNICIPALITY	62	1	14	47	0
11111 BARHADASHI RURAL MUNICIPALITY	150	2	12	51	85
11112 BIRTAMOD MUNICIPALITY	280	11	20	128	121
11113 HALDIBARI RURAL MUNICIPALITY	325	4	14	32	275
11114 BHADRAPUR MUNICIPALITY	150	0	0	31	119
11115 KACHANAKAWAL RURAL MUNICIPALITY	996	1	2	14	979

1) NSIC stands for Nepal Standard Industrial Classification.

2) Registered establishments only.

Table 1-2 Number of Persons Engaged by Section of Industrial Classification, Size of Persons Engaged and Local Unit.

District and Local Unit	Section of NSIC ¹⁾				
	A				
	Agriculture, forestry and fishing ²⁾				
	Size of Persons Engaged				
	Total	1 person	2 person	3 to 9 persons	10 persons or more
Morang District	1,487	37	144	736	570
11201 MIKLAJUNG RURAL MUNICIPALITY	31	2	4	25	0
11202 LETANG MUNICIPALITY	60	4	18	38	0
11203 KERABARI RURAL MUNICIPALITY	19	5	6	8	0
11204 SUNDARHARAICHA MUNICIPALITY	138	2	24	87	25
11205 BELBARI MUNICIPALITY	59	4	2	6	47
11206 KANEPOKHARI RURAL MUNICIPALITY	40	0	4	36	0
11207 PATHARI SHANISHCHARE MUNICIPALITY	74	2	8	64	0
11208 URLABARI MUNICIPALITY	152	3	12	72	65
11209 RATUWAMAI MUNICIPALITY	21	8	2	11	0
11210 SUNWARSHI MUNICIPALITY	18	1	4	13	0
11211 RANGELI MUNICIPALITY	315	1	30	155	129
11212 GRAMTHAN RURAL MUNICIPALITY	43	1	4	38	0
11213 BUDHIGANGA RURAL MUNICIPALITY	164	0	4	74	86
11214 BIRATNAGAR METROPOLITIAN CITY	97	2	12	60	23
11215 KATAHARI RURAL MUNICIPALITY	67	0	0	0	67
11216 DHANAPALTHAN RURAL MUNICIPALITY	154	0	6	20	128
11217 JAHADA RURAL MUNICIPALITY	35	2	4	29	0
Sunsari District	1,076	53	232	569	222
11301 DHARAN SUB-METROPOLITIAN CITY	271	6	36	108	121
11302 BARAHAKSHETRA MUNICIPALITY	73	2	12	44	15
11303 KOSHI RURAL MUNICIPALITY	24	1	4	19	0
11304 BHOKRAHA NARASINHA RURAL MUNICIPALITY	66	1	2	25	38
11305 RAMDHUNI MUNICIPALITY	91	13	16	51	11
11306 ITAHARI SUB-METROPOLITIAN CITY	182	8	38	111	25
11307 DUHABI MUNICIPALITY	67	5	14	36	12
11308 GADHI RURAL MUNICIPALITY	21	0	8	13	0
11309 INARUWA MUNICIPALITY	100	13	34	53	0
11310 HARINAGAR RURAL MUNICIPALITY	8	0	4	4	0
11311 DEWANGUNJ RURAL MUNICIPALITY	106	1	50	55	0
11312 BARJU RURAL MUNICIPALITY	67	3	14	50	0
Udayapur District	1,215	253	476	430	56
11401 BELAKA MUNICIPALITY	220	33	56	99	32
11402 CHAUDANDIGADHI MUNICIPALITY	222	25	92	93	12
11403 TRIYUGA MUNICIPALITY	401	44	160	185	12
11404 RAUTAMAI RURAL MUNICIPALITY	26	14	12	0	0
11405 LIMCHUNBUNG RURAL MUNICIPALITY	22	5	14	3	0
11406 TAPLI RURAL MUNICIPALITY	72	23	36	13	0
11407 KATARI MUNICIPALITY	164	64	72	28	0
11408 UDAYAPURGADHI RURAL MUNICIPALITY	88	45	34	9	0

1) NSIC stands for Nepal Standard Industrial Classification.

2) Registered establishments only.

Table 1-2 Number of Persons Engaged by Section of Industrial Classification, Size of Persons Engaged and Local Unit.

District and Local Unit	Section of NSIC ¹⁾				
	C				
	Manufacturing				
	Size of Persons Engaged				
	Total	1 person	2 person	3 to 9 persons	10 persons or more
Province 1					
Total	101,279	6,902	12,046	23,984	58,347
Metropolitan City	10,005	263	566	2,101	7,075
Sub-Metropolitan City	13,764	446	1,052	3,895	8,371
Municipality	47,504	3,584	6,680	13,947	23,293
Rural Municipality	30,006	2,609	3,748	4,041	19,608
101 Taplejung District					
Total	784	255	256	241	32
Municipality	339	62	86	159	32
Rural Municipality	445	193	170	82	0
102 Sankhuwasabha District					
Total	1,565	238	450	492	385
Municipality	1,339	194	376	434	335
Rural Municipality	226	44	74	58	50
103 Solukhumbu District					
Total	618	67	218	221	112
Municipality	208	26	58	110	14
Rural Municipality	410	41	160	111	98
104 Okhaldhunga District					
Total	794	157	280	243	114
Municipality	252	31	74	103	44
Rural Municipality	542	126	206	140	70
105 Khotang District					
Total	729	325	270	114	20
Municipality	355	119	134	92	10
Rural Municipality	374	206	136	22	10
106 Bhojpur District					
Total	750	218	296	236	0
Municipality	412	89	142	181	0
Rural Municipality	338	129	154	55	0
107 Dhankuta District					
Total	1,919	307	400	689	523
Municipality	1,396	202	258	564	372
Rural Municipality	523	105	142	125	151

1) NSIC stands for Nepal Standard Industrial Classification.

Table 1-2 Number of Persons Engaged by Section of Industrial Classification, Size of Persons Engaged and Local Unit.

District and Local Unit	Section of NSIC ¹⁾				
	C				
	Manufacturing				
	Size of Persons Engaged				
	Total	1 person	2 person	3 to 9 persons	10 persons or more
108 Terhathum District					
Total	1,010	300	290	321	99
Municipality	675	205	144	239	87
Rural Municipality	335	95	146	82	12
109 Panchthar District					
Total	1,412	335	478	387	212
Municipality	548	76	98	182	192
Rural Municipality	864	259	380	205	20
110 Ilam District					
Total	3,976	552	876	1,043	1,505
Municipality	3,073	299	532	763	1,479
Rural Municipality	903	253	344	280	26
111 Jhapa District					
Total	20,451	1,307	2,664	6,182	10,298
Municipality	15,748	919	1,954	5,064	7,811
Rural Municipality	4,703	388	710	1,118	2,487
112 Morang District					
Total	36,499	1,127	2,478	6,185	26,709
Metropolitan City	10,005	263	566	2,101	7,075
Municipality	8,441	563	1,342	2,915	3,621
Rural Municipality	18,053	301	570	1,169	16,013
113 Sunsari District					
Total	27,260	1,094	2,224	6,349	17,593
Sub-Metropolitan City	13,764	446	1,052	3,895	8,371
Municipality	11,596	370	750	1,925	8,551
Rural Municipality	1,900	278	422	529	671
114 Udayapur District					
Total	3,512	620	866	1,281	745
Municipality	3,122	429	732	1,216	745
Rural Municipality	390	191	134	65	0

1) NSIC stands for Nepal Standard Industrial Classification.

Table 1-2 Number of Persons Engaged by Section of Industrial Classification, Size of Persons Engaged and Local Unit.

District and Local Unit	Section of NSIC ¹⁾				
	C				
	Manufacturing				
	Size of Persons Engaged				
	Total	1 person	2 person	3 to 9 persons	10 persons or more
Taplejung District	784	255	256	241	32
10101 PHAKTANLUNG RURAL MUNICIPALITY	79	32	30	17	0
10102 MIKWAKHOLA RURAL MUNICIPALITY	41	19	6	16	0
10103 MERINGDEN RURAL MUNICIPALITY	33	19	14	0	0
10104 MAIWAKHOLA RURAL MUNICIPALITY	64	41	18	5	0
10105 AATHARAI TRIBENI RURAL MUNICIPALITY	54	33	14	7	0
10106 PHUNGLING MUNICIPALITY	339	62	86	159	32
10107 PATHIBHARA YANGBARAK RURAL MUNICIPALITY	85	27	46	12	0
10108 SIRJANGA RURAL MUNICIPALITY	52	15	26	11	0
10109 SIDINGBA RURAL MUNICIPALITY	37	7	16	14	0
Sankhuwasabha District	1,565	238	450	492	385
10201 BHOTKHOLA RURAL MUNICIPALITY	8	1	4	3	0
10202 MAKALU RURAL MUNICIPALITY	24	9	10	5	0
10203 SILICHONG RURAL MUNICIPALITY	131	20	20	41	50
10204 CHICHILA RURAL MUNICIPALITY	27	8	16	3	0
10205 SABHAPOKHARI RURAL MUNICIPALITY	36	6	24	6	0
10206 KHANDABARI MUNICIPALITY	727	33	186	285	223
10207 PANCHAKHAPAN MUNICIPALITY	147	53	54	29	11
10208 CHAINAPUR MUNICIPALITY	187	44	78	65	0
10209 MADI MUNICIPALITY	93	19	20	14	40
10210 DHARMADEVI MUNICIPALITY	185	45	38	41	61
Solukhumbu District	618	67	218	221	112
10301 KHUMBU PASANGLHAMU RURAL MUNICIPALITY	57	6	14	37	0
10302 MAHAKULUNG RURAL MUNICIPALITY	94	12	38	19	25
10303 SOTANG RURAL MUNICIPALITY	38	10	28	0	0
10304 MAPYA DHUDHAKOSHI RURAL MUNICIPALITY	25	2	20	3	0
10305 THULUNG DHUDHA KOSHI RURAL MUNICIPALITY	54	5	10	14	25
10306 NECHA SALYAN RURAL MUNICIPALITY	88	6	44	38	0
10307 SOLU DHUDHAKUNDA MUNICIPALITY	208	26	58	110	14
10308 LIKHU PIKE RURAL MUNICIPALITY	54	0	6	0	48
Okhaldhunga District	794	157	280	243	114
10401 CHISHANKHU GADHI RURAL MUNICIPALITY	78	4	24	50	0
10402 SIDDHICHARAN MUNICIPALITY	252	31	74	103	44
10403 MOLUNG RURAL MUNICIPALITY	183	53	66	27	37
10404 KHIJI DEMBA RURAL MUNICIPALITY	72	14	22	13	23
10405 LIKHU RURAL MUNICIPALITY	61	9	42	0	10
10406 CHAMPADEVI RURAL MUNICIPALITY	16	6	10	0	0
10407 SUNKOSHI RURAL MUNICIPALITY	51	27	16	8	0
10408 MANEBHANJYANG RURAL MUNICIPALITY	81	13	26	42	0
Khotang District	729	325	270	114	20
10501 KEPILASGADHI RURAL MUNICIPALITY	37	14	20	3	0
10502 AISELUKHARKA RURAL MUNICIPALITY	40	22	10	8	0
10503 RAWA BESHI RURAL MUNICIPALITY	30	18	12	0	0
10504 HALESI TUWACHUNG MUNICIPALITY	72	21	30	21	0
10505 DIKTEL RUPAKOT MAJHUWAGADHI MUNICIPALITY	283	98	104	71	10
10506 SAKELA RURAL MUNICIPALITY	54	29	20	5	0
10507 DIPRUNG CHUICHUMMA RURAL MUNICIPALITY	63	24	26	3	10
10508 KHOTEHANG RURAL MUNICIPALITY	87	58	26	3	0
10509 JANTE DHUNGA RURAL MUNICIPALITY	29	19	10	0	0
10510 BARAHA POKHARI RURAL MUNICIPALITY	34	22	12	0	0
Bhojpur District	750	218	296	236	0
10601 SHADANANDA MUNICIPALITY	101	41	28	32	0
10602 SALPA SILICHHO RURAL MUNICIPALITY	16	5	8	3	0
10603 TEMKE MAIYUNG RURAL MUNICIPALITY	68	35	30	3	0
10604 BHOJPUR MUNICIPALITY	311	48	114	149	0
10605 ARUN RURAL MUNICIPALITY	60	11	34	15	0
10606 PAUWA DUNMA RURAL MUNICIPALITY	50	21	22	7	0
10607 RAMPRASAD RAI RURAL MUNICIPALITY	41	16	18	7	0
10608 HATUWAGADHI RURAL MUNICIPALITY	40	10	20	10	0
10609 AAMCHOWK RURAL MUNICIPALITY	63	31	22	10	0

1) NSIC stands for Nepal Standard Industrial Classification.

Table 1-2 Number of Persons Engaged by Section of Industrial Classification, Size of Persons Engaged and Local Unit.

District and Local Unit	Section of NSIC ¹⁾				
	C				
	Manufacturing				
	Size of Persons Engaged				
	Total	1 person	2 person	3 to 9 persons	10 persons or more
Dhankuta District	1,919	307	400	689	523
10701 MAHALAXMI MUNICIPALITY	148	64	32	52	0
10702 PAKHRIBAS MUNICIPALITY	177	31	56	90	0
10703 CHHATHAR JORPATI RURAL MUNICIPALITY	267	31	34	51	151
10704 DHANKUTA MUNICIPALITY	1,071	107	170	422	372
10705 SAHIDBHUMI RURAL MUNICIPALITY	67	12	32	23	0
10706 SANGURIGADHI RURAL MUNICIPALITY	49	23	20	6	0
10707 CHAUBISE RURAL MUNICIPALITY	140	39	56	45	0
Terhathum District	1,010	300	290	321	99
10801 AATHARAI RURAL MUNICIPALITY	103	25	56	22	0
10802 PHEDAP RURAL MUNICIPALITY	70	21	46	3	0
10803 MENCHHAYAYEM RURAL MUNICIPALITY	52	17	18	5	12
10804 MYANGLUNG MUNICIPALITY	519	180	102	160	77
10805 LALIGURANS MUNICIPALITY	156	25	42	79	10
10806 CHHATHAR RURAL MUNICIPALITY	110	32	26	52	0
Panchthar District	1,412	335	478	387	212
10901 YANGBARAK RURAL MUNICIPALITY	124	43	54	7	20
10902 HILIHAN RURAL MUNICIPALITY	145	41	66	38	0
10903 FALELUNG RURAL MUNICIPALITY	169	20	82	67	0
10904 PHIDIM MUNICIPALITY	548	76	98	182	192
10905 FALGUNANDA RURAL MUNICIPALITY	124	44	60	20	0
10906 KUMMAYAK RURAL MUNICIPALITY	66	33	24	9	0
10907 TUMBEWA RURAL MUNICIPALITY	57	35	18	4	0
10908 MIKLAJUNG RURAL MUNICIPALITY	179	43	76	60	0
Ilam District	3,976	552	876	1,043	1,505
11001 MAI JOGMAI RURAL MUNICIPALITY	222	85	74	50	13
11002 SANDAKPUR RURAL MUNICIPALITY	195	47	74	74	0
11003 ILAM MUNICIPALITY	973	118	202	305	348
11004 DEUMAI MUNICIPALITY	500	62	160	204	74
11005 FAKFOKATHUM RURAL MUNICIPALITY	299	68	148	83	0
11006 MANGSEBUNG RURAL MUNICIPALITY	96	31	30	35	0
11007 CHULACHULI RURAL MUNICIPALITY	63	14	12	24	13
11008 MAI MUNICIPALITY	150	60	70	20	0
11009 SURYODAYA MUNICIPALITY	1,450	59	100	234	1,057
11010 RONG RURAL MUNICIPALITY	28	8	6	14	0
Jhapa District	20,451	1,307	2,664	6,182	10,298
11101 MECHINAGAR MUNICIPALITY	4,028	181	304	906	2,637
11102 BUDDHASHANTI RURAL MUNICIPALITY	752	98	136	275	243
11103 ARJUNDHARA MUNICIPALITY	932	75	160	369	328
11104 KANKAI MUNICIPALITY	796	61	176	338	221
11105 SHIVASATAKSHI MUNICIPALITY	688	133	140	373	42
11106 KAMAL RURAL MUNICIPALITY	611	50	130	181	250
11107 DAMAK MUNICIPALITY	2,582	122	460	1,209	791
11108 GAURADHA MUNICIPALITY	805	77	160	371	197
11109 GAURIGANJ RURAL MUNICIPALITY	299	33	88	125	53
11110 JHAPA RURAL MUNICIPALITY	314	52	78	76	108
11111 BARHADASHI RURAL MUNICIPALITY	798	47	114	171	466
11112 BIRTAMOD MUNICIPALITY	4,119	171	362	1,046	2,540
11113 HALDIBARI RURAL MUNICIPALITY	930	41	90	107	692
11114 BHADRAPUR MUNICIPALITY	1,798	99	192	452	1,055
11115 KACHANAKAWAL RURAL MUNICIPALITY	999	67	74	183	675

1) NSIC stands for Nepal Standard Industrial Classification.

Table 1-2 Number of Persons Engaged by Section of Industrial Classification, Size of Persons Engaged and Local Unit.

District and Local Unit	Section of NSIC ¹⁾				
	C				
	Manufacturing				
	Size of Persons Engaged				
	Total	1 person	2 person	3 to 9 persons	10 persons or more
Morang District	36,499	1,127	2,478	6,185	26,709
11201 MIKLAJUNG RURAL MUNICIPALITY	182	29	72	70	11
11202 LETANG MUNICIPALITY	339	25	112	150	52
11203 KERABARI RURAL MUNICIPALITY	198	48	38	100	12
11204 SUNDARHARAICHA MUNICIPALITY	1,712	117	252	720	623
11205 BELBARI MUNICIPALITY	600	105	168	274	53
11206 KANEPOKHARI RURAL MUNICIPALITY	389	34	106	198	51
11207 PATHARI SHANISHCHARE MUNICIPALITY	894	84	222	534	54
11208 URLABARI MUNICIPALITY	1,120	72	274	604	170
11209 RATUWAMAI MUNICIPALITY	796	80	154	256	306
11210 SUNWARSHI MUNICIPALITY	268	37	74	157	0
11211 RANGELI MUNICIPALITY	2,712	43	86	220	2,363
11212 GRAMTHAN RURAL MUNICIPALITY	815	47	110	181	477
11213 BUDHIGANGA RURAL MUNICIPALITY	8,979	38	54	277	8,610
11214 BIRATNAGAR METROPOLITIAN CITY	10,005	263	566	2,101	7,075
11215 KATAHARI RURAL MUNICIPALITY	3,551	24	68	113	3,346
11216 DHANAPALTHAN RURAL MUNICIPALITY	3,759	42	88	123	3,506
11217 JAHADA RURAL MUNICIPALITY	180	39	34	107	0
Sunsari District	27,260	1,094	2,224	6,349	17,593
11301 DHARAN SUB-METROPOLITIAN CITY	3,679	219	456	1,646	1,358
11302 BARAHAKSHETRA MUNICIPALITY	717	98	268	306	45
11303 KOSHI RURAL MUNICIPALITY	186	31	62	93	0
11304 BHOKRAHA NARASINHA RURAL MUNICIPALITY	199	41	56	61	41
11305 RAMDHUNI MUNICIPALITY	1,593	63	114	494	922
11306 ITAHARI SUB-METROPOLITIAN CITY	10,085	227	596	2,249	7,013
11307 DUHABI MUNICIPALITY	8,050	104	196	557	7,193
11308 GADHI RURAL MUNICIPALITY	222	42	60	120	0
11309 INARUWA MUNICIPALITY	1,236	105	172	568	391
11310 HARINAGAR RURAL MUNICIPALITY	289	51	106	132	0
11311 DEWANGUNJ RURAL MUNICIPALITY	354	53	58	41	202
11312 BARJU RURAL MUNICIPALITY	650	60	80	82	428
Udayapur District	3,512	620	866	1,281	745
11401 BELAKA MUNICIPALITY	333	60	116	93	64
11402 CHAUDANDIGADHI MUNICIPALITY	389	55	132	202	0
11403 TRIYUGA MUNICIPALITY	1,864	114	330	739	681
11404 RAUTAMAI RURAL MUNICIPALITY	113	41	36	36	0
11405 LIMCHUNBUNG RURAL MUNICIPALITY	57	31	26	0	0
11406 TAPLI RURAL MUNICIPALITY	45	33	12	0	0
11407 KATARI MUNICIPALITY	536	200	154	182	0
11408 UDAYAPURGADHI RURAL MUNICIPALITY	175	86	60	29	0

1) NSIC stands for Nepal Standard Industrial Classification.

Table 1-2 Number of Persons Engaged by Section of Industrial Classification, Size of Persons Engaged and Local Unit.

District and Local Unit	Section of NSIC ¹⁾				
	B+D+E+F				
	Mining, Electricity, gas, Water supply & Construction				
	Size of Persons Engaged				
	Total	1 person	2 person	3 to 9 persons	10 persons or more
Province 1					
Total	8,712	262	364	1,543	6,543
Metropolitan City	495	2	20	125	348
Sub-Metropolitan City	331	27	28	98	178
Municipality	5,300	121	122	733	4,324
Rural Municipality	2,586	112	194	587	1,693
101 Taplejung District					
Total	541	30	60	186	265
Municipality	144	7	4	33	100
Rural Municipality	397	23	56	153	165
102 Sankhuwasabha District					
Total	1,065	8	10	89	958
Municipality	840	8	10	55	767
Rural Municipality	225	0	0	34	191
103 Solukhumbu District					
Total	137	1	12	31	93
Municipality	10	1	2	7	0
Rural Municipality	127	0	10	24	93
104 Okhaldhunga District					
Total	431	6	20	39	366
Municipality	131	4	4	9	114
Rural Municipality	300	2	16	30	252
105 Khotang District					
Total	330	4	32	71	223
Municipality	224	1	2	18	203
Rural Municipality	106	3	30	53	20
106 Bhojpur District					
Total	244	3	4	9	228
Municipality	231	1	2	0	228
Rural Municipality	13	2	2	9	0
107 Dhankuta District					
Total	266	32	18	56	160
Municipality	212	9	2	41	160
Rural Municipality	54	23	16	15	0

1) NSIC stands for Nepal Standard Industrial Classification.

Table 1-2 Number of Persons Engaged by Section of Industrial Classification, Size of Persons Engaged and Local Unit.

District and Local Unit	Section of NSIC ¹⁾				
	B+D+E+F				
	Mining, Electricity, gas, Water supply & Construction				
	Size of Persons Engaged				
Total	1 person	2 person	3 to 9 persons	10 persons or more	
108 Terhathum District					
Total	344	28	22	103	191
Municipality	121	21	4	39	57
Rural Municipality	223	7	18	64	134
109 Panchthar District					
Total	434	21	22	61	330
Municipality	229	7	2	9	211
Rural Municipality	205	14	20	52	119
110 Ilam District					
Total	739	5	12	66	656
Municipality	595	3	4	50	538
Rural Municipality	144	2	8	16	118
111 Jhapa District					
Total	1,133	12	30	175	916
Municipality	1,031	8	22	140	861
Rural Municipality	102	4	8	35	55
112 Morang District					
Total	1,440	9	24	225	1,182
Metropolitan City	495	2	20	125	348
Municipality	414	5	4	52	353
Rural Municipality	531	2	0	48	481
113 Sunsari District					
Total	627	35	46	170	376
Sub-Metropolitan City	331	27	28	98	178
Municipality	260	6	16	53	185
Rural Municipality	36	2	2	19	13
114 Udayapur District					
Total	981	68	52	262	599
Municipality	858	40	44	227	547
Rural Municipality	123	28	8	35	52

1) NSIC stands for Nepal Standard Industrial Classification.

Table 1-2 Number of Persons Engaged by Section of Industrial Classification, Size of Persons Engaged and Local Unit.

District and Local Unit	Section of NSIC ¹⁾				
	B+D+E+F				
	Mining, Electricity, gas, Water supply & Construction				
	Size of Persons Engaged				
	Total	1 person	2 person	3 to 9 persons	10 persons or more
Taplejung District	541	30	60	186	265
10101 PHAKTANLUNG RURAL MUNICIPALITY	45	2	22	21	0
10102 MIKWAKHOLA RURAL MUNICIPALITY	123	3	6	16	98
10103 MERINGDEN RURAL MUNICIPALITY	33	1	0	32	0
10104 MAIWAKHOLA RURAL MUNICIPALITY	41	4	8	29	0
10105 AATHARAI TRIBENI RURAL MUNICIPALITY	106	7	0	32	67
10106 PHUNGLING MUNICIPALITY	144	7	4	33	100
10107 PATHIBHARA YANGBARAK RURAL MUNICIPALITY	10	3	4	3	0
10108 SIRJANGA RURAL MUNICIPALITY	28	3	14	11	0
10109 SIDINGBA RURAL MUNICIPALITY	11	0	2	9	0
Sankhuwasabha District	1,065	8	10	89	958
10201 BHOTKHOLA RURAL MUNICIPALITY	86	0	0	9	77
10202 MAKALU RURAL MUNICIPALITY	0	0	0	0	0
10203 SILICHONG RURAL MUNICIPALITY	111	0	0	25	86
10204 CHICHILA RURAL MUNICIPALITY	11	0	0	0	11
10205 SABHAPOKHARI RURAL MUNICIPALITY	17	0	0	0	17
10206 KHANDABARI MUNICIPALITY	611	0	0	22	589
10207 PANCHAKHAPAN MUNICIPALITY	43	1	4	0	38
10208 CHAINAPUR MUNICIPALITY	49	5	2	11	31
10209 MADI MUNICIPALITY	24	1	2	6	15
10210 DHARMADEVI MUNICIPALITY	113	1	2	16	94
Solukhumbu District	137	1	12	31	93
10301 KHUMBU PASANGLHAMU RURAL MUNICIPALITY	5	0	0	5	0
10302 MAHAKULUNG RURAL MUNICIPALITY	4	0	0	4	0
10303 SOTANG RURAL MUNICIPALITY	0	0	0	0	0
10304 MAPYA DHUDHAKOSHI RURAL MUNICIPALITY	20	0	10	10	0
10305 THULUNG DHUDHA KOSHI RURAL MUNICIPALITY	47	0	0	0	47
10306 NECHA SALYAN RURAL MUNICIPALITY	5	0	0	5	0
10307 SOLU DHUDHAKUNDA MUNICIPALITY	10	1	2	7	0
10308 LIKHU PIKE RURAL MUNICIPALITY	46	0	0	0	46
Okhaldhunga District	431	6	20	39	366
10401 CHISHANKHU GADHI RURAL MUNICIPALITY	0	0	0	0	0
10402 SIDDHICHARAN MUNICIPALITY	131	4	4	9	114
10403 MOLUNG RURAL MUNICIPALITY	125	0	2	7	116
10404 KHIJI DEMBA RURAL MUNICIPALITY	125	1	2	9	113
10405 LIKHU RURAL MUNICIPALITY	35	1	12	11	11
10406 CHAMPADEVI RURAL MUNICIPALITY	0	0	0	0	0
10407 SUNKOSHI RURAL MUNICIPALITY	3	0	0	3	0
10408 MANEBHANJYANG RURAL MUNICIPALITY	12	0	0	0	12
Khotang District	330	4	32	71	223
10501 KEPILASGADHI RURAL MUNICIPALITY	30	0	4	26	0
10502 AISELUKHARKA RURAL MUNICIPALITY	20	0	0	0	20
10503 RAWA BESHI RURAL MUNICIPALITY	4	0	4	0	0
10504 HALESI TUWACHUNG MUNICIPALITY	0	0	0	0	0
10505 DIKTEL RUPAKOT MAJHUWAGADHI MUNICIPALITY	224	1	2	18	203
10506 SAKELA RURAL MUNICIPALITY	22	2	4	16	0
10507 DIPRUNG CHUICHUMMA RURAL MUNICIPALITY	8	0	0	8	0
10508 KHOTEHANG RURAL MUNICIPALITY	20	1	16	3	0
10509 JANTE DHUNGA RURAL MUNICIPALITY	0	0	0	0	0
10510 BARAHA POKHARI RURAL MUNICIPALITY	2	0	2	0	0
Bhojpur District	244	3	4	9	228
10601 SHADANANDA MUNICIPALITY	2	0	2	0	0
10602 SALPA SILICHHO RURAL MUNICIPALITY	0	0	0	0	0
10603 TEMKE MAIYUNG RURAL MUNICIPALITY	1	1	0	0	0
10604 BHOJPUR MUNICIPALITY	229	1	0	0	228
10605 ARUN RURAL MUNICIPALITY	0	0	0	0	0
10606 PAUWA DUNMA RURAL MUNICIPALITY	1	1	0	0	0
10607 RAMPRASAD RAI RURAL MUNICIPALITY	0	0	0	0	0
10608 HATUWAGADHI RURAL MUNICIPALITY	5	0	2	3	0
10609 AAMCHOWK RURAL MUNICIPALITY	6	0	0	6	0

1) NSIC stands for Nepal Standard Industrial Classification.

Table 1-2 Number of Persons Engaged by Section of Industrial Classification, Size of Persons Engaged and Local Unit.

District and Local Unit	Section of NSIC ¹⁾				
	B+D+E+F				
	Mining, Electricity, gas, Water supply & Construction				
	Size of Persons Engaged				
	Total	1 person	2 person	3 to 9 persons	10 persons or more
Dhankuta District	266	32	18	56	160
10701 MAHALAXMI MUNICIPALITY	12	2	0	10	0
10702 PAKHRIBAS MUNICIPALITY	6	1	0	5	0
10703 CHHATHAR JORPATI RURAL MUNICIPALITY	3	0	0	3	0
10704 DHANKUTA MUNICIPALITY	194	6	2	26	160
10705 SAHIDBHUMI RURAL MUNICIPALITY	38	20	12	6	0
10706 SANGURIGADHI RURAL MUNICIPALITY	12	2	4	6	0
10707 CHAUBISE RURAL MUNICIPALITY	1	1	0	0	0
Terhathum District	344	28	22	103	191
10801 AATHARAI RURAL MUNICIPALITY	36	1	2	20	13
10802 PHEDAP RURAL MUNICIPALITY	58	4	10	11	33
10803 MENCHHAYAYEM RURAL MUNICIPALITY	23	1	2	6	14
10804 MYANGLUNG MUNICIPALITY	84	10	0	29	45
10805 LALIGURANS MUNICIPALITY	37	11	4	10	12
10806 CHHATHAR RURAL MUNICIPALITY	106	1	4	27	74
Panchthar District	434	21	22	61	330
10901 YANGBARAK RURAL MUNICIPALITY	56	0	0	10	46
10902 HILIHAN RURAL MUNICIPALITY	32	5	2	4	21
10903 FALELUNG RURAL MUNICIPALITY	94	6	8	28	52
10904 PHIDIM MUNICIPALITY	229	7	2	9	211
10905 FALGUNANDA RURAL MUNICIPALITY	7	0	4	3	0
10906 KUMMAYAK RURAL MUNICIPALITY	11	0	4	7	0
10907 TUMBEWA RURAL MUNICIPALITY	1	1	0	0	0
10908 MIKLAJUNG RURAL MUNICIPALITY	4	2	2	0	0
Ilam District	739	5	12	66	656
11001 MAI JOGMAI RURAL MUNICIPALITY	41	1	0	0	40
11002 SANDAKPUR RURAL MUNICIPALITY	56	0	0	0	56
11003 ILAM MUNICIPALITY	499	3	2	36	458
11004 DEUMAI MUNICIPALITY	0	0	0	0	0
11005 FAKFOKATHUM RURAL MUNICIPALITY	21	0	2	9	10
11006 MANGSEBUNG RURAL MUNICIPALITY	4	0	4	0	0
11007 CHULACHULI RURAL MUNICIPALITY	22	1	2	7	12
11008 MAI MUNICIPALITY	60	0	0	3	57
11009 SURYODAYA MUNICIPALITY	36	0	2	11	23
11010 RONG RURAL MUNICIPALITY	0	0	0	0	0
Jhapa District	1,133	12	30	175	916
11101 MECHINAGAR MUNICIPALITY	118	4	10	51	53
11102 BUDDHASHANTI RURAL MUNICIPALITY	61	4	8	18	31
11103 ARJUNDHARA MUNICIPALITY	103	0	0	29	74
11104 KANKAI MUNICIPALITY	42	2	0	3	37
11105 SHIVASATAKSHI MUNICIPALITY	15	0	0	4	11
11106 KAMAL RURAL MUNICIPALITY	4	0	0	4	0
11107 DAMAK MUNICIPALITY	201	1	2	21	177
11108 GAURADHA MUNICIPALITY	39	0	0	9	30
11109 GAURIGANJ RURAL MUNICIPALITY	4	0	0	4	0
11110 JHAPA RURAL MUNICIPALITY	0	0	0	0	0
11111 BARHADASHI RURAL MUNICIPALITY	24	0	0	0	24
11112 BIRTAMOD MUNICIPALITY	311	0	8	20	283
11113 HALDIBARI RURAL MUNICIPALITY	0	0	0	0	0
11114 BHADRAPUR MUNICIPALITY	202	1	2	3	196
11115 KACHANAKAWAL RURAL MUNICIPALITY	9	0	0	9	0

1) NSIC stands for Nepal Standard Industrial Classification.

Table 1-2 Number of Persons Engaged by Section of Industrial Classification, Size of Persons Engaged and Local Unit.

District and Local Unit	Section of NSIC ¹⁾				
	B+D+E+F				
	Mining, Electricity, gas, Water supply & Construction				
	Size of Persons Engaged				
	Total	1 person	2 person	3 to 9 persons	10 persons or more
Morang District	1,440	9	24	225	1,182
11201 MIKLAJUNG RURAL MUNICIPALITY	22	0	0	9	13
11202 LETANG MUNICIPALITY	140	1	0	5	134
11203 KERABARI RURAL MUNICIPALITY	97	1	0	9	87
11204 SUNDARHARAICHA MUNICIPALITY	141	1	4	23	113
11205 BELBARI MUNICIPALITY	10	1	0	9	0
11206 KANEPOKHARI RURAL MUNICIPALITY	0	0	0	0	0
11207 PATHARI SHANISHCHARE MUNICIPALITY	0	0	0	0	0
11208 URLABARI MUNICIPALITY	20	1	0	3	16
11209 RATUWAMAI MUNICIPALITY	12	0	0	0	12
11210 SUNWARSHI MUNICIPALITY	7	1	0	6	0
11211 RANGELI MUNICIPALITY	84	0	0	6	78
11212 GRAMTHAN RURAL MUNICIPALITY	21	0	0	8	13
11213 BUDHIGANGA RURAL MUNICIPALITY	244	1	0	17	226
11214 BIRATNAGAR METROPOLITIAN CITY	495	2	20	125	348
11215 KATAHARI RURAL MUNICIPALITY	147	0	0	5	142
11216 DHANAPALTHAN RURAL MUNICIPALITY	0	0	0	0	0
11217 JAHADA RURAL MUNICIPALITY	0	0	0	0	0
Sunsari District	627	35	46	170	376
11301 DHARAN SUB-METROPOLITIAN CITY	199	23	22	44	110
11302 BARAHAKSHETRA MUNICIPALITY	7	0	0	7	0
11303 KOSHI RURAL MUNICIPALITY	4	1	0	3	0
11304 BHOKRAHA NARASINHA RURAL MUNICIPALITY	0	0	0	0	0
11305 RAMDHUNI MUNICIPALITY	7	0	0	7	0
11306 ITAHARI SUB-METROPOLITIAN CITY	132	4	6	54	68
11307 DUHABI MUNICIPALITY	81	3	8	11	59
11308 GADHI RURAL MUNICIPALITY	0	0	0	0	0
11309 INARUWA MUNICIPALITY	165	3	8	28	126
11310 HARINAGAR RURAL MUNICIPALITY	2	0	2	0	0
11311 DEWANGUNJ RURAL MUNICIPALITY	8	1	0	7	0
11312 BARJU RURAL MUNICIPALITY	22	0	0	9	13
Udayapur District	981	68	52	262	599
11401 BELAKA MUNICIPALITY	25	2	6	17	0
11402 CHAUDANDIGADHI MUNICIPALITY	92	1	2	29	60
11403 TRIYUGA MUNICIPALITY	669	35	28	139	467
11404 RAUTAMAI RURAL MUNICIPALITY	86	10	6	18	52
11405 LIMCHUNBUNG RURAL MUNICIPALITY	3	1	2	0	0
11406 TAPLI RURAL MUNICIPALITY	27	10	0	17	0
11407 KATARI MUNICIPALITY	72	2	8	42	20
11408 UDAYAPURGADHI RURAL MUNICIPALITY	7	7	0	0	0

1) NSIC stands for Nepal Standard Industrial Classification.

Table 1-2 Number of Persons Engaged by Section of Industrial Classification, Size of Persons Engaged and Local Unit.

District and Local Unit	Section of NSIC ¹⁾				
	G				
	Wholesale and retail trade				
	Size of Persons Engaged				
	Total	1 person	2 person	3 to 9 persons	10 persons or more
Province 1					
Total	167,754	39,914	73,252	45,510	9,078
Metropolitan City	13,022	2,438	3,972	4,578	2,034
Sub-Metropolitan City	22,657	3,194	8,072	8,492	2,899
Municipality	91,950	22,486	40,662	25,240	3,562
Rural Municipality	40,125	11,796	20,546	7,200	583
101 Taplejung District					
Total	2,335	1,006	1,082	231	16
Municipality	976	452	358	150	16
Rural Municipality	1,359	554	724	81	0
102 Sankhuwasabha District					
Total	5,536	908	3,118	1,447	63
Municipality	4,303	768	2,192	1,280	63
Rural Municipality	1,233	140	926	167	0
103 Solukhumbu District					
Total	2,444	334	1,416	660	34
Municipality	616	84	376	156	0
Rural Municipality	1,828	250	1,040	504	34
104 Okhaldhunga District					
Total	4,201	683	2,236	1,266	16
Municipality	1,389	264	758	367	0
Rural Municipality	2,812	419	1,478	899	16
105 Khotang District					
Total	2,812	779	1,794	229	10
Municipality	1,397	374	896	117	10
Rural Municipality	1,415	405	898	112	0
106 Bhojpur District					
Total	3,168	723	1,476	958	11
Municipality	1,598	318	640	629	11
Rural Municipality	1,570	405	836	329	0
107 Dhankuta District					
Total	4,469	1,167	2,128	1,159	15
Municipality	2,990	724	1,308	943	15
Rural Municipality	1,479	443	820	216	0

1) NSIC stands for Nepal Standard Industrial Classification.

Table 1-2 Number of Persons Engaged by Section of Industrial Classification, Size of Persons Engaged and Local Unit.

District and Local Unit	Section of NSIC ¹⁾				
	G				
	Wholesale and retail trade				
	Size of Persons Engaged				
	Total	1 person	2 person	3 to 9 persons	10 persons or more
108 Terhathum District					
Total	2,278	716	1,266	262	34
Municipality	1,374	445	698	197	34
Rural Municipality	904	271	568	65	0
109 Panchthar District					
Total	4,385	1,370	2,366	614	35
Municipality	1,513	465	680	333	35
Rural Municipality	2,872	905	1,686	281	0
110 Ilam District					
Total	8,305	2,551	3,754	1,900	100
Municipality	5,953	1,862	2,616	1,375	100
Rural Municipality	2,352	689	1,138	525	0
111 Jhapa District					
Total	41,245	10,516	17,320	11,466	1,943
Municipality	33,630	7,910	13,668	10,223	1,829
Rural Municipality	7,615	2,606	3,652	1,243	114
112 Morang District					
Total	38,977	9,508	15,486	11,270	2,713
Metropolitan City	13,022	2,438	3,972	4,578	2,034
Municipality	17,422	4,394	7,682	4,994	352
Rural Municipality	8,533	2,676	3,832	1,698	327
113 Sunsari District					
Total	37,420	6,999	14,292	12,211	3,918
Sub-Metropolitan City	22,657	3,194	8,072	8,492	2,899
Municipality	9,968	2,194	4,086	2,761	927
Rural Municipality	4,795	1,611	2,134	958	92
114 Udayapur District					
Total	10,179	2,654	5,518	1,837	170
Municipality	8,821	2,232	4,704	1,715	170
Rural Municipality	1,358	422	814	122	0

1) NSIC stands for Nepal Standard Industrial Classification.

Table 1-2 Number of Persons Engaged by Section of Industrial Classification, Size of Persons Engaged and Local Unit.

District and Local Unit	Section of NSIC ¹⁾				
	G				
	Wholesale and retail trade				
	Size of Persons Engaged				
	Total	1 person	2 person	3 to 9 persons	10 persons or more
Taplejung District	2,335	1,006	1,082	231	16
10101 PHAKTANLUNG RURAL MUNICIPALITY	164	96	58	10	0
10102 MIKWAKHOLA RURAL MUNICIPALITY	98	59	36	3	0
10103 MERINGDEN RURAL MUNICIPALITY	223	76	118	29	0
10104 MAIWAKHOLA RURAL MUNICIPALITY	132	72	60	0	0
10105 AATHARAI TRIBENI RURAL MUNICIPALITY	171	68	94	9	0
10106 PHUNGLING MUNICIPALITY	976	452	358	150	16
10107 PATHIBHARA YANGBARAK RURAL MUNICIPALITY	214	40	168	6	0
10108 SIRJANGA RURAL MUNICIPALITY	267	76	170	21	0
10109 SIDINGBA RURAL MUNICIPALITY	90	67	20	3	0
Sankhuwasabha District	5,536	908	3,118	1,447	63
10201 BHOTKHOLA RURAL MUNICIPALITY	166	10	140	16	0
10202 MAKALU RURAL MUNICIPALITY	428	27	342	59	0
10203 SILICHONG RURAL MUNICIPALITY	239	69	128	42	0
10204 CHICHILA RURAL MUNICIPALITY	172	12	128	32	0
10205 SABHAPOKHARI RURAL MUNICIPALITY	228	22	188	18	0
10206 KHANDABARI MUNICIPALITY	1,987	332	816	787	52
10207 PANCHAKHAPAN MUNICIPALITY	516	88	400	28	0
10208 CHAINAPUR MUNICIPALITY	941	215	462	264	0
10209 MADI MUNICIPALITY	340	62	244	34	0
10210 DHARMADEVI MUNICIPALITY	519	71	270	167	11
Solukhumbu District	2,444	334	1,416	660	34
10301 KHUMBU PASANGLHAMU RURAL MUNICIPALITY	264	39	130	95	0
10302 MAHAKULUNG RURAL MUNICIPALITY	374	58	192	90	34
10303 SOTANG RURAL MUNICIPALITY	210	40	134	36	0
10304 MAPYA DHUDHAKOSHI RURAL MUNICIPALITY	204	5	116	83	0
10305 THULUNG DHUDHA KOSHI RURAL MUNICIPALITY	387	63	226	98	0
10306 NECHA SALYAN RURAL MUNICIPALITY	302	23	194	85	0
10307 SOLU DHUDHAKUNDA MUNICIPALITY	616	84	376	156	0
10308 LIKHU PIKE RURAL MUNICIPALITY	87	22	48	17	0
Okhaldhunga District	4,201	683	2,236	1,266	16
10401 CHISHANKHU GADHI RURAL MUNICIPALITY	454	15	114	325	0
10402 SIDDHICHARAN MUNICIPALITY	1,389	264	758	367	0
10403 MOLUNG RURAL MUNICIPALITY	435	92	208	119	16
10404 KHIJI DEMBA RURAL MUNICIPALITY	419	57	268	94	0
10405 LIKHU RURAL MUNICIPALITY	331	19	248	64	0
10406 CHAMPADDEVI RURAL MUNICIPALITY	247	61	154	32	0
10407 SUNKOSHI RURAL MUNICIPALITY	405	81	194	130	0
10408 MANEBHANJYANG RURAL MUNICIPALITY	521	94	292	135	0
Khotang District	2,812	779	1,794	229	10
10501 KEPILASGADHI RURAL MUNICIPALITY	113	18	78	17	0
10502 AISELUKHARKA RURAL MUNICIPALITY	274	46	186	42	0
10503 RAWA BESHI RURAL MUNICIPALITY	126	63	60	3	0
10504 HALESI TUWACHUNG MUNICIPALITY	403	116	256	21	10
10505 DIKTEL RUPAKOT MAJHUWAGADHI MUNICIPALITY	994	258	640	96	0
10506 SAKELA RURAL MUNICIPALITY	101	53	42	6	0
10507 DIPRUNG CHUICHUMMA RURAL MUNICIPALITY	337	51	256	30	0
10508 KHOTEHANG RURAL MUNICIPALITY	195	83	104	8	0
10509 JANTE DHUNGA RURAL MUNICIPALITY	129	51	78	0	0
10510 BARAHA POKHARI RURAL MUNICIPALITY	140	40	94	6	0
Bhojpur District	3,168	723	1,476	958	11
10601 SHADANANDA MUNICIPALITY	547	133	230	184	0
10602 SALPA SILICHHO RURAL MUNICIPALITY	220	50	142	28	0
10603 TEMKE MAIYUNG RURAL MUNICIPALITY	184	92	92	0	0
10604 BHOJPUR MUNICIPALITY	1,051	185	410	445	11
10605 ARUN RURAL MUNICIPALITY	227	27	132	68	0
10606 PAUWA DUNMA RURAL MUNICIPALITY	239	54	134	51	0
10607 RAMPRASAD RAI RURAL MUNICIPALITY	233	39	140	54	0
10608 HATUWAGADHI RURAL MUNICIPALITY	284	28	138	118	0
10609 AAMCHOWK RURAL MUNICIPALITY	183	115	58	10	0

1) NSIC stands for Nepal Standard Industrial Classification.

Table 1-2 Number of Persons Engaged by Section of Industrial Classification, Size of Persons Engaged and Local Unit.

District and Local Unit	Section of NSIC ¹⁾				
	G				
	Wholesale and retail trade				
	Size of Persons Engaged				
Total	1 person	2 person	3 to 9 persons	10 persons or more	
Dhankuta District	4,469	1,167	2,128	1,159	15
10701 MAHALAXMI MUNICIPALITY	427	225	172	30	0
10702 PAKHRIBAS MUNICIPALITY	648	124	198	326	0
10703 CHHATHAR JORPATI RURAL MUNICIPALITY	478	121	260	97	0
10704 DHANKUTA MUNICIPALITY	1,915	375	938	587	15
10705 SAHIDBHUMI RURAL MUNICIPALITY	248	77	150	21	0
10706 SANGURIGADHI RURAL MUNICIPALITY	325	109	190	26	0
10707 CHAUBISE RURAL MUNICIPALITY	428	136	220	72	0
Terhathum District	2,278	716	1,266	262	34
10801 AATHARAI RURAL MUNICIPALITY	282	64	212	6	0
10802 PHEDAP RURAL MUNICIPALITY	248	56	174	18	0
10803 MENCHHAYAYEM RURAL MUNICIPALITY	160	32	102	26	0
10804 MYANGLUNG MUNICIPALITY	883	325	442	116	0
10805 LALIGURANS MUNICIPALITY	491	120	256	81	34
10806 CHHATHAR RURAL MUNICIPALITY	214	119	80	15	0
Panchthar District	4,385	1,370	2,366	614	35
10901 YANGBARAK RURAL MUNICIPALITY	511	143	346	22	0
10902 HILIHAN RURAL MUNICIPALITY	373	165	202	6	0
10903 FALELUNG RURAL MUNICIPALITY	485	50	288	147	0
10904 PHIDIM MUNICIPALITY	1,513	465	680	333	35
10905 FALGUNANDA RURAL MUNICIPALITY	420	155	244	21	0
10906 KUMMAYAK RURAL MUNICIPALITY	268	110	132	26	0
10907 TUMBEWA RURAL MUNICIPALITY	183	93	90	0	0
10908 MIKLAJUNG RURAL MUNICIPALITY	632	189	384	59	0
Ilam District	8,305	2,551	3,754	1,900	100
11001 MAI JOGMAI RURAL MUNICIPALITY	303	169	120	14	0
11002 SANDAKPUR RURAL MUNICIPALITY	340	103	196	41	0
11003 ILAM MUNICIPALITY	2,208	801	908	467	32
11004 DEUMAI MUNICIPALITY	981	165	458	342	16
11005 FAKFOKATHUM RURAL MUNICIPALITY	446	86	284	76	0
11006 MANGSEBUNG RURAL MUNICIPALITY	431	71	226	134	0
11007 CHULACHULI RURAL MUNICIPALITY	505	106	160	239	0
11008 MAI MUNICIPALITY	648	248	346	54	0
11009 SURYODAYA MUNICIPALITY	2,116	648	904	512	52
11010 RONG RURAL MUNICIPALITY	327	154	152	21	0
Jhapa District	41,245	10,516	17,320	11,466	1,943
11101 MECHINAGAR MUNICIPALITY	5,716	1,809	2,416	1,244	247
11102 BUDDHASHANTI RURAL MUNICIPALITY	1,735	669	860	193	13
11103 ARJUNDHARA MUNICIPALITY	2,654	785	1,198	568	103
11104 KANKAI MUNICIPALITY	2,247	799	1,020	417	11
11105 SHIVASATAKSHI MUNICIPALITY	2,186	643	880	663	0
11106 KAMAL RURAL MUNICIPALITY	1,255	339	682	213	21
11107 DAMAK MUNICIPALITY	7,295	1,073	2,940	2,763	519
11108 GAURADHA MUNICIPALITY	1,886	592	762	489	43
11109 GAURIGANJ RURAL MUNICIPALITY	1,075	288	450	292	45
11110 JHAPA RURAL MUNICIPALITY	740	255	316	169	0
11111 BARHADASHI RURAL MUNICIPALITY	862	315	434	113	0
11112 BIRTAMOD MUNICIPALITY	8,554	1,507	3,030	3,182	835
11113 HALDIBARI RURAL MUNICIPALITY	986	320	508	123	35
11114 BHADRAPUR MUNICIPALITY	3,092	702	1,422	897	71
11115 KACHANAKAWAL RURAL MUNICIPALITY	962	420	402	140	0

1) NSIC stands for Nepal Standard Industrial Classification.

Table 1-2 Number of Persons Engaged by Section of Industrial Classification, Size of Persons Engaged and Local Unit.

District and Local Unit	Section of NSIC ¹⁾				
	G				
	Wholesale and retail trade				
	Size of Persons Engaged				
	Total	1 person	2 person	3 to 9 persons	10 persons or more
Morang District	38,977	9,508	15,486	11,270	2,713
11201 MIKLAJUNG RURAL MUNICIPALITY	836	310	374	152	0
11202 LETANG MUNICIPALITY	1,204	222	536	427	19
11203 KERABARI RURAL MUNICIPALITY	879	477	338	64	0
11204 SUNDARHARAICHA MUNICIPALITY	3,375	852	1,378	1,044	101
11205 BELBARI MUNICIPALITY	2,825	1,018	1,132	640	35
11206 KANEPOKHARI RURAL MUNICIPALITY	1,369	206	604	515	44
11207 PATHARI SHANISHCHARE MUNICIPALITY	2,778	620	1,220	816	122
11208 URLABARI MUNICIPALITY	3,282	627	1,586	1,008	61
11209 RATUWAMAI MUNICIPALITY	1,512	491	694	327	0
11210 SUNWARSHI MUNICIPALITY	954	219	452	283	0
11211 RANGELI MUNICIPALITY	1,492	345	684	449	14
11212 GRAMTHAN RURAL MUNICIPALITY	1,112	281	594	237	0
11213 BUDHIGANGA RURAL MUNICIPALITY	1,574	548	578	217	231
11214 BIRATNAGAR METROPOLITIAN CITY	13,022	2,438	3,972	4,578	2,034
11215 KATAHARI RURAL MUNICIPALITY	1,096	337	512	211	36
11216 DHANAPALTHAN RURAL MUNICIPALITY	920	333	420	167	0
11217 JAHADA RURAL MUNICIPALITY	747	184	412	135	16
Sunsari District	37,420	6,999	14,292	12,211	3,918
11301 DHARAN SUB-METROPOLITIAN CITY	10,651	1,439	3,842	4,472	898
11302 BARAHAKSHETRA MUNICIPALITY	2,083	525	1,074	452	32
11303 KOSHI RURAL MUNICIPALITY	907	395	352	145	15
11304 BHOKRAHA NARASINHA RURAL MUNICIPALITY	572	340	172	60	0
11305 RAMDHUNI MUNICIPALITY	2,342	501	926	815	100
11306 ITAHARI SUB-METROPOLITIAN CITY	12,006	1,755	4,230	4,020	2,001
11307 DUHABI MUNICIPALITY	2,874	539	1,016	678	641
11308 GADHI RURAL MUNICIPALITY	719	143	340	236	0
11309 INARUWA MUNICIPALITY	2,669	629	1,070	816	154
11310 HARINAGAR RURAL MUNICIPALITY	913	256	462	195	0
11311 DEWANGUNJ RURAL MUNICIPALITY	598	238	270	90	0
11312 BARJU RURAL MUNICIPALITY	1,086	239	538	232	77
Udayapur District	10,179	2,654	5,518	1,837	170
11401 BELAKA MUNICIPALITY	1,286	358	756	172	0
11402 CHAUDANDIGADHI MUNICIPALITY	1,527	423	760	344	0
11403 TRIYUGA MUNICIPALITY	3,976	904	2,094	808	170
11404 RAUTAMAI RURAL MUNICIPALITY	404	156	192	56	0
11405 LIMCHUNBUNG RURAL MUNICIPALITY	199	32	152	15	0
11406 TAPLI RURAL MUNICIPALITY	248	72	168	8	0
11407 KATARI MUNICIPALITY	2,032	547	1,094	391	0
11408 UDAYAPURGADHI RURAL MUNICIPALITY	507	162	302	43	0

1) NSIC stands for Nepal Standard Industrial Classification.

Table 1-2 Number of Persons Engaged by Section of Industrial Classification, Size of Persons Engaged and Local Unit.

District and Local Unit	Section of NSIC ¹⁾				
	H+J				
	Transportation and storage, Information and communication				
	Size of Persons Engaged				
	Total	1 person	2 person	3 to 9 persons	10 persons or more
Province 1					
Total	7,082	106	410	2,781	3,785
Metropolitan City	1,062	9	18	253	782
Sub-Metropolitan City	850	15	50	281	504
Municipality	3,833	53	180	1,200	2,400
Rural Municipality	1,337	29	162	1,047	99
101 Taplejung District					
Total	268	7	24	175	62
Municipality	100	2	4	32	62
Rural Municipality	168	5	20	143	0
102 Sankhuwasabha District					
Total	195	2	14	97	82
Municipality	169	1	14	72	82
Rural Municipality	26	1	0	25	0
103 Solukhumbu District					
Total	171	2	10	73	86
Municipality	61	1	2	9	49
Rural Municipality	110	1	8	64	37
104 Okhaldhunga District					
Total	225	4	18	138	65
Municipality	104	3	6	42	53
Rural Municipality	121	1	12	96	12
105 Khotang District					
Total	354	3	28	265	58
Municipality	165	2	16	89	58
Rural Municipality	189	1	12	176	0
106 Bhojpur District					
Total	142	5	16	121	0
Municipality	65	1	0	64	0
Rural Municipality	77	4	16	57	0
107 Dhankuta District					
Total	276	3	24	142	107
Municipality	198	2	12	77	107
Rural Municipality	78	1	12	65	0

1) NSIC stands for Nepal Standard Industrial Classification.

Table 1-2 Number of Persons Engaged by Section of Industrial Classification, Size of Persons Engaged and Local Unit.

District and Local Unit	Section of NSIC ¹⁾				
	H+J				
	Transportation and storage, Information and communication				
	Size of Persons Engaged				
	Total	1 person	2 person	3 to 9 persons	10 persons or more
108 Terhathum District					
Total	277	5	22	97	153
Municipality	208	2	4	49	153
Rural Municipality	69	3	18	48	0
109 Panchthar District					
Total	295	3	30	86	176
Municipality	200	0	12	35	153
Rural Municipality	95	3	18	51	23
110 Ilam District					
Total	259	8	14	141	96
Municipality	192	6	8	99	79
Rural Municipality	67	2	6	42	17
111 Jhapa District					
Total	1,835	25	66	379	1,365
Municipality	1,744	23	60	306	1,355
Rural Municipality	91	2	6	73	10
112 Morang District					
Total	1,410	17	52	465	876
Metropolitan City	1,062	9	18	253	782
Municipality	219	4	12	109	94
Rural Municipality	129	4	22	103	0
113 Sunsari District					
Total	1,063	19	68	437	539
Sub-Metropolitan City	850	15	50	281	504
Municipality	154	3	10	106	35
Rural Municipality	59	1	8	50	0
114 Udayapur District					
Total	312	3	24	165	120
Municipality	254	3	20	111	120
Rural Municipality	58	0	4	54	0

1) NSIC stands for Nepal Standard Industrial Classification.

Table 1-2 Number of Persons Engaged by Section of Industrial Classification, Size of Persons Engaged and Local Unit.

District and Local Unit	Section of NSIC ¹⁾				
	H+J				
	Transportation and storage, Information and communication				
	Size of Persons Engaged				
	Total	1 person	2 person	3 to 9 persons	10 persons or more
Taplejung District	268	7	24	175	62
10101 PHAKTANLUNG RURAL MUNICIPALITY	31	0	2	29	0
10102 MIKWAKHOLA RURAL MUNICIPALITY	18	0	4	14	0
10103 MERINGDEN RURAL MUNICIPALITY	13	0	2	11	0
10104 MAIWAKHOLA RURAL MUNICIPALITY	10	0	2	8	0
10105 AATHARAI TRIBENI RURAL MUNICIPALITY	17	0	4	13	0
10106 PHUNGLING MUNICIPALITY	100	2	4	32	62
10107 PATHIBHARA YANGBARAK RURAL MUNICIPALITY	28	1	2	25	0
10108 SIRJANGA RURAL MUNICIPALITY	27	4	0	23	0
10109 SIDINGBA RURAL MUNICIPALITY	24	0	4	20	0
Sankhuwasabha District	195	2	14	97	82
10201 BHOTKHOLA RURAL MUNICIPALITY	7	0	0	7	0
10202 MAKALU RURAL MUNICIPALITY	11	0	0	11	0
10203 SILICHONG RURAL MUNICIPALITY	8	1	0	7	0
10204 CHICHILA RURAL MUNICIPALITY	0	0	0	0	0
10205 SABHAPOKHARI RURAL MUNICIPALITY	0	0	0	0	0
10206 KHANDABARI MUNICIPALITY	96	0	4	28	64
10207 PANCHAKHAPAN MUNICIPALITY	5	0	2	3	0
10208 CHAINAPUR MUNICIPALITY	43	0	2	23	18
10209 MADI MUNICIPALITY	5	1	4	0	0
10210 DHARMADEVI MUNICIPALITY	20	0	2	18	0
Solukhumbu District	171	2	10	73	86
10301 KHUMBU PASANGLHAMU RURAL MUNICIPALITY	40	1	0	15	24
10302 MAHAKULUNG RURAL MUNICIPALITY	7	0	0	7	0
10303 SOTANG RURAL MUNICIPALITY	11	0	0	11	0
10304 MAPYA DHUDHAKOSHI RURAL MUNICIPALITY	7	0	4	3	0
10305 THULUNG DHUDHA KOSHI RURAL MUNICIPALITY	29	0	2	14	13
10306 NECHA SALYAN RURAL MUNICIPALITY	11	0	2	9	0
10307 SOLU DHUDHAKUNDA MUNICIPALITY	61	1	2	9	49
10308 LIKHU PIKE RURAL MUNICIPALITY	5	0	0	5	0
Okhaldhunga District	225	4	18	138	65
10401 CHISHANKHU GADHI RURAL MUNICIPALITY	24	0	2	10	12
10402 SIDDHICHARAN MUNICIPALITY	104	3	6	42	53
10403 MOLUNG RURAL MUNICIPALITY	10	0	2	8	0
10404 KHIJI DEMBA RURAL MUNICIPALITY	23	1	4	18	0
10405 LIKHU RURAL MUNICIPALITY	12	0	2	10	0
10406 CHAMPADEVI RURAL MUNICIPALITY	21	0	0	21	0
10407 SUNKOSHI RURAL MUNICIPALITY	16	0	0	16	0
10408 MANEBHANJYANG RURAL MUNICIPALITY	15	0	2	13	0
Khotang District	354	3	28	265	58
10501 KEPILASGADHI RURAL MUNICIPALITY	28	0	2	26	0
10502 AISELUKHARKA RURAL MUNICIPALITY	27	0	0	27	0
10503 RAWA BESHI RURAL MUNICIPALITY	19	0	0	19	0
10504 HALESI TUWACHUNG MUNICIPALITY	43	0	4	39	0
10505 DIKTEL RUPAKOT MAJHUWAGADHI MUNICIPALITY	122	2	12	50	58
10506 SAKELA RURAL MUNICIPALITY	10	0	0	10	0
10507 DIPRUNG CHUICHUMMA RURAL MUNICIPALITY	21	1	2	18	0
10508 KHOTEHANG RURAL MUNICIPALITY	34	0	4	30	0
10509 JANTE DHUNGA RURAL MUNICIPALITY	29	0	0	29	0
10510 BARAHA POKHARI RURAL MUNICIPALITY	21	0	4	17	0
Bhojpur District	142	5	16	121	0
10601 SHADANANDA MUNICIPALITY	6	0	0	6	0
10602 SALPA SILICHHO RURAL MUNICIPALITY	0	0	0	0	0
10603 TEMKE MAIYUNG RURAL MUNICIPALITY	6	1	0	5	0
10604 BHOJPUR MUNICIPALITY	59	1	0	58	0
10605 ARUN RURAL MUNICIPALITY	12	1	2	9	0
10606 PAUWA DUNMA RURAL MUNICIPALITY	14	1	4	9	0
10607 RAMPRASAD RAI RURAL MUNICIPALITY	20	0	8	12	0
10608 HATUWAGADHI RURAL MUNICIPALITY	4	1	0	3	0
10609 AAMCHOWK RURAL MUNICIPALITY	21	0	2	19	0

1) NSIC stands for Nepal Standard Industrial Classification.

Table 1-2 Number of Persons Engaged by Section of Industrial Classification, Size of Persons Engaged and Local Unit.

District and Local Unit	Section of NSIC ¹⁾				
	H+J				
	Transportation and storage, Information and communication				
	Size of Persons Engaged				
	Total	1 person	2 person	3 to 9 persons	10 persons or more
Dhankuta District	276	3	24	142	523
10701 MAHALAXMI MUNICIPALITY	4	0	0	4	0
10702 PAKHRIBAS MUNICIPALITY	26	0	0	15	0
10703 CHHATHAR JORPATI RURAL MUNICIPALITY	6	0	2	4	151
10704 DHANKUTA MUNICIPALITY	168	2	12	58	372
10705 SAHIDBHUMI RURAL MUNICIPALITY	12	0	2	10	0
10706 SANGURIGADHI RURAL MUNICIPALITY	38	1	6	31	0
10707 CHAUBISE RURAL MUNICIPALITY	22	0	2	20	0
Terhathum District	277	5	22	97	99
10801 AATHARAI RURAL MUNICIPALITY	27	3	12	12	0
10802 PHEDAP RURAL MUNICIPALITY	8	0	2	6	0
10803 MENCHHAYAYEM RURAL MUNICIPALITY	10	0	2	8	12
10804 MYANGLUNG MUNICIPALITY	189	1	2	33	77
10805 LALIGURANS MUNICIPALITY	19	1	2	16	10
10806 CHHATHAR RURAL MUNICIPALITY	24	0	2	22	0
Panchthar District	295	3	30	86	212
10901 YANGBARAK RURAL MUNICIPALITY	21	0	4	17	20
10902 HILIHAN RURAL MUNICIPALITY	3	1	2	0	0
10903 FALELUNG RURAL MUNICIPALITY	12	0	4	8	0
10904 PHIDIM MUNICIPALITY	200	0	12	35	192
10905 FALGUNANDA RURAL MUNICIPALITY	14	1	2	11	0
10906 KUMMAYAK RURAL MUNICIPALITY	14	0	2	12	0
10907 TUMBEWA RURAL MUNICIPALITY	2	0	2	0	0
10908 MIKLAJUNG RURAL MUNICIPALITY	29	1	2	3	0
Ilam District	259	8	14	141	1,505
11001 MAI JOGMAI RURAL MUNICIPALITY	7	1	2	4	13
11002 SANDAKPUR RURAL MUNICIPALITY	10	0	0	10	0
11003 ILAM MUNICIPALITY	80	3	2	36	348
11004 DEUMAI MUNICIPALITY	19	0	4	15	74
11005 FAKFOKATHUM RURAL MUNICIPALITY	7	0	2	5	0
11006 MANGSEBUNG RURAL MUNICIPALITY	23	0	0	6	0
11007 CHULACHULI RURAL MUNICIPALITY	5	0	0	5	13
11008 MAI MUNICIPALITY	6	1	2	3	0
11009 SURYODAYA MUNICIPALITY	87	2	0	45	1,057
11010 RONG RURAL MUNICIPALITY	15	1	2	12	0
Jhapa District	1,835	25	66	379	10,298
11101 MECHINAGAR MUNICIPALITY	230	4	6	53	2,637
11102 BUDDHASHANTI RURAL MUNICIPALITY	17	0	0	17	243
11103 ARJUNDHARA MUNICIPALITY	23	1	2	20	328
11104 KANKAI MUNICIPALITY	34	0	4	19	221
11105 SHIVASATAKSHI MUNICIPALITY	40	3	0	21	42
11106 KAMAL RURAL MUNICIPALITY	19	0	2	17	250
11107 DAMAK MUNICIPALITY	819	4	10	53	791
11108 GAURADHA MUNICIPALITY	24	0	2	11	197
11109 GAURIGANJ RURAL MUNICIPALITY	0	0	0	0	53
11110 JHAPA RURAL MUNICIPALITY	9	0	2	7	108
11111 BARHADASHI RURAL MUNICIPALITY	15	0	0	15	466
11112 BIRTAMOD MUNICIPALITY	299	11	32	111	2,540
11113 HALDIBARI RURAL MUNICIPALITY	13	0	2	11	692
11114 BHADRAPUR MUNICIPALITY	275	0	4	18	1,055
11115 KACHANAKAWAL RURAL MUNICIPALITY	18	2	0	6	675

1) NSIC stands for Nepal Standard Industrial Classification.

Table 1-2 Number of Persons Engaged by Section of Industrial Classification, Size of Persons Engaged and Local Unit.

District and Local Unit	Section of NSIC ¹⁾				
	H+J				
	Transportation and storage, Information and communication				
	Size of Persons Engaged				
	Total	1 person	2 person	3 to 9 persons	10 persons or more
Morang District	1,410	17	52	465	876
11201 MIKLAJUNG RURAL MUNICIPALITY	0	0	0	0	0
11202 LETANG MUNICIPALITY	11	0	2	9	0
11203 KERABARI RURAL MUNICIPALITY	24	1	4	19	0
11204 SUNDARHARAICHA MUNICIPALITY	54	2	2	23	27
11205 BELBARI MUNICIPALITY	19	1	0	4	14
11206 KANEPOKHARI RURAL MUNICIPALITY	4	0	0	4	0
11207 PATHARI SHANISHCHARE MUNICIPALITY	46	0	0	34	12
11208 URLABARI MUNICIPALITY	58	1	8	19	30
11209 RATUWAMAI MUNICIPALITY	14	0	0	3	11
11210 SUNWARSHI MUNICIPALITY	9	0	0	9	0
11211 RANGELI MUNICIPALITY	8	0	0	8	0
11212 GRAMTHAN RURAL MUNICIPALITY	24	0	0	24	0
11213 BUDHIGANGA RURAL MUNICIPALITY	65	2	18	45	0
11214 BIRATNAGAR METROPOLITIAN CITY	1,062	9	18	253	782
11215 KATAHARI RURAL MUNICIPALITY	1	1	0	0	0
11216 DHANAPALTHAN RURAL MUNICIPALITY	11	0	0	11	0
11217 JAHADA RURAL MUNICIPALITY	0	0	0	0	0
Sunsari District	1,063	19	68	437	539
11301 DHARAN SUB-METROPOLITIAN CITY	378	8	28	81	261
11302 BARAHAKSHETRA MUNICIPALITY	40	0	0	28	12
11303 KOSHI RURAL MUNICIPALITY	6	0	2	4	0
11304 BHOKRAHA NARASINHA RURAL MUNICIPALITY	3	0	0	3	0
11305 RAMDHUNI MUNICIPALITY	27	0	2	25	0
11306 ITAHARI SUB-METROPOLITIAN CITY	472	7	22	200	243
11307 DUHABI MUNICIPALITY	33	0	4	17	12
11308 GADHI RURAL MUNICIPALITY	13	1	2	10	0
11309 INARUWA MUNICIPALITY	54	3	4	36	11
11310 HARINAGAR RURAL MUNICIPALITY	13	0	2	11	0
11311 DEWANGUNJ RURAL MUNICIPALITY	10	0	0	10	0
11312 BARJU RURAL MUNICIPALITY	14	0	2	12	0
Udayapur District	312	3	24	165	120
11401 BELAKA MUNICIPALITY	5	0	0	5	0
11402 CHAUDANDIGADHI MUNICIPALITY	21	0	2	9	10
11403 TRIYUGA MUNICIPALITY	177	1	10	78	88
11404 RAUTAMAI RURAL MUNICIPALITY	16	0	4	12	0
11405 LIMCHUNBUNG RURAL MUNICIPALITY	16	0	0	16	0
11406 TAPLI RURAL MUNICIPALITY	13	0	0	13	0
11407 KATARI MUNICIPALITY	51	2	8	19	22
11408 UDAYAPURGADHI RURAL MUNICIPALITY	13	0	0	13	0

1) NSIC stands for Nepal Standard Industrial Classification.

Table 1-2 Number of Persons Engaged by Section of Industrial Classification, Size of Persons Engaged and Local Unit.

District and Local Unit	Section of NSIC ¹⁾				
	I				
	Accommodation and food service				
	Size of Persons Engaged				
	Total	1 person	2 person	3 to 9 persons	10 persons or more
Province 1					
Total	54,665	7,830	21,350	21,797	3,688
Metropolitan City	4,991	500	1,448	1,932	1,111
Sub-Metropolitan City	7,966	897	2,646	3,290	1,133
Municipality	29,891	4,446	11,906	12,219	1,320
Rural Municipality	11,817	1,987	5,350	4,356	124
101 Taplejung District					
Total	915	174	374	333	34
Municipality	647	122	226	265	34
Rural Municipality	268	52	148	68	0
102 Sankhuwasabha District					
Total	1,406	152	632	573	49
Municipality	1,189	130	504	521	34
Rural Municipality	217	22	128	52	15
103 Solukhumbu District					
Total	3,045	233	1,162	1,579	71
Municipality	762	74	378	310	0
Rural Municipality	2,283	159	784	1,269	71
104 Okhaldhunga District					
Total	1,060	124	496	440	0
Municipality	433	41	226	166	0
Rural Municipality	627	83	270	274	0
105 Khotang District					
Total	878	173	526	179	0
Municipality	592	104	344	144	0
Rural Municipality	286	69	182	35	0
106 Bhojpur District					
Total	957	155	434	358	10
Municipality	626	103	238	275	10
Rural Municipality	331	52	196	83	0
107 Dhankuta District					
Total	2,206	401	876	871	58
Municipality	1,426	256	600	522	48
Rural Municipality	780	145	276	349	10

1) NSIC stands for Nepal Standard Industrial Classification.

Table 1-2 Number of Persons Engaged by Section of Industrial Classification, Size of Persons Engaged and Local Unit.

District and Local Unit	Section of NSIC ¹⁾				
	I				
	Accommodation and food service				
	Size of Persons Engaged				
	Total	1 person	2 person	3 to 9 persons	10 persons or more
108 Terhathum District					
Total	617	129	294	182	12
Municipality	449	82	204	151	12
Rural Municipality	168	47	90	31	0
109 Panchthar District					
Total	1,184	242	536	385	21
Municipality	601	80	232	268	21
Rural Municipality	583	162	304	117	0
110 Ilam District					
Total	3,012	639	1,016	1,280	77
Municipality	2,317	506	752	994	65
Rural Municipality	695	133	264	286	12
111 Jhapa District					
Total	13,378	1,985	5,332	5,280	781
Municipality	11,248	1,515	4,252	4,700	781
Rural Municipality	2,130	470	1,080	580	0
112 Morang District					
Total	12,286	1,591	4,480	4,885	1,330
Metropolitan City	4,991	500	1,448	1,932	1,111
Municipality	5,160	721	2,040	2,196	203
Rural Municipality	2,135	370	992	757	16
113 Sunsari District					
Total	11,591	1,496	4,146	4,760	1,189
Sub-Metropolitan City	7,966	897	2,646	3,290	1,133
Municipality	2,470	404	952	1,058	56
Rural Municipality	1,155	195	548	412	0
114 Udayapur District					
Total	2,130	336	1,046	692	56
Municipality	1,971	308	958	649	56
Rural Municipality	159	28	88	43	0

1) NSIC stands for Nepal Standard Industrial Classification.

Table 1-2 Number of Persons Engaged by Section of Industrial Classification, Size of Persons Engaged and Local Unit.

District and Local Unit	Section of NSIC ¹⁾				
	I				
	Accommodation and food service				
	Size of Persons Engaged				
Total	1 person	2 person	3 to 9 persons	10 persons or more	
Taplejung District	915	174	374	333	34
10101 PHAKTANLUNG RURAL MUNICIPALITY	91	18	48	25	0
10102 MIKWAKHOLA RURAL MUNICIPALITY	9	5	4	0	0
10103 MERINGDEN RURAL MUNICIPALITY	47	9	32	6	0
10104 MAIWAKHOLA RURAL MUNICIPALITY	33	7	16	10	0
10105 AATHARAI TRIBENI RURAL MUNICIPALITY	14	5	6	3	0
10106 PHUNGLING MUNICIPALITY	647	122	226	265	34
10107 PATHIBHARA YANGBARAK RURAL MUNICIPALITY	23	1	16	6	0
10108 SIRJANGA RURAL MUNICIPALITY	48	4	26	18	0
10109 SIDINGBA RURAL MUNICIPALITY	3	3	0	0	0
Sankhuwasabha District	1,406	152	632	573	49
10201 BHOTKHOLA RURAL MUNICIPALITY	19	1	18	0	0
10202 MAKALU RURAL MUNICIPALITY	107	2	48	42	15
10203 SILICHONG RURAL MUNICIPALITY	30	12	18	0	0
10204 CHICHILA RURAL MUNICIPALITY	31	4	20	7	0
10205 SABHAPOKHARI RURAL MUNICIPALITY	30	3	24	3	0
10206 KHANDABARI MUNICIPALITY	766	83	298	351	34
10207 PANCHAKHAPAN MUNICIPALITY	50	9	38	3	0
10208 CHAINAPUR MUNICIPALITY	222	24	84	114	0
10209 MADI MUNICIPALITY	64	5	40	19	0
10210 DHARMADEVI MUNICIPALITY	87	9	44	34	0
Solukhumbu District	3,045	233	1,162	1,579	71
10301 KHUMBU PASANGLHAMU RURAL MUNICIPALITY	1,517	67	388	991	71
10302 MAHAKULUNG RURAL MUNICIPALITY	132	26	56	50	0
10303 SOTANG RURAL MUNICIPALITY	104	17	52	35	0
10304 MAPYA DHUDHAKOSHI RURAL MUNICIPALITY	155	1	78	76	0
10305 THULUNG DHUDHA KOSHI RURAL MUNICIPALITY	149	17	100	32	0
10306 NECHA SALYAN RURAL MUNICIPALITY	123	4	50	69	0
10307 SOLU DHUDHAKUNDA MUNICIPALITY	762	74	378	310	0
10308 LIKHU PIKE RURAL MUNICIPALITY	103	27	60	16	0
Okhaldhunga District	1,060	124	496	440	0
10401 CHISHANKHU GADHI RURAL MUNICIPALITY	48	1	12	35	0
10402 SIDDHICHARAN MUNICIPALITY	433	41	226	166	0
10403 MOLUNG RURAL MUNICIPALITY	130	41	48	41	0
10404 KHIJI DEMBA RURAL MUNICIPALITY	138	12	76	50	0
10405 LIKHU RURAL MUNICIPALITY	34	0	24	10	0
10406 CHAMPADEVI RURAL MUNICIPALITY	63	4	46	13	0
10407 SUNKOSHI RURAL MUNICIPALITY	76	4	28	44	0
10408 MANEBHANJYANG RURAL MUNICIPALITY	138	21	36	81	0
Khotang District	878	173	526	179	0
10501 KEPILASGADHI RURAL MUNICIPALITY	35	2	18	15	0
10502 AISELUKHARKA RURAL MUNICIPALITY	45	7	26	12	0
10503 RAWA BESHI RURAL MUNICIPALITY	34	6	28	0	0
10504 HALESI TUWACHUNG MUNICIPALITY	231	23	150	58	0
10505 DIKTEL RUPAKOT MAJHUWAGADHI MUNICIPALITY	361	81	194	86	0
10506 SAKELA RURAL MUNICIPALITY	7	5	2	0	0
10507 DIPRUNG CHUICHUMMA RURAL MUNICIPALITY	44	10	26	8	0
10508 KHOTEHANG RURAL MUNICIPALITY	72	24	48	0	0
10509 JANTE DHUNGA RURAL MUNICIPALITY	43	15	28	0	0
10510 BARAHA POKHARI RURAL MUNICIPALITY	6	0	6	0	0
Bhojpur District	957	155	434	358	10
10601 SHADANANDA MUNICIPALITY	165	30	72	63	0
10602 SALPA SILICHHO RURAL MUNICIPALITY	25	0	14	11	0
10603 TEMKE MAIYUNG RURAL MUNICIPALITY	40	16	24	0	0
10604 BHOJPUR MUNICIPALITY	461	73	166	212	10
10605 ARUN RURAL MUNICIPALITY	76	3	32	41	0
10606 PAUWA DUNMA RURAL MUNICIPALITY	70	14	40	16	0
10607 RAMPRASAD RAI RURAL MUNICIPALITY	44	8	30	6	0
10608 HATUWAGADHI RURAL MUNICIPALITY	43	1	36	6	0
10609 AAMCHOWK RURAL MUNICIPALITY	33	10	20	3	0

1) NSIC stands for Nepal Standard Industrial Classification.

Table 1-2 Number of Persons Engaged by Section of Industrial Classification, Size of Persons Engaged and Local Unit.

District and Local Unit	Section of NSIC ¹⁾				
	I				
	Accommodation and food service				
	Size of Persons Engaged				
	Total	1 person	2 person	3 to 9 persons	10 persons or more
Dhankuta District	2,206	401	876	871	58
10701 MAHALAXMI MUNICIPALITY	149	47	54	48	0
10702 PAKHRIBAS MUNICIPALITY	160	35	66	59	0
10703 CHHATHAR JORPATI RURAL MUNICIPALITY	225	39	78	108	0
10704 DHANKUTA MUNICIPALITY	1,117	174	480	415	48
10705 SAHIDBHUMI RURAL MUNICIPALITY	78	13	56	9	0
10706 SANGURIGADHI RURAL MUNICIPALITY	349	59	92	188	10
10707 CHAUBISE RURAL MUNICIPALITY	128	34	50	44	0
Terhathum District	617	129	294	182	12
10801 AATHARAI RURAL MUNICIPALITY	66	10	40	16	0
10802 PHEDAP RURAL MUNICIPALITY	22	5	8	9	0
10803 MENCHHAYAYEM RURAL MUNICIPALITY	13	7	6	0	0
10804 MYANGLUNG MUNICIPALITY	294	51	138	105	0
10805 LALIGURANS MUNICIPALITY	155	31	66	46	12
10806 CHHATHAR RURAL MUNICIPALITY	67	25	36	6	0
Panchthar District	1,184	242	536	385	21
10901 YANGBARAK RURAL MUNICIPALITY	51	18	30	3	0
10902 HILIHAN RURAL MUNICIPALITY	131	37	68	26	0
10903 FALELUNG RURAL MUNICIPALITY	23	3	8	12	0
10904 PHIDIM MUNICIPALITY	601	80	232	268	21
10905 FALGUNANDA RURAL MUNICIPALITY	118	43	56	19	0
10906 KUMMAYAK RURAL MUNICIPALITY	68	17	18	33	0
10907 TUMBEWA RURAL MUNICIPALITY	29	9	20	0	0
10908 MIKLAJUNG RURAL MUNICIPALITY	163	35	104	24	0
Ilam District	3,012	639	1,016	1,280	77
11001 MAI JOGMAI RURAL MUNICIPALITY	87	25	30	32	0
11002 SANDAKPUR RURAL MUNICIPALITY	147	19	40	76	12
11003 ILAM MUNICIPALITY	1,113	272	286	490	65
11004 DEUMAI MUNICIPALITY	237	23	94	120	0
11005 FAKFOKATHUM RURAL MUNICIPALITY	84	32	44	8	0
11006 MANGSEBUNG RURAL MUNICIPALITY	112	13	50	49	0
11007 CHULACHULI RURAL MUNICIPALITY	109	17	34	58	0
11008 MAI MUNICIPALITY	132	41	70	21	0
11009 SURYODAYA MUNICIPALITY	835	170	302	363	0
11010 RONG RURAL MUNICIPALITY	156	27	66	63	0
Jhapa District	13,378	1,985	5,332	5,280	781
11101 MECHINAGAR MUNICIPALITY	2,085	423	884	741	37
11102 BUDDHASHANTI RURAL MUNICIPALITY	449	135	194	120	0
11103 ARJUNDHARA MUNICIPALITY	885	135	362	347	41
11104 KANKAI MUNICIPALITY	683	87	280	302	14
11105 SHIVASATAKSHI MUNICIPALITY	643	98	238	307	0
11106 KAMAL RURAL MUNICIPALITY	403	86	222	95	0
11107 DAMAK MUNICIPALITY	2,430	241	808	1,104	277
11108 GAURADHA MUNICIPALITY	452	52	182	207	11
11109 GAURIGANJ RURAL MUNICIPALITY	309	40	138	131	0
11110 JHAPA RURAL MUNICIPALITY	214	52	108	54	0
11111 BARHADASHI RURAL MUNICIPALITY	259	42	146	71	0
11112 BIRTAMOD MUNICIPALITY	2,714	306	974	1,117	317
11113 HALDIBARI RURAL MUNICIPALITY	278	68	174	36	0
11114 BHADRAPUR MUNICIPALITY	1,356	173	524	575	84
11115 KACHANAKAWAL RURAL MUNICIPALITY	218	47	98	73	0

1) NSIC stands for Nepal Standard Industrial Classification.

Table 1-2 Number of Persons Engaged by Section of Industrial Classification, Size of Persons Engaged and Local Unit.

District and Local Unit	Section of NSIC ¹⁾				
	I				
	Accommodation and food service				
	Size of Persons Engaged				
	Total	1 person	2 person	3 to 9 persons	10 persons or more
Morang District	12,286	1,591	4,480	4,885	1,330
11201 MIKLAJUNG RURAL MUNICIPALITY	210	43	76	91	0
11202 LETANG MUNICIPALITY	432	53	134	245	0
11203 KERABARI RURAL MUNICIPALITY	184	60	80	44	0
11204 SUNDARHARAICHA MUNICIPALITY	1,129	140	402	442	145
11205 BELBARI MUNICIPALITY	741	178	310	253	0
11206 KANEPOKHARI RURAL MUNICIPALITY	367	37	164	166	0
11207 PATHARI SHANISHCHARE MUNICIPALITY	769	128	294	330	17
11208 URLABARI MUNICIPALITY	909	65	326	477	41
11209 RATUWAMAI MUNICIPALITY	470	74	240	156	0
11210 SUNWARSHI MUNICIPALITY	318	39	150	129	0
11211 RANGELI MUNICIPALITY	392	44	184	164	0
11212 GRAMTHAN RURAL MUNICIPALITY	266	51	118	97	0
11213 BUDHIGANGA RURAL MUNICIPALITY	477	64	248	149	16
11214 BIRATNAGAR METROPOLITIAN CITY	4,991	500	1,448	1,932	1,111
11215 KATAHARI RURAL MUNICIPALITY	231	36	96	99	0
11216 DHANAPALTHAN RURAL MUNICIPALITY	262	40	148	74	0
11217 JAHADA RURAL MUNICIPALITY	138	39	62	37	0
Sunsari District	11,591	1,496	4,146	4,760	1,189
11301 DHARAN SUB-METROPOLITIAN CITY	4,488	465	1,218	1,993	812
11302 BARAHAKSHETRA MUNICIPALITY	694	151	324	219	0
11303 KOSHI RURAL MUNICIPALITY	360	50	138	172	0
11304 BHOKRAHA NARASINHA RURAL MUNICIPALITY	115	22	50	43	0
11305 RAMDHUNI MUNICIPALITY	512	90	140	269	13
11306 ITAHARI SUB-METROPOLITIAN CITY	3,478	432	1,428	1,297	321
11307 DUHABI MUNICIPALITY	543	76	234	218	15
11308 GADHI RURAL MUNICIPALITY	131	15	54	62	0
11309 INARUWA MUNICIPALITY	721	87	254	352	28
11310 HARINAGAR RURAL MUNICIPALITY	138	28	76	34	0
11311 DEWANGUNJ RURAL MUNICIPALITY	133	33	54	46	0
11312 BARJU RURAL MUNICIPALITY	278	47	176	55	0
Udayapur District	2,130	336	1,046	692	56
11401 BELAKA MUNICIPALITY	140	27	68	45	0
11402 CHAUDANDIGADHI MUNICIPALITY	325	63	164	98	0
11403 TRIYUGA MUNICIPALITY	1,011	141	466	362	42
11404 RAUTAMAI RURAL MUNICIPALITY	74	13	42	19	0
11405 LIMCHUNBUNG RURAL MUNICIPALITY	1	1	0	0	0
11406 TAPLI RURAL MUNICIPALITY	15	1	14	0	0
11407 KATARI MUNICIPALITY	495	77	260	144	14
11408 UDAYAPURGADHI RURAL MUNICIPALITY	69	13	32	24	0

1) NSIC stands for Nepal Standard Industrial Classification.

Table 1-2 Number of Persons Engaged by Section of Industrial Classification, Size of Persons Engaged and Local Unit.

District and Local Unit	Section of NSIC ¹⁾				
	K				
	Financial and insurance				
	Size of Persons Engaged				
	Total	1 person	2 person	3 to 9 persons	10 persons or more
Province 1					
Total	25,473	632	1,032	8,589	15,220
Metropolitan City	2,043	10	30	550	1,453
Sub-Metropolitan City	5,918	14	82	799	5,023
Municipality	11,491	307	618	5,218	5,348
Rural Municipality	6,021	301	302	2,022	3,396
101 Taplejung District					
Total	307	79	36	182	10
Municipality	146	24	16	106	0
Rural Municipality	161	55	20	76	10
102 Sankhuwasabha District					
Total	727	24	42	340	321
Municipality	390	19	36	202	133
Rural Municipality	337	5	6	138	188
103 Solukhumbu District					
Total	1,989	3	14	140	1,832
Municipality	305	0	0	46	259
Rural Municipality	1,684	3	14	94	1,573
104 Okhaldhunga District					
Total	1,805	11	24	302	1,468
Municipality	867	2	6	163	696
Rural Municipality	938	9	18	139	772
105 Khotang District					
Total	323	12	32	203	76
Municipality	216	3	12	135	66
Rural Municipality	107	9	20	68	10
106 Bhojpur District					
Total	376	99	24	193	60
Municipality	262	22	12	168	60
Rural Municipality	114	77	12	25	0
107 Dhankuta District					
Total	647	66	60	392	129
Municipality	412	32	38	224	118
Rural Municipality	235	34	22	168	11

1) NSIC stands for Nepal Standard Industrial Classification.

Table 1-2 Number of Persons Engaged by Section of Industrial Classification, Size of Persons Engaged and Local Unit.

District and Local Unit	Section of NSIC ¹⁾				
	K				
	Financial and insurance				
	Size of Persons Engaged				
	Total	1 person	2 person	3 to 9 persons	10 persons or more
108 Terhathum District					
Total	450	35	44	250	121
Municipality	308	18	20	173	97
Rural Municipality	142	17	24	77	24
109 Panchthar District					
Total	507	43	84	314	66
Municipality	251	7	18	172	54
Rural Municipality	256	36	66	142	12
110 Ilam District					
Total	725	39	64	468	154
Municipality	618	19	54	405	140
Rural Municipality	107	20	10	63	14
111 Jhapa District					
Total	5,156	60	176	2,080	2,840
Municipality	4,618	53	146	1,666	2,753
Rural Municipality	538	7	30	414	87
112 Morang District					
Total	4,384	64	180	1,810	2,330
Metropolitan City	2,043	10	30	550	1,453
Municipality	1,314	41	106	861	306
Rural Municipality	1,027	13	44	399	571
113 Sunsari District					
Total	7,232	28	152	1,396	5,656
Sub-Metropolitan City	5,918	14	82	799	5,023
Municipality	978	7	56	406	509
Rural Municipality	336	7	14	191	124
114 Udayapur District					
Total	845	69	100	519	157
Municipality	806	60	98	491	157
Rural Municipality	39	9	2	28	0

1) NSIC stands for Nepal Standard Industrial Classification.

Table 1-2 Number of Persons Engaged by Section of Industrial Classification, Size of Persons Engaged and Local Unit.

District and Local Unit	Section of NSIC ¹⁾				
	K				
	Financial and insurance				
	Size of Persons Engaged				
Total	1 person	2 person	3 to 9 persons	10 persons or more	
Taplejung District	307	79	36	182	10
10101 PHAKTANLUNG RURAL MUNICIPALITY	10	2	4	4	0
10102 MIKWAKHOLA RURAL MUNICIPALITY	16	11	2	3	0
10103 MERINGDEN RURAL MUNICIPALITY	55	5	8	42	0
10104 MAIWAKHOLA RURAL MUNICIPALITY	15	0	2	3	10
10105 AATHARAI TRIBENI RURAL MUNICIPALITY	25	1	0	24	0
10106 PHUNGLING MUNICIPALITY	146	24	16	106	0
10107 PATHIBHARA YANGBARAK RURAL MUNICIPALITY	4	4	0	0	0
10108 SIRIJANGA RURAL MUNICIPALITY	11	7	4	0	0
10109 SIDINGBA RURAL MUNICIPALITY	25	25	0	0	0
Sankhuwasabha District	727	24	42	340	321
10201 BHOTKHOLA RURAL MUNICIPALITY	0	0	0	0	0
10202 MAKALU RURAL MUNICIPALITY	16	1	4	11	0
10203 SILICHONG RURAL MUNICIPALITY	313	0	2	123	188
10204 CHICHILA RURAL MUNICIPALITY	3	3	0	0	0
10205 SABHAPOKHARI RURAL MUNICIPALITY	5	1	0	4	0
10206 KHANDABARI MUNICIPALITY	201	5	14	116	66
10207 PANCHAKHAPAN MUNICIPALITY	27	2	4	7	14
10208 CHAINAPUR MUNICIPALITY	62	8	8	35	11
10209 MADI MUNICIPALITY	43	2	0	10	31
10210 DHARMADEVI MUNICIPALITY	57	2	10	34	11
Solukhumbu District	1,989	3	14	140	1,832
10301 KHUMBU PASANGLHAMU RURAL MUNICIPALITY	88	0	2	30	56
10302 MAHAKULUNG RURAL MUNICIPALITY	48	0	4	16	28
10303 SOTANG RURAL MUNICIPALITY	38	0	0	5	33
10304 MAPYA DHUDHAKOSHI RURAL MUNICIPALITY	8	1	4	3	0
10305 THULUNG DHUDHA KOSHI RURAL MUNICIPALITY	152	1	0	18	133
10306 NECHA SALYAN RURAL MUNICIPALITY	577	1	4	22	550
10307 SOLU DHUDHAKUNDA MUNICIPALITY	305	0	0	46	259
10308 LIKHU PIKE RURAL MUNICIPALITY	773	0	0	0	773
Okhaldhunga District	1,805	11	24	302	1,468
10401 CHISHANKHU GADHI RURAL MUNICIPALITY	4	0	4	0	0
10402 SIDDHICHARAN MUNICIPALITY	867	2	6	163	696
10403 MOLUNG RURAL MUNICIPALITY	597	0	4	0	593
10404 KHIJI DEMBA RURAL MUNICIPALITY	117	2	0	12	103
10405 LIKHU RURAL MUNICIPALITY	60	3	2	42	13
10406 CHAMPADEVI RURAL MUNICIPALITY	4	1	0	3	0
10407 SUNKOSHI RURAL MUNICIPALITY	78	2	0	25	51
10408 MANEBHANJYANG RURAL MUNICIPALITY	78	1	8	57	12
Khotang District	323	12	32	203	76
10501 KEPILASGADHI RURAL MUNICIPALITY	18	0	8	10	0
10502 AISELUKHARKA RURAL MUNICIPALITY	42	0	0	32	10
10503 RAWA BESHI RURAL MUNICIPALITY	4	1	0	3	0
10504 HALESI TUWACHUNG MUNICIPALITY	35	1	6	28	0
10505 DIKTEL RUPAKOT MAJHUWAGADHI MUNICIPALITY	181	2	6	107	66
10506 SAKELA RURAL MUNICIPALITY	5	0	0	5	0
10507 DIPRUNG CHUICHUMMA RURAL MUNICIPALITY	8	5	0	3	0
10508 KHOTEHANG RURAL MUNICIPALITY	22	2	8	12	0
10509 JANTE DHUNGA RURAL MUNICIPALITY	8	1	4	3	0
10510 BARAHA POKHARI RURAL MUNICIPALITY	0	0	0	0	0
Bhojpur District	376	99	24	193	60
10601 SHADANANDA MUNICIPALITY	24	2	4	18	0
10602 SALPA SILICHHO RURAL MUNICIPALITY	3	1	2	0	0
10603 TEMKE MAIYUNG RURAL MUNICIPALITY	22	18	0	4	0
10604 BHOJPUR MUNICIPALITY	238	20	8	150	60
10605 ARUN RURAL MUNICIPALITY	9	7	2	0	0
10606 PAUWA DUNMA RURAL MUNICIPALITY	36	24	4	8	0
10607 RAMPRASAD RAI RURAL MUNICIPALITY	10	10	0	0	0
10608 HATUWAGADHI RURAL MUNICIPALITY	16	9	0	7	0
10609 AAMCHOWK RURAL MUNICIPALITY	18	8	4	6	0

1) NSIC stands for Nepal Standard Industrial Classification.

Table 1-2 Number of Persons Engaged by Section of Industrial Classification, Size of Persons Engaged and Local Unit.

District and Local Unit	Section of NSIC ¹⁾				
	K				
	Financial and insurance				
	Size of Persons Engaged				
	Total	1 person	2 person	3 to 9 persons	10 persons or more
Dhankuta District	647	66	60	392	129
10701 MAHALAXMI MUNICIPALITY	40	13	0	27	0
10702 PAKHRIBAS MUNICIPALITY	37	3	2	32	0
10703 CHHATHAR JORPATI RURAL MUNICIPALITY	79	2	2	64	11
10704 DHANKUTA MUNICIPALITY	335	16	36	165	118
10705 SAHIDBHUMI RURAL MUNICIPALITY	24	3	0	21	0
10706 SANGURIGADHI RURAL MUNICIPALITY	48	5	2	41	0
10707 CHAUBISE RURAL MUNICIPALITY	84	24	18	42	0
Terhathum District	450	35	44	250	121
10801 AATHARAI RURAL MUNICIPALITY	61	2	4	31	24
10802 PHEDAP RURAL MUNICIPALITY	16	3	4	9	0
10803 MENCHHAYAYEM RURAL MUNICIPALITY	29	5	8	16	0
10804 MYANGLUNG MUNICIPALITY	160	6	10	97	47
10805 LALIGURANS MUNICIPALITY	148	12	10	76	50
10806 CHHATHAR RURAL MUNICIPALITY	36	7	8	21	0
Panchthar District	507	43	84	314	66
10901 YANGBARAK RURAL MUNICIPALITY	60	6	14	28	12
10902 HILIHAN RURAL MUNICIPALITY	22	8	6	8	0
10903 FALELUNG RURAL MUNICIPALITY	37	8	4	25	0
10904 PHIDIM MUNICIPALITY	251	7	18	172	54
10905 FALGUNANDA RURAL MUNICIPALITY	34	2	4	28	0
10906 KUMMAYAK RURAL MUNICIPALITY	49	6	26	17	0
10907 TUMBEWA RURAL MUNICIPALITY	3	1	2	0	0
10908 MIKLAJUNG RURAL MUNICIPALITY	51	5	10	36	0
Ilam District	725	39	64	468	154
11001 MAI JOGMAI RURAL MUNICIPALITY	38	14	2	22	0
11002 SANDAKPUR RURAL MUNICIPALITY	7	1	6	0	0
11003 ILAM MUNICIPALITY	337	10	34	226	67
11004 DEUMAI MUNICIPALITY	64	4	6	34	20
11005 FAKFOKATHUM RURAL MUNICIPALITY	25	0	2	23	0
11006 MANGSEBUNG RURAL MUNICIPALITY	5	0	0	5	0
11007 CHULACHULI RURAL MUNICIPALITY	26	4	0	8	14
11008 MAI MUNICIPALITY	37	0	2	35	0
11009 SURYODAYA MUNICIPALITY	180	5	12	110	53
11010 RONG RURAL MUNICIPALITY	6	1	0	5	0
Jhapa District	5,156	60	176	2,080	2,840
11101 MECHINAGAR MUNICIPALITY	380	26	34	176	144
11102 BUDDHASHANTI RURAL MUNICIPALITY	149	1	6	132	10
11103 ARJUNDHARA MUNICIPALITY	72	2	4	56	10
11104 KANKAI MUNICIPALITY	194	2	8	162	22
11105 SHIVASATAKSHI MUNICIPALITY	183	4	2	157	20
11106 KAMAL RURAL MUNICIPALITY	103	2	10	42	49
11107 DAMAK MUNICIPALITY	963	8	38	529	388
11108 GAURADHA MUNICIPALITY	137	1	10	105	21
11109 GAURIGANJ RURAL MUNICIPALITY	41	1	2	38	0
11110 JHAPA RURAL MUNICIPALITY	47	0	2	45	0
11111 BARHADASHI RURAL MUNICIPALITY	69	2	4	50	13
11112 BIRTAMOD MUNICIPALITY	811	2	18	334	457
11113 HALDIBARI RURAL MUNICIPALITY	61	1	4	41	15
11114 BHADRAPUR MUNICIPALITY	1,878	8	32	147	1,691
11115 KACHANAKAWAL RURAL MUNICIPALITY	68	0	2	66	0

1) NSIC stands for Nepal Standard Industrial Classification.

Table 1-2 Number of Persons Engaged by Section of Industrial Classification, Size of Persons Engaged and Local Unit.

District and Local Unit	Section of NSIC ¹⁾				
	K				
	Financial and insurance				
	Size of Persons Engaged				
	Total	1 person	2 person	3 to 9 persons	10 persons or more
Morang District	4,384	64	180	1,810	2,330
11201 MIKLAJUNG RURAL MUNICIPALITY	30	1	6	23	0
11202 LETANG MUNICIPALITY	110	18	20	62	10
11203 KERABARI RURAL MUNICIPALITY	121	4	10	79	28
11204 SUNDARHARAICHA MUNICIPALITY	262	2	30	184	46
11205 BELBARI MUNICIPALITY	209	6	18	128	57
11206 KANEPOKHARI RURAL MUNICIPALITY	79	4	12	51	12
11207 PATHARI SHANISHCHARE MUNICIPALITY	173	4	10	139	20
11208 URLABARI MUNICIPALITY	283	2	12	154	115
11209 RATUWAMAI MUNICIPALITY	117	5	6	106	0
11210 SUNWARSHI MUNICIPALITY	29	2	2	25	0
11211 RANGELI MUNICIPALITY	131	2	8	63	58
11212 GRAMTHAN RURAL MUNICIPALITY	183	1	8	119	55
11213 BUDHIGANGA RURAL MUNICIPALITY	168	2	4	51	111
11214 BIRATNAGAR METROPOLITIAN CITY	2,043	10	30	550	1,453
11215 KATAHARI RURAL MUNICIPALITY	379	0	0	29	350
11216 DHANAPALTHAN RURAL MUNICIPALITY	49	0	2	32	15
11217 JAHADA RURAL MUNICIPALITY	18	1	2	15	0
Sunsari District	7,232	28	152	1,396	5,656
11301 DHARAN SUB-METROPOLITIAN CITY	1,484	5	42	402	1,035
11302 BARAHAKSHETRA MUNICIPALITY	243	2	20	126	95
11303 KOSHI RURAL MUNICIPALITY	45	1	0	17	27
11304 BHOKRAHA NARASINHA RURAL MUNICIPALITY	16	0	0	5	11
11305 RAMDHUNI MUNICIPALITY	187	0	6	111	70
11306 ITAHARI SUB-METROPOLITIAN CITY	4,434	9	40	397	3,988
11307 DUHABI MUNICIPALITY	275	2	4	35	234
11308 GADHI RURAL MUNICIPALITY	64	0	4	49	11
11309 INARUWA MUNICIPALITY	273	3	26	134	110
11310 HARINAGAR RURAL MUNICIPALITY	66	1	6	28	31
11311 DEWANGUNJ RURAL MUNICIPALITY	37	4	4	29	0
11312 BARJU RURAL MUNICIPALITY	108	1	0	63	44
Udayapur District	845	69	100	519	157
11401 BELAKA MUNICIPALITY	122	17	30	53	22
11402 CHAUDANDIGADHI MUNICIPALITY	121	5	6	77	33
11403 TRIYUGA MUNICIPALITY	399	25	40	245	89
11404 RAUTAMAI RURAL MUNICIPALITY	22	3	0	19	0
11405 LIMCHUNBUNG RURAL MUNICIPALITY	0	0	0	0	0
11406 TAPLI RURAL MUNICIPALITY	0	0	0	0	0
11407 KATARI MUNICIPALITY	164	13	22	116	13
11408 UDAYAPURGADHI RURAL MUNICIPALITY	17	6	2	9	0

1) NSIC stands for Nepal Standard Industrial Classification.

Table 1-2 Number of Persons Engaged by Section of Industrial Classification, Size of Persons Engaged and Local Unit.

District and Local Unit	Section of NSIC ¹⁾				
	P				
	Education				
	Size of Persons Engaged				
	Total	1 person	2 person	3 to 9 persons	10 persons or more
Province 1					
Total	90,351	487	840	20,669	68,355
Metropolitan City	6,732	22	22	373	6,315
Sub-Metropolitan City	9,146	33	70	741	8,302
Municipality	43,201	163	336	7,817	34,885
Rural Municipality	31,272	269	412	11,738	18,853
101 Taplejung District					
Total	2,953	23	44	1,323	1,563
Municipality	772	9	10	256	497
Rural Municipality	2,181	14	34	1,067	1,066
102 Sankhuwasabha District					
Total	3,394	20	84	1,330	1,960
Municipality	2,430	15	42	751	1,622
Rural Municipality	964	5	42	579	338
103 Solukhumbu District					
Total	2,002	2	22	847	1,131
Municipality	408	0	8	188	212
Rural Municipality	1,594	2	14	659	919
104 Okhaldhunga District					
Total	2,946	14	14	1,233	1,685
Municipality	702	4	6	230	462
Rural Municipality	2,244	10	8	1,003	1,223
105 Khotang District					
Total	3,738	4	62	1,778	1,894
Municipality	1,492	1	24	682	785
Rural Municipality	2,246	3	38	1,096	1,109
106 Bhojpur District					
Total	3,080	7	42	1,288	1,743
Municipality	1,151	5	14	357	775
Rural Municipality	1,929	2	28	931	968
107 Dhankuta District					
Total	3,737	19	20	1,154	2,544
Municipality	2,249	14	14	537	1,684
Rural Municipality	1,488	5	6	617	860

1) NSIC stands for Nepal Standard Industrial Classification.

Table 1-2 Number of Persons Engaged by Section of Industrial Classification, Size of Persons Engaged and Local Unit.

District and Local Unit	Section of NSIC ¹⁾				
	P				
	Education				
	Size of Persons Engaged				
	Total	1 person	2 person	3 to 9 persons	10 persons or more
108 Terhathum District					
Total	2,354	14	20	898	1,422
Municipality	831	5	6	225	595
Rural Municipality	1,523	9	14	673	827
109 Panchthar District					
Total	3,614	47	84	1,443	2,040
Municipality	883	7	18	237	621
Rural Municipality	2,731	40	66	1,206	1,419
110 Ilam District					
Total	5,534	23	54	1,379	4,078
Municipality	3,655	11	34	762	2,848
Rural Municipality	1,879	12	20	617	1,230
111 Jhapa District					
Total	17,154	58	104	1,968	15,024
Municipality	12,961	41	68	1,218	11,634
Rural Municipality	4,193	17	36	750	3,390
112 Morang District					
Total	18,212	51	78	2,316	15,767
Metropolitan City	6,732	22	22	373	6,315
Municipality	7,164	11	36	953	6,164
Rural Municipality	4,316	18	20	990	3,288
113 Sunsari District					
Total	15,843	173	142	2,148	13,380
Sub-Metropolitan City	9,146	33	70	741	8,302
Municipality	4,155	27	28	573	3,527
Rural Municipality	2,542	113	44	834	1,551
114 Udayapur District					
Total	5,790	32	70	1,564	4,124
Municipality	4,348	13	28	848	3,459
Rural Municipality	1,442	19	42	716	665

1) NSIC stands for Nepal Standard Industrial Classification.

Table 1-2 Number of Persons Engaged by Section of Industrial Classification, Size of Persons Engaged and Local Unit.

District and Local Unit	Section of NSIC ¹⁾				
	P				
	Education				
	Size of Persons Engaged				
	Total	1 person	2 person	3 to 9 persons	10 persons or more
Taplejung District	2,953	23	44	1,323	1,563
10101 PHAKTANLUNG RURAL MUNICIPALITY	310	3	12	154	141
10102 MIKWAKHOLA RURAL MUNICIPALITY	167	1	2	111	53
10103 MERINGDEN RURAL MUNICIPALITY	247	1	0	134	112
10104 MAIWAKHOLA RURAL MUNICIPALITY	213	0	4	118	91
10105 AATHARAI TRIBENI RURAL MUNICIPALITY	308	1	4	119	184
10106 PHUNGLING MUNICIPALITY	772	9	10	256	497
10107 PATHIBHARA YANGBARAK RURAL MUNICIPALITY	299	5	0	150	144
10108 SIRJANGA RURAL MUNICIPALITY	391	1	4	167	219
10109 SIDINGBA RURAL MUNICIPALITY	246	2	8	114	122
Sankhuwasabha District	3,394	20	84	1,330	1,960
10201 BHOTKHOLA RURAL MUNICIPALITY	150	1	2	112	35
10202 MAKALU RURAL MUNICIPALITY	265	2	14	148	101
10203 SILICHONG RURAL MUNICIPALITY	246	1	14	139	92
10204 CHICHILA RURAL MUNICIPALITY	126	1	4	72	49
10205 SABHAPOKHARI RURAL MUNICIPALITY	177	0	8	108	61
10206 KHANDABARI MUNICIPALITY	918	7	6	158	747
10207 PANCHAKHAPAN MUNICIPALITY	336	2	4	133	197
10208 CHAINAPUR MUNICIPALITY	550	3	10	227	310
10209 MADI MUNICIPALITY	282	2	14	103	163
10210 DHARMADEVI MUNICIPALITY	344	1	8	130	205
Solukhumbu District	2,002	2	22	847	1,131
10301 KHUMBU PASANGLHAMU RURAL MUNICIPALITY	71	0	0	29	42
10302 MAHAKULUNG RURAL MUNICIPALITY	148	2	0	66	80
10303 SOTANG RURAL MUNICIPALITY	196	0	0	97	99
10304 MAPYA DHUDHAKOSHI RURAL MUNICIPALITY	287	0	2	113	172
10305 THULUNG DHUDHA KOSHI RURAL MUNICIPALITY	421	0	8	160	253
10306 NECHA SALYAN RURAL MUNICIPALITY	336	0	2	131	203
10307 SOLU DHUDHAKUNDA MUNICIPALITY	408	0	8	188	212
10308 LIKHU PIKE RURAL MUNICIPALITY	135	0	2	63	70
Okhaldhunga District	2,946	14	14	1,233	1,685
10401 CHISHANKHU GADHI RURAL MUNICIPALITY	326	3	2	168	153
10402 SIDDHICHARAN MUNICIPALITY	702	4	6	230	462
10403 MOLUNG RURAL MUNICIPALITY	350	2	2	122	224
10404 KHIJI DEMBA RURAL MUNICIPALITY	275	1	0	146	128
10405 LIKHU RURAL MUNICIPALITY	238	0	0	86	152
10406 CHAMPADEVI RURAL MUNICIPALITY	316	1	2	158	155
10407 SUNKOSHI RURAL MUNICIPALITY	347	0	2	152	193
10408 MANEBHANJYANG RURAL MUNICIPALITY	392	3	0	171	218
Khotang District	3,738	4	62	1,778	1,894
10501 KEPILASGADHI RURAL MUNICIPALITY	274	0	6	139	129
10502 AISELUKHARKA RURAL MUNICIPALITY	330	1	6	140	183
10503 RAWA BESHI RURAL MUNICIPALITY	226	1	2	108	115
10504 HALESI TUWACHUNG MUNICIPALITY	525	0	16	309	200
10505 DIKTEL RUPAKOT MAJHUWAGADHI MUNICIPALITY	967	1	8	373	585
10506 SAKELA RURAL MUNICIPALITY	201	0	0	120	81
10507 DIPRUNG CHUICHUMMA RURAL MUNICIPALITY	378	1	8	174	195
10508 KHOTEHANG RURAL MUNICIPALITY	401	0	4	179	218
10509 JANTE DHUNGA RURAL MUNICIPALITY	241	0	4	134	103
10510 BARAHA POKHARI RURAL MUNICIPALITY	195	0	8	102	85
Bhojpur District	3,080	7	42	1,288	1,743
10601 SHADANANDA MUNICIPALITY	435	1	8	186	240
10602 SALPA SILICHHO RURAL MUNICIPALITY	231	0	10	108	113
10603 TEMKE MAIYUNG RURAL MUNICIPALITY	344	0	2	148	194
10604 BHOJPUR MUNICIPALITY	716	4	6	171	535
10605 ARUN RURAL MUNICIPALITY	289	1	0	127	161
10606 PAUWA DUNMA RURAL MUNICIPALITY	255	0	6	111	138
10607 RAMPRASAD RAI RURAL MUNICIPALITY	252	1	2	137	112
10608 HATUWAGADHI RURAL MUNICIPALITY	283	0	4	136	143
10609 AAMCHOWK RURAL MUNICIPALITY	275	0	4	164	107

1) NSIC stands for Nepal Standard Industrial Classification.

Table 1-2 Number of Persons Engaged by Section of Industrial Classification, Size of Persons Engaged and Local Unit.

District and Local Unit	Section of NSIC ¹⁾				
	P				
	Education				
	Size of Persons Engaged				
	Total	1 person	2 person	3 to 9 persons	10 persons or more
Dhankuta District	3,737	19	20	1,154	2,544
10701 MAHALAXMI MUNICIPALITY	492	3	2	181	306
10702 PAKHRIBAS MUNICIPALITY	571	1	4	144	422
10703 CHHATHAR JORPATI RURAL MUNICIPALITY	341	0	0	107	234
10704 DHANKUTA MUNICIPALITY	1,186	10	8	212	956
10705 SAHIDBHUMI RURAL MUNICIPALITY	335	2	2	169	162
10706 SANGURIGADHI RURAL MUNICIPALITY	374	3	2	158	211
10707 CHAUBISE RURAL MUNICIPALITY	438	0	2	183	253
Terhathum District	2,354	14	20	898	1,422
10801 AATHARAI RURAL MUNICIPALITY	582	1	2	229	350
10802 PHEDAP RURAL MUNICIPALITY	356	0	2	169	185
10803 MENCHHAYAYEM RURAL MUNICIPALITY	204	2	4	98	100
10804 MYANGLUNG MUNICIPALITY	443	3	4	111	325
10805 LALIGURANS MUNICIPALITY	388	2	2	114	270
10806 CHHATHAR RURAL MUNICIPALITY	381	6	6	177	192
Panchthar District	3,614	47	84	1,443	2,040
10901 YANGBARAK RURAL MUNICIPALITY	366	5	12	165	184
10902 HILIHAN RURAL MUNICIPALITY	375	15	12	159	189
10903 FALELUNG RURAL MUNICIPALITY	406	3	2	208	193
10904 PHIDIM MUNICIPALITY	883	7	18	237	621
10905 FALGUNANDA RURAL MUNICIPALITY	453	0	6	153	294
10906 KUMMAYAK RURAL MUNICIPALITY	314	3	10	143	158
10907 TUMBEWA RURAL MUNICIPALITY	281	11	10	144	116
10908 MIKLAJUNG RURAL MUNICIPALITY	536	3	14	234	285
Ilam District	5,534	23	54	1,379	4,078
11001 MAI JOGMAI RURAL MUNICIPALITY	332	3	8	121	200
11002 SANDAKPUR RURAL MUNICIPALITY	234	3	2	85	144
11003 ILAM MUNICIPALITY	1,485	6	12	211	1,256
11004 DEUMAI MUNICIPALITY	631	0	4	159	468
11005 FAKFOKATHUM RURAL MUNICIPALITY	434	4	4	140	286
11006 MANGSEBUNG RURAL MUNICIPALITY	295	1	2	127	165
11007 CHULACHULI RURAL MUNICIPALITY	300	1	4	43	252
11008 MAI MUNICIPALITY	472	0	10	185	277
11009 SURYODAYA MUNICIPALITY	1,067	5	8	207	847
11010 RONG RURAL MUNICIPALITY	284	0	0	101	183
Jhapa District	17,154	58	104	1,968	15,024
11101 MECHINAGAR MUNICIPALITY	2,104	10	6	168	1,920
11102 BUDDHASHANTI RURAL MUNICIPALITY	787	7	10	73	697
11103 ARJUNDHARA MUNICIPALITY	1,074	4	2	93	975
11104 KANKAI MUNICIPALITY	935	3	6	68	858
11105 SHIVASATAKSHI MUNICIPALITY	1,271	3	2	102	1,164
11106 KAMAL RURAL MUNICIPALITY	748	1	6	94	647
11107 DAMAK MUNICIPALITY	2,367	7	20	246	2,094
11108 GAURADHA MUNICIPALITY	900	6	6	163	725
11109 GAURIGANJ RURAL MUNICIPALITY	481	1	0	123	357
11110 JHAPA RURAL MUNICIPALITY	400	0	6	139	255
11111 BARHADASHI RURAL MUNICIPALITY	534	6	0	52	476
11112 BIRTAMOD MUNICIPALITY	2,595	6	18	221	2,350
11113 HALDIBARI RURAL MUNICIPALITY	588	1	6	79	502
11114 BHADRAPUR MUNICIPALITY	1,715	2	8	157	1,548
11115 KACHANAKAWAL RURAL MUNICIPALITY	655	1	8	190	456

1) NSIC stands for Nepal Standard Industrial Classification.

Table 1-2 Number of Persons Engaged by Section of Industrial Classification, Size of Persons Engaged and Local Unit.

District and Local Unit	Section of NSIC ¹⁾				
	P				
	Education				
	Size of Persons Engaged				
	Total	1 person	2 person	3 to 9 persons	10 persons or more
Morang District	18,212	51	78	2,316	15,767
11201 MIKLAJUNG RURAL MUNICIPALITY	589	1	4	182	402
11202 LETANG MUNICIPALITY	650	1	8	117	524
11203 KERABARI RURAL MUNICIPALITY	547	5	2	142	398
11204 SUNDARHARAICHA MUNICIPALITY	1,626	3	2	169	1,452
11205 BELBARI MUNICIPALITY	1,237	3	4	81	1,149
11206 KANEPOKHARI RURAL MUNICIPALITY	565	0	6	57	502
11207 PATHARI SHANISHCHARE MUNICIPALITY	884	0	8	91	785
11208 URLABARI MUNICIPALITY	1,040	2	6	109	923
11209 RATUWAMAI MUNICIPALITY	792	2	6	176	608
11210 SUNWARSHI MUNICIPALITY	367	0	0	131	236
11211 RANGELI MUNICIPALITY	568	0	2	79	487
11212 GRAMTHAN RURAL MUNICIPALITY	792	2	6	104	680
11213 BUDHIGANGA RURAL MUNICIPALITY	617	1	0	100	516
11214 BIRATNAGAR METROPOLITIAN CITY	6,732	22	22	373	6,315
11215 KATAHARI RURAL MUNICIPALITY	382	2	0	82	298
11216 DHANAPALTHAN RURAL MUNICIPALITY	453	6	2	146	299
11217 JAHADA RURAL MUNICIPALITY	371	1	0	177	193
Sunsari District	15,843	173	142	2,148	13,380
11301 DHARAN SUB-METROPOLITIAN CITY	4,621	21	42	427	4,131
11302 BARAHAKSHETRA MUNICIPALITY	1,098	8	6	177	907
11303 KOSHI RURAL MUNICIPALITY	394	3	2	143	246
11304 BHOKRAHA NARASINHA RURAL MUNICIPALITY	349	11	4	143	191
11305 RAMDHUNI MUNICIPALITY	963	3	8	104	848
11306 ITAHARI SUB-METROPOLITIAN CITY	4,525	12	28	314	4,171
11307 DUHABI MUNICIPALITY	836	7	2	122	705
11308 GADHI RURAL MUNICIPALITY	384	0	6	129	249
11309 INARUWA MUNICIPALITY	1,258	9	12	170	1,067
11310 HARINAGAR RURAL MUNICIPALITY	565	39	14	132	380
11311 DEWANGUNJ RURAL MUNICIPALITY	398	52	12	152	182
11312 BARJU RURAL MUNICIPALITY	452	8	6	135	303
Udayapur District	5,790	32	70	1,564	4,124
11401 BELAKA MUNICIPALITY	686	1	2	220	463
11402 CHAUDANDIGADHI MUNICIPALITY	921	2	4	116	799
11403 TRIYUGA MUNICIPALITY	1,855	7	10	254	1,584
11404 RAUTAMAI RURAL MUNICIPALITY	459	9	16	197	237
11405 LIMCHUNBUNG RURAL MUNICIPALITY	228	4	12	130	82
11406 TAPLI RURAL MUNICIPALITY	269	3	4	161	101
11407 KATARI MUNICIPALITY	886	3	12	258	613
11408 UDAYAPURGADHI RURAL MUNICIPALITY	486	3	10	228	245

1) NSIC stands for Nepal Standard Industrial Classification.

Table 1-2 Number of Persons Engaged by Section of Industrial Classification, Size of Persons Engaged and Local Unit.

District and Local Unit	Section of NSIC ¹⁾				
	Q				
	Human health and social work				
	Size of Persons Engaged				
	Total	1 person	2 person	3 to 9 persons	10 persons or more
Province 1					
Total	27,652	1,479	1,246	7,499	17,428
Metropolitan City	5,254	29	68	293	4,864
Sub-Metropolitan City	2,768	18	40	420	2,290
Municipality	10,404	560	662	2,997	6,185
Rural Municipality	9,226	872	476	3,789	4,089
101 Taplejung District					
Total	1,114	225	128	537	224
Municipality	215	48	22	67	78
Rural Municipality	899	177	106	470	146
102 Sankhuwasabha District					
Total	1,647	91	66	832	658
Municipality	927	70	54	366	437
Rural Municipality	720	21	12	466	221
103 Solukhumbu District					
Total	1,695	6	30	333	1,326
Municipality	192	2	2	67	121
Rural Municipality	1,503	4	28	266	1,205
104 Okhaldhunga District					
Total	2,847	33	28	683	2,103
Municipality	450	4	12	179	255
Rural Municipality	2,397	29	16	504	1,848
105 Khotang District					
Total	678	37	28	484	129
Municipality	274	12	14	147	101
Rural Municipality	404	25	14	337	28
106 Bhojpur District					
Total	747	205	10	376	156
Municipality	267	28	8	102	129
Rural Municipality	480	177	2	274	27
107 Dhankuta District					
Total	634	116	74	301	143
Municipality	341	48	24	150	119
Rural Municipality	293	68	50	151	24

1) NSIC stands for Nepal Standard Industrial Classification.

Table 1-2 Number of Persons Engaged by Section of Industrial Classification, Size of Persons Engaged and Local Unit.

District and Local Unit	Section of NSIC ¹⁾				
	Q				
	Human health and social work				
	Size of Persons Engaged				
	Total	1 person	2 person	3 to 9 persons	10 persons or more
108 Terhathum District					
Total	440	49	16	257	118
Municipality	251	15	8	121	107
Rural Municipality	189	34	8	136	11
109 Panchthar District					
Total	510	25	38	293	154
Municipality	170	3	12	48	107
Rural Municipality	340	22	26	245	47
110 Ilam District					
Total	809	71	88	363	287
Municipality	593	41	56	226	270
Rural Municipality	216	30	32	137	17
111 Jhapa District					
Total	4,654	117	248	964	3,325
Municipality	4,257	78	188	724	3,267
Rural Municipality	397	39	60	240	58
112 Morang District					
Total	7,133	134	238	879	5,882
Metropolitan City	5,254	29	68	293	4,864
Municipality	1,142	52	110	325	655
Rural Municipality	737	53	60	261	363
113 Sunsari District					
Total	3,742	134	160	750	2,698
Sub-Metropolitan City	2,768	18	40	420	2,290
Municipality	589	46	68	161	314
Rural Municipality	385	70	52	169	94
114 Udayapur District					
Total	1,002	236	94	447	225
Municipality	736	113	84	314	225
Rural Municipality	266	123	10	133	0

1) NSIC stands for Nepal Standard Industrial Classification.

Table 1-2 Number of Persons Engaged by Section of Industrial Classification, Size of Persons Engaged and Local Unit.

District and Local Unit	Section of NSIC ¹⁾				
	Q				
	Human health and social work				
	Size of Persons Engaged				
	Total	1 person	2 person	3 to 9 persons	10 persons or more
Taplejung District	1,114	225	128	537	224
10101 PHAKTANLUNG RURAL MUNICIPALITY	106	19	18	48	21
10102 MIKWAKHOLA RURAL MUNICIPALITY	53	20	8	25	0
10103 MERINGDEN RURAL MUNICIPALITY	156	6	26	114	10
10104 MAIWAKHOLA RURAL MUNICIPALITY	85	13	10	47	15
10105 AATHARAI TRIBENI RURAL MUNICIPALITY	211	9	2	127	73
10106 PHUNGLING MUNICIPALITY	215	48	22	67	78
10107 PATHIBHARA YANGBARAK RURAL MUNICIPALITY	102	36	28	26	12
10108 SIRJANGA RURAL MUNICIPALITY	113	45	12	41	15
10109 SIDINGBA RURAL MUNICIPALITY	73	29	2	42	0
Sankhuwasabha District	1,647	91	66	832	658
10201 BHOTKHOLA RURAL MUNICIPALITY	321	0	0	260	61
10202 MAKALU RURAL MUNICIPALITY	88	12	0	66	10
10203 SILICHONG RURAL MUNICIPALITY	254	1	0	103	150
10204 CHICHILA RURAL MUNICIPALITY	32	4	10	18	0
10205 SABHAPOKHARI RURAL MUNICIPALITY	25	4	2	19	0
10206 KHANDABARI MUNICIPALITY	506	0	18	229	259
10207 PANCHAKHAPAN MUNICIPALITY	81	27	6	24	24
10208 CHAINAPUR MUNICIPALITY	105	17	18	44	26
10209 MADI MUNICIPALITY	164	26	10	45	83
10210 DHARMADEVI MUNICIPALITY	71	0	2	24	45
Solukhumbu District	1,695	6	30	333	1,326
10301 KHUMBU PASANGLHAMU RURAL MUNICIPALITY	62	1	2	27	32
10302 MAHAKULUNG RURAL MUNICIPALITY	35	0	2	33	0
10303 SOTANG RURAL MUNICIPALITY	94	0	2	41	51
10304 MAPYA DHUDHAKOSHI RURAL MUNICIPALITY	87	2	14	71	0
10305 THULUNG DHUDHA KOSHI RURAL MUNICIPALITY	235	0	6	51	178
10306 NECHA SALYAN RURAL MUNICIPALITY	356	0	2	22	332
10307 SOLU DHUDHAKUNDA MUNICIPALITY	192	2	2	67	121
10308 LIKHU PIKE RURAL MUNICIPALITY	634	1	0	21	612
Okhaldhunga District	2,847	33	28	683	2,103
10401 CHISHANKHU GADHI RURAL MUNICIPALITY	605	1	2	51	551
10402 SIDDHICHARAN MUNICIPALITY	450	4	12	179	255
10403 MOLUNG RURAL MUNICIPALITY	490	0	2	45	443
10404 KHIJI DEMBA RURAL MUNICIPALITY	870	2	6	46	816
10405 LIKHU RURAL MUNICIPALITY	146	0	0	136	10
10406 CHAMPADEVI RURAL MUNICIPALITY	60	15	0	32	13
10407 SUNKOSHI RURAL MUNICIPALITY	145	10	2	118	15
10408 MANEBHANJYANG RURAL MUNICIPALITY	81	1	4	76	0
Khotang District	678	37	28	484	129
10501 KEPILASGADHI RURAL MUNICIPALITY	55	0	4	51	0
10502 AISELUKHARKA RURAL MUNICIPALITY	56	1	2	39	14
10503 RAWA BESHI RURAL MUNICIPALITY	48	0	2	46	0
10504 HALESI TUWACHUNG MUNICIPALITY	87	1	6	70	10
10505 DIKTEL RUPAKOT MAJHUWAGADHI MUNICIPALITY	187	11	8	77	91
10506 SAKELA RURAL MUNICIPALITY	24	0	0	24	0
10507 DIPRUNG CHUICHUMMA RURAL MUNICIPALITY	64	16	0	48	0
10508 KHOTEHANG RURAL MUNICIPALITY	68	4	2	62	0
10509 JANTE DHUNGA RURAL MUNICIPALITY	46	4	2	26	14
10510 BARAHA POKHARI RURAL MUNICIPALITY	43	0	2	41	0
Bhojpur District	747	205	10	376	156
10601 SHADANANDA MUNICIPALITY	58	3	4	51	0
10602 SALPA SILICHHO RURAL MUNICIPALITY	32	0	2	30	0
10603 TEMKE MAIYUNG RURAL MUNICIPALITY	128	79	0	49	0
10604 BHOJPUR MUNICIPALITY	209	25	4	51	129
10605 ARUN RURAL MUNICIPALITY	59	1	0	46	12
10606 PAUWA DUNMA RURAL MUNICIPALITY	69	30	0	39	0
10607 RAMPRASAD RAI RURAL MUNICIPALITY	48	7	0	41	0
10608 HATUWAGADHI RURAL MUNICIPALITY	42	3	0	24	15
10609 AAMCHOWK RURAL MUNICIPALITY	102	57	0	45	0

1) NSIC stands for Nepal Standard Industrial Classification.

Table 1-2 Number of Persons Engaged by Section of Industrial Classification, Size of Persons Engaged and Local Unit.

District and Local Unit	Section of NSIC ¹⁾				
	Q				
	Human health and social work				
	Size of Persons Engaged				
	Total	1 person	2 person	3 to 9 persons	10 persons or more
Dhankuta District	634	116	74	301	143
10701 MAHALAXMI MUNICIPALITY	51	2	4	32	13
10702 PAKHRIBAS MUNICIPALITY	49	2	4	31	12
10703 CHHATHAR JORPATI RURAL MUNICIPALITY	30	5	0	25	0
10704 DHANKUTA MUNICIPALITY	241	44	16	87	94
10705 SAHIDBHUMI RURAL MUNICIPALITY	54	25	0	29	0
10706 SANGURIGADHI RURAL MUNICIPALITY	78	12	2	53	11
10707 CHAUBISE RURAL MUNICIPALITY	131	26	48	44	13
Terhathum District	440	49	16	257	118
10801 AATHARAI RURAL MUNICIPALITY	61	6	2	42	11
10802 PHEDAP RURAL MUNICIPALITY	35	4	0	31	0
10803 MENCHHAYAYEM RURAL MUNICIPALITY	35	14	0	21	0
10804 MYANGLUNG MUNICIPALITY	138	4	6	55	73
10805 LALIGURANS MUNICIPALITY	113	11	2	66	34
10806 CHHATHAR RURAL MUNICIPALITY	58	10	6	42	0
Panchthar District	510	25	38	293	154
10901 YANGBARAK RURAL MUNICIPALITY	41	2	2	37	0
10902 HILIHAN RURAL MUNICIPALITY	51	7	6	24	14
10903 FALELUNG RURAL MUNICIPALITY	55	3	4	48	0
10904 PHIDIM MUNICIPALITY	170	3	12	48	107
10905 FALGUNANDA RURAL MUNICIPALITY	48	1	2	45	0
10906 KUMMAYAK RURAL MUNICIPALITY	46	4	6	16	20
10907 TUMBEWA RURAL MUNICIPALITY	36	3	2	31	0
10908 MIKLAJUNG RURAL MUNICIPALITY	63	2	4	44	13
Ilam District	809	71	88	363	287
11001 MAI JOGMAI RURAL MUNICIPALITY	39	6	0	16	17
11002 SANDAKPUR RURAL MUNICIPALITY	36	7	2	27	0
11003 ILAM MUNICIPALITY	334	22	20	114	178
11004 DEUMAI MUNICIPALITY	85	8	16	34	27
11005 FAKFOKATHUM RURAL MUNICIPALITY	44	2	6	36	0
11006 MANGSEBUNG RURAL MUNICIPALITY	26	2	6	18	0
11007 CHULACHULI RURAL MUNICIPALITY	39	13	14	12	0
11008 MAI MUNICIPALITY	37	4	8	25	0
11009 SURYODAYA MUNICIPALITY	137	7	12	53	65
11010 RONG RURAL MUNICIPALITY	32	0	4	28	0
Jhapa District	4,654	117	248	964	3,325
11101 MECHINAGAR MUNICIPALITY	310	24	28	103	155
11102 BUDDHASHANTI RURAL MUNICIPALITY	102	6	8	61	27
11103 ARJUNDHARA MUNICIPALITY	172	8	16	59	89
11104 KANKAI MUNICIPALITY	123	7	10	44	62
11105 SHIVASATAKSHI MUNICIPALITY	104	8	22	46	28
11106 KAMAL RURAL MUNICIPALITY	49	9	14	26	0
11107 DAMAK MUNICIPALITY	1,084	3	36	166	879
11108 GAURADHA MUNICIPALITY	89	9	12	54	14
11109 GAURIGANJ RURAL MUNICIPALITY	49	2	6	24	17
11110 JHAPA RURAL MUNICIPALITY	54	11	12	31	0
11111 BARHADASHI RURAL MUNICIPALITY	43	4	8	31	0
11112 BIRTAMOD MUNICIPALITY	1,966	8	34	196	1,728
11113 HALDIBARI RURAL MUNICIPALITY	36	3	8	25	0
11114 BHADRAPUR MUNICIPALITY	409	11	30	56	312
11115 KACHANAKAWAL RURAL MUNICIPALITY	64	4	4	42	14

1) NSIC stands for Nepal Standard Industrial Classification.

Table 1-2 Number of Persons Engaged by Section of Industrial Classification, Size of Persons Engaged and Local Unit.

District and Local Unit	Section of NSIC ¹⁾				
	Q				
	Human health and social work				
	Size of Persons Engaged				
	Total	1 person	2 person	3 to 9 persons	10 persons or more
Morang District	7,133	134	238	879	3,988
11201 MIKLAJUNG RURAL MUNICIPALITY	45	6	6	12	0
11202 LETANG MUNICIPALITY	57	0	4	37	0
11203 KERABARI RURAL MUNICIPALITY	61	5	14	27	0
11204 SUNDARHARAICHA MUNICIPALITY	170	3	24	109	0
11205 BELBARI MUNICIPALITY	218	7	10	13	125
11206 KANEPOKHARI RURAL MUNICIPALITY	33	4	8	8	0
11207 PATHARI SHANISHCHARE MUNICIPALITY	212	11	24	41	0
11208 URLABARI MUNICIPALITY	250	7	16	51	0
11209 RATUWAMAI MUNICIPALITY	50	5	14	31	0
11210 SUNWARSHI MUNICIPALITY	36	7	12	17	0
11211 RANGELI MUNICIPALITY	149	12	6	26	0
11212 GRAMTHAN RURAL MUNICIPALITY	112	9	12	72	0
11213 BUDHIGANGA RURAL MUNICIPALITY	338	0	6	50	232
11214 BIRATNAGAR METROPOLITIAN CITY	5,254	29	68	293	3,631
11215 KATAHARI RURAL MUNICIPALITY	25	4	2	6	0
11216 DHANAPALTHAN RURAL MUNICIPALITY	72	13	10	49	0
11217 JAHADA RURAL MUNICIPALITY	51	12	2	37	0
Sunsari District	3,742	134	160	750	1,778
11301 DHARAN SUB-METROPOLITIAN CITY	2,239	6	12	221	1,778
11302 BARAHAKSHETRA MUNICIPALITY	118	10	26	21	0
11303 KOSHI RURAL MUNICIPALITY	63	10	10	16	0
11304 BHOKRAHA NARASINHA RURAL MUNICIPALITY	57	15	2	17	0
11305 RAMDHUNI MUNICIPALITY	135	8	12	47	0
11306 ITAHARI SUB-METROPOLITIAN CITY	529	12	28	199	0
11307 DUHABI MUNICIPALITY	153	12	10	37	0
11308 GADHI RURAL MUNICIPALITY	62	9	8	32	0
11309 INARUWA MUNICIPALITY	183	16	20	56	0
11310 HARINAGAR RURAL MUNICIPALITY	94	15	22	39	0
11311 DEWANGUNJ RURAL MUNICIPALITY	57	8	6	43	0
11312 BARJU RURAL MUNICIPALITY	52	13	4	22	0
Udayapur District	1,002	236	94	447	0
11401 BELAKA MUNICIPALITY	42	4	12	26	0
11402 CHAUDANDIGADHI MUNICIPALITY	98	11	10	44	0
11403 TRIYUGA MUNICIPALITY	417	84	48	155	0
11404 RAUTAMAI RURAL MUNICIPALITY	75	31	6	38	0
11405 LIMCHUNBUNG RURAL MUNICIPALITY	46	16	0	30	0
11406 TAPLI RURAL MUNICIPALITY	48	19	0	29	0
11407 KATARI MUNICIPALITY	179	14	14	89	0
11408 UDAYAPURGADHI RURAL MUNICIPALITY	97	57	4	36	0

1) NSIC stands for Nepal Standard Industrial Classification.

Table 1-2 Number of Persons Engaged by Section of Industrial Classification, Size of Persons Engaged and Local Unit.

District and Local Unit	Section of NSIC ¹⁾				
	L+M+N+R+S				
	Real estate, Professional & scientific activities, Administrative services, arts & entertainment, Other services				
	Size of Persons Engaged				
	Total	1 person	2 person	3 to 9 persons	10 persons or more
Province 1					
Total	40,702	8,107	6,514	10,644	15,437
Metropolitan City	3,095	585	558	921	1,031
Sub-Metropolitan City	3,756	675	762	1,339	980
Municipality	17,139	4,297	3,536	5,079	4,227
Rural Municipality	16,712	2,550	1,658	3,305	9,199
101 Taplejung District					
Total	1,809	452	252	800	305
Municipality	542	121	76	171	174
Rural Municipality	1,267	331	176	629	131
102 Sankhuwasabha District					
Total	1,930	219	172	763	776
Municipality	974	173	136	337	328
Rural Municipality	956	46	36	426	448
103 Solukhumbu District					
Total	5,479	48	138	327	4,966
Municipality	441	17	14	63	347
Rural Municipality	5,038	31	124	264	4,619
104 Okhaldhunga District					
Total	3,967	92	116	677	3,082
Municipality	1,027	45	80	278	624
Rural Municipality	2,940	47	36	399	2,458
105 Khotang District					
Total	520	121	150	173	76
Municipality	292	54	72	90	76
Rural Municipality	228	67	78	83	0
106 Bhojpur District					
Total	414	192	64	83	75
Municipality	254	78	42	59	75
Rural Municipality	160	114	22	24	0
107 Dhankuta District					
Total	682	273	196	140	73
Municipality	466	179	106	118	63
Rural Municipality	216	94	90	22	10

1) NSIC stands for Nepal Standard Industrial Classification.

Table 1-2 Number of Persons Engaged by Section of Industrial Classification, Size of Persons Engaged and Local Unit.

District and Local Unit	Section of NSIC ¹⁾				
	L+M+N+R+S				
	Real estate, Professional & scientific activities, Administrative services, arts & entertainment, Other services				
	Size of Persons Engaged				
	Total	1 person	2 person	3 to 9 persons	10 persons or more
108 Terhathum District					
Total	578	137	108	203	130
Municipality	289	68	58	109	54
Rural Municipality	289	69	50	94	76
109 Panchthar District					
Total	814	263	230	260	61
Municipality	262	49	56	118	39
Rural Municipality	552	214	174	142	22
110 Ilam District					
Total	1,917	433	294	444	746
Municipality	1,381	325	228	314	514
Rural Municipality	536	108	66	130	232
111 Jhapa District					
Total	7,752	1,835	1,620	2,302	1,995
Municipality	5,748	1,371	1,328	1,893	1,156
Rural Municipality	2,004	464	292	409	839
112 Morang District					
Total	6,059	1,739	1,470	1,694	1,156
Metropolitan City	3,095	585	558	921	1,031
Municipality	2,061	775	642	551	93
Rural Municipality	903	379	270	222	32
113 Sunsari District					
Total	6,854	1,482	1,322	2,375	1,675
Sub-Metropolitan City	3,756	675	762	1,339	980
Municipality	1,775	458	356	598	363
Rural Municipality	1,323	349	204	438	332
114 Udayapur District					
Total	1,927	821	382	403	321
Municipality	1,627	584	342	380	321
Rural Municipality	300	237	40	23	0

1) NSIC stands for Nepal Standard Industrial Classification.

Table 1-2 Number of Persons Engaged by Section of Industrial Classification, Size of Persons Engaged and Local Unit.

District and Local Unit	Section of NSIC ¹⁾				
	L+M+N+R+S				
	Real estate, Professional & scientific activities, Administrative services, arts & entertainment, Other services				
	Size of Persons Engaged				
	Total	1 person	2 person	3 to 9 persons	10 persons or more
Taplejung District	1,809	452	252	800	305
10101 PHAKTANLUNG RURAL MUNICIPALITY	167	15	80	62	10
10102 MIKWAKHOLA RURAL MUNICIPALITY	39	31	8	0	0
10103 MERINGDEN RURAL MUNICIPALITY	286	37	32	186	31
10104 MAIWAKHOLA RURAL MUNICIPALITY	179	14	16	108	41
10105 AATHARAI TRIBENI RURAL MUNICIPALITY	392	72	16	255	49
10106 PHUNGLING MUNICIPALITY	542	121	76	171	174
10107 PATHIBHARA YANGBARAK RURAL MUNICIPALITY	82	62	8	12	0
10108 SIRJANGA RURAL MUNICIPALITY	87	73	8	6	0
10109 SIDINGBA RURAL MUNICIPALITY	35	27	8	0	0
Sankhuwasabha District	1,930	219	172	763	776
10201 BHOTKHOLA RURAL MUNICIPALITY	366	2	0	198	166
10202 MAKALU RURAL MUNICIPALITY	116	31	4	32	49
10203 SILICHONG RURAL MUNICIPALITY	431	0	2	196	233
10204 CHICHILA RURAL MUNICIPALITY	35	11	24	0	0
10205 SABHAPOKHARI RURAL MUNICIPALITY	8	2	6	0	0
10206 KHANDABARI MUNICIPALITY	441	48	88	144	161
10207 PANCHAKHAPAN MUNICIPALITY	47	23	14	10	0
10208 CHAINAPUR MUNICIPALITY	148	82	22	22	22
10209 MADI MUNICIPALITY	99	14	8	40	37
10210 DHARMADEVI MUNICIPALITY	239	6	4	121	108
Solukhumbu District	5,479	48	138	327	4,966
10301 KHUMBU PASANGLHAMU RURAL MUNICIPALITY	106	7	18	12	69
10302 MAHAKULUNG RURAL MUNICIPALITY	582	4	42	26	510
10303 SOTANG RURAL MUNICIPALITY	347	5	10	57	275
10304 MAPYA DHUDHAKOSHI RURAL MUNICIPALITY	84	6	30	38	10
10305 THULUNG DHUDHA KOSHI RURAL MUNICIPALITY	2,521	7	14	46	2,454
10306 NECHA SALYAN RURAL MUNICIPALITY	698	1	8	85	604
10307 SOLU DHUDHAKUNDA MUNICIPALITY	441	17	14	63	347
10308 LIKHU PIKE RURAL MUNICIPALITY	700	1	2	0	697
Okhaldhunga District	3,967	92	116	677	3,082
10401 CHISHANKHU GADHI RURAL MUNICIPALITY	649	1	2	22	624
10402 SIDDHICHARAN MUNICIPALITY	1,027	45	80	278	624
10403 MOLUNG RURAL MUNICIPALITY	471	11	2	0	458
10404 KHIJI DEMBA RURAL MUNICIPALITY	1,387	8	2	156	1,221
10405 LIKHU RURAL MUNICIPALITY	218	6	10	84	118
10406 CHAMPADEVI RURAL MUNICIPALITY	2	2	0	0	0
10407 SUNKOSHI RURAL MUNICIPALITY	86	7	8	45	26
10408 MANEBHANJYANG RURAL MUNICIPALITY	127	12	12	92	11
Khotang District	520	121	150	173	76
10501 KEPILASGADHI RURAL MUNICIPALITY	14	2	12	0	0
10502 AISELUKHARKA RURAL MUNICIPALITY	41	2	0	39	0
10503 RAWA BESHI RURAL MUNICIPALITY	36	13	6	17	0
10504 HALESI TUWACHUNG MUNICIPALITY	46	12	18	16	0
10505 DIKTEL RUPAKOT MAJHUWAGADHI MUNICIPALITY	246	42	54	74	76
10506 SAKELA RURAL MUNICIPALITY	20	9	6	5	0
10507 DIPRUNG CHUICHUMMA RURAL MUNICIPALITY	35	14	8	13	0
10508 KHOTEHANG RURAL MUNICIPALITY	40	18	16	6	0
10509 JANTE DHUNGA RURAL MUNICIPALITY	23	7	16	0	0
10510 BARAHA POKHARI RURAL MUNICIPALITY	19	2	14	3	0
Bhojpur District	414	192	64	83	75
10601 SHADANANDA MUNICIPALITY	31	12	8	11	0
10602 SALPA SILICHHO RURAL MUNICIPALITY	3	1	2	0	0
10603 TEMKE MAIYUNG RURAL MUNICIPALITY	45	39	6	0	0
10604 BHOJPUR MUNICIPALITY	223	66	34	48	75
10605 ARUN RURAL MUNICIPALITY	19	7	8	4	0
10606 PAUWA DUNMA RURAL MUNICIPALITY	27	20	0	7	0
10607 RAMPRASAD RAI RURAL MUNICIPALITY	25	23	2	0	0
10608 HATUWAGADHI RURAL MUNICIPALITY	32	15	4	13	0
10609 AAMCHOWK RURAL MUNICIPALITY	9	9	0	0	0

1) NSIC stands for Nepal Standard Industrial Classification.

Table 1-2 Number of Persons Engaged by Section of Industrial Classification, Size of Persons Engaged and Local Unit.

District and Local Unit	Section of NSIC ¹⁾				
	L+M+N+R+S				
	Real estate, Professional & scientific activities, Administrative services, arts & entertainment, Other services				
	Size of Persons Engaged				
Total	1 person	2 person	3 to 9 persons	10 persons or more	
Dhankuta District	682	273	196	140	73
10701 MAHALAXMI MUNICIPALITY	39	35	4	0	0
10702 PAKHRIBAS MUNICIPALITY	36	15	14	7	0
10703 CHHATHAR JORPATI RURAL MUNICIPALITY	19	13	6	0	0
10704 DHANKUTA MUNICIPALITY	391	129	88	111	63
10705 SAHIDBHUMI RURAL MUNICIPALITY	30	23	4	3	0
10706 SANGURIGADHI RURAL MUNICIPALITY	41	21	10	0	10
10707 CHAUBISE RURAL MUNICIPALITY	126	37	70	19	0
Terhathum District	578	137	108	203	130
10801 AATHARAI RURAL MUNICIPALITY	143	18	16	33	76
10802 PHEDAP RURAL MUNICIPALITY	26	14	8	4	0
10803 MENCHHAYAYEM RURAL MUNICIPALITY	67	28	12	27	0
10804 MYANGLUNG MUNICIPALITY	151	46	40	35	30
10805 LALIGURANS MUNICIPALITY	138	22	18	74	24
10806 CHHATHAR RURAL MUNICIPALITY	53	9	14	30	0
Panchthar District	814	263	230	260	61
10901 YANGBARAK RURAL MUNICIPALITY	39	17	22	0	0
10902 HILIHAN RURAL MUNICIPALITY	74	60	14	0	0
10903 FALELUNG RURAL MUNICIPALITY	251	58	58	113	22
10904 PHIDIM MUNICIPALITY	262	49	56	118	39
10905 FALGUNANDA RURAL MUNICIPALITY	32	13	14	5	0
10906 KUMMAYAK RURAL MUNICIPALITY	37	10	24	3	0
10907 TUMBEWA RURAL MUNICIPALITY	28	24	4	0	0
10908 MIKLAJUNG RURAL MUNICIPALITY	91	32	38	21	0
Ilam District	1,917	433	294	444	746
11001 MAI JOGMAI RURAL MUNICIPALITY	63	30	8	6	19
11002 SANDAKPUR RURAL MUNICIPALITY	49	13	16	20	0
11003 ILAM MUNICIPALITY	641	140	94	169	238
11004 DEUMAI MUNICIPALITY	117	45	22	50	0
11005 FAKFOKATHUM RURAL MUNICIPALITY	168	17	20	42	89
11006 MANGSEBUNG RURAL MUNICIPALITY	176	10	6	36	124
11007 CHULACHULI RURAL MUNICIPALITY	46	28	8	10	0
11008 MAI MUNICIPALITY	194	42	30	26	96
11009 SURYODAYA MUNICIPALITY	429	98	82	69	180
11010 RONG RURAL MUNICIPALITY	34	10	8	16	0
Jhapa District	7,752	1,835	1,620	2,302	1,995
11101 MECHINAGAR MUNICIPALITY	959	269	218	275	197
11102 BUDDHASHANTI RURAL MUNICIPALITY	266	106	64	79	17
11103 ARJUNDHARA MUNICIPALITY	480	117	94	128	141
11104 KANKAI MUNICIPALITY	461	102	112	146	101
11105 SHIVASATAKSHI MUNICIPALITY	315	116	90	76	33
11106 KAMAL RURAL MUNICIPALITY	217	62	54	91	10
11107 DAMAK MUNICIPALITY	1,366	250	320	588	208
11108 GAURADHA MUNICIPALITY	251	89	62	80	20
11109 GAURIGANJ RURAL MUNICIPALITY	174	79	38	42	15
11110 JHAPA RURAL MUNICIPALITY	123	56	22	29	16
11111 BARHADASHI RURAL MUNICIPALITY	928	41	62	96	729
11112 BIRTAMOD MUNICIPALITY	1,253	229	282	438	304
11113 HALDIBARI RURAL MUNICIPALITY	121	59	20	31	11
11114 BHADRAPUR MUNICIPALITY	663	199	150	162	152
11115 KACHANAKAWAL RURAL MUNICIPALITY	175	61	32	41	41

1) NSIC stands for Nepal Standard Industrial Classification.

Table 1-2 Number of Persons Engaged by Section of Industrial Classification, Size of Persons Engaged and Local Unit.

District and Local Unit	Section of NSIC ¹⁾				
	L+M+N+R+S				
	Real estate, Professional & scientific activities, Administrative services, arts & entertainment, Other services				
	Size of Persons Engaged				
	Total	1 person	2 person	3 to 9 persons	10 persons or more
Morang District	6,059	1,739	1,470	1,694	1,156
11201 MIKLAJUNG RURAL MUNICIPALITY	64	25	24	15	0
11202 LETANG MUNICIPALITY	143	42	56	35	10
11203 KERABARI RURAL MUNICIPALITY	70	32	24	14	0
11204 SUNDARHARAICHA MUNICIPALITY	409	138	152	104	15
11205 BELBARI MUNICIPALITY	278	143	66	69	0
11206 KANEPOKHARI RURAL MUNICIPALITY	124	47	52	15	10
11207 PATHARI SHANISHCHARE MUNICIPALITY	292	112	100	69	11
11208 URLABARI MUNICIPALITY	365	94	104	145	22
11209 RATUWAMAI MUNICIPALITY	252	106	88	58	0
11210 SUNWARSHI MUNICIPALITY	124	73	26	25	0
11211 RANGELI MUNICIPALITY	198	67	50	46	35
11212 GRAMTHAN RURAL MUNICIPALITY	196	73	56	56	11
11213 BUDHIGANGA RURAL MUNICIPALITY	147	58	36	53	0
11214 BIRATNAGAR METROPOLITIAN CITY	3,095	585	558	921	1,031
11215 KATAHARI RURAL MUNICIPALITY	125	59	36	30	0
11216 DHANAPALTHAN RURAL MUNICIPALITY	99	46	26	16	11
11217 JAHADA RURAL MUNICIPALITY	78	39	16	23	0
Sunsari District	6,854	1,482	1,322	2,375	1,675
11301 DHARAN SUB-METROPOLITIAN CITY	2,159	318	446	776	619
11302 BARAHAKSHETRA MUNICIPALITY	323	123	84	70	46
11303 KOSHI RURAL MUNICIPALITY	139	44	34	49	12
11304 BHOKRAHA NARASINHA RURAL MUNICIPALITY	163	36	20	81	26
11305 RAMDHUNI MUNICIPALITY	243	79	72	76	16
11306 ITAHARI SUB-METROPOLITIAN CITY	1,597	357	316	563	361
11307 DUHABI MUNICIPALITY	462	84	98	140	140
11308 GADHI RURAL MUNICIPALITY	71	46	18	7	0
11309 INARUWA MUNICIPALITY	747	172	102	312	161
11310 HARINAGAR RURAL MUNICIPALITY	257	61	60	83	53
11311 DEWANGUNJ RURAL MUNICIPALITY	227	101	32	51	43
11312 BARJU RURAL MUNICIPALITY	466	61	40	167	198
Udayapur District	1,927	821	382	403	321
11401 BELAKA MUNICIPALITY	263	177	54	32	0
11402 CHAUDANDIGADHI MUNICIPALITY	227	70	60	82	15
11403 TRIYUGA MUNICIPALITY	921	260	170	197	294
11404 RAUTAMAI RURAL MUNICIPALITY	96	74	18	4	0
11405 LIMCHUNBUNG RURAL MUNICIPALITY	37	25	8	4	0
11406 TAPLI RURAL MUNICIPALITY	44	34	6	4	0
11407 KATARI MUNICIPALITY	216	77	58	69	12
11408 UDAYAPURGADHI RURAL MUNICIPALITY	123	104	8	11	0

1) NSIC stands for Nepal Standard Industrial Classification.

Table 2-1 Number of Establishments by Section of Industrial Classification and Working Hours per Day and Local Unit

District and Local Unit	Section of NSIC ¹⁾					
	Total ²⁾					
	Working Hours per Day					
	Total	Less than 8 Hours	8 to 10 Hours	11 to 12 Hours	13 Hours or more	Not Stated ³⁾
Province 1						
Total	168,518	35,445	36,308	59,405	37,141	219
Metropolitan City	10,392	1,759	2,788	3,082	2,742	21
Sub-Metropolitan City	17,190	1,814	4,517	5,674	5,182	3
Municipality	91,446	16,448	20,755	34,271	19,811	161
Rural Municipality	49,490	15,424	8,248	16,378	9,406	34
101 Taplejung District						
Total	4,650	2,088	529	1,571	462	0
Municipality	1,603	396	198	744	265	0
Rural Municipality	3,047	1,692	331	827	197	0
102 Sankhuwasabha District						
Total	6,038	1,924	660	2,019	1,426	9
Municipality	4,487	1,184	468	1,648	1,179	8
Rural Municipality	1,551	740	192	371	247	1
103 Solukhumbu District						
Total	3,508	883	362	775	1,488	0
Municipality	911	149	62	208	492	0
Rural Municipality	2,597	734	300	567	996	0
104 Okhaldhunga District						
Total	4,346	1,313	450	1,247	1,336	0
Municipality	1,442	364	205	434	439	0
Rural Municipality	2,904	949	245	813	897	0
105 Khotang District						
Total	4,308	1,723	484	1,169	932	0
Municipality	1,967	572	191	568	636	0
Rural Municipality	2,341	1,151	293	601	296	0
106 Bhojpur District						
Total	4,074	1,577	415	1,169	909	4
Municipality	1,794	510	208	491	583	2
Rural Municipality	2,280	1,067	207	678	326	2
107 Dhankuta District						
Total	5,997	1,487	803	2,515	1,190	2
Municipality	3,754	782	589	1,637	745	1
Rural Municipality	2,243	705	214	878	445	1

1) NSIC stands for Nepal Standard Industrial Classification.

2) Establishments which belong to Section O, T, or U of NSIC are not surveyed.

3) Includes "Not reported", "Unknown" and so on.

Table 2-1 Number of Establishments by Section of Industrial Classification and Working Hours per Day and Local Unit

District and Local Unit	Section of NSIC ¹⁾					
	Total ²⁾					
	Working Hours per Day					
	Total	Less than 8 Hours	8 to 10 Hours	11 to 12 Hours	13 Hours or more	Not Stated ³⁾
108 Terhathum District						
Total	3,412	1,159	461	1,360	432	0
Municipality	1,899	476	305	856	262	0
Rural Municipality	1,513	683	156	504	170	0
109 Panchthar District						
Total	5,437	1,530	908	2,318	681	0
Municipality	1,663	259	193	862	349	0
Rural Municipality	3,774	1,271	715	1,456	332	0
110 Ilam District						
Total	9,661	2,724	2,556	3,369	1,012	0
Municipality	6,782	1,642	1,957	2,452	731	0
Rural Municipality	2,879	1,082	599	917	281	0
111 Jhapa District						
Total	38,789	5,901	11,255	14,119	7,472	42
Municipality	30,362	4,315	9,142	10,741	6,130	34
Rural Municipality	8,427	1,586	2,113	3,378	1,342	8
112 Morang District						
Total	35,247	5,563	8,621	12,302	8,728	33
Metropolitan City	10,392	1,759	2,788	3,082	2,742	21
Municipality	16,395	2,307	4,109	6,174	3,793	12
Rural Municipality	8,460	1,497	1,724	3,046	2,193	0
113 Sunsari District						
Total	31,536	4,843	7,422	10,548	8,614	109
Sub-Metropolitan City	17,190	1,814	4,517	5,674	5,182	3
Municipality	8,947	1,587	1,955	3,347	1,974	84
Rural Municipality	5,399	1,442	950	1,527	1,458	22
114 Udayapur District						
Total	11,515	2,730	1,382	4,924	2,459	20
Municipality	9,440	1,905	1,173	4,109	2,233	20
Rural Municipality	2,075	825	209	815	226	0

1) NSIC stands for Nepal Standard Industrial Classification.

2) Establishments which belong to Section O, T, or U of NSIC are not surveyed.

3) Includes "Not reported", "Unknown" and so on.

Table 2-1 Number of Establishments by Section of Industrial Classification and Working Hours per Day and Local Unit

District and Local Unit	Section of NSIC ¹⁾					
	Total ²⁾					
	Working Hours per Day					
	Total	Less than 8 Hours	8 to 10 Hours	11 to 12 Hours	13 Hours or more	Not Stated ³⁾
Taplejung District	4,650	2,088	529	1,571	462	0
10101 PHAKTANLUNG RURAL MUNICIPALITY	539	307	30	159	43	0
10102 MIKWAKHOLA RURAL MUNICIPALITY	269	138	9	110	12	0
10103 MERINGDEN RURAL MUNICIPALITY	397	228	35	91	43	0
10104 MAIWAKHOLA RURAL MUNICIPALITY	310	133	49	97	31	0
10105 AATHARAI TRIBENI RURAL MUNICIPALITY	433	289	52	74	18	0
10106 PHUNGLING MUNICIPALITY	1,603	396	198	744	265	0
10107 PATHIBHARA YANGBARAK RURAL MUNICIPALITY	398	209	36	131	22	0
10108 SIRJANGA RURAL MUNICIPALITY	452	225	89	117	21	0
10109 SIDINGBA RURAL MUNICIPALITY	249	163	31	48	7	0
Sankhuwasabha District	6,038	1,924	660	2,019	1,426	9
10201 BHOTKHOLA RURAL MUNICIPALITY	293	189	22	70	11	1
10202 MAKALU RURAL MUNICIPALITY	437	166	29	115	127	0
10203 SILICHONG RURAL MUNICIPALITY	402	244	101	39	18	0
10204 CHICHILA RURAL MUNICIPALITY	199	77	30	49	43	0
10205 SABHAPOKHARI RURAL MUNICIPALITY	220	64	10	98	48	0
10206 KHANDABARI MUNICIPALITY	1,913	301	182	734	694	2
10207 PANCHAKHAPAN MUNICIPALITY	591	223	74	173	121	0
10208 CHAINAPUR MUNICIPALITY	1,035	328	95	388	218	6
10209 MADI MUNICIPALITY	421	175	34	159	53	0
10210 DHARMADEVI MUNICIPALITY	527	157	83	194	93	0
Solukhumbu District	3,508	883	362	775	1,488	0
10301 KHUMBU PASANGLHAMU RURAL MUNICIPALITY	702	49	44	152	457	0
10302 MAHAKULUNG RURAL MUNICIPALITY	369	140	44	116	69	0
10303 SOTANG RURAL MUNICIPALITY	265	74	45	67	79	0
10304 MAPYA DHUDHAKOSHI RURAL MUNICIPALITY	263	95	20	51	97	0
10305 THULUNG DHUDHA KOSHI RURAL MUNICIPALITY	456	168	96	102	90	0
10306 NECHA SALYAN RURAL MUNICIPALITY	353	135	34	39	145	0
10307 SOLU DHUDHAKUNDA MUNICIPALITY	911	149	62	208	492	0
10308 LIKHU PIKE RURAL MUNICIPALITY	189	73	17	40	59	0
Okhaldhunga District	4,346	1,313	450	1,247	1,336	0
10401 CHISHANKHU GADHI RURAL MUNICIPALITY	327	122	33	67	105	0
10402 SIDDHICHARAN MUNICIPALITY	1,442	364	205	434	439	0
10403 MOLUNG RURAL MUNICIPALITY	557	162	49	154	192	0
10404 KHIJI DEMBA RURAL MUNICIPALITY	479	157	52	185	85	0
10405 LIKHU RURAL MUNICIPALITY	328	108	14	130	76	0
10406 CHAMPADEVI RURAL MUNICIPALITY	269	80	26	76	87	0
10407 SUNKOSHI RURAL MUNICIPALITY	422	164	23	69	166	0
10408 MANEBHANJYANG RURAL MUNICIPALITY	522	156	48	132	186	0
Khotang District	4,308	1,723	484	1,169	932	0
10501 KEPILASGADHI RURAL MUNICIPALITY	214	118	16	43	37	0
10502 AISELUKHARKA RURAL MUNICIPALITY	304	132	23	92	57	0
10503 RAWA BESHI RURAL MUNICIPALITY	237	98	12	44	83	0
10504 HALESI TUWACHUNG MUNICIPALITY	612	200	56	155	201	0
10505 DIKTEL RUPAKOT MAJHUWAGADHI MUNICIPALITY	1,355	372	135	413	435	0
10506 SAKELA RURAL MUNICIPALITY	214	112	48	34	20	0
10507 DIPRUNG CHUICHUMMA RURAL MUNICIPALITY	459	238	66	121	34	0
10508 KHOTEHANG RURAL MUNICIPALITY	449	220	45	148	36	0
10509 JANTE DHUNGA RURAL MUNICIPALITY	249	126	47	66	10	0
10510 BARAHA POKHARI RURAL MUNICIPALITY	215	107	36	53	19	0
Bhojpur District	4,074	1,577	415	1,169	909	4
10601 SHADANANDA MUNICIPALITY	579	190	94	218	75	2
10602 SALPA SILICHHO RURAL MUNICIPALITY	195	45	45	52	52	1
10603 TEMKE MAIYUNG RURAL MUNICIPALITY	439	255	8	86	90	0
10604 BHOJPUR MUNICIPALITY	1,215	320	114	273	508	0
10605 ARUN RURAL MUNICIPALITY	289	120	30	78	61	0
10606 PAUWA DUNMA RURAL MUNICIPALITY	412	198	39	170	5	0
10607 RAMPRASAD RAI RURAL MUNICIPALITY	299	157	31	65	45	1
10608 HATUWAGADHI RURAL MUNICIPALITY	281	107	20	106	48	0
10609 AAMCHOWK RURAL MUNICIPALITY	365	185	34	121	25	0

1) NSIC stands for Nepal Standard Industrial Classification.

2) Establishments which belong to Section O, T, or U of NSIC are not surveyed.

3) Includes "Not reported", "Unknown" and so on.

Table 2-1 Number of Establishments by Section of Industrial Classification and Working Hours per Day and Local Unit

District and Local Unit	Section of NSIC ¹⁾					
	Total ²⁾					
	Working Hours per Day					
	Total	Less than 8 Hours	8 to 10 Hours	11 to 12 Hours	13 Hours or more	Not Stated ³⁾
Dhankuta District	5,997	1,487	803	2,515	1,190	2
10701 MAHALAXMI MUNICIPALITY	748	188	48	308	204	0
10702 PAKHRIBAS MUNICIPALITY	576	123	98	209	146	0
10703 CHHATHAR JORPATI RURAL MUNICIPALITY	552	92	60	226	173	1
10704 DHANKUTA MUNICIPALITY	2,430	471	443	1,120	395	1
10705 SAHIDBHUMI RURAL MUNICIPALITY	388	165	29	160	34	0
10706 SANGURIGADHI RURAL MUNICIPALITY	587	176	66	202	143	0
10707 CHAUBISE RURAL MUNICIPALITY	716	272	59	290	95	0
Terhathum District	3,412	1,159	461	1,360	432	0
10801 AATHARAI RURAL MUNICIPALITY	454	187	59	119	89	0
10802 PHEDAP RURAL MUNICIPALITY	328	133	42	139	14	0
10803 MENCHHAYAYEM RURAL MUNICIPALITY	267	130	20	76	41	0
10804 MYANGLUNG MUNICIPALITY	1,249	257	211	609	172	0
10805 LALIGURANS MUNICIPALITY	650	219	94	247	90	0
10806 CHHATHAR RURAL MUNICIPALITY	464	233	35	170	26	0
Panchthar District	5,437	1,530	908	2,318	681	0
10901 YANGBARAK RURAL MUNICIPALITY	561	143	120	236	62	0
10902 HILIHAN RURAL MUNICIPALITY	612	205	161	203	43	0
10903 FALELUNG RURAL MUNICIPALITY	565	320	86	120	39	0
10904 PHIDIM MUNICIPALITY	1,663	259	193	862	349	0
10905 FALGUNANDA RURAL MUNICIPALITY	549	107	73	312	57	0
10906 KUMMAYAK RURAL MUNICIPALITY	408	176	46	101	85	0
10907 TUMBEWA RURAL MUNICIPALITY	306	132	90	77	7	0
10908 MIKLAJUNG RURAL MUNICIPALITY	773	188	139	407	39	0
Ilam District	9,661	2,724	2,556	3,369	1,012	0
11001 MAI JOGMAI RURAL MUNICIPALITY	552	249	72	220	11	0
11002 SANDAKPUR RURAL MUNICIPALITY	467	203	115	98	51	0
11003 ILAM MUNICIPALITY	2,757	582	698	1,075	402	0
11004 DEUMAI MUNICIPALITY	988	298	214	391	85	0
11005 FAKFOKATHUM RURAL MUNICIPALITY	608	297	184	107	20	0
11006 MANGSEBUNG RURAL MUNICIPALITY	413	118	70	190	35	0
11007 CHULACHULI RURAL MUNICIPALITY	447	97	60	200	90	0
11008 MAI MUNICIPALITY	798	231	287	248	32	0
11009 SURYODAYA MUNICIPALITY	2,239	531	758	738	212	0
11010 RONG RURAL MUNICIPALITY	392	118	98	102	74	0
Jhapa District	38,789	5,901	11,255	14,119	7,472	42
11101 MECHINAGAR MUNICIPALITY	5,886	932	1,667	2,040	1,239	8
11102 BUDDHASHANTI RURAL MUNICIPALITY	1,961	271	519	970	200	1
11103 ARJUNDHARA MUNICIPALITY	2,589	364	699	971	554	1
11104 KANKAI MUNICIPALITY	2,301	414	732	743	394	18
11105 SHIVASATAKSHI MUNICIPALITY	2,214	356	606	898	354	0
11106 KAMAL RURAL MUNICIPALITY	1,359	171	265	625	298	0
11107 DAMAK MUNICIPALITY	5,891	533	1,517	2,422	1,418	1
11108 GAURADHA MUNICIPALITY	1,842	394	531	613	303	1
11109 GAURIGANJ RURAL MUNICIPALITY	1,017	185	292	339	201	0
11110 JHAPA RURAL MUNICIPALITY	867	133	224	380	130	0
11111 BARHADASHI RURAL MUNICIPALITY	1,038	228	302	350	158	0
11112 BIRTAMOD MUNICIPALITY	6,514	780	2,588	1,833	1,309	4
11113 HALDIBARI RURAL MUNICIPALITY	1,064	283	244	352	179	6
11114 BHADRAPUR MUNICIPALITY	3,125	542	802	1,221	559	1
11115 KACHANAKAWAL RURAL MUNICIPALITY	1,121	315	267	362	176	1

1) NSIC stands for Nepal Standard Industrial Classification.

2) Establishments which belong to Section O, T, or U of NSIC are not surveyed.

3) Includes "Not reported", "Unknown" and so on.

Table 2-1 Number of Establishments by Section of Industrial Classification and Working Hours per Day and Local Unit

District and Local Unit	Section of NSIC ¹⁾					
	Total ²⁾					
	Working Hours per Day					
	Total	Less than 8 Hours	8 to 10 Hours	11 to 12 Hours	13 Hours or more	Not Stated ³⁾
Morang District	35,247	5,563	8,621	12,302	8,728	33
11201 MIKLAJUNG RURAL MUNICIPALITY	856	123	249	398	86	0
11202 LETANG MUNICIPALITY	1,129	158	179	479	301	12
11203 KERABARI RURAL MUNICIPALITY	1,035	147	196	457	235	0
11204 SUNDARHARAICHA MUNICIPALITY	3,198	296	755	1,262	885	0
11205 BELBARI MUNICIPALITY	2,758	454	732	1,048	524	0
11206 KANEPOKHARI RURAL MUNICIPALITY	1,119	135	270	516	198	0
11207 PATHARI SHANISHCHARE MUNICIPALITY	2,489	288	618	1,055	528	0
11208 URLABARI MUNICIPALITY	2,793	259	827	1,057	650	0
11209 RATUWAMAI MUNICIPALITY	1,682	362	519	476	325	0
11210 SUNWARSHI MUNICIPALITY	956	141	236	375	204	0
11211 RANGELI MUNICIPALITY	1,390	349	243	422	376	0
11212 GRAMTHAN RURAL MUNICIPALITY	1,176	215	175	457	329	0
11213 BUDHIGANGA RURAL MUNICIPALITY	1,537	352	232	433	520	0
11214 BIRATNAGAR METROPOLITIAN CITY	10,392	1,759	2,788	3,082	2,742	21
11215 KATAHARI RURAL MUNICIPALITY	1,012	239	215	247	311	0
11216 DHANAPALTHAN RURAL MUNICIPALITY	1,001	130	299	332	240	0
11217 JAHADA RURAL MUNICIPALITY	724	156	88	206	274	0
Sunsari District	31,536	4,843	7,422	10,548	8,614	109
11301 DHARAN SUB-METROPOLITIAN CITY	8,433	895	1,961	2,905	2,671	1
11302 BARAHAKSHETRA MUNICIPALITY	2,246	292	396	817	734	7
11303 KOSHI RURAL MUNICIPALITY	1,023	278	141	262	341	1
11304 BHOKRAHA NARASINHA RURAL MUNICIPALITY	733	162	82	174	303	12
11305 RAMDHUNI MUNICIPALITY	1,968	262	485	739	478	4
11306 ITAHARI SUB-METROPOLITIAN CITY	8,757	919	2,556	2,769	2,511	2
11307 DUHABI MUNICIPALITY	2,176	414	632	731	374	25
11308 GADHI RURAL MUNICIPALITY	679	95	107	301	171	5
11309 INARUWA MUNICIPALITY	2,557	619	442	1,060	388	48
11310 HARINAGAR RURAL MUNICIPALITY	1,014	305	339	258	112	0
11311 DEWANGUNJ RURAL MUNICIPALITY	863	255	133	285	190	0
11312 BARJU RURAL MUNICIPALITY	1,087	347	148	247	341	4
Udayapur District	11,515	2,730	1,382	4,924	2,459	20
11401 BELAKA MUNICIPALITY	1,453	366	286	606	194	1
11402 CHAUDANDIGADHI MUNICIPALITY	1,602	254	202	619	525	2
11403 TRIYUGA MUNICIPALITY	4,169	861	562	1,564	1,165	17
11404 RAUTAMAI RURAL MUNICIPALITY	623	247	60	172	144	0
11405 LIMCHUNBUNG RURAL MUNICIPALITY	267	106	59	87	15	0
11406 TAPLI RURAL MUNICIPALITY	373	153	20	191	9	0
11407 KATARI MUNICIPALITY	2,216	424	123	1,320	349	0
11408 UDAYAPURGADHI RURAL MUNICIPALITY	812	319	70	365	58	0

1) NSIC stands for Nepal Standard Industrial Classification.

2) Establishments which belong to Section O, T, or U of NSIC are not surveyed.

3) Includes "Not reported", "Unknown" and so on.

Table 2-1 Number of Establishments by Section of Industrial Classification and Working Hours per Day and Local Unit

District and Local Unit	Section of NSIC ¹⁾					
	A					
	Agriculture, forestry and fishing ²⁾					
	Working Hours per Day					
	Total	Less than 8 Hours	8 to 10 Hours	11 to 12 Hours	13 Hours or more	Not Stated ³⁾
Province 1						
Total	4,406	2,370	312	918	796	10
Metropolitan City	23	1	3	5	14	0
Sub-Metropolitan City	110	21	13	41	35	0
Municipality	2,169	918	154	535	554	8
Rural Municipality	2,104	1,430	142	337	193	2
101 Taplejung District						
Total	284	225	8	45	6	0
Municipality	34	13	2	15	4	0
Rural Municipality	250	212	6	30	2	0
102 Sankhuwasabha District						
Total	397	301	20	42	30	4
Municipality	263	179	11	40	30	3
Rural Municipality	134	122	9	2	0	1
103 Solukhumbu District						
Total	83	61	7	12	3	0
Municipality	18	10	3	3	2	0
Rural Municipality	65	51	4	9	1	0
104 Okhaldhunga District						
Total	168	102	5	28	33	0
Municipality	40	22	2	10	6	0
Rural Municipality	128	80	3	18	27	0
105 Khotang District						
Total	509	399	22	61	27	0
Municipality	153	105	8	25	15	0
Rural Municipality	356	294	14	36	12	0
106 Bhojpur District						
Total	335	266	25	13	30	1
Municipality	109	79	3	6	21	0
Rural Municipality	226	187	22	7	9	1
107 Dhankuta District						
Total	388	180	29	86	93	0
Municipality	234	79	23	58	74	0
Rural Municipality	154	101	6	28	19	0

1) NSIC stands for Nepal Standard Industrial Classification.

2) Registered establishments only.

3) Includes "Not reported ", "Unknown" and so on.

Table 2-1 Number of Establishments by Section of Industrial Classification and Working Hours per Day and Local Unit

District and Local Unit	Section of NSIC ¹⁾					
	A					
	Agriculture, forestry and fishing ²⁾					
	Working Hours per Day					
	Total	Less than 8 Hours	8 to 10 Hours	11 to 12 Hours	13 Hours or more	Not Stated ³⁾
108 Terhathum District						
Total	256	205	8	26	17	0
Municipality	95	64	6	13	12	0
Rural Municipality	161	141	2	13	5	0
109 Panchthar District						
Total	109	92	3	9	5	0
Municipality	11	8	1	1	1	0
Rural Municipality	98	84	2	8	4	0
110 Ilam District						
Total	225	73	24	85	43	0
Municipality	136	48	9	45	34	0
Rural Municipality	89	25	15	40	9	0
111 Jhapa District						
Total	436	75	45	147	168	1
Municipality	303	50	24	97	131	1
Rural Municipality	133	25	21	50	37	0
112 Morang District						
Total	290	50	26	85	129	0
Metropolitan City	23	1	3	5	14	0
Municipality	190	37	13	55	85	0
Rural Municipality	77	12	10	25	30	0
113 Sunsari District						
Total	318	50	59	107	101	1
Sub-Metropolitan City	110	21	13	41	35	0
Municipality	118	10	26	47	34	1
Rural Municipality	90	19	20	19	32	0
114 Udayapur District						
Total	608	291	31	172	111	3
Municipality	465	214	23	120	105	3
Rural Municipality	143	77	8	52	6	0

1) NSIC stands for Nepal Standard Industrial Classification.

2) Registered establishments only.

3) Includes "Not reported ", "Unknown" and so on.

Table 2-1 Number of Establishments by Section of Industrial Classification and Working Hours per Day and Local Unit

District and Local Unit	Section of NSIC ¹⁾					
	A					
	Agriculture, forestry and fishing ²⁾					
	Working Hours per Day					
Total	Less than 8 Hours	8 to 10 Hours	11 to 12 Hours	13 Hours or more	Not Stated ³⁾	
Taplejung District	284	225	8	45	6	0
10101 PHAKTANLUNG RURAL MUNICIPALITY	121	111	3	7	0	0
10102 MIKWAKHOLA RURAL MUNICIPALITY	33	23	0	10	0	0
10103 MERINGDEN RURAL MUNICIPALITY	11	11	0	0	0	0
10104 MAIWAKHOLA RURAL MUNICIPALITY	7	5	2	0	0	0
10105 AATHARAI TRIBENI RURAL MUNICIPALITY	31	28	0	3	0	0
10106 PHUNGLING MUNICIPALITY	34	13	2	15	4	0
10107 PATHIBHARA YANGBARAK RURAL MUNICIPALITY	22	15	0	6	1	0
10108 SIRJANGA RURAL MUNICIPALITY	16	13	0	2	1	0
10109 SIDINGBA RURAL MUNICIPALITY	9	6	1	2	0	0
Sankhuwasabha District	397	301	20	42	30	4
10201 BHOTKHOLA RURAL MUNICIPALITY	17	15	1	0	0	1
10202 MAKALU RURAL MUNICIPALITY	42	38	4	0	0	0
10203 SILICHONG RURAL MUNICIPALITY	37	37	0	0	0	0
10204 CHICHILA RURAL MUNICIPALITY	20	14	4	2	0	0
10205 SABHAPOKHARI RURAL MUNICIPALITY	18	18	0	0	0	0
10206 KHANDABARI MUNICIPALITY	63	34	3	16	9	1
10207 PANCHAKHAPAN MUNICIPALITY	49	39	2	6	2	0
10208 CHAINAPUR MUNICIPALITY	69	51	1	7	8	2
10209 MADI MUNICIPALITY	36	26	1	5	4	0
10210 DHARMADEVI MUNICIPALITY	46	29	4	6	7	0
Solukhumbu District	83	61	7	12	3	0
10301 KHUMBU PASANGLHAMU RURAL MUNICIPALITY	1	0	0	1	0	0
10302 MAHAKULUNG RURAL MUNICIPALITY	5	3	0	2	0	0
10303 SOTANG RURAL MUNICIPALITY	8	7	0	1	0	0
10304 MAPYA DHUDHAKOSHI RURAL MUNICIPALITY	5	2	1	2	0	0
10305 THULUNG DHUDHA KOSHI RURAL MUNICIPALITY	21	18	1	2	0	0
10306 NECHA SALYAN RURAL MUNICIPALITY	22	19	1	1	1	0
10307 SOLU DHUDHAKUNDA MUNICIPALITY	18	10	3	3	2	0
10308 LIKHU PIKE RURAL MUNICIPALITY	3	2	1	0	0	0
Okhaldhunga District	168	102	5	28	33	0
10401 CHISHANKHU GADHI RURAL MUNICIPALITY	24	16	1	2	5	0
10402 SIDDHICHARAN MUNICIPALITY	40	22	2	10	6	0
10403 MOLUNG RURAL MUNICIPALITY	27	11	2	8	6	0
10404 KHIJI DEMBA RURAL MUNICIPALITY	16	13	0	2	1	0
10405 LIKHU RURAL MUNICIPALITY	4	0	0	3	1	0
10406 CHAMPADEVI RURAL MUNICIPALITY	5	5	0	0	0	0
10407 SUNKOSHI RURAL MUNICIPALITY	31	22	0	2	7	0
10408 MANEBHANJYANG RURAL MUNICIPALITY	21	13	0	1	7	0
Khotang District	509	399	22	61	27	0
10501 KEPILASGADHI RURAL MUNICIPALITY	31	23	2	6	0	0
10502 AISELUKHARKA RURAL MUNICIPALITY	25	21	0	4	0	0
10503 RAWA BESHI RURAL MUNICIPALITY	35	25	0	5	5	0
10504 HALESI TUWACHUNG MUNICIPALITY	55	45	1	9	0	0
10505 DIKTEL RUPAKOT MAJHUWAGADHI MUNICIPALITY	98	60	7	16	15	0
10506 SAKELA RURAL MUNICIPALITY	37	24	7	3	3	0
10507 DIPRUNG CHUICHUMMA RURAL MUNICIPALITY	94	83	0	9	2	0
10508 KHOTEHANG RURAL MUNICIPALITY	66	55	4	7	0	0
10509 JANTE DHUNGA RURAL MUNICIPALITY	33	30	0	2	1	0
10510 BARAHA POKHARI RURAL MUNICIPALITY	35	33	1	0	1	0
Bhojpur District	335	266	25	13	30	1
10601 SHADANANDA MUNICIPALITY	31	25	1	3	2	0
10602 SALPA SILICHHO RURAL MUNICIPALITY	0	0	0	0	0	0
10603 TEMKE MAIYUNG RURAL MUNICIPALITY	30	29	0	0	1	0
10604 BHOJPUR MUNICIPALITY	78	54	2	3	19	0
10605 ARUN RURAL MUNICIPALITY	45	38	1	1	5	0
10606 PAUWA DUNMA RURAL MUNICIPALITY	78	54	20	3	1	0
10607 RAMPRASAD RAI RURAL MUNICIPALITY	32	27	1	2	1	1
10608 HATUWAGADHI RURAL MUNICIPALITY	25	23	0	1	1	0
10609 AAMCHOWK RURAL MUNICIPALITY	16	16	0	0	0	0

1) NSIC stands for Nepal Standard Industrial Classification.

2) Registered establishments only.

3) Includes "Not reported ", "Unknown" and so on.

Table 2-1 Number of Establishments by Section of Industrial Classification and Working Hours per Day and Local Unit

District and Local Unit	Section of NSIC ¹⁾					
	A					
	Agriculture, forestry and fishing ²⁾					
	Working Hours per Day					
	Total	Less than 8 Hours	8 to 10 Hours	11 to 12 Hours	13 Hours or more	Not Stated ³⁾
Dhankuta District	388	180	29	86	93	0
10701 MAHALAXMI MUNICIPALITY	120	47	0	18	55	0
10702 PAKHRIBAS MUNICIPALITY	8	1	3	2	2	0
10703 CHHATHAR JORPATI RURAL MUNICIPALITY	29	8	1	7	13	0
10704 DHANKUTA MUNICIPALITY	106	31	20	38	17	0
10705 SAHIDBHUMI RURAL MUNICIPALITY	9	5	0	2	2	0
10706 SANGURIGADHI RURAL MUNICIPALITY	58	48	2	6	2	0
10707 CHAUBISE RURAL MUNICIPALITY	58	40	3	13	2	0
Terhathum District	256	205	8	26	17	0
10801 AATHARAI RURAL MUNICIPALITY	37	31	1	2	3	0
10802 PHEDAP RURAL MUNICIPALITY	31	31	0	0	0	0
10803 MENCHHAYAYEM RURAL MUNICIPALITY	29	23	0	4	2	0
10804 MYANGLUNG MUNICIPALITY	40	27	1	8	4	0
10805 LALIGURANS MUNICIPALITY	55	37	5	5	8	0
10806 CHHATHAR RURAL MUNICIPALITY	64	56	1	7	0	0
Panchthar District	109	92	3	9	5	0
10901 YANGBARAK RURAL MUNICIPALITY	7	6	0	1	0	0
10902 HILIHAN RURAL MUNICIPALITY	12	11	0	0	1	0
10903 FALELUNG RURAL MUNICIPALITY	14	13	0	0	1	0
10904 PHIDIM MUNICIPALITY	11	8	1	1	1	0
10905 FALGUNANDA RURAL MUNICIPALITY	8	5	1	2	0	0
10906 KUMMAYAK RURAL MUNICIPALITY	29	28	0	1	0	0
10907 TUMBEWA RURAL MUNICIPALITY	12	12	0	0	0	0
10908 MIKLAJUNG RURAL MUNICIPALITY	16	9	1	4	2	0
Ilam District	225	73	24	85	43	0
11001 MAI JOGMAI RURAL MUNICIPALITY	17	7	2	7	1	0
11002 SANDAKPUR RURAL MUNICIPALITY	13	3	2	7	1	0
11003 ILAM MUNICIPALITY	35	12	1	16	6	0
11004 DEUMAI MUNICIPALITY	31	8	1	9	13	0
11005 FAKFOKATHUM RURAL MUNICIPALITY	19	5	3	9	2	0
11006 MANGSEBUNG RURAL MUNICIPALITY	9	4	1	3	1	0
11007 CHULACHULI RURAL MUNICIPALITY	25	4	5	13	3	0
11008 MAI MUNICIPALITY	29	20	2	4	3	0
11009 SURYODAYA MUNICIPALITY	41	8	5	16	12	0
11010 RONG RURAL MUNICIPALITY	6	2	2	1	1	0
Jhapa District	436	75	45	147	168	1
11101 MECHINAGAR MUNICIPALITY	90	18	12	27	33	0
11102 BUDDHASHANTI RURAL MUNICIPALITY	20	9	3	7	1	0
11103 ARJUNDHARA MUNICIPALITY	37	8	0	5	24	0
11104 KANKAI MUNICIPALITY	22	5	4	6	6	1
11105 SHIVASATAKSHI MUNICIPALITY	25	6	1	6	12	0
11106 KAMAL RURAL MUNICIPALITY	26	1	0	18	7	0
11107 DAMAK MUNICIPALITY	42	2	2	15	23	0
11108 GAURADHA MUNICIPALITY	28	0	0	12	16	0
11109 GAURIGANJ RURAL MUNICIPALITY	7	0	0	3	4	0
11110 JHAPA RURAL MUNICIPALITY	19	1	1	1	16	0
11111 BARHADASHI RURAL MUNICIPALITY	23	4	4	11	4	0
11112 BIRTAMOD MUNICIPALITY	49	9	3	25	12	0
11113 HALDIBARI RURAL MUNICIPALITY	25	6	7	8	4	0
11114 BHADRAPUR MUNICIPALITY	10	2	2	1	5	0
11115 KACHANAKAWAL RURAL MUNICIPALITY	13	4	6	2	1	0

1) NSIC stands for Nepal Standard Industrial Classification.

2) Registered establishments only.

3) Includes "Not reported ", "Unknown" and so on.

Table 2-1 Number of Establishments by Section of Industrial Classification and Working Hours per Day and Local Unit

District and Local Unit	Section of NSIC ¹⁾					
	A					
	Agriculture, forestry and fishing ²⁾					
	Working Hours per Day					
	Total	Less than 8 Hours	8 to 10 Hours	11 to 12 Hours	13 Hours or more	Not Stated ³⁾
Morang District	290	50	26	85	129	0
11201 MIKLAJUNG RURAL MUNICIPALITY	10	5	1	2	2	0
11202 LETANG MUNICIPALITY	22	15	1	4	2	0
11203 KERABARI RURAL MUNICIPALITY	9	1	1	2	5	0
11204 SUNDARHARAICHA MUNICIPALITY	35	7	2	9	17	0
11205 BELBARI MUNICIPALITY	10	3	2	4	1	0
11206 KANEPOKHARI RURAL MUNICIPALITY	10	2	2	4	2	0
11207 PATHARI SHANISHCHARE MUNICIPALITY	20	4	1	13	2	0
11208 URLABARI MUNICIPALITY	30	8	1	9	12	0
11209 RATUWAMAI MUNICIPALITY	11	0	0	9	2	0
11210 SUNWARSHI MUNICIPALITY	6	0	0	3	3	0
11211 RANGELI MUNICIPALITY	56	0	6	4	46	0
11212 GRAMTHAN RURAL MUNICIPALITY	10	0	1	4	5	0
11213 BUDHIGANGA RURAL MUNICIPALITY	18	1	2	5	10	0
11214 BIRATNAGAR METROPOLITIAN CITY	23	1	3	5	14	0
11215 KATAHARI RURAL MUNICIPALITY	2	0	2	0	0	0
11216 DHANAPALTHAN RURAL MUNICIPALITY	8	0	1	5	2	0
11217 JAHADA RURAL MUNICIPALITY	10	3	0	3	4	0
Sunsari District	318	50	59	107	101	1
11301 DHARAN SUB-METROPOLITIAN CITY	55	16	6	23	10	0
11302 BARAHAKSHETRA MUNICIPALITY	20	5	2	6	7	0
11303 KOSHI RURAL MUNICIPALITY	9	2	1	3	3	0
11304 BHOKRAHA NARASINHA RURAL MUNICIPALITY	10	1	2	6	1	0
11305 RAMDHUNI MUNICIPALITY	35	1	8	12	14	0
11306 ITAHARI SUB-METROPOLITIAN CITY	55	5	7	18	25	0
11307 DUHABI MUNICIPALITY	21	0	7	9	5	0
11308 GADHI RURAL MUNICIPALITY	7	0	3	2	2	0
11309 INARUWA MUNICIPALITY	42	4	9	20	8	1
11310 HARINAGAR RURAL MUNICIPALITY	3	0	1	1	1	0
11311 DEWANGUNJ RURAL MUNICIPALITY	41	13	12	5	11	0
11312 BARJU RURAL MUNICIPALITY	20	3	1	2	14	0
Udayapur District	608	291	31	172	111	3
11401 BELAKA MUNICIPALITY	92	53	9	23	7	0
11402 CHAUDANDIGADHI MUNICIPALITY	95	55	6	14	19	1
11403 TRIYUGA MUNICIPALITY	169	55	4	36	72	2
11404 RAUTAMAI RURAL MUNICIPALITY	20	14	0	3	3	0
11405 LIMCHUNBUNG RURAL MUNICIPALITY	13	4	2	6	1	0
11406 TAPLI RURAL MUNICIPALITY	45	25	1	19	0	0
11407 KATARI MUNICIPALITY	109	51	4	47	7	0
11408 UDAYAPURGADHI RURAL MUNICIPALITY	65	34	5	24	2	0

1) NSIC stands for Nepal Standard Industrial Classification.

2) Registered establishments only.

3) Includes "Not reported", "Unknown" and so on.

Table 2-1 Number of Establishments by Section of Industrial Classification and Working Hours per Day and Local Unit

District and Local Unit	Section of NSIC ¹⁾					
	C					
	Manufacturing					
	Working Hours per Day					
	Total	Less than 8 Hours	8 to 10 Hours	11 to 12 Hours	13 Hours or more	Not Stated ²⁾
Province 1						
Total	19,380	3,375	7,430	6,721	1,833	21
Metropolitan City	1,125	69	605	352	95	4
Sub-Metropolitan City	1,959	140	1,018	591	210	0
Municipality	10,634	1,606	4,076	3,935	1,002	15
Rural Municipality	5,662	1,560	1,731	1,843	526	2
101 Taplejung District						
Total	442	128	98	195	21	0
Municipality	142	19	27	88	8	0
Rural Municipality	300	109	71	107	13	0
102 Sankhuwasabha District						
Total	604	172	112	232	88	0
Municipality	506	138	80	210	78	0
Rural Municipality	98	34	32	22	10	0
103 Solukhumbu District						
Total	233	35	47	72	79	0
Municipality	84	5	23	26	30	0
Rural Municipality	149	30	24	46	49	0
104 Okhaldhunga District						
Total	367	81	79	139	68	0
Municipality	98	19	24	40	15	0
Rural Municipality	269	62	55	99	53	0
105 Khotang District						
Total	489	244	72	129	44	0
Municipality	208	70	33	78	27	0
Rural Municipality	281	174	39	51	17	0
106 Bhojpur District						
Total	428	192	83	101	52	0
Municipality	207	74	42	54	37	0
Rural Municipality	221	118	41	47	15	0
107 Dhankuta District						
Total	683	109	184	326	64	0
Municipality	475	80	138	218	39	0
Rural Municipality	208	29	46	108	25	0

1) NSIC stands for Nepal Standard Industrial Classification.

2) Includes "Not reported", "Unknown" and so on.

Table 2-1 Number of Establishments by Section of Industrial Classification and Working Hours per Day and Local Unit

District and Local Unit	Section of NSIC ¹⁾					
	C					
	Manufacturing					
	Working Hours per Day					
	Total	Less than 8 Hours	8 to 10 Hours	11 to 12 Hours	13 Hours or more	Not Stated ²⁾
108 Terhathum District						
Total	530	140	147	210	33	0
Municipality	338	73	96	145	24	0
Rural Municipality	192	67	51	65	9	0
109 Panchthar District						
Total	688	217	209	235	27	0
Municipality	178	40	41	88	9	0
Rural Municipality	510	177	168	147	18	0
110 Ilam District						
Total	1,309	604	325	310	70	0
Municipality	809	262	258	232	57	0
Rural Municipality	500	342	67	78	13	0
111 Jhapa District						
Total	4,318	482	2,034	1,476	321	5
Municipality	3,267	348	1,586	1,092	237	4
Rural Municipality	1,051	134	448	384	84	1
112 Morang District						
Total	4,081	340	1,972	1,378	386	5
Metropolitan City	1,125	69	605	352	95	4
Municipality	1,976	191	940	663	181	1
Rural Municipality	980	80	427	363	110	0
113 Sunsari District						
Total	3,836	351	1,760	1,274	441	10
Sub-Metropolitan City	1,959	140	1,018	591	210	0
Municipality	1,248	109	531	467	132	9
Rural Municipality	629	102	211	216	99	1
114 Udayapur District						
Total	1,372	280	308	644	139	1
Municipality	1,098	178	257	534	128	1
Rural Municipality	274	102	51	110	11	0

1) NSIC stands for Nepal Standard Industrial Classification.

2) Includes "Not reported", "Unknown" and so on.

Table 2-1 Number of Establishments by Section of Industrial Classification and Working Hours per Day and Local Unit

District and Local Unit	Section of NSIC ¹⁾					
	C					
	Manufacturing					
	Working Hours per Day					
	Total	Less than 8 Hours	8 to 10 Hours	11 to 12 Hours	13 Hours or more	Not Stated ²⁾
Taplejung District	442	128	98	195	21	0
10101 PHAKTANLUNG RURAL MUNICIPALITY	51	20	3	26	2	0
10102 MIKWAKHOLA RURAL MUNICIPALITY	27	5	3	19	0	0
10103 MERINGDEN RURAL MUNICIPALITY	26	20	2	4	0	0
10104 MAIWAKHOLA RURAL MUNICIPALITY	51	12	19	16	4	0
10105 AATHARAI TRIBENI RURAL MUNICIPALITY	42	27	8	5	2	0
10106 PHUNGLING MUNICIPALITY	142	19	27	88	8	0
10107 PATHIBHARA YANGBARAK RURAL MUNICIPALITY	54	11	16	25	2	0
10108 SIRJANGA RURAL MUNICIPALITY	31	8	14	8	1	0
10109 SIDINGBA RURAL MUNICIPALITY	18	6	6	4	2	0
Sankhuwasabha District	604	172	112	232	88	0
10201 BHOTKHOLA RURAL MUNICIPALITY	4	1	1	2	0	0
10202 MAKALU RURAL MUNICIPALITY	15	5	3	4	3	0
10203 SILICHONG RURAL MUNICIPALITY	42	19	19	1	3	0
10204 CHICHILA RURAL MUNICIPALITY	17	8	5	4	0	0
10205 SABHAPOKHARI RURAL MUNICIPALITY	20	1	4	11	4	0
10206 KHANDABARI MUNICIPALITY	208	27	22	113	46	0
10207 PANCHAKHAPAN MUNICIPALITY	89	44	13	19	13	0
10208 CHAINAPUR MUNICIPALITY	99	26	21	42	10	0
10209 MADI MUNICIPALITY	34	18	5	9	2	0
10210 DHARMADEVI MUNICIPALITY	76	23	19	27	7	0
Solukhumbu District	233	35	47	72	79	0
10301 KHUMBU PASANGLHAMU RURAL MUNICIPALITY	20	1	0	5	14	0
10302 MAHAKULUNG RURAL MUNICIPALITY	38	8	4	22	4	0
10303 SOTANG RURAL MUNICIPALITY	24	7	3	9	5	0
10304 MAPYA DHUDHAKOSHI RURAL MUNICIPALITY	13	2	3	2	6	0
10305 THULUNG DHUDHA KOSHI RURAL MUNICIPALITY	13	3	6	1	3	0
10306 NECHA SALYAN RURAL MUNICIPALITY	36	8	6	7	15	0
10307 SOLU DHUDHAKUNDA MUNICIPALITY	84	5	23	26	30	0
10308 LIKHU PIKE RURAL MUNICIPALITY	5	1	2	0	2	0
Okhaldhunga District	367	81	79	139	68	0
10401 CHISHANKHU GADHI RURAL MUNICIPALITY	28	3	11	4	10	0
10402 SIDDHICHARAN MUNICIPALITY	98	19	24	40	15	0
10403 MOLUNG RURAL MUNICIPALITY	95	14	16	47	18	0
10404 KHIJI DEMBA RURAL MUNICIPALITY	30	7	6	15	2	0
10405 LIKHU RURAL MUNICIPALITY	31	12	2	13	4	0
10406 CHAMPADEVI RURAL MUNICIPALITY	11	0	5	5	1	0
10407 SUNKOSHI RURAL MUNICIPALITY	37	15	8	6	8	0
10408 MANEBHANJYANG RURAL MUNICIPALITY	37	11	7	9	10	0
Khotang District	489	244	72	129	44	0
10501 KEPILASGADHI RURAL MUNICIPALITY	25	18	2	3	2	0
10502 AISELUKHARKA RURAL MUNICIPALITY	29	16	1	9	3	0
10503 RAWA BESHI RURAL MUNICIPALITY	24	14	3	3	4	0
10504 HALESI TUWACHUNG MUNICIPALITY	42	8	14	14	6	0
10505 DIKTEL RUPAKOT MAJHUWAGADHI MUNICIPALITY	166	62	19	64	21	0
10506 SAKELA RURAL MUNICIPALITY	40	30	3	3	4	0
10507 DIPRUNG CHUICHUMMA RURAL MUNICIPALITY	39	22	5	11	1	0
10508 KHOTEHANG RURAL MUNICIPALITY	72	46	11	15	0	0
10509 JANTE DHUNGA RURAL MUNICIPALITY	24	15	7	2	0	0
10510 BARAHA POKHARI RURAL MUNICIPALITY	28	13	7	5	3	0
Bhojpur District	428	192	83	101	52	0
10601 SHADANANDA MUNICIPALITY	64	37	15	11	1	0
10602 SALPA SILICHHO RURAL MUNICIPALITY	10	1	2	3	4	0
10603 TEMKE MAIYUNG RURAL MUNICIPALITY	51	35	1	9	6	0
10604 BHOJPUR MUNICIPALITY	143	37	27	43	36	0
10605 ARUN RURAL MUNICIPALITY	32	11	10	9	2	0
10606 PAUWA DUNMA RURAL MUNICIPALITY	34	17	5	12	0	0
10607 RAMPRASAD RAI RURAL MUNICIPALITY	27	19	4	2	2	0
10608 HATUWAGADHI RURAL MUNICIPALITY	23	10	5	7	1	0
10609 AAMCHOWK RURAL MUNICIPALITY	44	25	14	5	0	0

1) NSIC stands for Nepal Standard Industrial Classification.

2) Includes "Not reported ", "Unknown" and so on.

Table 2-1 Number of Establishments by Section of Industrial Classification and Working Hours per Day and Local Unit

District and Local Unit	Section of NSIC ¹⁾					
	C					
	Manufacturing					
	Working Hours per Day					
	Total	Less than 8 Hours	8 to 10 Hours	11 to 12 Hours	13 Hours or more	Not Stated ²⁾
Dhankuta District	683	109	184	326	64	0
10701 MAHALAXMI MUNICIPALITY	92	18	19	47	8	0
10702 PAKHRIBAS MUNICIPALITY	83	15	25	29	14	0
10703 CHHATHAR JORPATI RURAL MUNICIPALITY	62	5	16	32	9	0
10704 DHANKUTA MUNICIPALITY	300	47	94	142	17	0
10705 SAHIDBHUMI RURAL MUNICIPALITY	34	8	7	16	3	0
10706 SANGURIGADHI RURAL MUNICIPALITY	35	5	9	15	6	0
10707 CHAUBISE RURAL MUNICIPALITY	77	11	14	45	7	0
Terhathum District	530	140	147	210	33	0
10801 AATHARAI RURAL MUNICIPALITY	60	22	17	14	7	0
10802 PHEDAP RURAL MUNICIPALITY	45	13	10	22	0	0
10803 MENCHHAYAYEM RURAL MUNICIPALITY	28	10	6	11	1	0
10804 MYANGLUNG MUNICIPALITY	273	55	84	115	19	0
10805 LALIGURANS MUNICIPALITY	65	18	12	30	5	0
10806 CHHATHAR RURAL MUNICIPALITY	59	22	18	18	1	0
Panchthar District	688	217	209	235	27	0
10901 YANGBARAK RURAL MUNICIPALITY	73	19	21	27	6	0
10902 HILIHAN RURAL MUNICIPALITY	85	30	39	15	1	0
10903 FALELUNG RURAL MUNICIPALITY	81	48	16	15	2	0
10904 PHIDIM MUNICIPALITY	178	40	41	88	9	0
10905 FALGUNANDA RURAL MUNICIPALITY	80	23	26	29	2	0
10906 KUMMAYAK RURAL MUNICIPALITY	48	14	15	13	6	0
10907 TUMBEWA RURAL MUNICIPALITY	45	13	19	13	0	0
10908 MIKLAJUNG RURAL MUNICIPALITY	98	30	32	35	1	0
Ilam District	1,309	604	325	310	70	0
11001 MAI JOGMAI RURAL MUNICIPALITY	137	97	11	28	1	0
11002 SANDAKPUR RURAL MUNICIPALITY	104	79	14	8	3	0
11003 ILAM MUNICIPALITY	315	78	92	113	32	0
11004 DEUMAI MUNICIPALITY	196	96	36	54	10	0
11005 FAKFOKATHUM RURAL MUNICIPALITY	162	115	26	17	4	0
11006 MANGSEBUNG RURAL MUNICIPALITY	57	36	5	13	3	0
11007 CHULACHULI RURAL MUNICIPALITY	26	7	8	9	2	0
11008 MAI MUNICIPALITY	100	39	39	18	4	0
11009 SURYODAYA MUNICIPALITY	198	49	91	47	11	0
11010 RONG RURAL MUNICIPALITY	14	8	3	3	0	0
Jhapa District	4,318	482	2,034	1,476	321	5
11101 MECHINAGAR MUNICIPALITY	600	85	263	197	54	1
11102 BUDDHASHANTI RURAL MUNICIPALITY	244	31	97	111	5	0
11103 ARJUNDHARA MUNICIPALITY	262	36	137	74	15	0
11104 KANKAI MUNICIPALITY	238	32	115	65	26	0
11105 SHIVASATAKSHI MUNICIPALITY	296	39	154	87	16	0
11106 KAMAL RURAL MUNICIPALITY	164	11	67	68	18	0
11107 DAMAK MUNICIPALITY	658	41	287	281	49	0
11108 GAURADHA MUNICIPALITY	244	28	109	92	14	1
11109 GAURIGANJ RURAL MUNICIPALITY	109	13	49	33	14	0
11110 JHAPA RURAL MUNICIPALITY	110	9	39	47	15	0
11111 BARHADASHI RURAL MUNICIPALITY	150	28	67	40	15	0
11112 BIRTAMOD MUNICIPALITY	642	63	358	174	45	2
11113 HALDIBARI RURAL MUNICIPALITY	119	21	52	38	7	1
11114 BHADRAPUR MUNICIPALITY	327	24	163	122	18	0
11115 KACHANAKAWAL RURAL MUNICIPALITY	155	21	77	47	10	0

1) NSIC stands for Nepal Standard Industrial Classification.

2) Includes "Not reported", "Unknown" and so on.

Table 2-1 Number of Establishments by Section of Industrial Classification and Working Hours per Day and Local Unit

District and Local Unit	Section of NSIC ¹⁾					
	C					
	Manufacturing					
	Working Hours per Day					
	Total	Less than 8 Hours	8 to 10 Hours	11 to 12 Hours	13 Hours or more	Not Stated ²⁾
Morang District	4,081	340	1,972	1,378	386	5
11201 MIKLAJUNG RURAL MUNICIPALITY	84	6	44	29	5	0
11202 LETANG MUNICIPALITY	120	6	40	56	17	1
11203 KERABARI RURAL MUNICIPALITY	90	12	25	47	6	0
11204 SUNDARHARAICHA MUNICIPALITY	434	34	236	135	29	0
11205 BELBARI MUNICIPALITY	260	23	122	102	13	0
11206 KANEPOKHARI RURAL MUNICIPALITY	137	15	61	48	13	0
11207 PATHARI SHANISHCHARE MUNICIPALITY	321	27	155	113	26	0
11208 URLABARI MUNICIPALITY	358	36	176	103	43	0
11209 RATUWAMAI MUNICIPALITY	221	44	95	60	22	0
11210 SUNWARSHI MUNICIPALITY	114	4	55	41	14	0
11211 RANGELI MUNICIPALITY	148	17	61	53	17	0
11212 GRAMTHAN RURAL MUNICIPALITY	154	9	60	76	9	0
11213 BUDHIGANGA RURAL MUNICIPALITY	199	17	86	57	39	0
11214 BIRATNAGAR METROPOLITIAN CITY	1,125	69	605	352	95	4
11215 KATAHARI RURAL MUNICIPALITY	115	4	51	43	17	0
11216 DHANAPALTHAN RURAL MUNICIPALITY	118	7	69	38	4	0
11217 JAHADA RURAL MUNICIPALITY	83	10	31	25	17	0
Sunsari District	3,836	351	1,760	1,274	441	10
11301 DHARAN SUB-METROPOLITIAN CITY	881	63	458	286	74	0
11302 BARAHAKSHETRA MUNICIPALITY	309	13	113	127	56	0
11303 KOSHI RURAL MUNICIPALITY	88	7	27	32	22	0
11304 BHOKRAHA NARASINHA RURAL MUNICIPALITY	87	5	21	35	26	0
11305 RAMDHUNI MUNICIPALITY	239	10	99	104	26	0
11306 ITAHARI SUB-METROPOLITIAN CITY	1,078	77	560	305	136	0
11307 DUHABI MUNICIPALITY	372	48	191	111	16	6
11308 GADHI RURAL MUNICIPALITY	102	10	33	43	15	1
11309 INARUWA MUNICIPALITY	328	38	128	125	34	3
11310 HARINAGAR RURAL MUNICIPALITY	136	21	73	35	7	0
11311 DEWANGUNJ RURAL MUNICIPALITY	94	17	31	39	7	0
11312 BARJU RURAL MUNICIPALITY	122	42	26	32	22	0
Udayapur District	1,372	280	308	644	139	1
11401 BELAKA MUNICIPALITY	144	18	68	43	15	0
11402 CHAUDANDIGADHI MUNICIPALITY	173	12	41	93	27	0
11403 TRIYUGA MUNICIPALITY	457	45	112	226	73	1
11404 RAUTAMAI RURAL MUNICIPALITY	68	26	14	22	6	0
11405 LIMCHUNBUNG RURAL MUNICIPALITY	44	11	17	16	0	0
11406 TAPLI RURAL MUNICIPALITY	39	9	4	26	0	0
11407 KATARI MUNICIPALITY	324	103	36	172	13	0
11408 UDAYAPURGADHI RURAL MUNICIPALITY	123	56	16	46	5	0

1) NSIC stands for Nepal Standard Industrial Classification.

2) Includes "Not reported", "Unknown" and so on.

Table 2-1 Number of Establishments by Section of Industrial Classification and Working Hours per Day and Local Unit

District and Local Unit	Section of NSIC ¹⁾					
	B+D+E+F					
	Mining, Electricity, gas, Water supply & Construction					
	Working Hours per Day					
Total	Less than 8 Hours	8 to 10 Hours	11 to 12 Hours	13 Hours or more	Not Stated ²⁾	
Province 1						
Total	981	516	180	179	49	103
Metropolitan City	51	12	26	12	0	1
Sub-Metropolitan City	68	18	28	19	2	3
Municipality	454	249	89	73	17	40
Rural Municipality	408	237	37	75	30	59
101 Taplejung District						
Total	109	68	12	12	10	17
Municipality	17	12	4	1	0	0
Rural Municipality	92	56	8	11	10	17
102 Sankhuwasabha District						
Total	58	31	7	14	4	6
Municipality	39	17	6	11	4	5
Rural Municipality	19	14	1	3	0	1
103 Solukhumbu District						
Total	18	10	2	1	1	5
Municipality	3	3	0	0	0	0
Rural Municipality	15	7	2	1	1	5
104 Okhaldhunga District						
Total	40	19	3	11	4	7
Municipality	12	7	2	2	0	1
Rural Municipality	28	12	1	9	4	6
105 Khotang District						
Total	43	12	2	16	6	13
Municipality	12	6	1	2	2	3
Rural Municipality	31	6	1	14	4	10
106 Bhojpur District						
Total	11	6	1	1	2	3
Municipality	6	3	1	0	1	2
Rural Municipality	5	3	0	1	1	1
107 Dhankuta District						
Total	61	46	7	5	3	3
Municipality	26	12	7	5	2	2
Rural Municipality	35	34	0	0	1	1

1) NSIC stands for Nepal Standard Industrial Classification.

2) Includes "Not reported", "Unknown" and so on.

Table 2-1 Number of Establishments by Section of Industrial Classification and Working Hours per Day and Local Unit

District and Local Unit	Section of NSIC ¹⁾					
	B+D+E+F					
	Mining, Electricity, gas, Water supply & Construction					
	Working Hours per Day					
	Total	Less than 8 Hours	8 to 10 Hours	11 to 12 Hours	13 Hours or more	Not Stated ²⁾
108 Terhathum District						
Total	69	43	15	10	1	0
Municipality	35	17	12	6	0	0
Rural Municipality	34	26	3	4	1	0
109 Panchthar District						
Total	63	32	10	9	12	0
Municipality	18	6	4	3	5	0
Rural Municipality	45	26	6	6	7	0
110 Ilam District						
Total	38	20	6	8	4	0
Municipality	23	15	2	4	2	0
Rural Municipality	15	5	4	4	2	0
111 Jhapa District						
Total	93	54	23	9	6	1
Municipality	74	39	22	7	5	1
Rural Municipality	19	15	1	2	1	0
112 Morang District						
Total	97	32	41	18	6	0
Metropolitan City	51	12	26	12	1	0
Municipality	26	12	9	2	3	0
Rural Municipality	20	8	6	4	2	0
113 Sunsari District						
Total	107	29	38	33	6	1
Sub-Metropolitan City	68	18	28	19	3	0
Municipality	32	8	9	12	2	1
Rural Municipality	7	3	1	2	1	0
114 Udayapur District						
Total	174	114	13	32	14	1
Municipality	131	92	10	18	10	1
Rural Municipality	43	22	3	14	4	0

1) NSIC stands for Nepal Standard Industrial Classification.

2) Includes "Not reported", "Unknown" and so on.

Table 2-1 Number of Establishments by Section of Industrial Classification and Working Hours per Day and Local Unit

District and Local Unit	Section of NSIC ¹⁾					
	B+D+E+F					
	Mining, Electricity, gas, Water supply & Construction					
	Working Hours per Day					
Total	Less than 8 Hours	8 to 10 Hours	11 to 12 Hours	13 Hours or more	Not Stated ²⁾	
Taplejung District	109	68	12	12	17	0
10101 PHAKTANLUNG RURAL MUNICIPALITY	19	9	2	2	6	0
10102 MIKWAKHOLA RURAL MUNICIPALITY	12	3	1	3	5	0
10103 MERINGDEN RURAL MUNICIPALITY	7	4	2	0	1	0
10104 MAIWAKHOLA RURAL MUNICIPALITY	14	6	1	3	4	0
10105 AATHARAI TRIBENI RURAL MUNICIPALITY	19	16	2	1	0	0
10106 PHUNGLING MUNICIPALITY	17	12	4	1	0	0
10107 PATHIBHARA YANGBARAK RURAL MUNICIPALITY	6	5	0	1	0	0
10108 SIRIJANGA RURAL MUNICIPALITY	12	10	0	1	1	0
10109 SIDINGBA RURAL MUNICIPALITY	3	3	0	0	0	0
Sankhuwasabha District	58	31	7	14	6	0
10201 BHOTKHOLA RURAL MUNICIPALITY	7	5	1	1	0	0
10202 MAKALU RURAL MUNICIPALITY	0	0	0	0	0	0
10203 SILICHONG RURAL MUNICIPALITY	10	7	0	2	1	0
10204 CHICHILA RURAL MUNICIPALITY	1	1	0	0	0	0
10205 SABHAPOKHARI RURAL MUNICIPALITY	1	1	0	0	0	0
10206 KHANDABARI MUNICIPALITY	11	3	4	4	0	0
10207 PANCHAKHAPAN MUNICIPALITY	6	4	0	1	1	0
10208 CHAINAPUR MUNICIPALITY	11	4	1	4	2	0
10209 MADI MUNICIPALITY	4	3	0	1	0	0
10210 DHARMADEVI MUNICIPALITY	7	3	1	1	2	0
Solukhumbu District	18	10	2	1	5	0
10301 KHUMBU PASANGLHAMU RURAL MUNICIPALITY	1	0	0	1	0	0
10302 MAHAKULUNG RURAL MUNICIPALITY	1	1	0	0	0	0
10303 SOTANG RURAL MUNICIPALITY	0	0	0	0	0	0
10304 MAPYA DHUDHAKOSHI RURAL MUNICIPALITY	8	4	1	0	3	0
10305 THULUNG DHUDHA KOSHI RURAL MUNICIPALITY	3	0	1	0	2	0
10306 NECHA SALYAN RURAL MUNICIPALITY	1	1	0	0	0	0
10307 SOLU DHUDHAKUNDA MUNICIPALITY	3	3	0	0	0	0
10308 LIKHU PIKE RURAL MUNICIPALITY	1	1	0	0	0	0
Okhaldhunga District	40	19	3	11	7	0
10401 CHISHANKHU GADHI RURAL MUNICIPALITY	0	0	0	0	0	0
10402 SIDDHICHARAN MUNICIPALITY	12	7	2	2	1	0
10403 MOLUNG RURAL MUNICIPALITY	7	4	0	1	2	0
10404 KHIJI DEMBA RURAL MUNICIPALITY	8	3	0	5	0	0
10405 LIKHU RURAL MUNICIPALITY	11	3	1	3	4	0
10406 CHAMPADEVI RURAL MUNICIPALITY	0	0	0	0	0	0
10407 SUNKOSHI RURAL MUNICIPALITY	1	1	0	0	0	0
10408 MANEBHANJYANG RURAL MUNICIPALITY	1	1	0	0	0	0
Khotang District	43	12	2	16	13	0
10501 KEPILASGADHI RURAL MUNICIPALITY	8	1	0	2	5	0
10502 AISELUKHARKA RURAL MUNICIPALITY	2	2	0	0	0	0
10503 RAWA BESHI RURAL MUNICIPALITY	2	2	0	0	0	0
10504 HALESI TUWACHUNG MUNICIPALITY	0	0	0	0	0	0
10505 DIKTEL RUPAKOT MAJHUWAGADHI MUNICIPALITY	12	6	1	2	3	0
10506 SAKELA RURAL MUNICIPALITY	6	1	0	3	2	0
10507 DIPRUNG CHUICHUMMA RURAL MUNICIPALITY	2	0	0	1	1	0
10508 KHOTEHANG RURAL MUNICIPALITY	10	0	1	7	2	0
10509 JANTE DHUNGA RURAL MUNICIPALITY	0	0	0	0	0	0
10510 BARAHA POKHARI RURAL MUNICIPALITY	1	0	0	1	0	0
Bhojpur District	11	6	1	1	3	0
10601 SHADANANDA MUNICIPALITY	1	1	0	0	0	0
10602 SALPA SILICHHO RURAL MUNICIPALITY	0	0	0	0	0	0
10603 TEMKE MAIYUNG RURAL MUNICIPALITY	1	1	0	0	0	0
10604 BHOJPUR MUNICIPALITY	5	2	1	0	2	0
10605 ARUN RURAL MUNICIPALITY	0	0	0	0	0	0
10606 PAUWA DUNMA RURAL MUNICIPALITY	1	1	0	0	0	0
10607 RAMPRASAD RAI RURAL MUNICIPALITY	0	0	0	0	0	0
10608 HATUWAGADHI RURAL MUNICIPALITY	2	1	0	1	0	0
10609 AAMCHOWK RURAL MUNICIPALITY	1	0	0	0	1	0

1) NSIC stands for Nepal Standard Industrial Classification.

2) Includes "Not reported", "Unknown" and so on.

Table 2-1 Number of Establishments by Section of Industrial Classification and Working Hours per Day and Local Unit

District and Local Unit	Section of NSIC ¹⁾					
	B+D+E+F					
	Mining, Electricity, gas, Water supply & Construction					
	Working Hours per Day					
Total	Less than 8 Hours	8 to 10 Hours	11 to 12 Hours	13 Hours or more	Not Stated ²⁾	
Dhankuta District	61	46	7	5	3	0
10701 MAHALAXMI MUNICIPALITY	4	1	0	2	1	0
10702 PAKHRIBAS MUNICIPALITY	2	2	0	0	0	0
10703 CHHATHAR JORPATI RURAL MUNICIPALITY	1	1	0	0	0	0
10704 DHANKUTA MUNICIPALITY	20	9	7	3	1	0
10705 SAHIDBHUMI RURAL MUNICIPALITY	28	28	0	0	0	0
10706 SANGURIGADHI RURAL MUNICIPALITY	5	4	0	0	1	0
10707 CHAUBISE RURAL MUNICIPALITY	1	1	0	0	0	0
Terhathum District	69	43	15	10	1	0
10801 AATHARAI RURAL MUNICIPALITY	7	5	0	2	0	0
10802 PHEDAP RURAL MUNICIPALITY	12	10	1	0	1	0
10803 MENCHHAYAYEM RURAL MUNICIPALITY	4	3	0	1	0	0
10804 MYANGLUNG MUNICIPALITY	19	8	10	1	0	0
10805 LALIGURANS MUNICIPALITY	16	9	2	5	0	0
10806 CHHATHAR RURAL MUNICIPALITY	11	8	2	1	0	0
Panchthar District	63	32	10	9	12	0
10901 YANGBARAK RURAL MUNICIPALITY	6	0	3	0	3	0
10902 HILIHAN RURAL MUNICIPALITY	8	6	1	0	1	0
10903 FALELUNG RURAL MUNICIPALITY	20	13	1	4	2	0
10904 PHIDIM MUNICIPALITY	18	6	4	3	5	0
10905 FALGUNANDA RURAL MUNICIPALITY	3	0	0	2	1	0
10906 KUMMAYAK RURAL MUNICIPALITY	4	4	0	0	0	0
10907 TUMBEWA RURAL MUNICIPALITY	1	0	1	0	0	0
10908 MIKLAJUNG RURAL MUNICIPALITY	3	3	0	0	0	0
Ilam District	38	20	6	8	4	0
11001 MAI JOGMAI RURAL MUNICIPALITY	2	0	1	1	0	0
11002 SANDAKPUR RURAL MUNICIPALITY	1	0	0	0	1	0
11003 ILAM MUNICIPALITY	15	10	0	4	1	0
11004 DEUMAI MUNICIPALITY	0	0	0	0	0	0
11005 FAKFOKATHUM RURAL MUNICIPALITY	5	2	3	0	0	0
11006 MANGSEBUNG RURAL MUNICIPALITY	2	0	0	2	0	0
11007 CHULACHULI RURAL MUNICIPALITY	5	3	0	1	1	0
11008 MAI MUNICIPALITY	2	1	1	0	0	0
11009 SURYODAYA MUNICIPALITY	6	4	1	0	1	0
11010 RONG RURAL MUNICIPALITY	0	0	0	0	0	0
Jhapa District	93	54	23	9	6	1
11101 MECHINAGAR MUNICIPALITY	21	14	5	0	1	1
11102 BUDDHASHANTI RURAL MUNICIPALITY	14	12	0	2	0	0
11103 ARJUNDHARA MUNICIPALITY	9	4	3	1	1	0
11104 KANKAI MUNICIPALITY	5	5	0	0	0	0
11105 SHIVASATAKSHI MUNICIPALITY	2	1	0	1	0	0
11106 KAMAL RURAL MUNICIPALITY	1	1	0	0	0	0
11107 DAMAK MUNICIPALITY	12	5	4	2	1	0
11108 GAURADHA MUNICIPALITY	3	1	0	0	2	0
11109 GAURIGANJ RURAL MUNICIPALITY	1	0	0	0	1	0
11110 JHAPA RURAL MUNICIPALITY	0	0	0	0	0	0
11111 BARHADASHI RURAL MUNICIPALITY	2	1	1	0	0	0
11112 BIRTAMOD MUNICIPALITY	15	3	10	2	0	0
11113 HALDIBARI RURAL MUNICIPALITY	0	0	0	0	0	0
11114 BHADRAPUR MUNICIPALITY	7	6	0	1	0	0
11115 KACHANAKAWAL RURAL MUNICIPALITY	1	1	0	0	0	0

1) NSIC stands for Nepal Standard Industrial Classification.

2) Includes "Not reported", "Unknown" and so on.

Table 2-1 Number of Establishments by Section of Industrial Classification and Working Hours per Day and Local Unit

District and Local Unit	Section of NSIC ¹⁾					
	B+D+E+F					
	Mining, Electricity, gas, Water supply & Construction					
	Working Hours per Day					
Total	Less than 8 Hours	8 to 10 Hours	11 to 12 Hours	13 Hours or more	Not Stated ²⁾	
Morang District	97	32	41	18	6	0
11201 MIKLAJUNG RURAL MUNICIPALITY	2	1	0	1	0	0
11202 LETANG MUNICIPALITY	4	3	0	0	1	0
11203 KERABARI RURAL MUNICIPALITY	6	2	1	2	1	0
11204 SUNDARHARAICHA MUNICIPALITY	11	4	4	2	1	0
11205 BELBARI MUNICIPALITY	2	0	2	0	0	0
11206 KANEPOKHARI RURAL MUNICIPALITY	0	0	0	0	0	0
11207 PATHARI SHANISHCHARE MUNICIPALITY	0	0	0	0	0	0
11208 URLABARI MUNICIPALITY	3	1	2	0	0	0
11209 RATUWAMAI MUNICIPALITY	1	0	1	0	0	0
11210 SUNWARSHI MUNICIPALITY	3	3	0	0	0	0
11211 RANGELI MUNICIPALITY	2	1	0	0	1	0
11212 GRAMTHAN RURAL MUNICIPALITY	2	1	1	0	0	0
11213 BUDHIGANGA RURAL MUNICIPALITY	7	3	3	1	0	0
11214 BIRATNAGAR METROPOLITIAN CITY	51	12	26	12	1	0
11215 KATAHARI RURAL MUNICIPALITY	3	1	1	0	1	0
11216 DHANAPALTHAN RURAL MUNICIPALITY	0	0	0	0	0	0
11217 JAHADA RURAL MUNICIPALITY	0	0	0	0	0	0
Sunsari District	107	29	38	33	6	1
11301 DHARAN SUB-METROPOLITIAN CITY	47	15	18	14	0	0
11302 BARAHAKSHETRA MUNICIPALITY	2	2	0	0	0	0
11303 KOSHI RURAL MUNICIPALITY	2	0	0	1	1	0
11304 BHOKRAHA NARASINHA RURAL MUNICIPALITY	0	0	0	0	0	0
11305 RAMDHUNI MUNICIPALITY	2	0	1	1	0	0
11306 ITAHARI SUB-METROPOLITIAN CITY	21	3	10	5	3	0
11307 DUHABI MUNICIPALITY	12	1	7	3	0	1
11308 GADHI RURAL MUNICIPALITY	0	0	0	0	0	0
11309 INARUWA MUNICIPALITY	16	5	1	8	2	0
11310 HARINAGAR RURAL MUNICIPALITY	1	1	0	0	0	0
11311 DEWANGUNJ RURAL MUNICIPALITY	2	1	0	1	0	0
11312 BARJU RURAL MUNICIPALITY	2	1	1	0	0	0
Udayapur District	174	114	13	32	14	1
11401 BELAKA MUNICIPALITY	10	3	0	2	5	0
11402 CHAUDANDIGADHI MUNICIPALITY	13	10	2	1	0	0
11403 TRIYUGA MUNICIPALITY	91	68	7	11	4	1
11404 RAUTAMAI RURAL MUNICIPALITY	20	6	2	11	1	0
11405 LIMCHUNBUNG RURAL MUNICIPALITY	2	0	0	0	2	0
11406 TAPLI RURAL MUNICIPALITY	14	12	0	2	0	0
11407 KATARI MUNICIPALITY	17	11	1	4	1	0
11408 UDAYAPURGADHI RURAL MUNICIPALITY	7	4	1	1	1	0

1) NSIC stands for Nepal Standard Industrial Classification.

2) Includes "Not reported", "Unknown" and so on.

Table 2-1 Number of Establishments by Section of Industrial Classification and Working Hours per Day and Local Unit

District and Local Unit	Section of NSIC ¹⁾					
	G					
	Wholesale and Retail Trade					
	Working Hours per Day					
	Total	Less than 8 Hours	8 to 10 Hours	11 to 12 Hours	13 Hours or more	Not Stated ²⁾
Province 1						
Total	89,024	9,154	20,231	39,133	20,425	81
Metropolitan City	5,625	1,004	1,319	1,817	1,476	9
Sub-Metropolitan City	9,507	484	2,370	3,699	2,954	0
Municipality	49,779	4,678	11,884	22,620	10,540	57
Rural Municipality	24,113	2,988	4,658	10,997	5,455	15
101 Taplejung District						
Total	1,606	91	309	1,032	174	0
Municipality	666	28	107	445	86	0
Rural Municipality	940	63	202	587	88	0
102 Sankhuwasabha District						
Total	2,891	156	402	1,494	839	0
Municipality	2,240	115	273	1,182	670	0
Rural Municipality	651	41	129	312	169	0
103 Solukhumbu District						
Total	1,223	129	176	392	526	0
Municipality	314	16	16	92	190	0
Rural Municipality	909	113	160	300	336	0
104 Okhaldhunga District						
Total	2,151	191	249	891	820	0
Municipality	744	92	118	314	220	0
Rural Municipality	1,407	99	131	577	600	0
105 Khotang District						
Total	1,743	149	305	776	513	0
Municipality	855	54	104	370	327	0
Rural Municipality	888	95	201	406	186	0
106 Bhojpur District						
Total	1,724	128	228	857	510	1
Municipality	808	70	109	324	304	1
Rural Municipality	916	58	119	533	206	0
107 Dhankuta District						
Total	2,545	138	385	1,541	481	0
Municipality	1,630	84	271	982	293	0
Rural Municipality	915	54	114	559	188	0

1) NSIC stands for Nepal Standard Industrial Classification.

2) Includes "Not reported", "Unknown" and so on.

Table 2-1 Number of Establishments by Section of Industrial Classification and Working Hours per Day and Local Unit

District and Local Unit	Section of NSIC ¹⁾					
	G					
	Wholesale and Retail Trade					
	Working Hours per Day					
	Total	Less than 8 Hours	8 to 10 Hours	11 to 12 Hours	13 Hours or more	Not Stated ²⁾
108 Terhathum District						
Total	1,430	102	213	882	233	0
Municipality	855	53	136	540	126	0
Rural Municipality	575	49	77	342	107	0
109 Panchthar District						
Total	2,719	192	519	1,666	342	0
Municipality	891	30	86	616	159	0
Rural Municipality	1,828	162	433	1,050	183	0
110 Ilam District						
Total	4,955	710	1,624	2,218	403	0
Municipality	3,550	473	1,228	1,604	245	0
Rural Municipality	1,405	237	396	614	158	0
111 Jhapa District						
Total	22,330	2,421	6,765	9,281	3,861	2
Municipality	17,545	1,755	5,594	7,047	3,147	2
Rural Municipality	4,785	666	1,171	2,234	714	0
112 Morang District						
Total	20,344	2,728	4,525	7,994	5,081	16
Metropolitan City	5,625	1,004	1,319	1,817	1,476	9
Municipality	9,630	987	2,270	4,162	2,204	7
Rural Municipality	5,089	737	936	2,015	1,401	0
113 Sunsari District						
Total	17,443	1,742	3,784	6,770	5,093	54
Sub-Metropolitan City	9,507	484	2,370	3,699	2,954	0
Municipality	4,996	684	945	2,152	1,176	39
Rural Municipality	2,940	574	469	919	963	15
114 Udayapur District						
Total	5,920	277	747	3,339	1,549	8
Municipality	5,055	237	627	2,790	1,393	8
Rural Municipality	865	40	120	549	156	0

1) NSIC stands for Nepal Standard Industrial Classification.

2) Includes "Not reported", "Unknown" and so on.

Table 2-1 Number of Establishments by Section of Industrial Classification and Working Hours per Day and Local Unit

District and Local Unit	Section of NSIC ¹⁾					
	G					
	Wholesale and Retail Trade					
	Working Hours per Day					
	Total	Less than 8 Hours	8 to 10 Hours	11 to 12 Hours	13 Hours or more	Not Stated ²⁾
Taplejung District	1,606	91	309	1,032	174	0
10101 PHAKTANLUNG RURAL MUNICIPALITY	128	3	18	95	12	0
10102 MIKWAKHOLA RURAL MUNICIPALITY	78	1	3	69	5	0
10103 MERINGDEN RURAL MUNICIPALITY	142	19	24	78	21	0
10104 MAIWAKHOLA RURAL MUNICIPALITY	102	6	16	66	14	0
10105 AATHARAI TRIBENI RURAL MUNICIPALITY	118	9	37	61	11	0
10106 PHUNGLING MUNICIPALITY	666	28	107	445	86	0
10107 PATHIBHARA YANGBARAK RURAL MUNICIPALITY	126	5	19	87	15	0
10108 SIRIJANGA RURAL MUNICIPALITY	168	8	62	93	5	0
10109 SIDINGBA RURAL MUNICIPALITY	78	12	23	38	5	0
Sankhuwasabha District	2,891	156	402	1,494	839	0
10201 BHOTKHOLA RURAL MUNICIPALITY	85	2	15	58	10	0
10202 MAKALU RURAL MUNICIPALITY	215	8	17	105	85	0
10203 SILICHONG RURAL MUNICIPALITY	143	24	74	32	13	0
10204 CHICHILA RURAL MUNICIPALITY	86	3	18	36	29	0
10205 SABHAPOKHARI RURAL MUNICIPALITY	122	4	5	81	32	0
10206 KHANDABARI MUNICIPALITY	970	24	90	486	370	0
10207 PANCHAKHAPAN MUNICIPALITY	297	19	56	136	86	0
10208 CHAINAPUR MUNICIPALITY	524	44	55	290	135	0
10209 MADI MUNICIPALITY	195	16	24	131	24	0
10210 DHARMADEVI MUNICIPALITY	254	12	48	139	55	0
Solukhumbu District	1,223	129	176	392	526	0
10301 KHUMBU PASANGLHAMU RURAL MUNICIPALITY	128	6	7	44	71	0
10302 MAHAKULUNG RURAL MUNICIPALITY	182	52	27	72	31	0
10303 SOTANG RURAL MUNICIPALITY	118	7	23	39	49	0
10304 MAPYA DHUDHAKOSHI RURAL MUNICIPALITY	86	2	10	28	46	0
10305 THULUNG DHUDHA KOSHI RURAL MUNICIPALITY	204	30	69	68	37	0
10306 NECHA SALYAN RURAL MUNICIPALITY	141	12	18	25	86	0
10307 SOLU DHUDHAKUNDA MUNICIPALITY	314	16	16	92	190	0
10308 LIKHU PIKE RURAL MUNICIPALITY	50	4	6	24	16	0
Okhaldhunga District	2,151	191	249	891	820	0
10401 CHISHANKHU GADHI RURAL MUNICIPALITY	158	7	19	57	75	0
10402 SIDDHICHARAN MUNICIPALITY	744	92	118	314	220	0
10403 MOLUNG RURAL MUNICIPALITY	234	34	16	78	106	0
10404 KHIJI DEMBA RURAL MUNICIPALITY	215	14	27	128	46	0
10405 LIKHU RURAL MUNICIPALITY	163	4	9	96	54	0
10406 CHAMPADEVI RURAL MUNICIPALITY	146	2	19	60	65	0
10407 SUNKOSHI RURAL MUNICIPALITY	213	13	13	59	128	0
10408 MANEBHANJYANG RURAL MUNICIPALITY	278	25	28	99	126	0
Khotang District	1,743	149	305	776	513	0
10501 KEPILASGADHI RURAL MUNICIPALITY	62	9	9	24	20	0
10502 AISELUKHARKA RURAL MUNICIPALITY	152	22	20	72	38	0
10503 RAWA BESHI RURAL MUNICIPALITY	94	3	7	27	57	0
10504 HALESI TUWACHUNG MUNICIPALITY	251	9	31	107	104	0
10505 DIKTEL RUPAKOT MAJHUWAGADHI MUNICIPALITY	604	45	73	263	223	0
10506 SAKELA RURAL MUNICIPALITY	76	13	32	22	9	0
10507 DIPRUNG CHUICHUMMA RURAL MUNICIPALITY	188	22	53	88	25	0
10508 KHOTEHANG RURAL MUNICIPALITY	137	10	22	85	20	0
10509 JANTE DHUNGA RURAL MUNICIPALITY	90	13	31	42	4	0
10510 BARAHA POKHARI RURAL MUNICIPALITY	89	3	27	46	13	0
Bhojpur District	1,724	128	228	857	510	1
10601 SHADANANDA MUNICIPALITY	298	36	58	159	44	1
10602 SALPA SILICHHO RURAL MUNICIPALITY	130	2	38	44	46	0
10603 TEMKE MAIYUNG RURAL MUNICIPALITY	138	6	3	68	61	0
10604 BHOJPUR MUNICIPALITY	510	34	51	165	260	0
10605 ARUN RURAL MUNICIPALITY	112	8	17	64	23	0
10606 PAUWA DUNMA RURAL MUNICIPALITY	135	6	11	117	1	0
10607 RAMPRASAD RAI RURAL MUNICIPALITY	124	21	21	50	32	0
10608 HATUWAGADHI RURAL MUNICIPALITY	130	3	11	83	33	0
10609 AAMCHOWK RURAL MUNICIPALITY	147	12	18	107	10	0

1) NSIC stands for Nepal Standard Industrial Classification.

2) Includes "Not reported", "Unknown" and so on.

Table 2-1 Number of Establishments by Section of Industrial Classification and Working Hours per Day and Local Unit

District and Local Unit	Section of NSIC ¹⁾					
	G					
	Wholesale and Retail Trade					
	Working Hours per Day					
	Total	Less than 8 Hours	8 to 10 Hours	11 to 12 Hours	13 Hours or more	Not Stated ²⁾
Dhankuta District	2,545	138	385	1,541	481	0
10701 MAHALAXMI MUNICIPALITY	319	16	20	195	88	0
10702 PAKHRIBAS MUNICIPALITY	305	22	52	153	78	0
10703 CHHATHAR JORPATI RURAL MUNICIPALITY	277	22	31	150	74	0
10704 DHANKUTA MUNICIPALITY	1,006	46	199	634	127	0
10705 SAHIDBHUMI RURAL MUNICIPALITY	159	15	16	111	17	0
10706 SANGURIGADHI RURAL MUNICIPALITY	212	11	35	116	50	0
10707 CHAUBISE RURAL MUNICIPALITY	267	6	32	182	47	0
Terhathum District	1,430	102	213	882	233	0
10801 AATHARAI RURAL MUNICIPALITY	172	7	30	83	52	0
10802 PHEDAP RURAL MUNICIPALITY	149	5	27	106	11	0
10803 MENCHHAYAYEM RURAL MUNICIPALITY	91	5	8	46	32	0
10804 MYANGLUNG MUNICIPALITY	582	35	85	377	85	0
10805 LALIGURANS MUNICIPALITY	273	18	51	163	41	0
10806 CHHATHAR RURAL MUNICIPALITY	163	32	12	107	12	0
Panchthar District	2,719	192	519	1,666	342	0
10901 YANGBARAK RURAL MUNICIPALITY	322	22	85	180	35	0
10902 HILIHAN RURAL MUNICIPALITY	268	12	87	149	20	0
10903 FALELUNG RURAL MUNICIPALITY	233	50	61	91	31	0
10904 PHIDIM MUNICIPALITY	891	30	86	616	159	0
10905 FALGUNANDA RURAL MUNICIPALITY	283	3	35	221	24	0
10906 KUMMAYAK RURAL MUNICIPALITY	184	30	24	73	57	0
10907 TUMBEWA RURAL MUNICIPALITY	138	23	59	54	2	0
10908 MIKLAJUNG RURAL MUNICIPALITY	400	22	82	282	14	0
Ilam District	4,955	710	1,624	2,218	403	0
11001 MAI JOGMAI RURAL MUNICIPALITY	233	45	39	144	5	0
11002 SANDAKPUR RURAL MUNICIPALITY	213	55	77	61	20	0
11003 ILAM MUNICIPALITY	1,378	147	398	681	152	0
11004 DEUMAI MUNICIPALITY	489	56	141	268	24	0
11005 FAKFOKATHUM RURAL MUNICIPALITY	252	65	119	60	8	0
11006 MANGSEBUNG RURAL MUNICIPALITY	221	14	51	141	15	0
11007 CHULACHULI RURAL MUNICIPALITY	250	10	39	133	68	0
11008 MAI MUNICIPALITY	437	51	194	177	15	0
11009 SURYODAYA MUNICIPALITY	1,246	219	495	478	54	0
11010 RONG RURAL MUNICIPALITY	236	48	71	75	42	0
Jhapa District	22,330	2,421	6,765	9,281	3,861	2
11101 MECHINAGAR MUNICIPALITY	3,365	395	1,059	1,297	612	2
11102 BUDDHASHANTI RURAL MUNICIPALITY	1,154	71	318	661	104	0
11103 ARJUNDHARA MUNICIPALITY	1,552	142	423	702	285	0
11104 KANKAI MUNICIPALITY	1,421	226	478	502	215	0
11105 SHIVASATAKSHI MUNICIPALITY	1,264	127	330	614	193	0
11106 KAMAL RURAL MUNICIPALITY	746	52	135	399	160	0
11107 DAMAK MUNICIPALITY	3,287	100	824	1,597	766	0
11108 GAURADHA MUNICIPALITY	1,103	230	331	386	156	0
11109 GAURIGANJ RURAL MUNICIPALITY	587	78	172	230	107	0
11110 JHAPA RURAL MUNICIPALITY	460	38	122	238	62	0
11111 BARHADASHI RURAL MUNICIPALITY	566	94	174	220	78	0
11112 BIRTAMOD MUNICIPALITY	3,885	336	1,723	1,182	644	0
11113 HALDIBARI RURAL MUNICIPALITY	613	163	122	238	90	0
11114 BHADRAPUR MUNICIPALITY	1,668	199	426	767	276	0
11115 KACHANAKAWAL RURAL MUNICIPALITY	659	170	128	248	113	0

1) NSIC stands for Nepal Standard Industrial Classification.

2) Includes "Not reported", "Unknown" and so on.

Table 2-1 Number of Establishments by Section of Industrial Classification and Working Hours per Day and Local Unit

District and Local Unit	Section of NSIC ¹⁾						Not Stated ²⁾
	G						
	Wholesale and Retail Trade						
	Working Hours per Day						
Total	Less than 8 Hours	8 to 10 Hours	11 to 12 Hours	13 Hours or more			
Morang District	20,344	2,728	4,525	7,994	5,081	16	
11201 MIKLAJUNG RURAL MUNICIPALITY	540	35	160	298	47	0	
11202 LETANG MUNICIPALITY	606	22	90	318	169	7	
11203 KERABARI RURAL MUNICIPALITY	665	22	137	340	166	0	
11204 SUNDARHARAICHA MUNICIPALITY	1,828	71	371	848	538	0	
11205 BELBARI MUNICIPALITY	1,758	250	463	716	329	0	
11206 KANEPOKHARI RURAL MUNICIPALITY	655	51	143	342	119	0	
11207 PATHARI SHANISHCHARE MUNICIPALITY	1,458	119	310	739	290	0	
11208 URLABARI MUNICIPALITY	1,708	90	500	759	359	0	
11209 RATUWAMAI MUNICIPALITY	930	158	298	281	193	0	
11210 SUNWARSHI MUNICIPALITY	527	55	119	234	119	0	
11211 RANGELI MUNICIPALITY	815	222	119	267	207	0	
11212 GRAMTHAN RURAL MUNICIPALITY	649	88	68	282	211	0	
11213 BUDHIGANGA RURAL MUNICIPALITY	902	237	87	283	295	0	
11214 BIRATNAGAR METROPOLITIAN CITY	5,625	1,004	1,319	1,817	1,476	9	
11215 KATAHARI RURAL MUNICIPALITY	653	192	120	133	208	0	
11216 DHANAPALTHAN RURAL MUNICIPALITY	595	46	180	209	160	0	
11217 JAHADA RURAL MUNICIPALITY	430	66	41	128	195	0	
Sunsari District	17,443	1,742	3,784	6,770	5,093	54	
11301 DHARAN SUB-METROPOLITIAN CITY	4,569	181	938	1,913	1,537	0	
11302 BARAHAKSHETRA MUNICIPALITY	1,188	86	189	487	424	2	
11303 KOSHI RURAL MUNICIPALITY	611	178	80	139	213	1	
11304 BHOKRAHA NARASINHA RURAL MUNICIPALITY	441	75	39	90	225	12	
11305 RAMDHUNI MUNICIPALITY	1,197	122	268	509	297	1	
11306 ITAHARI SUB-METROPOLITIAN CITY	4,938	303	1,432	1,786	1,417	0	
11307 DUHABI MUNICIPALITY	1,233	221	315	464	225	8	
11308 GADHI RURAL MUNICIPALITY	381	16	54	186	123	2	
11309 INARUWA MUNICIPALITY	1,378	255	173	692	230	28	
11310 HARINAGAR RURAL MUNICIPALITY	540	108	191	181	60	0	
11311 DEWANGUNJ RURAL MUNICIPALITY	395	47	50	176	122	0	
11312 BARJU RURAL MUNICIPALITY	572	150	55	147	220	0	
Udayapur District	5,920	277	747	3,339	1,549	8	
11401 BELAKA MUNICIPALITY	789	33	162	476	118	0	
11402 CHAUDANDIGADHI MUNICIPALITY	903	21	107	428	347	0	
11403 TRIYUGA MUNICIPALITY	2,170	159	294	1,008	701	8	
11404 RAUTAMAI RURAL MUNICIPALITY	268	17	37	111	103	0	
11405 LIMCHUNBUNG RURAL MUNICIPALITY	113	6	35	60	12	0	
11406 TAPLI RURAL MUNICIPALITY	158	6	14	131	7	0	
11407 KATARI MUNICIPALITY	1,193	24	64	878	227	0	
11408 UDAYAPURGADHI RURAL MUNICIPALITY	326	11	34	247	34	0	

1) NSIC stands for Nepal Standard Industrial Classification.

2) Includes "Not reported", "Unknown" and so on.

Table 2-1 Number of Establishments by Section of Industrial Classification and Working Hours per Day and Local Unit

District and Local Unit	Section of NSIC ¹⁾					
	H+J					
	Transportation and Storage, Information and Communication					
	Working Hours per Day					
	Total	Less than 8 Hours	8 to 10 Hours	11 to 12 Hours	13 Hours or more	Not Stated ²⁾
Province 1						
Total	1,068	563	207	140	158	0
Metropolitan City	89	12	41	17	19	0
Sub-Metropolitan City	128	24	43	28	33	0
Municipality	477	220	94	81	82	0
Rural Municipality	374	307	29	14	24	0
101 Taplejung District						
Total	62	48	2	4	8	0
Municipality	13	5	1	3	4	0
Rural Municipality	49	43	1	1	4	0
102 Sankhuwasabha District						
Total	36	28	0	2	6	0
Municipality	29	21	0	2	6	0
Rural Municipality	7	7	0	0	0	0
103 Solukhumbu District						
Total	30	22	1	2	5	0
Municipality	6	4	0	1	1	0
Rural Municipality	24	18	1	1	4	0
104 Okhaldhunga District						
Total	49	31	2	3	13	0
Municipality	18	4	1	2	11	0
Rural Municipality	31	27	1	1	2	0
105 Khotang District						
Total	77	68	2	5	2	0
Municipality	29	21	2	4	2	0
Rural Municipality	48	47	0	1	0	0
106 Bhojpur District						
Total	38	34	0	1	3	0
Municipality	12	8	0	1	3	0
Rural Municipality	26	26	0	0	0	0
107 Dhankuta District						
Total	54	38	4	2	10	0
Municipality	31	21	4	2	4	0
Rural Municipality	23	17	0	0	6	0

1) NSIC stands for Nepal Standard Industrial Classification.

2) Includes "Not reported", "Unknown" and so on.

Table 2-1 Number of Establishments by Section of Industrial Classification and Working Hours per Day and Local Unit

District and Local Unit	Section of NSIC ¹⁾					
	H+J					
	Transportation and Storage, Information and Communication					
	Working Hours per Day					
	Total	Less than 8 Hours	8 to 10 Hours	11 to 12 Hours	13 Hours or more	Not Stated ²⁾
108 Terhathum District						
Total	37	27	2	2	6	0
Municipality	14	8	1	2	3	0
Rural Municipality	23	19	1	0	3	0
109 Panchthar District						
Total	45	30	1	5	9	0
Municipality	18	6	1	4	7	0
Rural Municipality	27	24	0	1	2	0
110 Ilam District						
Total	51	33	7	4	7	0
Municipality	36	19	6	4	7	0
Rural Municipality	15	14	1	0	0	0
111 Jhapa District						
Total	176	64	58	41	13	0
Municipality	151	46	56	36	13	0
Rural Municipality	25	18	2	5	0	0
112 Morang District						
Total	170	45	68	27	30	0
Metropolitan City	89	12	41	17	19	0
Municipality	40	15	9	7	9	0
Rural Municipality	41	18	18	3	2	0
113 Sunsari District						
Total	180	55	55	32	38	0
Sub-Metropolitan City	128	24	43	28	33	0
Municipality	33	17	9	3	4	0
Rural Municipality	19	14	3	1	1	0
114 Udayapur District						
Total	63	40	5	10	8	0
Municipality	47	25	4	10	8	0
Rural Municipality	16	15	1	0	0	0

1) NSIC stands for Nepal Standard Industrial Classification.

2) Includes "Not reported", "Unknown" and so on.

Table 2-1 Number of Establishments by Section of Industrial Classification and Working Hours per Day and Local Unit

District and Local Unit	Section of NSIC ¹⁾					
	H+J					
	Transportation and Storage, Information and Communication					
	Working Hours per Day					
Total	Less than 8 Hours	8 to 10 Hours	11 to 12 Hours	13 Hours or more	Not Stated ²⁾	
Taplejung District	62	48	2	4	8	0
10101 PHAKTANLUNG RURAL MUNICIPALITY	7	7	0	0	0	0
10102 MIKWAKHOLA RURAL MUNICIPALITY	5	4	1	0	0	0
10103 MERINGDEN RURAL MUNICIPALITY	4	4	0	0	0	0
10104 MAIWAKHOLA RURAL MUNICIPALITY	3	3	0	0	0	0
10105 AATHARAI TRIBENI RURAL MUNICIPALITY	5	5	0	0	0	0
10106 PHUNGLING MUNICIPALITY	13	5	1	3	4	0
10107 PATHIBHARA YANGBARAK RURAL MUNICIPALITY	8	7	0	1	0	0
10108 SIRIJANGA RURAL MUNICIPALITY	10	6	0	0	4	0
10109 SIDINGBA RURAL MUNICIPALITY	7	7	0	0	0	0
Sankhuwasabha District	36	28	0	2	6	0
10201 BHOTKHOLA RURAL MUNICIPALITY	1	1	0	0	0	0
10202 MAKALU RURAL MUNICIPALITY	3	3	0	0	0	0
10203 SILICHONG RURAL MUNICIPALITY	3	3	0	0	0	0
10204 CHICHILA RURAL MUNICIPALITY	0	0	0	0	0	0
10205 SABHAPOKHARI RURAL MUNICIPALITY	0	0	0	0	0	0
10206 KHANDABARI MUNICIPALITY	12	6	0	1	5	0
10207 PANCHAKHAPAN MUNICIPALITY	2	2	0	0	0	0
10208 CHAINAPUR MUNICIPALITY	7	6	0	1	0	0
10209 MADI MUNICIPALITY	3	3	0	0	0	0
10210 DHARMADEVI MUNICIPALITY	5	4	0	0	1	0
Solukhumbu District	30	22	1	2	5	0
10301 KHUMBU PASANGLHAMU RURAL MUNICIPALITY	7	3	1	1	2	0
10302 MAHAKULUNG RURAL MUNICIPALITY	2	2	0	0	0	0
10303 SOTANG RURAL MUNICIPALITY	2	2	0	0	0	0
10304 MAPYA DHUDHAKOSHI RURAL MUNICIPALITY	3	3	0	0	0	0
10305 THULUNG DHUDHA KOSHI RURAL MUNICIPALITY	6	4	0	0	2	0
10306 NECHA SALYAN RURAL MUNICIPALITY	3	3	0	0	0	0
10307 SOLU DHUDHAKUNDA MUNICIPALITY	6	4	0	1	1	0
10308 LIKHU PIKE RURAL MUNICIPALITY	1	1	0	0	0	0
Okhaldhunga District	49	31	2	3	13	0
10401 CHISHANKHU GADHI RURAL MUNICIPALITY	5	5	0	0	0	0
10402 SIDDHICHARAN MUNICIPALITY	18	4	1	2	11	0
10403 MOLUNG RURAL MUNICIPALITY	3	3	0	0	0	0
10404 KHIJI DEMBA RURAL MUNICIPALITY	6	2	1	1	2	0
10405 LIKHU RURAL MUNICIPALITY	4	4	0	0	0	0
10406 CHAMPADEVI RURAL MUNICIPALITY	5	5	0	0	0	0
10407 SUNKOSHI RURAL MUNICIPALITY	3	3	0	0	0	0
10408 MANEBHANJYANG RURAL MUNICIPALITY	5	5	0	0	0	0
Khotang District	77	68	2	5	2	0
10501 KEPILASGADHI RURAL MUNICIPALITY	7	7	0	0	0	0
10502 AISELUKHARKA RURAL MUNICIPALITY	6	6	0	0	0	0
10503 RAWA BESHI RURAL MUNICIPALITY	5	4	0	1	0	0
10504 HALESI TUWACHUNG MUNICIPALITY	11	11	0	0	0	0
10505 DIKTEL RUPAKOT MAJHUWAGADHI MUNICIPALITY	18	10	2	4	2	0
10506 SAKELA RURAL MUNICIPALITY	2	2	0	0	0	0
10507 DIPRUNG CHUICHUMMA RURAL MUNICIPALITY	7	7	0	0	0	0
10508 KHOTEHANG RURAL MUNICIPALITY	9	9	0	0	0	0
10509 JANTE DHUNGA RURAL MUNICIPALITY	6	6	0	0	0	0
10510 BARAHA POKHARI RURAL MUNICIPALITY	6	6	0	0	0	0
Bhojpur District	38	34	0	1	3	0
10601 SHADANANDA MUNICIPALITY	2	2	0	0	0	0
10602 SALPA SILICHHO RURAL MUNICIPALITY	0	0	0	0	0	0
10603 TEMKE MAIYUNG RURAL MUNICIPALITY	2	2	0	0	0	0
10604 BHOJPUR MUNICIPALITY	10	6	0	1	3	0
10605 ARUN RURAL MUNICIPALITY	4	4	0	0	0	0
10606 PAUWA DUNMA RURAL MUNICIPALITY	5	5	0	0	0	0
10607 RAMPRASAD RAI RURAL MUNICIPALITY	7	7	0	0	0	0
10608 HATUWAGADHI RURAL MUNICIPALITY	2	2	0	0	0	0
10609 AAMCHOWK RURAL MUNICIPALITY	6	6	0	0	0	0

1) NSIC stands for Nepal Standard Industrial Classification.

2) Includes "Not reported ", "Unknown" and so on.

Table 2-1 Number of Establishments by Section of Industrial Classification and Working Hours per Day and Local Unit

District and Local Unit	Section of NSIC ¹⁾					
	H+J					
	Transportation and Storage, Information and Communication					
	Working Hours per Day					
Total	Less than 8 Hours	8 to 10 Hours	11 to 12 Hours	13 Hours or more	Not Stated ²⁾	
Dhankuta District	54	38	4	2	10	0
10701 MAHALAXMI MUNICIPALITY	1	1	0	0	0	0
10702 PAKHRIBAS MUNICIPALITY	5	5	0	0	0	0
10703 CHHATHAR JORPATI RURAL MUNICIPALITY	2	2	0	0	0	0
10704 DHANKUTA MUNICIPALITY	25	15	4	2	4	0
10705 SAHIDBHUMI RURAL MUNICIPALITY	3	3	0	0	0	0
10706 SANGURIGADHI RURAL MUNICIPALITY	12	7	0	0	5	0
10707 CHAUBISE RURAL MUNICIPALITY	6	5	0	0	1	0
Terhathum District	37	27	2	2	6	0
10801 AATHARAI RURAL MUNICIPALITY	13	9	1	0	3	0
10802 PHEDAP RURAL MUNICIPALITY	2	2	0	0	0	0
10803 MENCHHAYAYEM RURAL MUNICIPALITY	3	3	0	0	0	0
10804 MYANGLUNG MUNICIPALITY	8	5	1	1	1	0
10805 LALIGURANS MUNICIPALITY	6	3	0	1	2	0
10806 CHHATHAR RURAL MUNICIPALITY	5	5	0	0	0	0
Panchthar District	45	30	1	5	9	0
10901 YANGBARAK RURAL MUNICIPALITY	6	5	0	0	1	0
10902 HILIHAN RURAL MUNICIPALITY	2	2	0	0	0	0
10903 FALELUNG RURAL MUNICIPALITY	4	4	0	0	0	0
10904 PHIDIM MUNICIPALITY	18	6	1	4	7	0
10905 FALGUNANDA RURAL MUNICIPALITY	5	5	0	0	0	0
10906 KUMMAYAK RURAL MUNICIPALITY	4	4	0	0	0	0
10907 TUMBEWA RURAL MUNICIPALITY	1	1	0	0	0	0
10908 MIKLAJUNG RURAL MUNICIPALITY	5	3	0	1	1	0
Ilam District	51	33	7	4	7	0
11001 MAI JOGMAI RURAL MUNICIPALITY	3	2	1	0	0	0
11002 SANDAKPUR RURAL MUNICIPALITY	2	2	0	0	0	0
11003 ILAM MUNICIPALITY	14	6	3	3	2	0
11004 DEUMAI MUNICIPALITY	5	3	0	1	1	0
11005 FAKFOKATHUM RURAL MUNICIPALITY	2	2	0	0	0	0
11006 MANGSEBUNG RURAL MUNICIPALITY	3	3	0	0	0	0
11007 CHULACHULI RURAL MUNICIPALITY	1	1	0	0	0	0
11008 MAI MUNICIPALITY	3	1	2	0	0	0
11009 SURYODAYA MUNICIPALITY	14	9	1	0	4	0
11010 RONG RURAL MUNICIPALITY	4	4	0	0	0	0
Jhapa District	176	64	58	41	13	0
11101 MECHINAGAR MUNICIPALITY	22	10	5	4	3	0
11102 BUDDHASHANTI RURAL MUNICIPALITY	4	2	0	2	0	0
11103 ARJUNDHARA MUNICIPALITY	6	2	2	2	0	0
11104 KANKAI MUNICIPALITY	8	4	2	1	1	0
11105 SHIVASATAKSHI MUNICIPALITY	8	4	2	2	0	0
11106 KAMAL RURAL MUNICIPALITY	5	3	0	2	0	0
11107 DAMAK MUNICIPALITY	30	4	13	7	6	0
11108 GAURADHA MUNICIPALITY	5	4	0	0	1	0
11109 GAURIGANJ RURAL MUNICIPALITY	0	0	0	0	0	0
11110 JHAPA RURAL MUNICIPALITY	3	3	0	0	0	0
11111 BARHADASHI RURAL MUNICIPALITY	4	3	1	0	0	0
11112 BIRTAMOD MUNICIPALITY	59	11	31	16	1	0
11113 HALDIBARI RURAL MUNICIPALITY	4	3	1	0	0	0
11114 BHADRAPUR MUNICIPALITY	13	7	1	4	1	0
11115 KACHANAKAWAL RURAL MUNICIPALITY	5	4	0	1	0	0

1) NSIC stands for Nepal Standard Industrial Classification.

2) Includes "Not reported", "Unknown" and so on.

Table 2-1 Number of Establishments by Section of Industrial Classification and Working Hours per Day and Local Unit

District and Local Unit	Section of NSIC ¹⁾					
	H+J					
	Transportation and Storage, Information and Communication					
	Working Hours per Day					
Total	Less than 8 Hours	8 to 10 Hours	11 to 12 Hours	13 Hours or more	Not Stated ²⁾	
Morang District	170	45	68	27	30	0
11201 MIKLAJUNG RURAL MUNICIPALITY	0	0	0	0	0	0
11202 LETANG MUNICIPALITY	4	3	1	0	0	0
11203 KERABARI RURAL MUNICIPALITY	7	6	1	0	0	0
11204 SUNDARHARAICHA MUNICIPALITY	9	1	2	4	2	0
11205 BELBARI MUNICIPALITY	3	1	1	1	0	0
11206 KANEPOKHARI RURAL MUNICIPALITY	1	0	1	0	0	0
11207 PATHARI SHANISHCHARE MUNICIPALITY	7	4	0	1	2	0
11208 URLABARI MUNICIPALITY	11	2	4	1	4	0
11209 RATUWAMAI MUNICIPALITY	2	1	0	0	1	0
11210 SUNWARSHI MUNICIPALITY	2	1	1	0	0	0
11211 RANGELI MUNICIPALITY	2	2	0	0	0	0
11212 GRAMTHAN RURAL MUNICIPALITY	6	5	0	0	1	0
11213 BUDHIGANGA RURAL MUNICIPALITY	23	3	16	3	1	0
11214 BIRATNAGAR METROPOLITIAN CITY	89	12	41	17	19	0
11215 KATAHARI RURAL MUNICIPALITY	1	1	0	0	0	0
11216 DHANAPALTHAN RURAL MUNICIPALITY	3	3	0	0	0	0
11217 JAHADA RURAL MUNICIPALITY	0	0	0	0	0	0
Sunsari District	180	55	55	32	38	0
11301 DHARAN SUB-METROPOLITIAN CITY	53	11	19	16	7	0
11302 BARAHAKSHETRA MUNICIPALITY	7	3	2	0	2	0
11303 KOSHI RURAL MUNICIPALITY	2	1	0	0	1	0
11304 BHOKRAHA NARASINHA RURAL MUNICIPALITY	1	1	0	0	0	0
11305 RAMDHUNI MUNICIPALITY	6	3	2	0	1	0
11306 ITAHARI SUB-METROPOLITIAN CITY	75	13	24	12	26	0
11307 DUHABI MUNICIPALITY	8	4	1	2	1	0
11308 GADHI RURAL MUNICIPALITY	5	3	1	1	0	0
11309 INARUWA MUNICIPALITY	12	7	4	1	0	0
11310 HARINAGAR RURAL MUNICIPALITY	4	4	0	0	0	0
11311 DEWANGUNJ RURAL MUNICIPALITY	3	3	0	0	0	0
11312 BARJU RURAL MUNICIPALITY	4	2	2	0	0	0
Udayapur District	63	40	5	10	8	0
11401 BELAKA MUNICIPALITY	1	1	0	0	0	0
11402 CHAUDANDIGADHI MUNICIPALITY	5	3	0	1	1	0
11403 TRIYUGA MUNICIPALITY	27	13	4	5	5	0
11404 RAUTAMAI RURAL MUNICIPALITY	5	5	0	0	0	0
11405 LIMCHUNBUNG RURAL MUNICIPALITY	5	4	1	0	0	0
11406 TAPLI RURAL MUNICIPALITY	4	4	0	0	0	0
11407 KATARI MUNICIPALITY	14	8	0	4	2	0
11408 UDAYAPURGADHI RURAL MUNICIPALITY	2	2	0	0	0	0

1) NSIC stands for Nepal Standard Industrial Classification.

2) Includes "Not reported", "Unknown" and so on.

Table 2-1 Number of Establishments by Section of Industrial Classification and Working Hours per Day and Local Unit

District and Local Unit	Section of NSIC ¹⁾					
	I					
	Accommodation and Food Service					
	Working Hours per Day					
	Total	Less than 8 Hours	8 to 10 Hours	11 to 12 Hours	13 Hours or more	Not Stated ²⁾
Province 1						
Total	24,269	2,011	2,573	7,710	11,950	25
Metropolitan City	1,731	182	176	436	934	3
Sub-Metropolitan City	3,090	241	295	800	1,753	1
Municipality	13,643	1,054	1,505	4,486	6,578	20
Rural Municipality	5,805	534	597	1,988	2,685	1
101 Taplejung District						
Total	457	16	37	200	204	0
Municipality	310	9	20	142	139	0
Rural Municipality	147	7	17	58	65	0
102 Sankhuwasabha District						
Total	634	44	37	134	419	0
Municipality	531	30	29	113	359	0
Rural Municipality	103	14	8	21	60	0
103 Solukhumbu District						
Total	1,212	53	86	258	815	0
Municipality	348	17	7	78	246	0
Rural Municipality	864	36	79	180	569	0
104 Okhaldhunga District						
Total	483	28	38	104	313	0
Municipality	195	4	8	37	146	0
Rural Municipality	288	24	30	67	167	0
105 Khotang District						
Total	487	16	31	145	295	0
Municipality	318	6	13	68	231	0
Rural Municipality	169	10	18	77	64	0
106 Bhojpur District						
Total	468	15	25	153	274	1
Municipality	296	11	15	78	192	0
Rural Municipality	172	4	10	75	82	1
107 Dhankuta District						
Total	1,070	63	91	415	501	0
Municipality	700	52	77	265	306	0
Rural Municipality	370	11	14	150	195	0

1) NSIC stands for Nepal Standard Industrial Classification.

2) Includes "Not reported", "Unknown" and so on.

Table 2-1 Number of Establishments by Section of Industrial Classification and Working Hours per Day and Local Unit

District and Local Unit	Section of NSIC ¹⁾					
	I					
	Accommodation and Food Service					
	Working Hours per Day					
	Total	Less than 8 Hours	8 to 10 Hours	11 to 12 Hours	13 Hours or more	Not Stated ²⁾
108 Terhathum District						
Total	330	15	22	168	125	0
Municipality	229	9	18	112	90	0
Rural Municipality	101	6	4	56	35	0
109 Panchthar District						
Total	615	25	53	283	254	0
Municipality	267	12	10	91	154	0
Rural Municipality	348	13	43	192	100	0
110 Ilam District						
Total	1,464	140	313	575	436	0
Municipality	1,127	100	232	444	351	0
Rural Municipality	337	40	81	131	85	0
111 Jhapa District						
Total	6,045	559	749	2,053	2,680	4
Municipality	4,877	424	617	1,600	2,232	4
Rural Municipality	1,168	135	132	453	448	0
112 Morang District						
Total	5,134	486	527	1,522	2,595	4
Metropolitan City	1,731	182	176	436	934	3
Municipality	2,332	199	251	759	1,122	1
Rural Municipality	1,071	105	100	327	539	0
113 Sunsari District						
Total	4,828	512	491	1,294	2,516	15
Sub-Metropolitan City	3,090	241	295	800	1,753	1
Municipality	1,156	143	138	336	525	14
Rural Municipality	582	128	58	158	238	0
114 Udayapur District						
Total	1,042	39	73	406	523	1
Municipality	957	38	70	363	485	1
Rural Municipality	85	1	3	43	38	0

1) NSIC stands for Nepal Standard Industrial Classification.

2) Includes "Not reported", "Unknown" and so on.

Table 2-1 Number of Establishments by Section of Industrial Classification and Working Hours per Day and Local Unit

District and Local Unit	Section of NSIC ¹⁾					
	I					
	Accommodation and Food Service					
	Working Hours per Day					
Total	Less than 8 Hours	8 to 10 Hours	11 to 12 Hours	13 Hours or more	Not Stated ²⁾	
Taplejung District	457	16	37	200	204	0
10101 PHAKTANLUNG RURAL MUNICIPALITY	49	1	2	24	22	0
10102 MIKWAKHOLA RURAL MUNICIPALITY	7	0	1	4	2	0
10103 MERINGDEN RURAL MUNICIPALITY	27	2	2	4	19	0
10104 MAIWAKHOLA RURAL MUNICIPALITY	18	1	7	4	6	0
10105 AATHARAI TRIBENI RURAL MUNICIPALITY	9	0	2	4	3	0
10106 PHUNGLING MUNICIPALITY	310	9	20	142	139	0
10107 PATHIBHARA YANGBARAK RURAL MUNICIPALITY	11	0	0	7	4	0
10108 SIRIJANGA RURAL MUNICIPALITY	23	2	2	10	9	0
10109 SIDINGBA RURAL MUNICIPALITY	3	1	1	1	0	0
Sankhuwasabha District	634	44	37	134	419	0
10201 BHOTKHOLA RURAL MUNICIPALITY	10	0	2	7	1	0
10202 MAKALU RURAL MUNICIPALITY	40	0	0	3	37	0
10203 SILICHONG RURAL MUNICIPALITY	21	13	5	2	1	0
10204 CHICHILA RURAL MUNICIPALITY	16	0	0	5	11	0
10205 SABHAPOKHARI RURAL MUNICIPALITY	16	1	1	4	10	0
10206 KHANDABARI MUNICIPALITY	331	11	21	50	249	0
10207 PANCHAKHAPAN MUNICIPALITY	29	3	0	10	16	0
10208 CHAINAPUR MUNICIPALITY	98	13	4	28	53	0
10209 MADI MUNICIPALITY	31	1	1	9	20	0
10210 DHARMADEVI MUNICIPALITY	42	2	3	16	21	0
Solukhumbu District	1,212	53	86	258	815	0
10301 KHUMBU PASANGLHAMU RURAL MUNICIPALITY	500	15	31	88	366	0
10302 MAHAKULUNG RURAL MUNICIPALITY	69	8	10	19	32	0
10303 SOTANG RURAL MUNICIPALITY	53	3	12	16	22	0
10304 MAPYA DHUDHAKOSHI RURAL MUNICIPALITY	57	1	2	15	39	0
10305 THULUNG DHUDHA KOSHI RURAL MUNICIPALITY	77	4	12	25	36	0
10306 NECHA SALYAN RURAL MUNICIPALITY	46	1	4	3	38	0
10307 SOLU DHUDHAKUNDA MUNICIPALITY	348	17	7	78	246	0
10308 LIKHU PIKE RURAL MUNICIPALITY	62	4	8	14	36	0
Okhaldhunga District	483	28	38	104	313	0
10401 CHISHANKHU GADHI RURAL MUNICIPALITY	17	1	0	2	14	0
10402 SIDDHICHARAN MUNICIPALITY	195	4	8	37	146	0
10403 MOLUNG RURAL MUNICIPALITY	76	9	8	16	43	0
10404 KHIJI DEMBA RURAL MUNICIPALITY	63	5	14	17	27	0
10405 LIKHU RURAL MUNICIPALITY	15	0	1	8	6	0
10406 CHAMPADEVI RURAL MUNICIPALITY	31	0	0	11	20	0
10407 SUNKOSHI RURAL MUNICIPALITY	29	7	1	2	19	0
10408 MANEBHANJYANG RURAL MUNICIPALITY	57	2	6	11	38	0
Khotang District	487	16	31	145	295	0
10501 KEPILASGADHI RURAL MUNICIPALITY	16	0	1	5	10	0
10502 AISELUKHARKA RURAL MUNICIPALITY	22	0	2	5	15	0
10503 RAWA BESHI RURAL MUNICIPALITY	20	1	1	5	13	0
10504 HALESI TUWACHUNG MUNICIPALITY	114	4	5	19	86	0
10505 DIKTEL RUPAKOT MAJHUWAGADHI MUNICIPALITY	204	2	8	49	145	0
10506 SAKELA RURAL MUNICIPALITY	6	1	2	1	2	0
10507 DIPRUNG CHUICHUMMA RURAL MUNICIPALITY	25	4	5	12	4	0
10508 KHOTEHANG RURAL MUNICIPALITY	48	2	3	29	14	0
10509 JANTE DHUNGA RURAL MUNICIPALITY	29	2	3	19	5	0
10510 BARAHA POKHARI RURAL MUNICIPALITY	3	0	1	1	1	0
Bhojpur District	468	15	25	153	274	1
10601 SHADANANDA MUNICIPALITY	83	7	10	41	25	0
10602 SALPA SILICHHO RURAL MUNICIPALITY	10	0	2	5	2	1
10603 TEMKE MAIYUNG RURAL MUNICIPALITY	28	2	2	7	17	0
10604 BHOJPUR MUNICIPALITY	213	4	5	37	167	0
10605 ARUN RURAL MUNICIPALITY	29	0	1	2	26	0
10606 PAUWA DUNMA RURAL MUNICIPALITY	38	1	1	33	3	0
10607 RAMPRASAD RAI RURAL MUNICIPALITY	25	1	4	11	9	0
10608 HATUWAGADHI RURAL MUNICIPALITY	21	0	0	10	11	0
10609 AAMCHOWK RURAL MUNICIPALITY	21	0	0	7	14	0

1) NSIC stands for Nepal Standard Industrial Classification.

2) Includes "Not reported", "Unknown" and so on.

Table 2-1 Number of Establishments by Section of Industrial Classification and Working Hours per Day and Local Unit

District and Local Unit	Section of NSIC ¹⁾					
	I					
	Accommodation and Food Service					
	Working Hours per Day					
Total	Less than 8 Hours	8 to 10 Hours	11 to 12 Hours	13 Hours or more	Not Stated ²⁾	
Dhankuta District	1,070	63	91	415	501	0
10701 MAHALAXMI MUNICIPALITY	87	2	3	36	46	0
10702 PAKHRIBAS MUNICIPALITY	83	12	11	14	46	0
10703 CHHATHAR JORPATI RURAL MUNICIPALITY	105	0	2	31	72	0
10704 DHANKUTA MUNICIPALITY	530	38	63	215	214	0
10705 SAHIDBHUMI RURAL MUNICIPALITY	44	4	2	26	12	0
10706 SANGURIGADHI RURAL MUNICIPALITY	149	6	7	59	77	0
10707 CHAUBISE RURAL MUNICIPALITY	72	1	3	34	34	0
Terhathum District	330	15	22	168	125	0
10801 AATHARAI RURAL MUNICIPALITY	34	1	2	13	18	0
10802 PHEDAP RURAL MUNICIPALITY	12	1	0	9	2	0
10803 MENCHHAYAYEM RURAL MUNICIPALITY	10	0	2	6	2	0
10804 MYANGLUNG MUNICIPALITY	152	9	10	77	56	0
10805 LALIGURANS MUNICIPALITY	77	0	8	35	34	0
10806 CHHATHAR RURAL MUNICIPALITY	45	4	0	28	13	0
Panchthar District	615	25	53	283	254	0
10901 YANGBARAK RURAL MUNICIPALITY	34	1	1	18	14	0
10902 HILIHAN RURAL MUNICIPALITY	79	3	19	38	19	0
10903 FALELUNG RURAL MUNICIPALITY	10	2	1	6	1	0
10904 PHIDIM MUNICIPALITY	267	12	10	91	154	0
10905 FALGUNANDA RURAL MUNICIPALITY	77	0	1	51	25	0
10906 KUMMAYAK RURAL MUNICIPALITY	35	0	5	10	20	0
10907 TUMBEWA RURAL MUNICIPALITY	19	3	6	6	4	0
10908 MIKLAJUNG RURAL MUNICIPALITY	94	4	10	63	17	0
Ilam District	1,464	140	313	575	436	0
11001 MAI JOGMAI RURAL MUNICIPALITY	48	4	13	28	3	0
11002 SANDAKPUR RURAL MUNICIPALITY	58	6	14	16	22	0
11003 ILAM MUNICIPALITY	533	54	89	201	189	0
11004 DEUMAI MUNICIPALITY	101	7	14	47	33	0
11005 FAKFOKATHUM RURAL MUNICIPALITY	56	11	24	16	5	0
11006 MANGSEBUNG RURAL MUNICIPALITY	51	7	6	24	14	0
11007 CHULACHULI RURAL MUNICIPALITY	49	5	4	29	11	0
11008 MAI MUNICIPALITY	82	14	29	31	8	0
11009 SURYODAYA MUNICIPALITY	411	25	100	165	121	0
11010 RONG RURAL MUNICIPALITY	75	7	20	18	30	0
Jhapa District	6,045	559	749	2,053	2,680	4
11101 MECHINAGAR MUNICIPALITY	1,058	103	144	355	455	1
11102 BUDDHASHANTI RURAL MUNICIPALITY	263	16	36	133	78	0
11103 ARJUNDHARA MUNICIPALITY	405	38	48	125	193	1
11104 KANKAI MUNICIPALITY	304	27	48	114	115	0
11105 SHIVASATAKSHI MUNICIPALITY	297	39	35	113	110	0
11106 KAMAL RURAL MUNICIPALITY	222	20	19	84	99	0
11107 DAMAK MUNICIPALITY	939	71	86	305	477	0
11108 GAURADHA MUNICIPALITY	198	21	15	64	98	0
11109 GAURIGANJ RURAL MUNICIPALITY	145	17	19	42	67	0
11110 JHAPA RURAL MUNICIPALITY	122	20	12	59	31	0
11111 BARHADASHI RURAL MUNICIPALITY	136	22	16	48	50	0
11112 BIRTAMOD MUNICIPALITY	1,095	69	166	301	557	2
11113 HALDIBARI RURAL MUNICIPALITY	165	18	20	52	75	0
11114 BHADRAPUR MUNICIPALITY	581	56	75	223	227	0
11115 KACHANAKAWAL RURAL MUNICIPALITY	115	22	10	35	48	0

1) NSIC stands for Nepal Standard Industrial Classification.

2) Includes "Not reported", "Unknown" and so on.

Table 2-1 Number of Establishments by Section of Industrial Classification and Working Hours per Day and Local Unit

District and Local Unit	Section of NSIC ¹⁾					
	I					
	Accommodation and Food Service					
	Working Hours per Day					
	Total	Less than 8 Hours	8 to 10 Hours	11 to 12 Hours	13 Hours or more	Not Stated ²⁾
Morang District	5,134	486	527	1,522	2,595	4
11201 MIKLAJUNG RURAL MUNICIPALITY	104	6	24	47	27	0
11202 LETANG MUNICIPALITY	188	10	16	59	102	1
11203 KERABARI RURAL MUNICIPALITY	112	11	11	46	44	0
11204 SUNDARHARAICHA MUNICIPALITY	454	21	25	149	259	0
11205 BELBARI MUNICIPALITY	397	47	46	153	151	0
11206 KANEPOKHARI RURAL MUNICIPALITY	166	11	18	76	61	0
11207 PATHARI SHANISHCHARE MUNICIPALITY	367	21	52	105	189	0
11208 URLABARI MUNICIPALITY	362	25	32	101	204	0
11209 RATUWAMAI MUNICIPALITY	236	30	51	76	79	0
11210 SUNWARSHI MUNICIPALITY	150	21	14	63	52	0
11211 RANGELI MUNICIPALITY	178	24	15	53	86	0
11212 GRAMTHAN RURAL MUNICIPALITY	137	23	12	35	67	0
11213 BUDHIGANGA RURAL MUNICIPALITY	229	23	8	43	155	0
11214 BIRATNAGAR METROPOLITIAN CITY	1,731	182	176	436	934	3
11215 KATAHARI RURAL MUNICIPALITY	111	7	5	22	77	0
11216 DHANAPALTHAN RURAL MUNICIPALITY	132	10	16	41	65	0
11217 JAHADA RURAL MUNICIPALITY	80	14	6	17	43	0
Sunsari District	4,828	512	491	1,294	2,516	15
11301 DHARAN SUB-METROPOLITIAN CITY	1,596	138	122	395	941	0
11302 BARAHAKSHETRA MUNICIPALITY	376	25	29	104	217	1
11303 KOSHI RURAL MUNICIPALITY	165	16	10	51	88	0
11304 BHOKRAHA NARASINHA RURAL MUNICIPALITY	59	15	4	9	31	0
11305 RAMDHUNI MUNICIPALITY	233	28	32	54	118	1
11306 ITAHARI SUB-METROPOLITIAN CITY	1,494	103	173	405	812	1
11307 DUHABI MUNICIPALITY	245	35	38	69	100	3
11308 GADHI RURAL MUNICIPALITY	59	10	3	25	21	0
11309 INARUWA MUNICIPALITY	302	55	39	109	90	9
11310 HARINAGAR RURAL MUNICIPALITY	76	18	23	14	21	0
11311 DEWANGUNJ RURAL MUNICIPALITY	72	18	8	27	19	0
11312 BARJU RURAL MUNICIPALITY	151	51	10	32	58	0
Udayapur District	1,042	39	73	406	523	1
11401 BELAKA MUNICIPALITY	74	0	9	28	37	0
11402 CHAUDANDIGADHI MUNICIPALITY	171	3	10	42	116	0
11403 TRIYUGA MUNICIPALITY	468	27	45	143	252	1
11404 RAUTAMAI RURAL MUNICIPALITY	40	0	0	16	24	0
11405 LIMCHUNBUNG RURAL MUNICIPALITY	1	0	0	1	0	0
11406 TAPLI RURAL MUNICIPALITY	8	0	0	6	2	0
11407 KATARI MUNICIPALITY	244	8	6	150	80	0
11408 UDAYAPURGADHI RURAL MUNICIPALITY	36	1	3	20	12	0

1) NSIC stands for Nepal Standard Industrial Classification.

2) Includes "Not reported", "Unknown" and so on.

Table 2-1 Number of Establishments by Section of Industrial Classification and Working Hours per Day and Local Unit

District and Local Unit	Section of NSIC ¹⁾					
	K					
	Financial and Insurance					
	Working Hours per Day					
Total	Less than 8 Hours	8 to 10 Hours	11 to 12 Hours	13 Hours or more	Not Stated ²⁾	
Province 1						
Total	3,235	2,304	801	101	23	6
Metropolitan City	188	116	62	9	1	0
Sub-Metropolitan City	285	203	75	6	1	0
Municipality	1,815	1,242	492	63	13	5
Rural Municipality	947	743	172	23	8	1
101 Taplejung District						
Total	131	118	12	1	0	0
Municipality	51	41	10	0	0	0
Rural Municipality	80	77	2	1	0	0
102 Sankhuwasabha District						
Total	130	109	18	2	1	0
Municipality	88	69	17	2	0	0
Rural Municipality	42	40	1	0	1	0
103 Solukhumbu District						
Total	64	56	5	3	0	0
Municipality	9	7	2	0	0	0
Rural Municipality	55	49	3	3	0	0
104 Okhaldhunga District						
Total	119	85	28	1	5	0
Municipality	49	26	22	0	1	0
Rural Municipality	70	59	6	1	4	0
105 Khotang District						
Total	72	56	16	0	0	0
Municipality	38	26	12	0	0	0
Rural Municipality	34	30	4	0	0	0
106 Bhojpur District						
Total	153	130	21	1	1	0
Municipality	65	47	17	0	1	0
Rural Municipality	88	83	4	1	0	0
107 Dhankuta District						
Total	186	147	34	5	0	0
Municipality	103	87	14	2	0	0
Rural Municipality	83	60	20	3	0	0

1) NSIC stands for Nepal Standard Industrial Classification.

2) Includes "Not reported", "Unknown" and so on.

Table 2-1 Number of Establishments by Section of Industrial Classification and Working Hours per Day and Local Unit

District and Local Unit	Section of NSIC ¹⁾					
	K					
	Financial and Insurance					
	Working Hours per Day					
	Total	Less than 8 Hours	8 to 10 Hours	11 to 12 Hours	13 Hours or more	Not Stated ²⁾
108 Terhathum District						
Total	124	105	16	3	0	0
Municipality	74	62	10	2	0	0
Rural Municipality	50	43	6	1	0	0
109 Panchthar District						
Total	156	106	46	4	0	0
Municipality	52	23	28	1	0	0
Rural Municipality	104	83	18	3	0	0
110 Ilam District						
Total	171	111	57	3	0	0
Municipality	133	80	51	2	0	0
Rural Municipality	38	31	6	1	0	0
111 Jhapa District						
Total	604	348	209	38	8	1
Municipality	503	298	164	34	6	1
Rural Municipality	101	50	45	4	2	0
112 Morang District						
Total	606	426	153	21	5	1
Metropolitan City	188	116	62	9	1	0
Municipality	292	218	61	9	3	1
Rural Municipality	126	92	30	3	1	0
113 Sunsari District						
Total	488	330	140	12	3	3
Sub-Metropolitan City	285	203	75	6	1	0
Municipality	143	92	42	5	2	2
Rural Municipality	60	35	23	1	0	1
114 Udayapur District						
Total	231	177	46	7	0	1
Municipality	215	166	42	6	0	1
Rural Municipality	16	11	4	1	0	0

1) NSIC stands for Nepal Standard Industrial Classification.

2) Includes "Not reported", "Unknown" and so on.

Table 2-1 Number of Establishments by Section of Industrial Classification and Working Hours per Day and Local Unit

District and Local Unit	Section of NSIC ¹⁾					
	K					
	Financial and Insurance					
	Working Hours per Day					
Total	Less than 8 Hours	8 to 10 Hours	11 to 12 Hours	13 Hours or more	Not Stated ²⁾	
Taplejung District	131	118	12	1	0	0
10101 PHAKTANLUNG RURAL MUNICIPALITY	5	5	0	0	0	0
10102 MIKWAKHOLA RURAL MUNICIPALITY	13	12	0	1	0	0
10103 MERINGDEN RURAL MUNICIPALITY	16	16	0	0	0	0
10104 MAIWAKHOLA RURAL MUNICIPALITY	3	1	2	0	0	0
10105 AATHARAI TRIBENI RURAL MUNICIPALITY	5	5	0	0	0	0
10106 PHUNGLING MUNICIPALITY	51	41	10	0	0	0
10107 PATHIBHARA YANGBARAK RURAL MUNICIPALITY	4	4	0	0	0	0
10108 SIRJANGA RURAL MUNICIPALITY	9	9	0	0	0	0
10109 SIDINGBA RURAL MUNICIPALITY	25	25	0	0	0	0
Sankhuwasabha District	130	109	18	2	1	0
10201 BHOTKHOLA RURAL MUNICIPALITY	0	0	0	0	0	0
10202 MAKALU RURAL MUNICIPALITY	5	4	1	0	0	0
10203 SILICHONG RURAL MUNICIPALITY	32	32	0	0	0	0
10204 CHICHILA RURAL MUNICIPALITY	3	2	0	0	1	0
10205 SABHAPOKHARI RURAL MUNICIPALITY	2	2	0	0	0	0
10206 KHANDABARI MUNICIPALITY	39	30	8	1	0	0
10207 PANCHAKHAPAN MUNICIPALITY	6	6	0	0	0	0
10208 CHAINAPUR MUNICIPALITY	21	16	5	0	0	0
10209 MADI MUNICIPALITY	7	7	0	0	0	0
10210 DHARMADEVI MUNICIPALITY	15	10	4	1	0	0
Solukhumbu District	64	56	5	3	0	0
10301 KHUMBU PASANGLHAMU RURAL MUNICIPALITY	8	6	1	1	0	0
10302 MAHAKULUNG RURAL MUNICIPALITY	6	6	0	0	0	0
10303 SOTANG RURAL MUNICIPALITY	3	3	0	0	0	0
10304 MAPYA DHUDHAKOSHI RURAL MUNICIPALITY	4	3	0	1	0	0
10305 THULUNG DHUDHA KOSHI RURAL MUNICIPALITY	10	10	0	0	0	0
10306 NECHA SALYAN RURAL MUNICIPALITY	20	17	2	1	0	0
10307 SOLU DHUDHAKUNDA MUNICIPALITY	9	7	2	0	0	0
10308 LIKHU PIKE RURAL MUNICIPALITY	4	4	0	0	0	0
Okhaldhunga District	119	85	28	1	5	0
10401 CHISHANKHU GADHI RURAL MUNICIPALITY	2	2	0	0	0	0
10402 SIDDHICHARAN MUNICIPALITY	49	26	22	0	1	0
10403 MOLUNG RURAL MUNICIPALITY	19	13	2	0	4	0
10404 KHIJI DEMBA RURAL MUNICIPALITY	5	5	0	0	0	0
10405 LIKHU RURAL MUNICIPALITY	13	12	0	1	0	0
10406 CHAMPADEVI RURAL MUNICIPALITY	2	2	0	0	0	0
10407 SUNKOSHI RURAL MUNICIPALITY	10	10	0	0	0	0
10408 MANEBHANJYANG RURAL MUNICIPALITY	19	15	4	0	0	0
Khotang District	72	56	16	0	0	0
10501 KEPILASGADHI RURAL MUNICIPALITY	6	5	1	0	0	0
10502 AISELUKHARKA RURAL MUNICIPALITY	6	6	0	0	0	0
10503 RAWA BESHI RURAL MUNICIPALITY	2	1	1	0	0	0
10504 HALESI TUWACHUNG MUNICIPALITY	9	8	1	0	0	0
10505 DIKTEL RUPAKOT MAJHUWAGADHI MUNICIPALITY	29	18	11	0	0	0
10506 SAKELA RURAL MUNICIPALITY	1	1	0	0	0	0
10507 DIPRUNG CHUICHUMMA RURAL MUNICIPALITY	6	6	0	0	0	0
10508 KHOTEHANG RURAL MUNICIPALITY	9	7	2	0	0	0
10509 JANTE DHUNGA RURAL MUNICIPALITY	4	4	0	0	0	0
10510 BARAHA POKHARI RURAL MUNICIPALITY	0	0	0	0	0	0
Bhojpur District	153	130	21	1	1	0
10601 SHADANANDA MUNICIPALITY	8	7	1	0	0	0
10602 SALPA SILICHHO RURAL MUNICIPALITY	2	1	1	0	0	0
10603 TEMKE MAIYUNG RURAL MUNICIPALITY	19	19	0	0	0	0
10604 BHOJPUR MUNICIPALITY	57	40	16	0	1	0
10605 ARUN RURAL MUNICIPALITY	8	8	0	0	0	0
10606 PAUWA DUNMA RURAL MUNICIPALITY	27	25	1	1	0	0
10607 RAMPRASAD RAI RURAL MUNICIPALITY	10	10	0	0	0	0
10608 HATUWAGADHI RURAL MUNICIPALITY	11	10	1	0	0	0
10609 AAMCHOWK RURAL MUNICIPALITY	11	10	1	0	0	0

1) NSIC stands for Nepal Standard Industrial Classification.

2) Includes "Not reported", "Unknown" and so on.

Table 2-1 Number of Establishments by Section of Industrial Classification and Working Hours per Day and Local Unit

District and Local Unit	Section of NSIC ¹⁾					
	K					
	Financial and Insurance					
	Working Hours per Day					
Total	Less than 8 Hours	8 to 10 Hours	11 to 12 Hours	13 Hours or more	Not Stated ²⁾	
Dhankuta District	186	147	34	5	0	0
10701 MAHALAXMI MUNICIPALITY	19	17	2	0	0	0
10702 PAKHRIBAS MUNICIPALITY	10	7	3	0	0	0
10703 CHHATHAR JORPATI RURAL MUNICIPALITY	17	9	7	1	0	0
10704 DHANKUTA MUNICIPALITY	74	63	9	2	0	0
10705 SAHIDBHUMI RURAL MUNICIPALITY	9	8	1	0	0	0
10706 SANGURIGADHI RURAL MUNICIPALITY	14	6	7	1	0	0
10707 CHAUBISE RURAL MUNICIPALITY	43	37	5	1	0	0
Terhathum District	124	105	16	3	0	0
10801 AATHARAI RURAL MUNICIPALITY	13	10	3	0	0	0
10802 PHEDAP RURAL MUNICIPALITY	7	7	0	0	0	0
10803 MENCHHAYAYEM RURAL MUNICIPALITY	14	12	1	1	0	0
10804 MYANGLUNG MUNICIPALITY	35	27	6	2	0	0
10805 LALIGURANS MUNICIPALITY	39	35	4	0	0	0
10806 CHHATHAR RURAL MUNICIPALITY	16	14	2	0	0	0
Panchthar District	156	106	46	4	0	0
10901 YANGBARAK RURAL MUNICIPALITY	21	14	6	1	0	0
10902 HILIHAN RURAL MUNICIPALITY	13	11	2	0	0	0
10903 FALELUNG RURAL MUNICIPALITY	17	17	0	0	0	0
10904 PHIDIM MUNICIPALITY	52	23	28	1	0	0
10905 FALGUNANDA RURAL MUNICIPALITY	10	4	5	1	0	0
10906 KUMMAYAK RURAL MUNICIPALITY	24	22	1	1	0	0
10907 TUMBEWA RURAL MUNICIPALITY	2	2	0	0	0	0
10908 MIKLAJUNG RURAL MUNICIPALITY	17	13	4	0	0	0
Ilam District	171	111	57	3	0	0
11001 MAI JOGMAI RURAL MUNICIPALITY	19	15	4	0	0	0
11002 SANDAKPUR RURAL MUNICIPALITY	4	3	0	1	0	0
11003 ILAM MUNICIPALITY	73	48	23	2	0	0
11004 DEUMAI MUNICIPALITY	16	9	7	0	0	0
11005 FAKFOKATHUM RURAL MUNICIPALITY	5	4	1	0	0	0
11006 MANGSEBUNG RURAL MUNICIPALITY	1	1	0	0	0	0
11007 CHULACHULI RURAL MUNICIPALITY	7	6	1	0	0	0
11008 MAI MUNICIPALITY	7	3	4	0	0	0
11009 SURYODAYA MUNICIPALITY	37	20	17	0	0	0
11010 RONG RURAL MUNICIPALITY	2	2	0	0	0	0
Jhapa District	604	348	209	38	8	1
11101 MECHINAGAR MUNICIPALITY	87	44	18	21	3	1
11102 BUDDHASHANTI RURAL MUNICIPALITY	28	16	11	1	0	0
11103 ARJUNDHARA MUNICIPALITY	16	9	7	0	0	0
11104 KANKAI MUNICIPALITY	35	20	15	0	0	0
11105 SHIVASATAKSHI MUNICIPALITY	35	23	11	1	0	0
11106 KAMAL RURAL MUNICIPALITY	17	12	4	0	1	0
11107 DAMAK MUNICIPALITY	147	88	49	8	2	0
11108 GAURADHA MUNICIPALITY	28	16	11	0	1	0
11109 GAURIGANJ RURAL MUNICIPALITY	9	4	4	1	0	0
11110 JHAPA RURAL MUNICIPALITY	10	4	4	1	1	0
11111 BARHADASHI RURAL MUNICIPALITY	12	3	8	1	0	0
11112 BIRTAMOD MUNICIPALITY	90	57	32	1	0	0
11113 HALDIBARI RURAL MUNICIPALITY	11	6	5	0	0	0
11114 BHADRAPUR MUNICIPALITY	65	41	21	3	0	0
11115 KACHANAKAWAL RURAL MUNICIPALITY	14	5	9	0	0	0

1) NSIC stands for Nepal Standard Industrial Classification.

2) Includes "Not reported", "Unknown" and so on.

Table 2-1 Number of Establishments by Section of Industrial Classification and Working Hours per Day and Local Unit

District and Local Unit	Section of NSIC ¹⁾					
	K					
	Financial and Insurance					
	Working Hours per Day					
Total	Less than 8 Hours	8 to 10 Hours	11 to 12 Hours	13 Hours or more	Not Stated ²⁾	
Morang District	606	426	153	21	5	1
11201 MIKLAJUNG RURAL MUNICIPALITY	9	7	2	0	0	0
11202 LETANG MUNICIPALITY	42	35	2	2	2	1
11203 KERABARI RURAL MUNICIPALITY	28	23	5	0	0	0
11204 SUNDARHARAICHA MUNICIPALITY	63	48	12	2	1	0
11205 BELBARI MUNICIPALITY	44	34	8	2	0	0
11206 KANEPOKHARI RURAL MUNICIPALITY	22	13	8	1	0	0
11207 PATHARI SHANISHCHARE MUNICIPALITY	39	28	11	0	0	0
11208 URLABARI MUNICIPALITY	45	29	15	1	0	0
11209 RATUWAMAI MUNICIPALITY	28	19	8	1	0	0
11210 SUNWARSHI MUNICIPALITY	8	7	1	0	0	0
11211 RANGELI MUNICIPALITY	23	18	4	1	0	0
11212 GRAMTHAN RURAL MUNICIPALITY	31	23	6	1	1	0
11213 BUDHIGANGA RURAL MUNICIPALITY	16	11	4	1	0	0
11214 BIRATNAGAR METROPOLITIAN CITY	188	116	62	9	1	0
11215 KATAHARI RURAL MUNICIPALITY	7	3	4	0	0	0
11216 DHANAPALTHAN RURAL MUNICIPALITY	7	6	1	0	0	0
11217 JAHADA RURAL MUNICIPALITY	6	6	0	0	0	0
Sunsari District	488	330	140	12	3	3
11301 DHARAN SUB-METROPOLITIAN CITY	148	94	50	4	0	0
11302 BARAHAKSHETRA MUNICIPALITY	43	30	11	2	0	0
11303 KOSHI RURAL MUNICIPALITY	6	4	2	0	0	0
11304 BHOKRAHA NARASINHA RURAL MUNICIPALITY	2	2	0	0	0	0
11305 RAMDHUNI MUNICIPALITY	27	17	9	1	0	0
11306 ITAHARI SUB-METROPOLITIAN CITY	137	109	25	2	1	0
11307 DUHABI MUNICIPALITY	24	18	4	1	0	1
11308 GADHI RURAL MUNICIPALITY	11	8	2	0	0	1
11309 INARUWA MUNICIPALITY	49	27	18	1	2	1
11310 HARINAGAR RURAL MUNICIPALITY	12	8	4	0	0	0
11311 DEWANGUNJ RURAL MUNICIPALITY	12	8	4	0	0	0
11312 BARJU RURAL MUNICIPALITY	17	5	11	1	0	0
Udayapur District	231	177	46	7	0	1
11401 BELAKA MUNICIPALITY	45	35	10	0	0	0
11402 CHAUDANDIGADHI MUNICIPALITY	27	24	3	0	0	0
11403 TRIYUGA MUNICIPALITY	97	69	23	4	0	1
11404 RAUTAMAI RURAL MUNICIPALITY	7	4	3	0	0	0
11405 LIMCHUNBUNG RURAL MUNICIPALITY	0	0	0	0	0	0
11406 TAPLI RURAL MUNICIPALITY	0	0	0	0	0	0
11407 KATARI MUNICIPALITY	46	38	6	2	0	0
11408 UDAYAPURGADHI RURAL MUNICIPALITY	9	7	1	1	0	0

1) NSIC stands for Nepal Standard Industrial Classification.

2) Includes "Not reported", "Unknown" and so on.

Table 2-1 Number of Establishments by Section of Industrial Classification and Working Hours per Day and Local Unit

District and Local Unit	Section of NSIC ¹⁾					
	P					
	Education					
	Working Hours per Day					
	Total	Less than 8 Hours	8 to 10 Hours	11 to 12 Hours	13 Hours or more	Not Stated ²⁾
Province 1						
Total	7,867	7,109	398	257	100	3
Metropolitan City	270	156	61	37	15	1
Sub-Metropolitan City	474	332	81	45	16	0
Municipality	3,329	2,929	193	146	59	2
Rural Municipality	3,794	3,692	63	29	10	0
101 Taplejung District						
Total	395	378	12	3	2	0
Municipality	84	75	5	3	1	0
Rural Municipality	311	303	7	0	1	0
102 Sankhuwasabha District						
Total	435	417	5	10	3	0
Municipality	273	256	4	10	3	0
Rural Municipality	162	161	1	0	0	0
103 Solukhumbu District						
Total	244	238	2	1	3	0
Municipality	57	53	2	1	1	0
Rural Municipality	187	185	0	0	2	0
104 Okhaldhunga District						
Total	361	348	4	3	6	0
Municipality	74	65	3	2	4	0
Rural Municipality	287	283	1	1	2	0
105 Khotang District						
Total	509	505	1	2	1	0
Municipality	190	187	1	1	1	0
Rural Municipality	319	318	0	1	0	0
106 Bhojpur District						
Total	389	380	1	4	4	0
Municipality	119	113	0	4	2	0
Rural Municipality	270	267	1	0	2	0
107 Dhankuta District						
Total	382	353	10	16	3	0
Municipality	195	167	10	15	3	0
Rural Municipality	187	186	0	1	0	0

1) NSIC stands for Nepal Standard Industrial Classification.

2) Includes "Not reported", "Unknown" and so on.

Table 2-1 Number of Establishments by Section of Industrial Classification and Working Hours per Day and Local Unit

District and Local Unit	Section of NSIC ¹⁾					
	P					
	Education					
	Working Hours per Day					
	Total	Less than 8 Hours	8 to 10 Hours	11 to 12 Hours	13 Hours or more	Not Stated ²⁾
108 Terhathum District						
Total	272	267	3	2	0	0
Municipality	83	80	2	1	0	0
Rural Municipality	189	187	1	1	0	0
109 Panchthar District						
Total	492	485	5	2	0	0
Municipality	96	94	1	1	0	0
Rural Municipality	396	391	4	1	0	0
110 Ilam District						
Total	539	507	21	8	3	0
Municipality	315	287	19	6	3	0
Rural Municipality	224	220	2	2	0	0
111 Jhapa District						
Total	1,018	832	104	59	23	0
Municipality	707	549	84	52	22	0
Rural Municipality	311	283	20	7	1	0
112 Morang District						
Total	1,084	879	105	71	28	1
Metropolitan City	270	156	61	37	15	1
Municipality	459	395	28	24	12	0
Rural Municipality	355	328	16	10	1	0
113 Sunsari District						
Total	1,154	958	111	62	21	2
Sub-Metropolitan City	474	332	81	45	16	0
Municipality	302	259	20	17	4	2
Rural Municipality	378	367	10	0	1	0
114 Udayapur District						
Total	593	562	14	14	3	0
Municipality	375	349	14	9	3	0
Rural Municipality	218	213	0	5	0	0

1) NSIC stands for Nepal Standard Industrial Classification.

2) Includes "Not reported", "Unknown" and so on.

Table 2-1 Number of Establishments by Section of Industrial Classification and Working Hours per Day and Local Unit

District and Local Unit	Section of NSIC ¹⁾					
	P					
	Education					
	Working Hours per Day					
	Total	Less than 8 Hours	8 to 10 Hours	11 to 12 Hours	13 Hours or more	Not Stated ²⁾
Taplejung District	395	378	12	3	2	0
10101 PHAKTANLUNG RURAL MUNICIPALITY	51	51	0	0	0	0
10102 MIKWAKHOLA RURAL MUNICIPALITY	30	30	0	0	0	0
10103 MERINGDEN RURAL MUNICIPALITY	36	36	0	0	0	0
10104 MAIWAKHOLA RURAL MUNICIPALITY	30	29	0	0	1	0
10105 AATHARAI TRIBENI RURAL MUNICIPALITY	39	39	0	0	0	0
10106 PHUNGLING MUNICIPALITY	84	75	5	3	1	0
10107 PATHIBHARA YANGBARAK RURAL MUNICIPALITY	42	42	0	0	0	0
10108 SIRJANGA RURAL MUNICIPALITY	45	38	7	0	0	0
10109 SIDINGBA RURAL MUNICIPALITY	38	38	0	0	0	0
Sankhuwasabha District	435	417	5	10	3	0
10201 BHOTKHOLA RURAL MUNICIPALITY	25	25	0	0	0	0
10202 MAKALU RURAL MUNICIPALITY	48	47	1	0	0	0
10203 SILICHONG RURAL MUNICIPALITY	40	40	0	0	0	0
10204 CHICHILA RURAL MUNICIPALITY	21	21	0	0	0	0
10205 SABHAPOKHARI RURAL MUNICIPALITY	28	28	0	0	0	0
10206 KHANDABARI MUNICIPALITY	77	66	4	5	2	0
10207 PANCHAKHAPAN MUNICIPALITY	43	43	0	0	0	0
10208 CHAINAPUR MUNICIPALITY	70	67	0	2	1	0
10209 MADI MUNICIPALITY	39	37	0	2	0	0
10210 DHARMADEVI MUNICIPALITY	44	43	0	1	0	0
Solukhumbu District	244	238	2	1	3	0
10301 KHUMBU PASANGLHAMU RURAL MUNICIPALITY	7	6	0	0	1	0
10302 MAHAKULUNG RURAL MUNICIPALITY	18	17	0	0	1	0
10303 SOTANG RURAL MUNICIPALITY	24	24	0	0	0	0
10304 MAPYA DHUDHAKOSHI RURAL MUNICIPALITY	33	33	0	0	0	0
10305 THULUNG DHUDHA KOSHI RURAL MUNICIPALITY	49	49	0	0	0	0
10306 NECHA SALYAN RURAL MUNICIPALITY	39	39	0	0	0	0
10307 SOLU DHUDHAKUNDA MUNICIPALITY	57	53	2	1	1	0
10308 LIKHU PIKE RURAL MUNICIPALITY	17	17	0	0	0	0
Okhaldhunga District	361	348	4	3	6	0
10401 CHISHANKHU GADHI RURAL MUNICIPALITY	48	48	0	0	0	0
10402 SIDDHICHARAN MUNICIPALITY	74	65	3	2	4	0
10403 MOLUNG RURAL MUNICIPALITY	40	40	0	0	0	0
10404 KHIJI DEMBA RURAL MUNICIPALITY	34	33	0	0	1	0
10405 LIKHU RURAL MUNICIPALITY	27	27	0	0	0	0
10406 CHAMPADEVI RURAL MUNICIPALITY	46	46	0	0	0	0
10407 SUNKOSHI RURAL MUNICIPALITY	39	39	0	0	0	0
10408 MANEBHANJYANG RURAL MUNICIPALITY	53	50	1	1	1	0
Khotang District	509	505	1	2	1	0
10501 KEPILASGADHI RURAL MUNICIPALITY	40	40	0	0	0	0
10502 AISELUKHARKA RURAL MUNICIPALITY	45	44	0	1	0	0
10503 RAWA BESHI RURAL MUNICIPALITY	28	28	0	0	0	0
10504 HALESI TUWACHUNG MUNICIPALITY	88	86	1	0	1	0
10505 DIKTEL RUPAKOT MAJHUWAGADHI MUNICIPALITY	102	101	0	1	0	0
10506 SAKELA RURAL MUNICIPALITY	29	29	0	0	0	0
10507 DIPRUNG CHUICHUMMA RURAL MUNICIPALITY	52	52	0	0	0	0
10508 KHOTEHANG RURAL MUNICIPALITY	53	53	0	0	0	0
10509 JANTE DHUNGA RURAL MUNICIPALITY	37	37	0	0	0	0
10510 BARAHA POKHARI RURAL MUNICIPALITY	35	35	0	0	0	0
Bhojpur District	389	380	1	4	4	0
10601 SHADANANDA MUNICIPALITY	59	59	0	0	0	0
10602 SALPA SILICHHO RURAL MUNICIPALITY	35	35	0	0	0	0
10603 TEMKE MAIYUNG RURAL MUNICIPALITY	41	40	0	0	1	0
10604 BHOJPUR MUNICIPALITY	60	54	0	4	2	0
10605 ARUN RURAL MUNICIPALITY	38	37	0	0	1	0
10606 PAUWA DUNMA RURAL MUNICIPALITY	36	36	0	0	0	0
10607 RAMPRASAD RAI RURAL MUNICIPALITY	36	36	0	0	0	0
10608 HATUWAGADHI RURAL MUNICIPALITY	39	38	1	0	0	0
10609 AAMCHOWK RURAL MUNICIPALITY	45	45	0	0	0	0

1) NSIC stands for Nepal Standard Industrial Classification.

2) Includes "Not reported ", "Unknown" and so on.

Table 2-1 Number of Establishments by Section of Industrial Classification and Working Hours per Day and Local Unit

District and Local Unit	Section of NSIC ¹⁾					
	P					
	Education					
	Working Hours per Day					
	Total	Less than 8 Hours	8 to 10 Hours	11 to 12 Hours	13 Hours or more	Not Stated ²⁾
Dhankuta District	382	353	10	16	3	0
10701 MAHALAXMI MUNICIPALITY	58	56	0	2	0	0
10702 PAKHRIBAS MUNICIPALITY	45	43	1	0	1	0
10703 CHHATHAR JORPATI RURAL MUNICIPALITY	34	34	0	0	0	0
10704 DHANKUTA MUNICIPALITY	92	68	9	13	2	0
10705 SAHIDBHUMI RURAL MUNICIPALITY	44	44	0	0	0	0
10706 SANGURIGADHI RURAL MUNICIPALITY	53	53	0	0	0	0
10707 CHAUBISE RURAL MUNICIPALITY	56	55	0	1	0	0
Terhathum District	272	267	3	2	0	0
10801 AATHARAI RURAL MUNICIPALITY	63	63	0	0	0	0
10802 PHEDAP RURAL MUNICIPALITY	41	40	1	0	0	0
10803 MENCHHAYAYEM RURAL MUNICIPALITY	28	28	0	0	0	0
10804 MYANGLUNG MUNICIPALITY	42	40	1	1	0	0
10805 LALIGURANS MUNICIPALITY	41	40	1	0	0	0
10806 CHHATHAR RURAL MUNICIPALITY	57	56	0	1	0	0
Panchthar District	492	485	5	2	0	0
10901 YANGBARAK RURAL MUNICIPALITY	55	55	0	0	0	0
10902 HILIHAN RURAL MUNICIPALITY	63	60	3	0	0	0
10903 FALELUNG RURAL MUNICIPALITY	58	58	0	0	0	0
10904 PHIDIM MUNICIPALITY	96	94	1	1	0	0
10905 FALGUNANDA RURAL MUNICIPALITY	51	51	0	0	0	0
10906 KUMMAYAK RURAL MUNICIPALITY	45	45	0	0	0	0
10907 TUMBEWA RURAL MUNICIPALITY	53	53	0	0	0	0
10908 MIKLAJUNG RURAL MUNICIPALITY	71	69	1	1	0	0
Ilam District	539	507	21	8	3	0
11001 MAI JOGMAI RURAL MUNICIPALITY	46	46	0	0	0	0
11002 SANDAKPUR RURAL MUNICIPALITY	31	29	1	1	0	0
11003 ILAM MUNICIPALITY	103	84	11	5	3	0
11004 DEUMAI MUNICIPALITY	57	55	2	0	0	0
11005 FAKFOKATHUM RURAL MUNICIPALITY	52	52	0	0	0	0
11006 MANGSEBUNG RURAL MUNICIPALITY	36	35	1	0	0	0
11007 CHULACHULI RURAL MUNICIPALITY	28	27	0	1	0	0
11008 MAI MUNICIPALITY	60	58	2	0	0	0
11009 SURYODAYA MUNICIPALITY	95	90	4	1	0	0
11010 RONG RURAL MUNICIPALITY	31	31	0	0	0	0
Jhapa District	1,018	832	104	59	23	0
11101 MECHINAGAR MUNICIPALITY	119	100	12	3	4	0
11102 BUDDHASHANTI RURAL MUNICIPALITY	51	43	6	2	0	0
11103 ARJUNDHARA MUNICIPALITY	65	50	11	1	3	0
11104 KANKAI MUNICIPALITY	48	39	5	2	2	0
11105 SHIVASATAKSHI MUNICIPALITY	74	64	7	3	0	0
11106 KAMAL RURAL MUNICIPALITY	46	41	3	2	0	0
11107 DAMAK MUNICIPALITY	139	95	18	20	6	0
11108 GAURADHA MUNICIPALITY	65	52	8	4	1	0
11109 GAURIGANJ RURAL MUNICIPALITY	39	35	3	0	1	0
11110 JHAPA RURAL MUNICIPALITY	44	44	0	0	0	0
11111 BARHADASHI RURAL MUNICIPALITY	36	35	0	1	0	0
11112 BIRTAMOD MUNICIPALITY	113	78	19	12	4	0
11113 HALDIBARI RURAL MUNICIPALITY	39	34	4	1	0	0
11114 BHADRAPUR MUNICIPALITY	84	71	4	7	2	0
11115 KACHANAKAWAL RURAL MUNICIPALITY	56	51	4	1	0	0

1) NSIC stands for Nepal Standard Industrial Classification.

2) Includes "Not reported", "Unknown" and so on.

Table 2-1 Number of Establishments by Section of Industrial Classification and Working Hours per Day and Local Unit

District and Local Unit	Section of NSIC ¹⁾					
	P					
	Education					
	Working Hours per Day					
	Total	Less than 8 Hours	8 to 10 Hours	11 to 12 Hours	13 Hours or more	Not Stated ²⁾
Morang District	1,084	879	105	71	28	1
11201 MIKLAJUNG RURAL MUNICIPALITY	54	51	1	2	0	0
11202 LETANG MUNICIPALITY	52	46	1	4	1	0
11203 KERABARI RURAL MUNICIPALITY	53	50	0	3	0	0
11204 SUNDARHARAICHA MUNICIPALITY	78	59	9	7	3	0
11205 BELBARI MUNICIPALITY	70	65	0	4	1	0
11206 KANEPOKHARI RURAL MUNICIPALITY	38	32	4	2	0	0
11207 PATHARI SHANISHCHARE MUNICIPALITY	59	50	5	3	1	0
11208 URLABARI MUNICIPALITY	57	40	8	5	4	0
11209 RATUWAMAI MUNICIPALITY	69	63	5	0	1	0
11210 SUNWARSHI MUNICIPALITY	36	35	0	1	0	0
11211 RANGELI MUNICIPALITY	38	37	0	0	1	0
11212 GRAMTHAN RURAL MUNICIPALITY	46	38	5	3	0	0
11213 BUDHIGANGA RURAL MUNICIPALITY	41	38	3	0	0	0
11214 BIRATNAGAR METROPOLITIAN CITY	270	156	61	37	15	1
11215 KATAHARI RURAL MUNICIPALITY	30	28	2	0	0	0
11216 DHANAPALTHAN RURAL MUNICIPALITY	49	47	1	0	1	0
11217 JAHADA RURAL MUNICIPALITY	44	44	0	0	0	0
Sunsari District	1,154	958	111	62	21	2
11301 DHARAN SUB-METROPOLITIAN CITY	259	179	49	20	11	0
11302 BARAHAKSHETRA MUNICIPALITY	86	75	2	8	1	0
11303 KOSHI RURAL MUNICIPALITY	48	46	2	0	0	0
11304 BHOKRAHA NARASINHA RURAL MUNICIPALITY	54	53	1	0	0	0
11305 RAMDHUNI MUNICIPALITY	64	54	5	3	1	1
11306 ITAHARI SUB-METROPOLITIAN CITY	215	153	32	25	5	0
11307 DUHABI MUNICIPALITY	62	54	5	2	0	1
11308 GADHI RURAL MUNICIPALITY	38	37	1	0	0	0
11309 INARUWA MUNICIPALITY	90	76	8	4	2	0
11310 HARINAGAR RURAL MUNICIPALITY	89	86	2	0	1	0
11311 DEWANGUNJ RURAL MUNICIPALITY	96	96	0	0	0	0
11312 BARJU RURAL MUNICIPALITY	53	49	4	0	0	0
Udayapur District	593	562	14	14	3	0
11401 BELAKA MUNICIPALITY	72	70	1	1	0	0
11402 CHAUDANDIGADHI MUNICIPALITY	70	65	4	1	0	0
11403 TRIYUGA MUNICIPALITY	134	116	9	6	3	0
11404 RAUTAMAI RURAL MUNICIPALITY	70	69	0	1	0	0
11405 LIMCHUNBUNG RURAL MUNICIPALITY	38	38	0	0	0	0
11406 TAPLI RURAL MUNICIPALITY	43	43	0	0	0	0
11407 KATARI MUNICIPALITY	99	98	0	1	0	0
11408 UDAYAPURGADHI RURAL MUNICIPALITY	67	63	0	4	0	0

1) NSIC stands for Nepal Standard Industrial Classification.

2) Includes "Not reported", "Unknown" and so on.

Table 2-1 Number of Establishments by Section of Industrial Classification and Working Hours per Day and Local Unit

District and Local Unit	Section of NSIC ¹⁾					
	Q					
	Human Health and Social Work					
	Working Hours per Day					
	Total	Less than 8 Hours	8 to 10 Hours	11 to 12 Hours	13 Hours or more	Not Stated ²⁾
Province 1						
Total	3,972	2,629	398	504	428	13
Metropolitan City	171	21	53	52	45	0
Sub-Metropolitan City	148	39	44	34	29	2
Municipality	1,684	956	209	273	235	11
Rural Municipality	1,969	1,613	92	145	119	0
101 Taplejung District						
Total	401	383	4	8	6	0
Municipality	77	70	1	1	5	0
Rural Municipality	324	313	3	7	1	0
102 Sankhuwasabha District						
Total	351	323	4	15	8	1
Municipality	194	170	4	13	6	1
Rural Municipality	157	153	0	2	2	0
103 Solukhumbu District						
Total	122	103	7	2	10	0
Municipality	21	15	0	0	6	0
Rural Municipality	101	88	7	2	4	0
104 Okhaldhunga District						
Total	241	204	9	7	21	0
Municipality	48	29	5	4	10	0
Rural Municipality	193	175	4	3	11	0
105 Khotang District						
Total	144	136	2	2	4	0
Municipality	50	44	1	2	3	0
Rural Municipality	94	92	1	0	1	0
106 Bhojpur District						
Total	283	261	8	4	9	1
Municipality	57	45	6	1	4	1
Rural Municipality	226	216	2	3	5	0
107 Dhankuta District						
Total	215	178	11	15	10	1
Municipality	94	67	9	10	7	1
Rural Municipality	121	111	2	5	3	0

1) NSIC stands for Nepal Standard Industrial Classification.

2) Includes "Not reported", "Unknown" and so on.

Table 2-1 Number of Establishments by Section of Industrial Classification and Working Hours per Day and Local Unit

District and Local Unit	Section of NSIC ¹⁾					
	Q					
	Human Health and Social Work					
	Working Hours per Day					
Total	Less than 8 Hours	8 to 10 Hours	11 to 12 Hours	13 Hours or more	Not Stated ²⁾	
108 Terhathum District						
Total	117	103	1	6	7	0
Municipality	52	46	0	3	3	0
Rural Municipality	65	57	1	3	4	0
109 Panchthar District						
Total	106	83	9	8	6	0
Municipality	22	14	5	2	1	0
Rural Municipality	84	69	4	6	5	0
110 Ilam District						
Total	199	143	20	22	14	0
Municipality	126	86	19	12	9	0
Rural Municipality	73	57	1	10	5	0
111 Jhapa District						
Total	501	176	111	128	85	1
Municipality	384	134	91	95	63	1
Rural Municipality	117	42	20	33	22	0
112 Morang District						
Total	506	108	113	141	144	0
Metropolitan City	171	21	53	52	45	0
Municipality	202	42	41	47	72	0
Rural Municipality	133	45	19	42	27	0
113 Sunsari District						
Total	402	136	85	100	74	7
Sub-Metropolitan City	148	39	44	34	29	2
Municipality	125	40	16	44	20	5
Rural Municipality	129	57	25	22	25	0
114 Udayapur District						
Total	384	292	14	46	30	2
Municipality	232	154	11	39	26	2
Rural Municipality	152	138	3	7	4	0

1) NSIC stands for Nepal Standard Industrial Classification.

2) Includes "Not reported", "Unknown" and so on.

Table 2-1 Number of Establishments by Section of Industrial Classification and Working Hours per Day and Local Unit

District and Local Unit	Section of NSIC ¹⁾					
	Q					
	Human Health and Social Work					
	Working Hours per Day					
Total	Less than 8 Hours	8 to 10 Hours	11 to 12 Hours	13 Hours or more	Not Stated ²⁾	
Taplejung District	401	383	4	8	6	0
10101 PHAKTANLUNG RURAL MUNICIPALITY	38	36	0	1	1	0
10102 MIKWAKHOLA RURAL MUNICIPALITY	29	29	0	0	0	0
10103 MERINGDEN RURAL MUNICIPALITY	40	40	0	0	0	0
10104 MAIWAKHOLA RURAL MUNICIPALITY	31	28	0	3	0	0
10105 AATHARAI TRIBENI RURAL MUNICIPALITY	33	33	0	0	0	0
10106 PHUNGLING MUNICIPALITY	77	70	1	1	5	0
10107 PATHIBHARA YANGBARAK RURAL MUNICIPALITY	57	55	0	2	0	0
10108 SIRJANGA RURAL MUNICIPALITY	59	55	3	1	0	0
10109 SIDINGBA RURAL MUNICIPALITY	37	37	0	0	0	0
Sankhuwasabha District	351	323	4	15	8	1
10201 BHOTKHOLA RURAL MUNICIPALITY	81	81	0	0	0	0
10202 MAKALU RURAL MUNICIPALITY	28	26	0	1	1	0
10203 SILICHONG RURAL MUNICIPALITY	28	27	0	1	0	0
10204 CHICHILA RURAL MUNICIPALITY	12	11	0	0	1	0
10205 SABHAPOKHARI RURAL MUNICIPALITY	8	8	0	0	0	0
10206 KHANDABARI MUNICIPALITY	68	55	3	8	2	0
10207 PANCHAKHAPAN MUNICIPALITY	37	37	0	0	0	0
10208 CHAINAPUR MUNICIPALITY	37	30	1	3	2	1
10209 MADI MUNICIPALITY	44	40	0	2	2	0
10210 DHARMADEVI MUNICIPALITY	8	8	0	0	0	0
Solukhumbu District	122	103	7	2	10	0
10301 KHUMBU PASANGLHAMU RURAL MUNICIPALITY	8	4	3	1	0	0
10302 MAHAKULUNG RURAL MUNICIPALITY	6	5	1	0	0	0
10303 SOTANG RURAL MUNICIPALITY	8	8	0	0	0	0
10304 MAPYA DHUDHAKOSHI RURAL MUNICIPALITY	22	21	1	0	0	0
10305 THULUNG DHUDHA KOSHI RURAL MUNICIPALITY	17	14	1	0	2	0
10306 NECHA SALYAN RURAL MUNICIPALITY	12	10	1	0	1	0
10307 SOLU DHUDHAKUNDA MUNICIPALITY	21	15	0	0	6	0
10308 LIKHU PIKE RURAL MUNICIPALITY	28	26	0	1	1	0
Okhaldhunga District	241	204	9	7	21	0
10401 CHISHANKHU GADHI RURAL MUNICIPALITY	24	22	1	1	0	0
10402 SIDDHICHARAN MUNICIPALITY	48	29	5	4	10	0
10403 MOLUNG RURAL MUNICIPALITY	22	14	0	1	7	0
10404 KHIJI DEMBA RURAL MUNICIPALITY	45	40	1	1	3	0
10405 LIKHU RURAL MUNICIPALITY	27	27	0	0	0	0
10406 CHAMPADEVI RURAL MUNICIPALITY	21	20	1	0	0	0
10407 SUNKOSHI RURAL MUNICIPALITY	37	37	0	0	0	0
10408 MANEBHANJYANG RURAL MUNICIPALITY	17	15	1	0	1	0
Khotang District	144	136	2	2	4	0
10501 KEPILASGADHI RURAL MUNICIPALITY	11	11	0	0	0	0
10502 AISELUKHARKA RURAL MUNICIPALITY	9	9	0	0	0	0
10503 RAWA BESHI RURAL MUNICIPALITY	8	8	0	0	0	0
10504 HALESI TUWACHUNG MUNICIPALITY	17	17	0	0	0	0
10505 DIKTEL RUPAKOT MAJHUWAGADHI MUNICIPALITY	33	27	1	2	3	0
10506 SAKELA RURAL MUNICIPALITY	4	4	0	0	0	0
10507 DIPRUNG CHUICHUMMA RURAL MUNICIPALITY	25	24	0	0	1	0
10508 KHOTEHANG RURAL MUNICIPALITY	18	18	0	0	0	0
10509 JANTE DHUNGA RURAL MUNICIPALITY	11	10	1	0	0	0
10510 BARAHA POKHARI RURAL MUNICIPALITY	8	8	0	0	0	0
Bhojpur District	283	261	8	4	9	1
10601 SHADANANDA MUNICIPALITY	14	8	4	1	0	1
10602 SALPA SILICHHO RURAL MUNICIPALITY	6	6	0	0	0	0
10603 TEMKE MAIYUNG RURAL MUNICIPALITY	87	85	2	0	0	0
10604 BHOJPUR MUNICIPALITY	43	37	2	0	4	0
10605 ARUN RURAL MUNICIPALITY	9	5	0	0	4	0
10606 PAUWA DUNMA RURAL MUNICIPALITY	37	35	0	2	0	0
10607 RAMPRASAD RAI RURAL MUNICIPALITY	14	14	0	0	0	0
10608 HATUWAGADHI RURAL MUNICIPALITY	8	7	0	0	1	0
10609 AAMCHOWK RURAL MUNICIPALITY	65	64	0	1	0	0

1) NSIC stands for Nepal Standard Industrial Classification.

2) Includes "Not reported", "Unknown" and so on.

Table 2-1 Number of Establishments by Section of Industrial Classification and Working Hours per Day and Local Unit

District and Local Unit	Section of NSIC ¹⁾					
	Q					
	Human Health and Social Work					
	Working Hours per Day					
Total	Less than 8 Hours	8 to 10 Hours	11 to 12 Hours	13 Hours or more	Not Stated ²⁾	
Dhankuta District	215	178	11	15	10	1
10701 MAHALAXMI MUNICIPALITY	11	7	1	2	1	0
10702 PAKHRIBAS MUNICIPALITY	11	8	0	2	1	0
10703 CHHATHAR JORPATI RURAL MUNICIPALITY	9	8	0	0	1	0
10704 DHANKUTA MUNICIPALITY	72	52	8	6	5	1
10705 SAHIDBHUMI RURAL MUNICIPALITY	32	31	1	0	0	0
10706 SANGURIGADHI RURAL MUNICIPALITY	22	19	0	2	1	0
10707 CHAUBISE RURAL MUNICIPALITY	58	53	1	3	1	0
Terhathum District	117	103	1	6	7	0
10801 AATHARAI RURAL MUNICIPALITY	16	12	0	1	3	0
10802 PHEDAP RURAL MUNICIPALITY	10	10	0	0	0	0
10803 MENCHHAYAYEM RURAL MUNICIPALITY	18	15	1	1	1	0
10804 MYANGLUNG MUNICIPALITY	21	17	0	1	3	0
10805 LALIGURANS MUNICIPALITY	31	29	0	2	0	0
10806 CHHATHAR RURAL MUNICIPALITY	21	20	0	1	0	0
Panchthar District	106	83	9	8	6	0
10901 YANGBARAK RURAL MUNICIPALITY	9	8	0	1	0	0
10902 HILIHAN RURAL MUNICIPALITY	15	13	1	0	1	0
10903 FALELUNG RURAL MUNICIPALITY	15	13	0	1	1	0
10904 PHIDIM MUNICIPALITY	22	14	5	2	1	0
10905 FALGUNANDA RURAL MUNICIPALITY	11	9	1	0	1	0
10906 KUMMAYAK RURAL MUNICIPALITY	12	12	0	0	0	0
10907 TUMBEWA RURAL MUNICIPALITY	9	7	0	1	1	0
10908 MIKLAJUNG RURAL MUNICIPALITY	13	7	2	3	1	0
Ilam District	199	143	20	22	14	0
11001 MAI JOGMAI RURAL MUNICIPALITY	10	8	0	1	1	0
11002 SANDAKPUR RURAL MUNICIPALITY	14	10	0	1	3	0
11003 ILAM MUNICIPALITY	59	40	11	5	3	0
11004 DEUMAI MUNICIPALITY	24	17	3	2	2	0
11005 FAKFOKATHUM RURAL MUNICIPALITY	12	9	1	2	0	0
11006 MANGSEBUNG RURAL MUNICIPALITY	9	6	0	3	0	0
11007 CHULACHULI RURAL MUNICIPALITY	22	18	0	3	1	0
11008 MAI MUNICIPALITY	13	9	1	3	0	0
11009 SURYODAYA MUNICIPALITY	30	20	4	2	4	0
11010 RONG RURAL MUNICIPALITY	6	6	0	0	0	0
Jhapa District	501	176	111	128	85	1
11101 MECHINAGAR MUNICIPALITY	67	29	12	12	14	0
11102 BUDDHASHANTI RURAL MUNICIPALITY	25	10	4	6	5	0
11103 ARJUNDHARA MUNICIPALITY	36	21	5	7	3	0
11104 KANKAI MUNICIPALITY	23	4	5	7	6	1
11105 SHIVASATAKSHI MUNICIPALITY	30	12	3	10	5	0
11106 KAMAL RURAL MUNICIPALITY	21	4	1	8	8	0
11107 DAMAK MUNICIPALITY	76	12	32	16	16	0
11108 GAURADHA MUNICIPALITY	27	10	5	12	0	0
11109 GAURIGANJ RURAL MUNICIPALITY	10	4	2	3	1	0
11110 JHAPA RURAL MUNICIPALITY	23	4	9	9	1	0
11111 BARHADASHI RURAL MUNICIPALITY	13	4	1	5	3	0
11112 BIRTAMOD MUNICIPALITY	80	22	21	24	13	0
11113 HALDIBARI RURAL MUNICIPALITY	11	6	2	0	3	0
11114 BHADRAPUR MUNICIPALITY	45	24	8	7	6	0
11115 KACHANAKAWAL RURAL MUNICIPALITY	14	10	1	2	1	0

1) NSIC stands for Nepal Standard Industrial Classification.

2) Includes "Not reported", "Unknown" and so on.

Table 2-1 Number of Establishments by Section of Industrial Classification and Working Hours per Day and Local Unit

District and Local Unit	Section of NSIC ¹⁾					
	Q					
	Human Health and Social Work					
	Working Hours per Day					
Total	Less than 8 Hours	8 to 10 Hours	11 to 12 Hours	13 Hours or more	Not Stated ²⁾	
Morang District	506	108	113	141	144	0
11201 MIKLAJUNG RURAL MUNICIPALITY	12	2	1	5	4	0
11202 LETANG MUNICIPALITY	10	4	3	1	2	0
11203 KERABARI RURAL MUNICIPALITY	17	6	1	4	6	0
11204 SUNDARHARAICHA MUNICIPALITY	43	6	7	12	18	0
11205 BELBARI MUNICIPALITY	21	2	2	5	12	0
11206 KANEPOKHARI RURAL MUNICIPALITY	11	3	0	6	2	0
11207 PATHARI SHANISHCHARE MUNICIPALITY	37	6	11	8	12	0
11208 URLABARI MUNICIPALITY	32	8	7	6	11	0
11209 RATUWAMAI MUNICIPALITY	19	8	3	5	3	0
11210 SUNWARSHI MUNICIPALITY	17	2	3	3	9	0
11211 RANGELI MUNICIPALITY	23	6	5	7	5	0
11212 GRAMTHAN RURAL MUNICIPALITY	28	12	2	8	6	0
11213 BUDHIGANGA RURAL MUNICIPALITY	13	7	3	2	1	0
11214 BIRATNAGAR METROPOLITIAN CITY	171	21	53	52	45	0
11215 KATAHARI RURAL MUNICIPALITY	7	1	5	0	1	0
11216 DHANAPALTHAN RURAL MUNICIPALITY	26	8	5	11	2	0
11217 JAHADA RURAL MUNICIPALITY	19	6	2	6	5	0
Sunsari District	402	136	85	100	74	7
11301 DHARAN SUB-METROPOLITIAN CITY	72	18	25	13	15	1
11302 BARAHAKSHETRA MUNICIPALITY	32	8	0	13	11	0
11303 KOSHI RURAL MUNICIPALITY	19	6	5	3	5	0
11304 BHOKRAHA NARASINHA RURAL MUNICIPALITY	19	5	2	6	6	0
11305 RAMDHUNI MUNICIPALITY	25	10	5	5	5	0
11306 ITAHARI SUB-METROPOLITIAN CITY	76	21	19	21	14	1
11307 DUHABI MUNICIPALITY	30	12	7	8	0	3
11308 GADHI RURAL MUNICIPALITY	19	6	2	4	7	0
11309 INARUWA MUNICIPALITY	38	10	4	18	4	2
11310 HARINAGAR RURAL MUNICIPALITY	35	21	12	2	0	0
11311 DEWANGUNJ RURAL MUNICIPALITY	18	9	2	2	5	0
11312 BARJU RURAL MUNICIPALITY	19	10	2	5	2	0
Udayapur District	384	292	14	46	30	2
11401 BELAKA MUNICIPALITY	14	8	2	1	2	1
11402 CHAUDANDIGADHI MUNICIPALITY	25	10	2	8	5	0
11403 TRIYUGA MUNICIPALITY	151	110	6	21	13	1
11404 RAUTAMAI RURAL MUNICIPALITY	41	37	1	1	2	0
11405 LIMCHUNBUNG RURAL MUNICIPALITY	21	21	0	0	0	0
11406 TAPLI RURAL MUNICIPALITY	24	24	0	0	0	0
11407 KATARI MUNICIPALITY	42	26	1	9	6	0
11408 UDAYAPURGADHI RURAL MUNICIPALITY	66	56	2	6	2	0

1) NSIC stands for Nepal Standard Industrial Classification.

2) Includes "Not reported", "Unknown" and so on.

Table 2-1 Number of Establishments by Section of Industrial Classification and Working Hours per Day and Local Unit

District and Local Unit	Section of NSIC ¹⁾					
	L+M+N+R+S					
	Real Estate, Professional & Scientific Activities, Administrative Services, Arts & Entertainment, Other Services					
	Working Hours per Day					
	Total	Less than 8 Hours	8 to 10 Hours	11 to 12 Hours	13 Hours or more	Not Stated ²⁾
Province 1						
Total	14,316	5,414	3,778	3,742	1,325	57
Metropolitan City	1,119	186	442	345	142	4
Sub-Metropolitan City	1,421	312	550	411	148	0
Municipality	7,462	2,596	2,059	2,059	708	40
Rural Municipality	4,314	2,320	727	927	327	13
101 Taplejung District						
Total	763	633	35	71	24	0
Municipality	209	124	21	46	18	0
Rural Municipality	554	509	14	25	6	0
102 Sankhuwasabha District						
Total	502	343	55	74	26	4
Municipality	324	189	44	65	22	4
Rural Municipality	178	154	11	9	4	0
103 Solukhumbu District						
Total	279	176	29	32	42	0
Municipality	51	19	9	7	16	0
Rural Municipality	228	157	20	25	26	0
104 Okhaldhunga District						
Total	367	224	33	60	50	0
Municipality	164	96	20	23	25	0
Rural Municipality	203	128	13	37	25	0
105 Khotang District						
Total	235	138	31	33	33	0
Municipality	114	53	16	18	27	0
Rural Municipality	121	85	15	15	6	0
106 Bhojpur District						
Total	245	165	23	34	23	0
Municipality	115	60	15	23	17	0
Rural Municipality	130	105	8	11	6	0
107 Dhankuta District						
Total	413	235	48	104	25	1
Municipality	266	133	36	80	17	0
Rural Municipality	147	102	12	24	8	1

1) NSIC stands for Nepal Standard Industrial Classification.

2) Includes "Not reported", "Unknown" and so on.

Table 2-1 Number of Establishments by Section of Industrial Classification and Working Hours per Day and Local Unit

District and Local Unit	Section of NSIC ¹⁾					
	L+M+N+R+S					
	Real Estate, Professional & Scientific Activities, Administrative Services, Arts & Entertainment, Other Services					
	Working Hours per Day					
	Total	Less than 8 Hours	8 to 10 Hours	11 to 12 Hours	13 Hours or more	Not Stated ²⁾
108 Terhathum District						
Total	247	152	34	51	10	0
Municipality	124	64	24	32	4	0
Rural Municipality	123	88	10	19	6	0
109 Panchthar District						
Total	444	268	53	97	26	0
Municipality	110	26	16	55	13	0
Rural Municipality	334	242	37	42	13	0
110 Ilam District						
Total	710	383	159	136	32	0
Municipality	527	272	133	99	23	0
Rural Municipality	183	111	26	37	9	0
111 Jhapa District						
Total	3,268	890	1,157	887	307	27
Municipality	2,551	672	904	681	274	20
Rural Municipality	717	218	253	206	33	7
112 Morang District						
Total	2,935	469	1,091	1,045	324	6
Metropolitan City	1,119	186	442	345	142	4
Municipality	1,248	211	487	446	102	2
Rural Municipality	568	72	162	254	80	0
113 Sunsari District						
Total	2,780	680	899	864	321	16
Sub-Metropolitan City	1,421	312	550	411	148	0
Municipality	794	225	219	264	75	11
Rural Municipality	565	143	130	189	98	5
114 Udayapur District						
Total	1,128	658	131	254	82	3
Municipality	865	452	115	220	75	3
Rural Municipality	263	206	16	34	7	0

1) NSIC stands for Nepal Standard Industrial Classification.

2) Includes "Not reported", "Unknown" and so on.

Table 2-1 Number of Establishments by Section of Industrial Classification and Working Hours per Day and Local Unit

District and Local Unit	Section of NSIC ¹⁾					
	L+M+N+R+S					
	Real Estate, Professional & Scientific Activities, Administrative Services, Arts & Entertainment, Other Services					
	Working Hours per Day					
Total	Less than 8 Hours	8 to 10 Hours	11 to 12 Hours	13 Hours or more	Not Stated ²⁾	
Taplejung District	763	633	35	71	24	0
10101 PHAKTANLUNG RURAL MUNICIPALITY	70	64	2	4	0	0
10102 MIKWAKHOLA RURAL MUNICIPALITY	35	31	0	4	0	0
10103 MERINGDEN RURAL MUNICIPALITY	88	76	5	5	2	0
10104 MAIWAKHOLA RURAL MUNICIPALITY	51	42	2	5	2	0
10105 AATHARAI TRIBENI RURAL MUNICIPALITY	132	127	3	0	2	0
10106 PHUNGLING MUNICIPALITY	209	124	21	46	18	0
10107 PATHIBHARA YANGBARAK RURAL MUNICIPALITY	68	65	1	2	0	0
10108 SIRJANGA RURAL MUNICIPALITY	79	76	1	2	0	0
10109 SIDINGBA RURAL MUNICIPALITY	31	28	0	3	0	0
Sankhuwasabha District	502	343	55	74	26	4
10201 BHOTKHOLA RURAL MUNICIPALITY	63	59	2	2	0	0
10202 MAKALU RURAL MUNICIPALITY	41	35	3	2	1	0
10203 SILICHONG RURAL MUNICIPALITY	46	42	3	1	0	0
10204 CHICHILA RURAL MUNICIPALITY	23	17	3	2	1	0
10205 SABHAPOKHARI RURAL MUNICIPALITY	5	1	0	2	2	0
10206 KHANDABARI MUNICIPALITY	134	45	27	50	11	1
10207 PANCHAKHAPAN MUNICIPALITY	33	26	3	1	3	0
10208 CHAINAPUR MUNICIPALITY	99	71	7	11	7	3
10209 MADI MUNICIPALITY	28	24	3	0	1	0
10210 DHARMADEVI MUNICIPALITY	30	23	4	3	0	0
Solukhumbu District	279	176	29	32	42	0
10301 KHUMBU PASANGLHAMU RURAL MUNICIPALITY	22	8	1	10	3	0
10302 MAHAKULUNG RURAL MUNICIPALITY	42	38	2	1	1	0
10303 SOTANG RURAL MUNICIPALITY	25	13	7	2	3	0
10304 MAPYA DHUDHAKOSHI RURAL MUNICIPALITY	32	24	2	3	3	0
10305 THULUNG DHUDHA KOSHI RURAL MUNICIPALITY	56	36	6	6	8	0
10306 NECHA SALYAN RURAL MUNICIPALITY	33	25	2	2	4	0
10307 SOLU DHUDHAKUNDA MUNICIPALITY	51	19	9	7	16	0
10308 LIKHU PIKE RURAL MUNICIPALITY	18	13	0	1	4	0
Okhaldhunga District	367	224	33	60	50	0
10401 CHISHANKHU GADHI RURAL MUNICIPALITY	21	18	1	1	1	0
10402 SIDDHICHARAN MUNICIPALITY	164	96	20	23	25	0
10403 MOLUNG RURAL MUNICIPALITY	34	20	5	3	6	0
10404 KHIJI DEMBA RURAL MUNICIPALITY	57	35	3	16	3	0
10405 LIKHU RURAL MUNICIPALITY	33	19	1	6	7	0
10406 CHAMPADEVI RURAL MUNICIPALITY	2	0	1	0	1	0
10407 SUNKOSHI RURAL MUNICIPALITY	22	17	1	0	4	0
10408 MANEBHANJYANG RURAL MUNICIPALITY	34	19	1	11	3	0
Khotang District	235	138	31	33	33	0
10501 KEPILASGADHI RURAL MUNICIPALITY	8	4	1	3	0	0
10502 AISELUKHARKA RURAL MUNICIPALITY	8	6	0	1	1	0
10503 RAWA BESHI RURAL MUNICIPALITY	19	12	0	3	4	0
10504 HALESI TUWACHUNG MUNICIPALITY	25	12	3	6	4	0
10505 DIKTEL RUPAKOT MAJHUWAGADHI MUNICIPALITY	89	41	13	12	23	0
10506 SAKELA RURAL MUNICIPALITY	13	7	4	2	0	0
10507 DIPRUNG CHUICHUMMA RURAL MUNICIPALITY	21	18	3	0	0	0
10508 KHOTEHANG RURAL MUNICIPALITY	27	20	2	5	0	0
10509 JANTE DHUNGA RURAL MUNICIPALITY	15	9	5	1	0	0
10510 BARAHA POKHARI RURAL MUNICIPALITY	10	9	0	0	1	0
Bhojpur District	245	165	23	34	23	0
10601 SHADANANDA MUNICIPALITY	19	8	5	3	3	0
10602 SALPA SILICHHO RURAL MUNICIPALITY	2	0	2	0	0	0
10603 TEMKE MAIYUNG RURAL MUNICIPALITY	42	36	0	2	4	0
10604 BHOJPUR MUNICIPALITY	96	52	10	20	14	0
10605 ARUN RURAL MUNICIPALITY	12	9	1	2	0	0
10606 PAUWA DUNMA RURAL MUNICIPALITY	21	18	1	2	0	0
10607 RAMPRASAD RAI RURAL MUNICIPALITY	24	22	1	0	1	0
10608 HATUWAGADHI RURAL MUNICIPALITY	20	13	2	4	1	0
10609 AAMCHOWK RURAL MUNICIPALITY	9	7	1	1	0	0

1) NSIC stands for Nepal Standard Industrial Classification.

2) Includes "Not reported ", "Unknown" and so on.

Table 2-1 Number of Establishments by Section of Industrial Classification and Working Hours per Day and Local Unit

District and Local Unit	Section of NSIC ¹⁾					
	L+M+N+R+S					
	Real Estate, Professional & Scientific Activities, Administrative Services, Arts & Entertainment, Other Services					
	Working Hours per Day					
Total	Less than 8 Hours	8 to 10 Hours	11 to 12 Hours	13 Hours or more	Not Stated ²⁾	
Dhankuta District	413	235	48	104	25	1
10701 MAHALAXMI MUNICIPALITY	37	23	3	6	5	0
10702 PAKHRIBAS MUNICIPALITY	24	8	3	9	4	0
10703 CHHATHAR JORPATI RURAL MUNICIPALITY	16	3	3	5	4	1
10704 DHANKUTA MUNICIPALITY	205	102	30	65	8	0
10705 SAHIDBHUMI RURAL MUNICIPALITY	26	19	2	5	0	0
10706 SANGURIGADHI RURAL MUNICIPALITY	27	17	6	3	1	0
10707 CHAUBISE RURAL MUNICIPALITY	78	63	1	11	3	0
Terhathum District	247	152	34	51	10	0
10801 AATHARAI RURAL MUNICIPALITY	39	27	5	4	3	0
10802 PHEDAP RURAL MUNICIPALITY	19	14	3	2	0	0
10803 MENCHHAYAYEM RURAL MUNICIPALITY	42	31	2	6	3	0
10804 MYANGLUNG MUNICIPALITY	77	34	13	26	4	0
10805 LALIGURANS MUNICIPALITY	47	30	11	6	0	0
10806 CHHATHAR RURAL MUNICIPALITY	23	16	0	7	0	0
Panchthar District	444	268	53	97	26	0
10901 YANGBARAK RURAL MUNICIPALITY	28	13	4	8	3	0
10902 HILIHAN RURAL MUNICIPALITY	67	57	9	1	0	0
10903 FALELUNG RURAL MUNICIPALITY	113	102	7	3	1	0
10904 PHIDIM MUNICIPALITY	110	26	16	55	13	0
10905 FALGUNANDA RURAL MUNICIPALITY	21	7	4	6	4	0
10906 KUMMAYAK RURAL MUNICIPALITY	23	17	1	3	2	0
10907 TUMBEWA RURAL MUNICIPALITY	26	18	5	3	0	0
10908 MIKLAJUNG RURAL MUNICIPALITY	56	28	7	18	3	0
Ilam District	710	383	159	136	32	0
11001 MAI JOGMAI RURAL MUNICIPALITY	37	25	1	11	0	0
11002 SANDAKPUR RURAL MUNICIPALITY	27	16	7	3	1	0
11003 ILAM MUNICIPALITY	232	103	70	45	14	0
11004 DEUMAI MUNICIPALITY	69	47	10	10	2	0
11005 FAKFOKATHUM RURAL MUNICIPALITY	43	32	7	3	1	0
11006 MANGSEBUNG RURAL MUNICIPALITY	24	12	6	4	2	0
11007 CHULACHULI RURAL MUNICIPALITY	34	16	3	11	4	0
11008 MAI MUNICIPALITY	65	35	13	15	2	0
11009 SURYODAYA MUNICIPALITY	161	87	40	29	5	0
11010 RONG RURAL MUNICIPALITY	18	10	2	5	1	0
Jhapa District	3,268	890	1,157	887	307	27
11101 MECHINAGAR MUNICIPALITY	457	134	137	124	60	2
11102 BUDDHASHANTI RURAL MUNICIPALITY	158	61	44	45	7	1
11103 ARJUNDHARA MUNICIPALITY	201	54	63	54	30	0
11104 KANKAI MUNICIPALITY	197	52	60	46	23	16
11105 SHIVASATAKSHI MUNICIPALITY	183	41	63	61	18	0
11106 KAMAL RURAL MUNICIPALITY	111	26	36	44	5	0
11107 DAMAK MUNICIPALITY	561	115	202	171	72	1
11108 GAURADHA MUNICIPALITY	141	32	52	43	14	0
11109 GAURIGANJ RURAL MUNICIPALITY	110	34	43	27	6	0
11110 JHAPA RURAL MUNICIPALITY	76	10	37	25	4	0
11111 BARHADASHI RURAL MUNICIPALITY	96	34	30	24	8	0
11112 BIRTAMOD MUNICIPALITY	486	132	225	96	33	0
11113 HALDIBARI RURAL MUNICIPALITY	77	26	31	15	0	5
11114 BHADRAPUR MUNICIPALITY	325	112	102	86	24	1
11115 KACHANAKAWAL RURAL MUNICIPALITY	89	27	32	26	3	1

1) NSIC stands for Nepal Standard Industrial Classification.

2) Includes "Not reported", "Unknown" and so on.

Table 2-1 Number of Establishments by Section of Industrial Classification and Working Hours per Day and Local Unit

District and Local Unit	Section of NSIC ¹⁾					
	L+M+N+R+S					
	Real Estate, Professional & Scientific Activities, Administrative Services, Arts & Entertainment, Other Services					
	Working Hours per Day					
	Total	Less than 8 Hours	8 to 10 Hours	11 to 12 Hours	13 Hours or more	Not Stated ²⁾
Morang District	2,935	469	1,091	1,045	324	6
11201 MIKLAJUNG RURAL MUNICIPALITY	41	10	16	14	1	0
11202 LETANG MUNICIPALITY	81	14	25	35	5	2
11203 KERABARI RURAL MUNICIPALITY	48	14	14	13	7	0
11204 SUNDARHARAICHA MUNICIPALITY	243	45	87	94	17	0
11205 BELBARI MUNICIPALITY	193	29	86	61	17	0
11206 KANEPOKHARI RURAL MUNICIPALITY	79	8	33	37	1	0
11207 PATHARI SHANISHCHARE MUNICIPALITY	181	29	73	73	6	0
11208 URLABARI MUNICIPALITY	187	20	82	72	13	0
11209 RATUWAMAI MUNICIPALITY	165	39	58	44	24	0
11210 SUNWARSHI MUNICIPALITY	93	13	43	30	7	0
11211 RANGELI MUNICIPALITY	105	22	33	37	13	0
11212 GRAMTHAN RURAL MUNICIPALITY	113	16	20	48	29	0
11213 BUDHIGANGA RURAL MUNICIPALITY	89	12	20	38	19	0
11214 BIRATNAGAR METROPOLITIAN CITY	1,119	186	442	345	142	4
11215 KATAHARI RURAL MUNICIPALITY	83	2	25	49	7	0
11216 DHANAPALTHAN RURAL MUNICIPALITY	63	3	26	28	6	0
11217 JAHADA RURAL MUNICIPALITY	52	7	8	27	10	0
Sunsari District	2,780	680	899	864	321	16
11301 DHARAN SUB-METROPOLITIAN CITY	753	180	276	221	76	0
11302 BARAHAKSHETRA MUNICIPALITY	183	45	48	70	16	4
11303 KOSHI RURAL MUNICIPALITY	73	18	14	33	8	0
11304 BHOKRAHA NARASINHA RURAL MUNICIPALITY	60	5	13	28	14	0
11305 RAMDHUNI MUNICIPALITY	140	17	56	50	16	1
11306 ITAHARI SUB-METROPOLITIAN CITY	668	132	274	190	72	0
11307 DUHABI MUNICIPALITY	169	21	57	62	27	2
11308 GADHI RURAL MUNICIPALITY	57	5	8	40	3	1
11309 INARUWA MUNICIPALITY	302	142	58	82	16	4
11310 HARINAGAR RURAL MUNICIPALITY	118	38	33	25	22	0
11311 DEWANGUNJ RURAL MUNICIPALITY	130	43	26	35	26	0
11312 BARJU RURAL MUNICIPALITY	127	34	36	28	25	4
Udayapur District	1,128	658	131	254	82	3
11401 BELAKA MUNICIPALITY	212	145	25	32	10	0
11402 CHAUDANDIGADHI MUNICIPALITY	120	51	27	31	10	1
11403 TRIYUGA MUNICIPALITY	405	199	58	104	42	2
11404 RAUTAMAI RURAL MUNICIPALITY	84	69	3	7	5	0
11405 LIMCHUNBUNG RURAL MUNICIPALITY	30	22	4	4	0	0
11406 TAPLI RURAL MUNICIPALITY	38	30	1	7	0	0
11407 KATARI MUNICIPALITY	128	57	5	53	13	0
11408 UDAYAPURGADHI RURAL MUNICIPALITY	111	85	8	16	2	0

1) NSIC stands for Nepal Standard Industrial Classification.

2) Includes "Not reported", "Unknown" and so on.

Table 2-2 Number of Persons Engaged by Section of Industrial Classification and Working Hours per Day and Local Unit

District and Local Unit	Section of NSIC ¹⁾					
	Total ²⁾					
	Working Hours per Day					
	Total	Less than 8 Hours	8 to 10 Hours	11 to 12 Hours	13 Hours or more	Not Stated ³⁾
Province 1						
Total	544,079	167,217	125,043	144,600	58,347	1,058
Metropolitan City	46,796	8,333	13,076	13,430	7,075	291
Sub-Metropolitan City	67,609	12,402	21,240	18,888	8,371	18
Municipality	269,241	75,018	61,937	79,241	23,293	614
Rural Municipality	160,433	71,464	28,790	33,041	19,608	135
101 Taplejung District						
Total	11,573	6,837	1,075	2,623	32	0
Municipality	3,966	1,615	417	1,259	32	0
Rural Municipality	7,607	5,222	658	1,364	0	0
102 Sankhuwasabha District						
Total	19,227	9,441	1,791	4,693	385	45
Municipality	13,515	5,614	1,211	3,941	335	24
Rural Municipality	5,712	3,827	580	752	50	21
103 Solukhumbu District						
Total	19,134	11,883	1,328	2,049	112	0
Municipality	3,333	1,451	193	465	14	0
Rural Municipality	15,801	10,432	1,135	1,584	98	0
104 Okhaldhunga District						
Total	22,031	13,971	1,344	2,779	114	0
Municipality	5,622	2,733	672	920	44	0
Rural Municipality	16,409	11,238	672	1,859	70	0
105 Khotang District						
Total	11,314	6,506	877	2,155	20	0
Municipality	5,228	2,464	383	1,121	10	0
Rural Municipality	6,086	4,042	494	1,034	10	0
106 Bhojpur District						
Total	10,362	5,104	980	2,174	0	17
Municipality	5,043	2,006	602	1,008	0	9
Rural Municipality	5,319	3,098	378	1,166	0	8
107 Dhankuta District						
Total	15,820	5,735	2,428	4,872	523	2
Municipality	10,400	3,317	2,022	3,273	372	1
Rural Municipality	5,420	2,418	406	1,599	151	1

1) NSIC stands for Nepal Standard Industrial Classification.

2) Establishments which belong to Section O, T, or U of NSIC are not surveyed.

3) Includes "Not reported", "Unknown" and so on.

Table 2-2 Number of Persons Engaged by Section of Industrial Classification and Working Hours per Day and Local Unit

District and Local Unit	Section of NSIC ¹⁾					
	Total ²⁾					
	Working Hours per Day					
	Total	Less than 8 Hours	8 to 10 Hours	11 to 12 Hours	13 Hours or more	Not Stated ³⁾
108 Terhathum District						
Total	8,955	4,766	907	2,346	936	0
Municipality	4,766	2,119	572	1,504	571	0
Rural Municipality	4,189	2,647	335	842	365	0
109 Panchthar District						
Total	13,534	5,936	2,166	3,847	1,585	0
Municipality	4,841	1,484	900	1,539	918	0
Rural Municipality	8,693	4,452	1,266	2,308	667	0
110 Ilam District						
Total	26,804	10,501	6,385	7,049	2,869	0
Municipality	19,248	6,767	5,223	5,112	2,146	0
Rural Municipality	7,556	3,734	1,162	1,937	723	0
111 Jhapa District						
Total	116,837	28,010	35,407	31,995	21,149	276
Municipality	93,279	20,875	28,525	25,259	18,385	235
Rural Municipality	23,558	7,135	6,882	6,736	2,764	41
112 Morang District						
Total	127,887	24,680	36,514	33,958	32,429	306
Metropolitan City	46,796	8,333	13,076	13,430	11,666	291
Municipality	44,174	9,968	10,991	12,909	10,291	15
Rural Municipality	36,917	6,379	12,447	7,619	10,472	0
113 Sunsari District						
Total	112,708	23,837	30,402	34,812	23,302	355
Sub-Metropolitan City	67,609	12,402	21,240	18,888	15,061	18
Municipality	32,276	6,877	7,132	13,017	4,977	273
Rural Municipality	12,823	4,558	2,030	2,907	3,264	64
114 Udayapur District						
Total	27,893	10,010	3,439	9,248	5,139	57
Municipality	23,550	7,728	3,094	7,914	4,757	57
Rural Municipality	4,343	2,282	345	1,334	382	0

1) NSIC stands for Nepal Standard Industrial Classification.

2) Establishments which belong to Section O, T, or U of NSIC are not surveyed.

3) Includes "Not reported", "Unknown" and so on.

Table 2-2 Number of Persons Engaged by Section of Industrial Classification and Working Hours per Day and Local Unit

District and Local Unit	Section of NSIC ¹⁾					
	Total ²⁾					
	Working Hours per Day					
	Total	Less than 8 Hours	8 to 10 Hours	11 to 12 Hours	13 Hours or more	Not Stated ³⁾
Taplejung District	11,573	6,837	1,075	2,623	1,038	0
10101 PHAKTANLUNG RURAL MUNICIPALITY	1,210	848	57	222	83	0
10102 MIKWAKHOLA RURAL MUNICIPALITY	612	325	17	248	22	0
10103 MERINGDEN RURAL MUNICIPALITY	1,139	858	59	143	79	0
10104 MAIWAKHOLA RURAL MUNICIPALITY	786	487	96	145	58	0
10105 AATHARAI TRIBENI RURAL MUNICIPALITY	1,364	1,144	79	108	33	0
10106 PHUNGLING MUNICIPALITY	3,966	1,615	417	1,259	675	0
10107 PATHIBHARA YANGBARAK RURAL MUNICIPALITY	889	563	55	232	39	0
10108 SIRIJANGA RURAL MUNICIPALITY	1,047	554	259	195	39	0
10109 SIDINGBA RURAL MUNICIPALITY	560	443	36	71	10	0
Sankhuwasabha District	19,227	9,441	1,791	4,693	3,257	45
10201 BHOTKHOLA RURAL MUNICIPALITY	1,434	1,011	228	151	23	21
10202 MAKALU RURAL MUNICIPALITY	1,148	566	69	232	281	0
10203 SILICHONG RURAL MUNICIPALITY	2,104	1,756	205	98	45	0
10204 CHICHILA RURAL MUNICIPALITY	479	237	58	95	89	0
10205 SABHAPOKHARI RURAL MUNICIPALITY	547	257	20	176	94	0
10206 KHANDABARI MUNICIPALITY	6,597	2,193	646	2,010	1,730	18
10207 PANCHAKHAPAN MUNICIPALITY	1,331	668	110	326	227	0
10208 CHAINAPUR MUNICIPALITY	2,434	1,014	201	744	469	6
10209 MADI MUNICIPALITY	1,181	686	56	337	102	0
10210 DHARMADEVI MUNICIPALITY	1,972	1,053	198	524	197	0
Solukhumbu District	19,134	11,883	1,328	2,049	3,874	0
10301 KHUMBU PASANGLHAMU RURAL MUNICIPALITY	2,216	316	145	427	1,328	0
10302 MAHAKULUNG RURAL MUNICIPALITY	1,466	925	138	248	155	0
10303 SOTANG RURAL MUNICIPALITY	1,146	753	97	146	150	0
10304 MAPYA DHUDHAKOSHI RURAL MUNICIPALITY	898	464	55	160	219	0
10305 THULUNG DHUDHA KOSHI RURAL MUNICIPALITY	4,334	3,442	220	438	234	0
10306 NECHA SALYAN RURAL MUNICIPALITY	2,981	2,218	303	99	361	0
10307 SOLU DHUDHAKUNDA MUNICIPALITY	3,333	1,451	193	465	1,224	0
10308 LIKHU PIKE RURAL MUNICIPALITY	2,760	2,314	177	66	203	0
Okhaldhunga District	22,031	13,971	1,344	2,779	3,937	0
10401 CHISHANKHU GADHI RURAL MUNICIPALITY	4,163	3,316	202	267	378	0
10402 SIDDHICHARAN MUNICIPALITY	5,622	2,733	672	920	1,297	0
10403 MOLUNG RURAL MUNICIPALITY	2,914	1,596	145	299	874	0
10404 KHIJI DEMBA RURAL MUNICIPALITY	4,470	3,560	100	511	299	0
10405 LIKHU RURAL MUNICIPALITY	1,154	664	41	285	164	0
10406 CHAMPADEVI RURAL MUNICIPALITY	734	407	31	131	165	0
10407 SUNKOSHI RURAL MUNICIPALITY	1,340	810	35	121	374	0
10408 MANEBHANJYANG RURAL MUNICIPALITY	1,634	885	118	245	386	0
Khotang District	11,314	6,506	877	2,155	1,776	0
10501 KEPILASGADHI RURAL MUNICIPALITY	669	472	27	87	83	0
10502 AISELUKHARKA RURAL MUNICIPALITY	990	665	42	177	106	0
10503 RAWA BESHI RURAL MUNICIPALITY	588	377	20	71	120	0
10504 HALESI TUWACHUNG MUNICIPALITY	1,514	771	98	260	385	0
10505 DIKTEL RUPAKOT MAJHUWAGADHI MUNICIPALITY	3,714	1,693	285	861	875	0
10506 SAKELA RURAL MUNICIPALITY	565	356	107	55	47	0
10507 DIPRUNG CHUICHUMMA RURAL MUNICIPALITY	1,074	658	114	240	62	0
10508 KHOTEHANG RURAL MUNICIPALITY	1,056	715	66	225	50	0
10509 JANTE DHUNGA RURAL MUNICIPALITY	613	436	66	95	16	0
10510 BARAHA POKHARI RURAL MUNICIPALITY	531	363	52	84	32	0
Bhojpur District	10,362	5,104	980	2,174	2,087	17
10601 SHADANANDA MUNICIPALITY	1,405	645	164	416	171	9
10602 SALPA SILICHHO RURAL MUNICIPALITY	530	269	85	90	81	5
10603 TEMKE MAIYUNG RURAL MUNICIPALITY	870	616	13	111	130	0
10604 BHOJPUR MUNICIPALITY	3,638	1,361	438	592	1,247	0
10605 ARUN RURAL MUNICIPALITY	826	425	58	157	186	0
10606 PAUWA DUNMA RURAL MUNICIPALITY	857	476	72	297	12	0
10607 RAMPRASAD RAI RURAL MUNICIPALITY	732	443	50	134	102	3
10608 HATUWAGADHI RURAL MUNICIPALITY	777	385	49	231	112	0
10609 AAMCHOWK RURAL MUNICIPALITY	727	484	51	146	46	0

1) NSIC stands for Nepal Standard Industrial Classification.

2) Establishments which belong to Section O, T, or U of NSIC are not surveyed.

3) Includes "Not reported", "Unknown" and so on.

Table 2-2 Number of Persons Engaged by Section of Industrial Classification and Working Hours per Day and Local Unit

District and Local Unit	Section of NSIC ¹⁾						Not Stated ³⁾
	Total ²⁾						
	Working Hours per Day						
	Total	Less than 8 Hours	8 to 10 Hours	11 to 12 Hours	13 Hours or more		
Dhankuta District	15,820	5,735	2,428	4,872	2,783	2	
10701 MAHALAXMI MUNICIPALITY	1,561	671	82	435	373	0	
10702 PAKHRIBAS MUNICIPALITY	1,736	719	250	428	339	0	
10703 CHHATHAR JORPATI RURAL MUNICIPALITY	1,549	486	140	532	390	1	
10704 DHANKUTA MUNICIPALITY	7,103	1,927	1,690	2,410	1,075	1	
10705 SAHIDBHUMI RURAL MUNICIPALITY	902	518	46	272	66	0	
10706 SANGURIGADHI RURAL MUNICIPALITY	1,394	592	119	345	338	0	
10707 CHAUBISE RURAL MUNICIPALITY	1,575	822	101	450	202	0	
Terhathum District	8,955	4,766	907	2,346	936	0	
10801 AATHARAI RURAL MUNICIPALITY	1,477	978	114	203	182	0	
10802 PHEDAP RURAL MUNICIPALITY	886	529	61	236	60	0	
10803 MENCHHAYAYEM RURAL MUNICIPALITY	647	386	32	154	75	0	
10804 MYANGLUNG MUNICIPALITY	2,982	1,146	390	1,075	371	0	
10805 LALIGURANS MUNICIPALITY	1,784	973	182	429	200	0	
10806 CHHATHAR RURAL MUNICIPALITY	1,179	754	128	249	48	0	
Panchthar District	13,534	5,936	2,166	3,847	1,585	0	
10901 YANGBARAK RURAL MUNICIPALITY	1,284	554	242	363	125	0	
10902 HILIHAN RURAL MUNICIPALITY	1,222	535	283	304	100	0	
10903 FALELUNG RURAL MUNICIPALITY	1,583	1,063	187	248	85	0	
10904 PHIDIM MUNICIPALITY	4,841	1,484	900	1,539	918	0	
10905 FALGUNANDA RURAL MUNICIPALITY	1,264	572	122	471	99	0	
10906 KUMMAYAK RURAL MUNICIPALITY	929	560	69	156	144	0	
10907 TUMBEWA RURAL MUNICIPALITY	634	397	116	103	18	0	
10908 MIKLAJUNG RURAL MUNICIPALITY	1,777	771	247	663	96	0	
Ilam District	26,804	10,501	6,385	7,049	2,869	0	
11001 MAI JOGMAI RURAL MUNICIPALITY	1,417	661	206	523	27	0	
11002 SANDAKPUR RURAL MUNICIPALITY	1,122	551	195	195	181	0	
11003 ILAM MUNICIPALITY	7,790	2,644	1,565	2,450	1,131	0	
11004 DEUMAI MUNICIPALITY	2,742	1,097	533	854	258	0	
11005 FAKFOKATHUM RURAL MUNICIPALITY	1,579	969	326	217	67	0	
11006 MANGSEBUNG RURAL MUNICIPALITY	1,314	677	155	400	82	0	
11007 CHULACHULI RURAL MUNICIPALITY	1,198	427	123	439	209	0	
11008 MAI MUNICIPALITY	2,156	882	856	358	60	0	
11009 SURYODAYA MUNICIPALITY	6,560	2,144	2,269	1,450	697	0	
11010 RONG RURAL MUNICIPALITY	926	449	157	163	157	0	
Jhapa District	116,837	28,010	35,407	31,995	21,149	276	
11101 MECHINAGAR MUNICIPALITY	17,023	3,986	5,371	4,339	3,186	141	
11102 BUDDHASHANTI RURAL MUNICIPALITY	4,403	1,203	1,145	1,604	450	1	
11103 ARJUNDHARA MUNICIPALITY	6,521	1,563	1,639	1,935	1,380	4	
11104 KANKAI MUNICIPALITY	5,645	1,524	1,595	1,513	976	37	
11105 SHIVASATAKSHI MUNICIPALITY	5,561	1,696	1,286	1,759	820	0	
11106 KAMAL RURAL MUNICIPALITY	3,547	989	741	1,234	583	0	
11107 DAMAK MUNICIPALITY	19,402	3,186	5,544	6,175	4,496	1	
11108 GAURADHA MUNICIPALITY	4,687	1,344	1,379	1,204	752	8	
11109 GAURIGANJ RURAL MUNICIPALITY	2,461	696	650	679	436	0	
11110 JHAPA RURAL MUNICIPALITY	1,963	573	483	645	262	0	
11111 BARHADASHI RURAL MUNICIPALITY	3,682	1,658	700	991	333	0	
11112 BIRTAMOD MUNICIPALITY	22,902	4,392	7,957	5,336	5,174	43	
11113 HALDIBARI RURAL MUNICIPALITY	3,338	997	1,281	676	345	39	
11114 BHADRAPUR MUNICIPALITY	11,538	3,184	3,754	2,998	1,601	1	
11115 KACHANAKAWAL RURAL MUNICIPALITY	4,164	1,019	1,882	907	355	1	

1) NSIC stands for Nepal Standard Industrial Classification.

2) Establishments which belong to Section O, T, or U of NSIC are not surveyed.

3) Includes "Not reported", "Unknown" and so on.

Table 2-2 Number of Persons Engaged by Section of Industrial Classification and Working Hours per Day and Local Unit

District and Local Unit	Section of NSIC ¹⁾					
	Total ²⁾					
	Working Hours per Day					
	Total	Less than 8 Hours	8 to 10 Hours	11 to 12 Hours	13 Hours or more	Not Stated ³⁾
Morang District	127,887	24,680	36,514	33,958	32,429	306
11201 MIKLAJUNG RURAL MUNICIPALITY	2,009	732	391	671	215	0
11202 LETANG MUNICIPALITY	3,146	901	345	1,026	859	15
11203 KERABARI RURAL MUNICIPALITY	2,200	763	333	773	331	0
11204 SUNDARHARAICHA MUNICIPALITY	9,016	1,841	2,326	2,845	2,004	0
11205 BELBARI MUNICIPALITY	6,196	1,870	1,256	1,893	1,177	0
11206 KANEPOKHARI RURAL MUNICIPALITY	2,970	647	694	1,129	500	0
11207 PATHARI SHANISHCHARE MUNICIPALITY	6,122	1,187	1,539	2,077	1,319	0
11208 URLABARI MUNICIPALITY	7,479	1,158	2,070	2,457	1,794	0
11209 RATUWAMAI MUNICIPALITY	4,036	1,252	970	840	974	0
11210 SUNWARSHI MUNICIPALITY	2,130	544	454	728	404	0
11211 RANGELI MUNICIPALITY	6,049	1,215	2,031	1,043	1,760	0
11212 GRAMTHAN RURAL MUNICIPALITY	3,564	970	752	1,129	713	0
11213 BUDHIGANGA RURAL MUNICIPALITY	12,773	1,121	3,446	1,742	6,464	0
11214 BIRATNAGAR METROPOLITIAN CITY	46,796	8,333	13,076	13,430	11,666	291
11215 KATAHARI RURAL MUNICIPALITY	6,004	946	2,692	1,099	1,267	0
11216 DHANAPALTHAN RURAL MUNICIPALITY	5,779	645	3,981	683	470	0
11217 JAHADA RURAL MUNICIPALITY	1,618	555	158	393	512	0
Sunsari District	112,708	23,837	30,402	34,812	23,302	355
11301 DHARAN SUB-METROPOLITIAN CITY	30,169	6,667	7,072	7,497	8,919	14
11302 BARAHAKSHETRA MUNICIPALITY	5,396	1,562	762	1,542	1,513	17
11303 KOSHI RURAL MUNICIPALITY	2,128	716	246	471	690	5
11304 BHOKRAHA NARASINHA RURAL MUNICIPALITY	1,540	563	170	325	469	13
11305 RAMDHUNI MUNICIPALITY	6,100	1,232	1,496	2,245	1,096	31
11306 ITAHARI SUB-METROPOLITIAN CITY	37,440	5,735	14,168	11,391	6,142	4
11307 DUHABI MUNICIPALITY	13,374	1,795	3,264	6,696	1,495	124
11308 GADHI RURAL MUNICIPALITY	1,687	530	217	539	386	15
11309 INARUWA MUNICIPALITY	7,406	2,288	1,610	2,534	873	101
11310 HARINAGAR RURAL MUNICIPALITY	2,345	1,004	680	448	213	0
11311 DEWANGUNJ RURAL MUNICIPALITY	1,928	701	252	641	334	0
11312 BARJU RURAL MUNICIPALITY	3,195	1,044	465	483	1,172	31
Udayapur District	27,893	10,010	3,439	9,248	5,139	57
11401 BELAKA MUNICIPALITY	3,122	1,144	470	1,117	390	1
11402 CHAUDANDIGADHI MUNICIPALITY	3,943	1,331	482	1,113	1,000	17
11403 TRIYUGA MUNICIPALITY	11,690	3,774	1,900	3,351	2,626	39
11404 RAUTAMAI RURAL MUNICIPALITY	1,371	711	118	305	237	0
11405 LIMCHUNBUNG RURAL MUNICIPALITY	609	344	99	137	29	0
11406 TAPLI RURAL MUNICIPALITY	781	439	27	296	19	0
11407 KATARI MUNICIPALITY	4,795	1,479	242	2,333	741	0
11408 UDAYAPURGADHI RURAL MUNICIPALITY	1,582	788	101	596	97	0

1) NSIC stands for Nepal Standard Industrial Classification.

2) Establishments which belong to Section O, T, or U of NSIC are not surveyed.

3) Includes "Not reported", "Unknown" and so on.

Table 2-2 Number of Persons Engaged by Section of Industrial Classification and Working Hours per Day and Local Unit

District and Local Unit	Section of NSIC ¹⁾					
	A					
	Agriculture, forestry and fishing ²⁾					
	Working Hours per Day					
	Total	Less than 8 Hours	8 to 10 Hours	11 to 12 Hours	13 Hours or more	Not Stated ³⁾
Province 1						
Total	20,409	10,056	3,797	3,587	2,922	47
Metropolitan City	97	2	38	17	40	0
Sub-Metropolitan City	453	140	47	150	116	0
Municipality	8,528	2,915	1,674	1,911	2,005	23
Rural Municipality	11,331	6,999	2,038	1,509	761	24
101 Taplejung District						
Total	547	404	23	105	15	0
Municipality	85	25	5	43	12	0
Rural Municipality	462	379	18	62	3	0
102 Sankhuwasabha District						
Total	1,762	1,255	230	144	99	34
Municipality	954	666	40	136	99	13
Rural Municipality	808	589	190	8	0	21
103 Solukhumbu District						
Total	1,554	1,347	127	72	8	0
Municipality	330	307	8	9	6	0
Rural Municipality	1,224	1,040	119	63	2	0
104 Okhaldhunga District						
Total	3,755	3,260	133	153	209	0
Municipality	267	205	6	19	37	0
Rural Municipality	3,488	3,055	127	134	172	0
105 Khotang District						
Total	952	652	92	137	71	0
Municipality	221	115	16	57	33	0
Rural Municipality	731	537	76	80	38	0
106 Bhojpur District						
Total	484	307	45	30	99	3
Municipality	177	105	6	10	56	0
Rural Municipality	307	202	39	20	43	3
107 Dhankuta District						
Total	984	257	281	218	228	0
Municipality	710	136	263	144	167	0
Rural Municipality	274	121	18	74	61	0

1) NSIC stands for Nepal Standard Industrial Classification.

2) Registered establishments only.

3) Includes "Not reported ", "Unknown" and so on.

Table 2-2 Number of Persons Engaged by Section of Industrial Classification and Working Hours per Day and Local Unit

District and Local Unit	Section of NSIC ¹⁾					
	A					
	Agriculture, forestry and fishing ²⁾					
	Working Hours per Day					
	Total	Less than 8 Hours	8 to 10 Hours	11 to 12 Hours	13 Hours or more	Not Stated ³⁾
108 Terhathum District						
Total	607	495	15	56	41	0
Municipality	260	195	12	26	27	0
Rural Municipality	347	300	3	30	14	0
109 Panchthar District						
Total	379	159	177	19	24	0
Municipality	184	8	172	1	3	0
Rural Municipality	195	151	5	18	21	0
110 Ilam District						
Total	1,528	349	474	548	157	0
Municipality	871	194	345	214	118	0
Rural Municipality	657	155	129	334	39	0
111 Jhapa District						
Total	4,079	692	1,630	925	828	4
Municipality	2,294	418	556	621	695	4
Rural Municipality	1,785	274	1,074	304	133	0
112 Morang District						
Total	1,487	170	315	461	541	0
Metropolitan City	97	2	38	17	40	0
Municipality	837	129	107	221	380	0
Rural Municipality	553	39	170	223	121	0
113 Sunsari District						
Total	1,076	232	179	358	306	1
Sub-Metropolitan City	453	140	47	150	116	0
Municipality	331	24	79	139	88	1
Rural Municipality	292	68	53	69	102	0
114 Udayapur District						
Total	1,215	477	76	361	296	5
Municipality	1,007	388	59	271	284	5
Rural Municipality	208	89	17	90	12	0

1) NSIC stands for Nepal Standard Industrial Classification.

2) Registered establishments only.

3) Includes "Not reported ", "Unknown" and so on.

Table 2-2 Number of Persons Engaged by Section of Industrial Classification and Working Hours per Day and Local Unit

District and Local Unit	Section of NSIC ¹⁾					
	A					
	Agriculture, forestry and fishing ²⁾					
	Working Hours per Day					
	Total	Less than 8 Hours	8 to 10 Hours	11 to 12 Hours	13 Hours or more	Not Stated ³⁾
Taplejung District	547	404	23	105	15	0
10101 PHAKTANLUNG RURAL MUNICIPALITY	207	184	13	10	0	0
10102 MIKWAKHOLA RURAL MUNICIPALITY	48	27	0	21	0	0
10103 MERINGDEN RURAL MUNICIPALITY	46	46	0	0	0	0
10104 MAIWAKHOLA RURAL MUNICIPALITY	14	10	4	0	0	0
10105 AATHARAI TRIBENI RURAL MUNICIPALITY	66	60	0	6	0	0
10106 PHUNGLING MUNICIPALITY	85	25	5	43	12	0
10107 PATHIBHARA YANGBARAK RURAL MUNICIPALITY	42	27	0	14	1	0
10108 SIRJANGA RURAL MUNICIPALITY	23	16	0	5	2	0
10109 SIDINGBA RURAL MUNICIPALITY	16	9	1	6	0	0
Sankhuwasabha District	1,762	1,255	230	144	99	34
10201 BHOTKHOLA RURAL MUNICIPALITY	311	123	167	0	0	21
10202 MAKALU RURAL MUNICIPALITY	93	79	14	0	0	0
10203 SILICHONG RURAL MUNICIPALITY	341	341	0	0	0	0
10204 CHICHILA RURAL MUNICIPALITY	42	25	9	8	0	0
10205 SABHAPOKHARI RURAL MUNICIPALITY	21	21	0	0	0	0
10206 KHANDABARI MUNICIPALITY	344	223	11	64	35	11
10207 PANCHAKHAPAN MUNICIPALITY	79	55	3	15	6	0
10208 CHAINAPUR MUNICIPALITY	127	70	5	26	24	2
10209 MADI MUNICIPALITY	67	38	4	14	11	0
10210 DHARMADEVI MUNICIPALITY	337	280	17	17	23	0
Solukhumbu District	1,554	1,347	127	72	8	0
10301 KHUMBU PASANGLHAMU RURAL MUNICIPALITY	6	0	0	6	0	0
10302 MAHAKULUNG RURAL MUNICIPALITY	42	37	0	5	0	0
10303 SOTANG RURAL MUNICIPALITY	108	85	0	23	0	0
10304 MAPYA DHUDHAKOSHI RURAL MUNICIPALITY	21	6	5	10	0	0
10305 THULUNG DHUDHA KOSHI RURAL MUNICIPALITY	339	322	3	14	0	0
10306 NECHA SALYAN RURAL MUNICIPALITY	485	474	4	5	2	0
10307 SOLU DHUDHAKUNDA MUNICIPALITY	330	307	8	9	6	0
10308 LIKHU PIKE RURAL MUNICIPALITY	223	116	107	0	0	0
Okhaldhunga District	3,755	3,260	133	153	209	0
10401 CHISHANKHU GADHI RURAL MUNICIPALITY	1,975	1,681	125	92	77	0
10402 SIDDHICHARAN MUNICIPALITY	267	205	6	19	37	0
10403 MOLUNG RURAL MUNICIPALITY	123	69	2	16	36	0
10404 KHIJI DEMBA RURAL MUNICIPALITY	1,044	1,034	0	5	5	0
10405 LIKHU RURAL MUNICIPALITY	19	0	0	14	5	0
10406 CHAMPADEVI RURAL MUNICIPALITY	5	5	0	0	0	0
10407 SUNKOSHI RURAL MUNICIPALITY	133	105	0	5	23	0
10408 MANEBHANJYANG RURAL MUNICIPALITY	189	161	0	2	26	0
Khotang District	952	652	92	137	71	0
10501 KEPILASGADHI RURAL MUNICIPALITY	65	47	6	12	0	0
10502 AISELUKHARKA RURAL MUNICIPALITY	115	106	0	9	0	0
10503 RAWA BESHI RURAL MUNICIPALITY	61	33	0	14	14	0
10504 HALESI TUWACHUNG MUNICIPALITY	72	50	3	19	0	0
10505 DIKTEL RUPAKOT MAJHUWAGADHI MUNICIPALITY	149	65	13	38	33	0
10506 SAKELA RURAL MUNICIPALITY	121	36	59	8	18	0
10507 DIPRUNG CHUICHUMMA RURAL MUNICIPALITY	116	92	0	21	3	0
10508 KHOTEHANG RURAL MUNICIPALITY	117	97	9	11	0	0
10509 JANTE DHUNGA RURAL MUNICIPALITY	65	59	0	5	1	0
10510 BARAHA POKHARI RURAL MUNICIPALITY	71	67	2	0	2	0
Bhojpur District	484	307	45	30	99	3
10601 SHADANANDA MUNICIPALITY	36	25	3	3	5	0
10602 SALPA SILICHHO RURAL MUNICIPALITY	0	0	0	0	0	0
10603 TEMKE MAIYUNG RURAL MUNICIPALITY	32	29	0	0	3	0
10604 BHOJPUR MUNICIPALITY	141	80	3	7	51	0
10605 ARUN RURAL MUNICIPALITY	75	41	4	6	24	0
10606 PAUWA DUNMA RURAL MUNICIPALITY	96	57	34	4	1	0
10607 RAMPRASAD RAI RURAL MUNICIPALITY	59	34	1	8	13	3
10608 HATUWAGADHI RURAL MUNICIPALITY	28	24	0	2	2	0
10609 AAMCHOWK RURAL MUNICIPALITY	17	17	0	0	0	0

1) NSIC stands for Nepal Standard Industrial Classification.

2) Registered establishments only.

3) Includes "Not reported ", "Unknown" and so on.

Table 2-2 Number of Persons Engaged by Section of Industrial Classification and Working Hours per Day and Local Unit

District and Local Unit	Section of NSIC ¹⁾					
	A					
	Agriculture, forestry and fishing ²⁾					
	Working Hours per Day					
	Total	Less than 8 Hours	8 to 10 Hours	11 to 12 Hours	13 Hours or more	Not Stated ³⁾
Dhankuta District	984	257	281	218	228	0
10701 MAHALAXMI MUNICIPALITY	199	54	0	36	109	0
10702 PAKHRIBAS MUNICIPALITY	26	2	16	2	6	0
10703 CHHATHAR JORPATI RURAL MUNICIPALITY	101	25	6	28	42	0
10704 DHANKUTA MUNICIPALITY	485	80	247	106	52	0
10705 SAHIDBHUMI RURAL MUNICIPALITY	16	6	0	4	6	0
10706 SANGURIGADHI RURAL MUNICIPALITY	80	50	7	13	10	0
10707 CHAUBISE RURAL MUNICIPALITY	77	40	5	29	3	0
Terhathum District	607	495	15	56	41	0
10801 AATHARAI RURAL MUNICIPALITY	116	103	2	4	7	0
10802 PHEDAP RURAL MUNICIPALITY	47	47	0	0	0	0
10803 MENCHHAYAYEM RURAL MUNICIPALITY	54	39	0	8	7	0
10804 MYANGLUNG MUNICIPALITY	121	94	2	19	6	0
10805 LALIGURANS MUNICIPALITY	139	101	10	7	21	0
10806 CHHATHAR RURAL MUNICIPALITY	130	111	1	18	0	0
Panchthar District	379	159	177	19	24	0
10901 YANGBARAK RURAL MUNICIPALITY	15	12	0	3	0	0
10902 HILIHAN RURAL MUNICIPALITY	16	11	0	0	5	0
10903 FALELUNG RURAL MUNICIPALITY	51	44	0	0	7	0
10904 PHIDIM MUNICIPALITY	184	8	172	1	3	0
10905 FALGUNANDA RURAL MUNICIPALITY	14	7	2	5	0	0
10906 KUMMAYAK RURAL MUNICIPALITY	56	54	0	2	0	0
10907 TUMBEWA RURAL MUNICIPALITY	14	14	0	0	0	0
10908 MIKLAJUNG RURAL MUNICIPALITY	29	9	3	8	9	0
Ilam District	1,528	349	474	548	157	0
11001 MAI JOGMAI RURAL MUNICIPALITY	285	11	47	217	10	0
11002 SANDAKPUR RURAL MUNICIPALITY	48	4	5	34	5	0
11003 ILAM MUNICIPALITY	120	21	2	80	17	0
11004 DEUMAI MUNICIPALITY	108	19	2	35	52	0
11005 FAKFOKATHUM RURAL MUNICIPALITY	51	12	6	29	4	0
11006 MANGSEBUNG RURAL MUNICIPALITY	146	115	21	7	3	0
11007 CHULACHULI RURAL MUNICIPALITY	83	6	19	46	12	0
11008 MAI MUNICIPALITY	420	87	317	10	6	0
11009 SURYODAYA MUNICIPALITY	223	67	24	89	43	0
11010 RONG RURAL MUNICIPALITY	44	7	31	1	5	0
Jhapa District	4,079	692	1,630	925	828	4
11101 MECHINAGAR MUNICIPALITY	1,093	259	479	201	154	0
11102 BUDDHASHANTI RURAL MUNICIPALITY	85	50	5	15	15	0
11103 ARJUNDHARA MUNICIPALITY	126	40	0	12	74	0
11104 KANKAI MUNICIPALITY	130	29	33	41	23	4
11105 SHIVASATAKSHI MUNICIPALITY	116	24	12	34	46	0
11106 KAMAL RURAL MUNICIPALITY	138	55	0	60	23	0
11107 DAMAK MUNICIPALITY	295	26	5	149	115	0
11108 GAURADHA MUNICIPALITY	104	0	0	38	66	0
11109 GAURIGANJ RURAL MUNICIPALITY	29	0	0	11	18	0
11110 JHAPA RURAL MUNICIPALITY	62	5	5	5	47	0
11111 BARHADASHI RURAL MUNICIPALITY	150	43	44	51	12	0
11112 BIRTAMOD MUNICIPALITY	280	32	8	143	97	0
11113 HALDIBARI RURAL MUNICIPALITY	325	86	155	76	8	0
11114 BHADRAPUR MUNICIPALITY	150	8	19	3	120	0
11115 KACHANAKAWAL RURAL MUNICIPALITY	996	35	865	86	10	0

1) NSIC stands for Nepal Standard Industrial Classification.

2) Registered establishments only.

3) Includes "Not reported ", "Unknown" and so on.

Table 2-2 Number of Persons Engaged by Section of Industrial Classification and Working Hours per Day and Local Unit

District and Local Unit	Section of NSIC ¹⁾					
	A					
	Agriculture, forestry and fishing ²⁾					
	Working Hours per Day					
	Total	Less than 8 Hours	8 to 10 Hours	11 to 12 Hours	13 Hours or more	Not Stated ³⁾
Morang District	1,487	170	315	461	541	0
11201 MIKLAJUNG RURAL MUNICIPALITY	31	16	1	3	11	0
11202 LETANG MUNICIPALITY	60	46	2	8	4	0
11203 KERABARI RURAL MUNICIPALITY	19	1	8	3	7	0
11204 SUNDARHARAICHA MUNICIPALITY	138	34	8	26	70	0
11205 BELBARI MUNICIPALITY	59	8	16	34	1	0
11206 KANEPOKHARI RURAL MUNICIPALITY	40	13	10	10	7	0
11207 PATHARI SHANISHCHARE MUNICIPALITY	74	19	4	44	7	0
11208 URLABARI MUNICIPALITY	152	22	8	53	69	0
11209 RATUWAMAI MUNICIPALITY	21	0	0	18	3	0
11210 SUNWARSHI MUNICIPALITY	18	0	0	9	9	0
11211 RANGELI MUNICIPALITY	315	0	69	29	217	0
11212 GRAMTHAN RURAL MUNICIPALITY	43	0	7	20	16	0
11213 BUDHIGANGA RURAL MUNICIPALITY	164	3	75	30	56	0
11214 BIRATNAGAR METROPOLITIAN CITY	97	2	38	17	40	0
11215 KATAHARI RURAL MUNICIPALITY	67	0	67	0	0	0
11216 DHANAPALTHAN RURAL MUNICIPALITY	154	0	2	144	8	0
11217 JAHADA RURAL MUNICIPALITY	35	6	0	13	16	0
Sunsari District	1,076	232	179	358	306	1
11301 DHARAN SUB-METROPOLITIAN CITY	271	132	33	78	28	0
11302 BARAHAKSHETRA MUNICIPALITY	73	10	6	31	26	0
11303 KOSHI RURAL MUNICIPALITY	24	3	4	9	8	0
11304 BHOKRAHA NARASINHA RURAL MUNICIPALITY	66	25	3	35	3	0
11305 RAMDHUNI MUNICIPALITY	91	4	23	40	24	0
11306 ITAHARI SUB-METROPOLITIAN CITY	182	8	14	72	88	0
11307 DUHABI MUNICIPALITY	67	0	21	32	14	0
11308 GADHI RURAL MUNICIPALITY	21	0	8	4	9	0
11309 INARUWA MUNICIPALITY	100	10	29	36	24	1
11310 HARINAGAR RURAL MUNICIPALITY	8	0	2	2	4	0
11311 DEWANGUNJ RURAL MUNICIPALITY	106	32	29	12	33	0
11312 BARJU RURAL MUNICIPALITY	67	8	7	7	45	0
Udayapur District	1,215	477	76	361	296	5
11401 BELAKA MUNICIPALITY	220	98	21	82	19	0
11402 CHAUDANDIGADHI MUNICIPALITY	222	118	14	35	53	2
11403 TRIYUGA MUNICIPALITY	401	108	16	75	199	3
11404 RAUTAMAI RURAL MUNICIPALITY	26	14	0	6	6	0
11405 LIMCHUNBUNG RURAL MUNICIPALITY	22	4	5	11	2	0
11406 TAPLI RURAL MUNICIPALITY	72	36	2	34	0	0
11407 KATARI MUNICIPALITY	164	64	8	79	13	0
11408 UDAYAPURGADHI RURAL MUNICIPALITY	88	35	10	39	4	0

1) NSIC stands for Nepal Standard Industrial Classification.

2) Registered establishments only.

3) Includes "Not reported", "Unknown" and so on.

Table 2-2 Number of Persons Engaged by Section of Industrial Classification and Working Hours per Day and Local Unit

District and Local Unit	Section of NSIC ¹⁾					
	C					
	Manufacturing					
	Working Hours per Day					
	Total	Less than 8 Hours	8 to 10 Hours	11 to 12 Hours	13 Hours or more	Not Stated ²⁾
Province 1						
Total	101,279	7,923	42,716	35,119	15,141	380
Metropolitan City	10,005	383	3,985	4,751	754	132
Sub-Metropolitan City	13,764	508	5,746	6,667	843	0
Municipality	47,504	4,108	20,129	17,211	5,847	209
Rural Municipality	30,006	2,924	12,856	6,490	7,697	39
101 Taplejung District						
Total	784	168	155	418	43	0
Municipality	339	27	54	238	20	0
Rural Municipality	445	141	101	180	23	0
102 Sankhuwasabha District						
Total	1,565	335	366	653	211	0
Municipality	1,339	248	289	615	187	0
Rural Municipality	226	87	77	38	24	0
103 Solukhumbu District						
Total	618	108	133	143	234	0
Municipality	208	18	46	50	94	0
Rural Municipality	410	90	87	93	140	0
104 Okhaldhunga District						
Total	794	144	183	270	197	0
Municipality	252	28	74	100	50	0
Rural Municipality	542	116	109	170	147	0
105 Khotang District						
Total	729	303	114	234	78	0
Municipality	355	86	62	152	55	0
Rural Municipality	374	217	52	82	23	0
106 Bhojpur District						
Total	750	259	167	220	104	0
Municipality	412	101	93	138	80	0
Rural Municipality	338	158	74	82	24	0
107 Dhankuta District						
Total	1,919	186	796	770	167	0
Municipality	1,396	134	691	456	115	0
Rural Municipality	523	52	105	314	52	0

1) NSIC stands for Nepal Standard Industrial Classification.

2) Includes "Not reported", "Unknown" and so on.

Table 2-2 Number of Persons Engaged by Section of Industrial Classification and Working Hours per Day and Local Unit

District and Local Unit	Section of NSIC ¹⁾					
	C					
	Manufacturing					
	Working Hours per Day					
	Total	Less than 8 Hours	8 to 10 Hours	11 to 12 Hours	13 Hours or more	Not Stated ²⁾
108 Terhathum District						
Total	1,010	237	236	463	74	0
Municipality	675	130	156	332	57	0
Rural Municipality	335	107	80	131	17	0
109 Panchthar District						
Total	1,412	363	502	482	65	0
Municipality	548	57	234	224	33	0
Rural Municipality	864	306	268	258	32	0
110 Ilam District						
Total	3,976	1,230	1,633	762	351	0
Municipality	3,073	645	1,512	600	316	0
Rural Municipality	903	585	121	162	35	0
111 Jhapa District						
Total	20,451	1,725	10,256	6,148	2,114	208
Municipality	15,748	1,433	7,634	4,615	1,892	174
Rural Municipality	4,703	292	2,622	1,533	222	34
112 Morang District						
Total	36,499	1,282	17,083	9,371	8,628	135
Metropolitan City	10,005	383	3,985	4,751	754	132
Municipality	8,441	436	4,496	1,970	1,536	3
Rural Municipality	18,053	463	8,602	2,650	6,338	0
113 Sunsari District						
Total	27,260	1,179	9,916	13,648	2,483	34
Sub-Metropolitan City	13,764	508	5,746	6,667	843	0
Municipality	11,596	502	3,680	6,349	1,036	29
Rural Municipality	1,900	169	490	632	604	5
114 Udayapur District						
Total	3,512	404	1,176	1,537	392	3
Municipality	3,122	263	1,108	1,372	376	3
Rural Municipality	390	141	68	165	16	0

1) NSIC stands for Nepal Standard Industrial Classification.

2) Includes "Not reported", "Unknown" and so on.

Table 2-2 Number of Persons Engaged by Section of Industrial Classification and Working Hours per Day and Local Unit

District and Local Unit	Section of NSIC ¹⁾					
	C					
	Manufacturing					
	Working Hours per Day					
	Total	Less than 8 Hours	8 to 10 Hours	11 to 12 Hours	13 Hours or more	Not Stated ²⁾
Taplejung District	784	168	155	418	43	0
10101 PHAKTANLUNG RURAL MUNICIPALITY	79	28	4	44	3	0
10102 MIKWAKHOLA RURAL MUNICIPALITY	41	9	4	28	0	0
10103 MERINGDEN RURAL MUNICIPALITY	33	25	2	6	0	0
10104 MAIWAKHOLA RURAL MUNICIPALITY	64	13	21	25	5	0
10105 AATHARAI TRIBENI RURAL MUNICIPALITY	54	31	10	7	6	0
10106 PHUNGLING MUNICIPALITY	339	27	54	238	20	0
10107 PATHIBHARA YANGBARAK RURAL MUNICIPALITY	85	16	25	41	3	0
10108 SIRIJANGA RURAL MUNICIPALITY	52	9	26	15	2	0
10109 SIDINGBA RURAL MUNICIPALITY	37	10	9	14	4	0
Sankhuwasabha District	1,565	335	366	653	211	0
10201 BHOTKHOLA RURAL MUNICIPALITY	8	3	1	4	0	0
10202 MAKALU RURAL MUNICIPALITY	24	9	4	6	5	0
10203 SILICHONG RURAL MUNICIPALITY	131	63	54	3	11	0
10204 CHICHILA RURAL MUNICIPALITY	27	10	9	8	0	0
10205 SABHAPOKHARI RURAL MUNICIPALITY	36	2	9	17	8	0
10206 KHANDABARI MUNICIPALITY	727	79	158	363	127	0
10207 PANCHAKHAPAN MUNICIPALITY	147	67	23	31	26	0
10208 CHAINAPUR MUNICIPALITY	187	35	49	83	20	0
10209 MADI MUNICIPALITY	93	28	5	56	4	0
10210 DHARMADEVI MUNICIPALITY	185	39	54	82	10	0
Solukhumbu District	618	108	133	143	234	0
10301 KHUMBU PASANGLHAMU RURAL MUNICIPALITY	57	5	0	11	41	0
10302 MAHAKULUNG RURAL MUNICIPALITY	94	27	6	43	18	0
10303 SOTANG RURAL MUNICIPALITY	38	12	4	15	7	0
10304 MAPYA DHUDHAKOSHI RURAL MUNICIPALITY	25	4	5	5	11	0
10305 THULUNG DHUDHA KOSHI RURAL MUNICIPALITY	54	28	13	2	11	0
10306 NECHA SALYAN RURAL MUNICIPALITY	88	12	20	17	39	0
10307 SOLU DHUDHAKUNDA MUNICIPALITY	208	18	46	50	94	0
10308 LIKHU PIKE RURAL MUNICIPALITY	54	2	39	0	13	0
Okhaldhunga District	794	144	183	270	197	0
10401 CHISHANKHU GADHI RURAL MUNICIPALITY	78	6	28	11	33	0
10402 SIDDHICHARAN MUNICIPALITY	252	28	74	100	50	0
10403 MOLUNG RURAL MUNICIPALITY	183	18	34	71	60	0
10404 KHIJI DEMBA RURAL MUNICIPALITY	72	34	8	27	3	0
10405 LIKHU RURAL MUNICIPALITY	61	18	4	24	15	0
10406 CHAMPADEVI RURAL MUNICIPALITY	16	0	6	8	2	0
10407 SUNKOSHI RURAL MUNICIPALITY	51	17	9	12	13	0
10408 MANEBHANJYANG RURAL MUNICIPALITY	81	23	20	17	21	0
Khotang District	729	303	114	234	78	0
10501 KEPILASGADHI RURAL MUNICIPALITY	37	26	4	4	3	0
10502 AISELUKHARKA RURAL MUNICIPALITY	40	17	2	14	7	0
10503 RAWA BESHI RURAL MUNICIPALITY	30	16	4	5	5	0
10504 HALESI TUWACHUNG MUNICIPALITY	72	11	24	22	15	0
10505 DIKTEL RUPAKOT MAJHUWAGADHI MUNICIPALITY	283	75	38	130	40	0
10506 SAKELA RURAL MUNICIPALITY	54	42	3	5	4	0
10507 DIPRUNG CHUICHUMMA RURAL MUNICIPALITY	63	29	9	24	1	0
10508 KHOTEHANG RURAL MUNICIPALITY	87	52	14	21	0	0
10509 JANTE DHUNGA RURAL MUNICIPALITY	29	18	8	3	0	0
10510 BARAHA POKHARI RURAL MUNICIPALITY	34	17	8	6	3	0
Bhojpur District	750	259	167	220	104	0
10601 SHADANANDA MUNICIPALITY	101	44	34	21	2	0
10602 SALPA SILICHHO RURAL MUNICIPALITY	16	1	4	5	6	0
10603 TEMKE MAIYUNG RURAL MUNICIPALITY	68	45	1	14	8	0
10604 BHOJPUR MUNICIPALITY	311	57	59	117	78	0
10605 ARUN RURAL MUNICIPALITY	60	18	19	19	4	0
10606 PAUWA DUNMA RURAL MUNICIPALITY	50	22	10	18	0	0
10607 RAMPRASAD RAI RURAL MUNICIPALITY	41	27	4	5	5	0
10608 HATUWAGADHI RURAL MUNICIPALITY	40	13	12	14	1	0
10609 AAMCHOWK RURAL MUNICIPALITY	63	32	24	7	0	0

1) NSIC stands for Nepal Standard Industrial Classification.

2) Includes "Not reported", "Unknown" and so on.

Table 2-2 Number of Persons Engaged by Section of Industrial Classification and Working Hours per Day and Local Unit

District and Local Unit	Section of NSIC ¹⁾					
	C					
	Manufacturing					
	Working Hours per Day					
	Total	Less than 8 Hours	8 to 10 Hours	11 to 12 Hours	13 Hours or more	Not Stated ²⁾
Dhankuta District	1,919	186	796	770	167	0
10701 MAHALAXMI MUNICIPALITY	148	20	39	70	19	0
10702 PAKHRIBAS MUNICIPALITY	177	34	52	53	38	0
10703 CHHATHAR JORPATI RURAL MUNICIPALITY	267	10	45	187	25	0
10704 DHANKUTA MUNICIPALITY	1,071	80	600	333	58	0
10705 SAHIDBHUMI RURAL MUNICIPALITY	67	14	18	30	5	0
10706 SANGURIGADHI RURAL MUNICIPALITY	49	6	14	20	9	0
10707 CHAUBISE RURAL MUNICIPALITY	140	22	28	77	13	0
Terhathum District	1,010	237	236	463	74	0
10801 AATHARAI RURAL MUNICIPALITY	103	40	27	23	13	0
10802 PHEDAP RURAL MUNICIPALITY	70	20	14	36	0	0
10803 MENCHHAYAYEM RURAL MUNICIPALITY	52	13	6	32	1	0
10804 MYANGLUNG MUNICIPALITY	519	88	124	258	49	0
10805 LALIGURANS MUNICIPALITY	156	42	32	74	8	0
10806 CHHATHAR RURAL MUNICIPALITY	110	34	33	40	3	0
Panchthar District	1,412	363	502	482	65	0
10901 YANGBARAK RURAL MUNICIPALITY	124	42	30	38	14	0
10902 HILIHAN RURAL MUNICIPALITY	145	40	69	34	2	0
10903 FALELUNG RURAL MUNICIPALITY	169	107	33	26	3	0
10904 PHIDIM MUNICIPALITY	548	57	234	224	33	0
10905 FALGUNANDA RURAL MUNICIPALITY	124	31	37	53	3	0
10906 KUMMAYAK RURAL MUNICIPALITY	66	16	20	21	9	0
10907 TUMBEWA RURAL MUNICIPALITY	57	19	23	15	0	0
10908 MIKLAJUNG RURAL MUNICIPALITY	179	51	56	71	1	0
Ilam District	3,976	1,230	1,633	762	351	0
11001 MAI JOGMAI RURAL MUNICIPALITY	222	154	15	52	1	0
11002 SANDAKPUR RURAL MUNICIPALITY	195	148	23	19	5	0
11003 ILAM MUNICIPALITY	973	207	322	279	165	0
11004 DEUMAI MUNICIPALITY	500	216	109	126	49	0
11005 FAKFOKATHUM RURAL MUNICIPALITY	299	197	49	37	16	0
11006 MANGSEBUNG RURAL MUNICIPALITY	96	56	11	23	6	0
11007 CHULACHULI RURAL MUNICIPALITY	63	11	18	27	7	0
11008 MAI MUNICIPALITY	150	46	64	32	8	0
11009 SURYODAYA MUNICIPALITY	1,450	176	1,017	163	94	0
11010 RONG RURAL MUNICIPALITY	28	19	5	4	0	0
Jhapa District	20,451	1,725	10,256	6,148	2,114	208
11101 MECHINAGAR MUNICIPALITY	4,028	302	2,066	952	580	128
11102 BUDDHASHANTI RURAL MUNICIPALITY	752	57	340	318	37	0
11103 ARJUNDHARA MUNICIPALITY	932	116	465	289	62	0
11104 KANKAI MUNICIPALITY	796	65	440	198	93	0
11105 SHIVASATAKSHI MUNICIPALITY	688	54	394	198	42	0
11106 KAMAL RURAL MUNICIPALITY	611	27	297	238	49	0
11107 DAMAK MUNICIPALITY	2,582	96	1,208	1,021	257	0
11108 GAURADHA MUNICIPALITY	805	52	456	246	43	8
11109 GAURIGANJ RURAL MUNICIPALITY	299	26	162	73	38	0
11110 JHAPA RURAL MUNICIPALITY	314	15	188	87	24	0
11111 BARHADASHI RURAL MUNICIPALITY	798	77	261	421	39	0
11112 BIRTAMOD MUNICIPALITY	4,119	651	1,673	1,013	744	38
11113 HALDIBARI RURAL MUNICIPALITY	930	58	743	80	15	34
11114 BHADRAPUR MUNICIPALITY	1,798	97	932	698	71	0
11115 KACHANAKAWAL RURAL MUNICIPALITY	999	32	631	316	20	0

1) NSIC stands for Nepal Standard Industrial Classification.

2) Includes "Not reported", "Unknown" and so on.

Table 2-2 Number of Persons Engaged by Section of Industrial Classification and Working Hours per Day and Local Unit

District and Local Unit	Section of NSIC ¹⁾					
	C					
	Manufacturing					
	Working Hours per Day					
	Total	Less than 8 Hours	8 to 10 Hours	11 to 12 Hours	13 Hours or more	Not Stated ²⁾
Morang District	36,499	1,282	17,083	9,371	8,628	135
11201 MIKLAJUNG RURAL MUNICIPALITY	182	11	95	62	14	0
11202 LETANG MUNICIPALITY	339	12	115	129	80	3
11203 KERABARI RURAL MUNICIPALITY	198	18	69	105	6	0
11204 SUNDARHARAICHA MUNICIPALITY	1,712	94	1,085	462	71	0
11205 BELBARI MUNICIPALITY	600	36	303	226	35	0
11206 KANPEOKHARI RURAL MUNICIPALITY	389	26	189	131	43	0
11207 PATHARI SHANISHCHARE MUNICIPALITY	894	49	479	274	92	0
11208 URLABARI MUNICIPALITY	1,120	62	535	373	150	0
11209 RATUWAMAI MUNICIPALITY	796	89	217	124	366	0
11210 SUNWARSHI MUNICIPALITY	268	6	135	97	30	0
11211 RANGELI MUNICIPALITY	2,712	88	1,627	285	712	0
11212 GRAMTHAN RURAL MUNICIPALITY	815	21	268	403	123	0
11213 BUDHIGANGA RURAL MUNICIPALITY	8,979	67	2,333	1,050	5,529	0
11214 BIRATNAGAR METROPOLITIAN CITY	10,005	383	3,985	4,751	754	132
11215 KATAHARI RURAL MUNICIPALITY	3,551	288	1,925	761	577	0
11216 DHANAPALTHAN RURAL MUNICIPALITY	3,759	18	3,658	75	8	0
11217 JAHADA RURAL MUNICIPALITY	180	14	65	63	38	0
Sunsari District	27,260	1,179	9,916	13,648	2,483	34
11301 DHARAN SUB-METROPOLITIAN CITY	3,679	282	2,148	989	260	0
11302 BARAHAKSHETRA MUNICIPALITY	717	20	278	282	137	0
11303 KOSHI RURAL MUNICIPALITY	186	11	63	68	44	0
11304 BHOKRAHA NARASINHA RURAL MUNICIPALITY	199	8	71	75	45	0
11305 RAMDHUNI MUNICIPALITY	1,593	30	603	852	108	0
11306 ITAHARI SUB-METROPOLITIAN CITY	10,085	226	3,598	5,678	583	0
11307 DUHABI MUNICIPALITY	8,050	375	2,103	4,851	698	23
11308 GADHI RURAL MUNICIPALITY	222	23	75	87	32	5
11309 INARUWA MUNICIPALITY	1,236	77	696	364	93	6
11310 HARINAGAR RURAL MUNICIPALITY	289	47	163	65	14	0
11311 DEWANGUNJ RURAL MUNICIPALITY	354	22	57	262	13	0
11312 BARJU RURAL MUNICIPALITY	650	58	61	75	456	0
Udayapur District	3,512	404	1,176	1,537	392	3
11401 BELAKA MUNICIPALITY	333	23	117	163	30	0
11402 CHAUDANDIGADHI MUNICIPALITY	389	28	91	200	70	0
11403 TRIYUGA MUNICIPALITY	1,864	97	848	662	254	3
11404 RAUTAMAI RURAL MUNICIPALITY	113	44	21	38	10	0
11405 LIMCHUNBUNG RURAL MUNICIPALITY	57	16	23	18	0	0
11406 TAPLI RURAL MUNICIPALITY	45	11	4	30	0	0
11407 KATARI MUNICIPALITY	536	115	52	347	22	0
11408 UDAYAPURGADHI RURAL MUNICIPALITY	175	70	20	79	6	0

1) NSIC stands for Nepal Standard Industrial Classification.

2) Includes "Not reported", "Unknown" and so on.

Table 2-2 Number of Persons Engaged by Section of Industrial Classification and Working Hours per Day and Local Unit

District and Local Unit	Section of NSIC ¹⁾					
	B+D+E+F					
	Mining, Electricity, gas, Water supply & Construction					
	Working Hours per Day					
Total	Less than 8 Hours	8 to 10 Hours	11 to 12 Hours	13 Hours or more	Not Stated ²⁾	
Province 1						
Total	8,712	4,002	1,827	1,988	887	8
Metropolitan City	495	266	184	41	4	0
Sub-Metropolitan City	331	138	138	35	20	0
Municipality	5,300	2,483	943	1,443	423	8
Rural Municipality	2,586	1,115	562	469	440	0
101 Taplejung District						
Total	541	334	37	126	44	0
Municipality	144	122	14	8	0	0
Rural Municipality	397	212	23	118	44	0
102 Sankhuwasabha District						
Total	1,065	350	148	540	27	0
Municipality	840	175	135	509	21	0
Rural Municipality	225	175	13	31	6	0
103 Solukhumbu District						
Total	137	74	18	5	40	0
Municipality	10	10	0	0	0	0
Rural Municipality	127	64	18	5	40	0
104 Okhaldhunga District						
Total	431	237	12	123	59	0
Municipality	131	84	7	38	2	0
Rural Municipality	300	153	5	85	57	0
105 Khotang District						
Total	330	147	9	123	51	0
Municipality	224	109	7	90	18	0
Rural Municipality	106	38	2	33	33	0
106 Bhojpur District						
Total	244	54	140	3	47	0
Municipality	231	50	140	0	41	0
Rural Municipality	13	4	0	3	6	0
107 Dhankuta District						
Total	266	142	72	38	14	0
Municipality	212	94	72	38	8	0
Rural Municipality	54	48	0	0	6	0

1) NSIC stands for Nepal Standard Industrial Classification.

2) Includes "Not reported", "Unknown" and so on.

Table 2-2 Number of Persons Engaged by Section of Industrial Classification and Working Hours per Day and Local Unit

District and Local Unit	Section of NSIC ¹⁾					
	B+D+E+F					
	Mining, Electricity, gas, Water supply & Construction					
	Working Hours per Day					
	Total	Less than 8 Hours	8 to 10 Hours	11 to 12 Hours	13 Hours or more	Not Stated ²⁾
108 Terhathum District						
Total	344	154	108	49	33	0
Municipality	121	63	32	26	0	0
Rural Municipality	223	91	76	23	33	0
109 Panchthar District						
Total	434	211	140	20	63	0
Municipality	229	108	79	4	38	0
Rural Municipality	205	103	61	16	25	0
110 Ilam District						
Total	739	227	111	334	67	0
Municipality	595	209	62	317	7	0
Rural Municipality	144	18	49	17	60	0
111 Jhapa District						
Total	1,133	741	251	88	49	4
Municipality	1,031	658	239	85	45	4
Rural Municipality	102	83	12	3	4	0
112 Morang District						
Total	1,440	420	489	198	333	0
Metropolitan City	495	266	184	41	4	0
Municipality	414	83	37	83	211	0
Rural Municipality	531	71	268	74	118	0
113 Sunsari District						
Total	627	279	183	134	28	3
Sub-Metropolitan City	331	138	138	35	20	0
Municipality	260	123	32	97	5	3
Rural Municipality	36	18	13	2	3	0
114 Udayapur District						
Total	981	632	109	207	32	1
Municipality	858	595	87	148	27	1
Rural Municipality	123	37	22	59	5	0

1) NSIC stands for Nepal Standard Industrial Classification.

2) Includes "Not reported", "Unknown" and so on.

Table 2-2 Number of Persons Engaged by Section of Industrial Classification and Working Hours per Day and Local Unit

District and Local Unit	Section of NSIC ¹⁾					
	B+D+E+F					
	Mining, Electricity, gas, Water supply & Construction					
	Working Hours per Day					
Total	Less than 8 Hours	8 to 10 Hours	11 to 12 Hours	13 Hours or more	Not Stated ²⁾	
Taplejung District	541	334	37	126	44	0
10101 PHAKTANLUNG RURAL MUNICIPALITY	45	22	4	4	15	0
10102 MIKWAKHOLA RURAL MUNICIPALITY	123	7	1	102	13	0
10103 MERINGDEN RURAL MUNICIPALITY	33	20	12	0	1	0
10104 MAIWAKHOLA RURAL MUNICIPALITY	41	24	1	4	12	0
10105 AATHARAI TRIBENI RURAL MUNICIPALITY	106	98	5	3	0	0
10106 PHUNGLING MUNICIPALITY	144	122	14	8	0	0
10107 PATHIBHARA YANGBARAK RURAL MUNICIPALITY	10	7	0	3	0	0
10108 SIRIJANGA RURAL MUNICIPALITY	28	23	0	2	3	0
10109 SIDINGBA RURAL MUNICIPALITY	11	11	0	0	0	0
Sankhuwasabha District	1,065	350	148	540	27	0
10201 BHOTKHOLA RURAL MUNICIPALITY	86	64	13	9	0	0
10202 MAKALU RURAL MUNICIPALITY	0	0	0	0	0	0
10203 SILICHONG RURAL MUNICIPALITY	111	83	0	22	6	0
10204 CHICHILA RURAL MUNICIPALITY	11	11	0	0	0	0
10205 SABHAPOKHARI RURAL MUNICIPALITY	17	17	0	0	0	0
10206 KHANDABARI MUNICIPALITY	611	88	112	411	0	0
10207 PANCHAKHAPAN MUNICIPALITY	43	29	0	12	2	0
10208 CHAINAPUR MUNICIPALITY	49	24	10	4	11	0
10209 MADI MUNICIPALITY	24	23	0	1	0	0
10210 DHARMADEVI MUNICIPALITY	113	11	13	81	8	0
Solukhumbu District	137	74	18	5	40	0
10301 KHUMBU PASANGLHAMU RURAL MUNICIPALITY	5	0	0	5	0	0
10302 MAHAKULUNG RURAL MUNICIPALITY	4	4	0	0	0	0
10303 SOTANG RURAL MUNICIPALITY	0	0	0	0	0	0
10304 MAPYA DHUDHAKOSHI RURAL MUNICIPALITY	20	9	3	0	8	0
10305 THULUNG DHUDHA KOSHI RURAL MUNICIPALITY	47	0	15	0	32	0
10306 NECHA SALYAN RURAL MUNICIPALITY	5	5	0	0	0	0
10307 SOLU DHUDHAKUNDA MUNICIPALITY	10	10	0	0	0	0
10308 LIKHU PIKE RURAL MUNICIPALITY	46	46	0	0	0	0
Okhaldhunga District	431	237	12	123	59	0
10401 CHISHANKHU GADHI RURAL MUNICIPALITY	0	0	0	0	0	0
10402 SIDDHICHARAN MUNICIPALITY	131	84	7	38	2	0
10403 MOLUNG RURAL MUNICIPALITY	125	43	0	33	49	0
10404 KHIJI DEMBA RURAL MUNICIPALITY	125	80	0	45	0	0
10405 LIKHU RURAL MUNICIPALITY	35	15	5	7	8	0
10406 CHAMPADEVI RURAL MUNICIPALITY	0	0	0	0	0	0
10407 SUNKOSHI RURAL MUNICIPALITY	3	3	0	0	0	0
10408 MANEBHANJYANG RURAL MUNICIPALITY	12	12	0	0	0	0
Khotang District	330	147	9	123	51	0
10501 KEPILASGADHI RURAL MUNICIPALITY	30	5	0	9	16	0
10502 AISELUKHARKA RURAL MUNICIPALITY	20	20	0	0	0	0
10503 RAWA BESHI RURAL MUNICIPALITY	4	4	0	0	0	0
10504 HALESI TUWACHUNG MUNICIPALITY	0	0	0	0	0	0
10505 DIKTEL RUPAKOT MAJHUWAGADHI MUNICIPALITY	224	109	7	90	18	0
10506 SAKELA RURAL MUNICIPALITY	22	9	0	4	9	0
10507 DIPRUNG CHUICHUMMA RURAL MUNICIPALITY	8	0	0	4	4	0
10508 KHOTEHANG RURAL MUNICIPALITY	20	0	2	14	4	0
10509 JANTE DHUNGA RURAL MUNICIPALITY	0	0	0	0	0	0
10510 BARAHA POKHARI RURAL MUNICIPALITY	2	0	0	2	0	0
Bhojpur District	244	54	140	3	47	0
10601 SHADANANDA MUNICIPALITY	2	2	0	0	0	0
10602 SALPA SILICHHO RURAL MUNICIPALITY	0	0	0	0	0	0
10603 TEMKE MAIYUNG RURAL MUNICIPALITY	1	1	0	0	0	0
10604 BHOJPUR MUNICIPALITY	229	48	140	0	41	0
10605 ARUN RURAL MUNICIPALITY	0	0	0	0	0	0
10606 PAUWA DUNMA RURAL MUNICIPALITY	1	1	0	0	0	0
10607 RAMPRASAD RAI RURAL MUNICIPALITY	0	0	0	0	0	0
10608 HATUWAGADHI RURAL MUNICIPALITY	5	2	0	3	0	0
10609 AAMCHOWK RURAL MUNICIPALITY	6	0	0	0	6	0

1) NSIC stands for Nepal Standard Industrial Classification.

2) Includes "Not reported", "Unknown" and so on.

Table 2-2 Number of Persons Engaged by Section of Industrial Classification and Working Hours per Day and Local Unit

District and Local Unit	Section of NSIC ¹⁾					
	B+D+E+F					
	Mining, Electricity, gas, Water supply & Construction					
	Working Hours per Day					
Total	Less than 8 Hours	8 to 10 Hours	11 to 12 Hours	13 Hours or more	Not Stated ²⁾	
Dhankuta District	266	142	72	38	14	0
10701 MAHALAXMI MUNICIPALITY	12	1	0	7	4	0
10702 PAKHRIBAS MUNICIPALITY	6	6	0	0	0	0
10703 CHHATHAR JORPATI RURAL MUNICIPALITY	3	3	0	0	0	0
10704 DHANKUTA MUNICIPALITY	194	87	72	31	4	0
10705 SAHIDBHUMI RURAL MUNICIPALITY	38	38	0	0	0	0
10706 SANGURIGADHI RURAL MUNICIPALITY	12	6	0	0	6	0
10707 CHAUBISE RURAL MUNICIPALITY	1	1	0	0	0	0
Terhathum District	344	154	108	49	33	0
10801 AATHARAI RURAL MUNICIPALITY	36	28	0	8	0	0
10802 PHEDAP RURAL MUNICIPALITY	58	23	2	0	33	0
10803 MENCHHAYAYEM RURAL MUNICIPALITY	23	9	0	14	0	0
10804 MYANGLUNG MUNICIPALITY	84	40	23	21	0	0
10805 LALIGURANS MUNICIPALITY	37	23	9	5	0	0
10806 CHHATHAR RURAL MUNICIPALITY	106	31	74	1	0	0
Panchthar District	434	211	140	20	63	0
10901 YANGBARAK RURAL MUNICIPALITY	56	0	46	0	10	0
10902 HILIHAN RURAL MUNICIPALITY	32	27	1	0	4	0
10903 FALELUNG RURAL MUNICIPALITY	94	61	13	12	8	0
10904 PHIDIM MUNICIPALITY	229	108	79	4	38	0
10905 FALGUNANDA RURAL MUNICIPALITY	7	0	0	4	3	0
10906 KUMMAYAK RURAL MUNICIPALITY	11	11	0	0	0	0
10907 TUMBEWA RURAL MUNICIPALITY	1	0	1	0	0	0
10908 MIKLAJUNG RURAL MUNICIPALITY	4	4	0	0	0	0
Ilam District	739	227	111	334	67	0
11001 MAI JOGMAI RURAL MUNICIPALITY	41	0	40	1	0	0
11002 SANDAKPUR RURAL MUNICIPALITY	56	0	0	0	56	0
11003 ILAM MUNICIPALITY	499	178	0	317	4	0
11004 DEUMAI MUNICIPALITY	0	0	0	0	0	0
11005 FAKFOKATHUM RURAL MUNICIPALITY	21	12	9	0	0	0
11006 MANGSEBUNG RURAL MUNICIPALITY	4	0	0	4	0	0
11007 CHULACHULI RURAL MUNICIPALITY	22	6	0	12	4	0
11008 MAI MUNICIPALITY	60	3	57	0	0	0
11009 SURYODAYA MUNICIPALITY	36	28	5	0	3	0
11010 RONG RURAL MUNICIPALITY	0	0	0	0	0	0
Jhapa District	1,133	741	251	88	49	4
11101 MECHINAGAR MUNICIPALITY	118	85	21	0	8	4
11102 BUDDHASHANTI RURAL MUNICIPALITY	61	58	0	3	0	0
11103 ARJUNDHARA MUNICIPALITY	103	57	25	18	3	0
11104 KANKAI MUNICIPALITY	42	42	0	0	0	0
11105 SHIVASATAKSHI MUNICIPALITY	15	4	0	11	0	0
11106 KAMAL RURAL MUNICIPALITY	4	4	0	0	0	0
11107 DAMAK MUNICIPALITY	201	63	120	14	4	0
11108 GAURADHA MUNICIPALITY	39	9	0	0	30	0
11109 GAURIGANJ RURAL MUNICIPALITY	4	0	0	0	4	0
11110 JHAPA RURAL MUNICIPALITY	0	0	0	0	0	0
11111 BARHADASHI RURAL MUNICIPALITY	24	12	12	0	0	0
11112 BIRTAMOD MUNICIPALITY	311	198	73	40	0	0
11113 HALDIBARI RURAL MUNICIPALITY	0	0	0	0	0	0
11114 BHADRAPUR MUNICIPALITY	202	200	0	2	0	0
11115 KACHANAKAWAL RURAL MUNICIPALITY	9	9	0	0	0	0

1) NSIC stands for Nepal Standard Industrial Classification.

2) Includes "Not reported", "Unknown" and so on.

Table 2-2 Number of Persons Engaged by Section of Industrial Classification and Working Hours per Day and Local Unit

District and Local Unit	Section of NSIC ¹⁾					
	B+D+E+F					
	Mining, Electricity, gas, Water supply & Construction					
	Working Hours per Day					
Total	Less than 8 Hours	8 to 10 Hours	11 to 12 Hours	13 Hours or more	Not Stated ²⁾	
Morang District	1,440	420	489	198	333	0
11201 MIKLAJUNG RURAL MUNICIPALITY	22	13	0	9	0	0
11202 LETANG MUNICIPALITY	140	24	0	0	116	0
11203 KERABARI RURAL MUNICIPALITY	97	9	28	59	1	0
11204 SUNDARHARAICHA MUNICIPALITY	141	30	11	83	17	0
11205 BELBARI MUNICIPALITY	10	0	10	0	0	0
11206 KANEPOKHARI RURAL MUNICIPALITY	0	0	0	0	0	0
11207 PATHARI SHANISHCHARE MUNICIPALITY	0	0	0	0	0	0
11208 URLABARI MUNICIPALITY	20	16	4	0	0	0
11209 RATUWAMAI MUNICIPALITY	12	0	12	0	0	0
11210 SUNWARSHI MUNICIPALITY	7	7	0	0	0	0
11211 RANGELI MUNICIPALITY	84	6	0	0	78	0
11212 GRAMTHAN RURAL MUNICIPALITY	21	13	8	0	0	0
11213 BUDHIGANGA RURAL MUNICIPALITY	244	31	207	6	0	0
11214 BIRATNAGAR METROPOLITIAN CITY	495	266	184	41	4	0
11215 KATAHARI RURAL MUNICIPALITY	147	5	25	0	117	0
11216 DHANAPALTHAN RURAL MUNICIPALITY	0	0	0	0	0	0
11217 JAHADA RURAL MUNICIPALITY	0	0	0	0	0	0
Sunsari District	627	279	183	134	28	3
11301 DHARAN SUB-METROPOLITIAN CITY	199	125	54	20	0	0
11302 BARAHAKSHETRA MUNICIPALITY	7	7	0	0	0	0
11303 KOSHI RURAL MUNICIPALITY	4	0	0	1	3	0
11304 BHOKRAHA NARASINHA RURAL MUNICIPALITY	0	0	0	0	0	0
11305 RAMDHUNI MUNICIPALITY	7	0	4	3	0	0
11306 ITAHARI SUB-METROPOLITIAN CITY	132	13	84	15	20	0
11307 DUHABI MUNICIPALITY	81	48	23	7	0	3
11308 GADHI RURAL MUNICIPALITY	0	0	0	0	0	0
11309 INARUWA MUNICIPALITY	165	68	5	87	5	0
11310 HARINAGAR RURAL MUNICIPALITY	2	2	0	0	0	0
11311 DEWANGUNJ RURAL MUNICIPALITY	8	7	0	1	0	0
11312 BARJU RURAL MUNICIPALITY	22	9	13	0	0	0
Udayapur District	981	632	109	207	32	1
11401 BELAKA MUNICIPALITY	25	7	0	5	13	0
11402 CHAUDANDIGADHI MUNICIPALITY	92	70	18	4	0	0
11403 TRIYUGA MUNICIPALITY	669	478	49	128	13	1
11404 RAUTAMAI RURAL MUNICIPALITY	86	13	21	51	1	0
11405 LIMCHUNBUNG RURAL MUNICIPALITY	3	0	0	0	3	0
11406 TAPLI RURAL MUNICIPALITY	27	20	0	7	0	0
11407 KATARI MUNICIPALITY	72	40	20	11	1	0
11408 UDAYAPURGADHI RURAL MUNICIPALITY	7	4	1	1	1	0

1) NSIC stands for Nepal Standard Industrial Classification.

2) Includes "Not reported", "Unknown" and so on.

Table 2-2 Number of Persons Engaged by Section of Industrial Classification and Working Hours per Day and Local Unit

District and Local Unit	Section of NSIC ¹⁾					
	G					
	Wholesale and Retail Trade					
	Working Hours per Day					
	Total	Less than 8 Hours	8 to 10 Hours	11 to 12 Hours	13 Hours or more	Not Stated ²⁾
Province 1						
Total	167,754	13,190	40,694	73,739	39,910	221
Metropolitan City	13,022	1,421	4,028	4,455	3,016	102
Sub-Metropolitan City	22,657	914	6,900	8,508	6,335	0
Municipality	91,950	6,779	22,256	42,322	20,494	99
Rural Municipality	40,125	4,076	7,510	18,454	10,065	20
101 Taplejung District						
Total	2,335	120	440	1,499	276	0
Municipality	976	45	144	652	135	0
Rural Municipality	1,359	75	296	847	141	0
102 Sankhuwasabha District						
Total	5,536	238	732	2,829	1,737	0
Municipality	4,303	174	499	2,235	1,395	0
Rural Municipality	1,233	64	233	594	342	0
103 Solukhumbu District						
Total	2,444	226	350	816	1,052	0
Municipality	616	38	42	177	359	0
Rural Municipality	1,828	188	308	639	693	0
104 Okhaldhunga District						
Total	4,201	311	409	1,755	1,726	0
Municipality	1,389	120	181	633	455	0
Rural Municipality	2,812	191	228	1,122	1,271	0
105 Khotang District						
Total	2,812	206	473	1,290	843	0
Municipality	1,397	71	169	608	549	0
Rural Municipality	1,415	135	304	682	294	0
106 Bhojpur District						
Total	3,168	191	392	1,536	1,046	3
Municipality	1,598	105	181	633	676	3
Rural Municipality	1,570	86	211	903	370	0
107 Dhankuta District						
Total	4,469	213	625	2,685	946	0
Municipality	2,990	139	474	1,788	589	0
Rural Municipality	1,479	74	151	897	357	0

1) NSIC stands for Nepal Standard Industrial Classification.

2) Includes "Not reported", "Unknown" and so on.

Table 2-2 Number of Persons Engaged by Section of Industrial Classification and Working Hours per Day and Local Unit

District and Local Unit	Section of NSIC ¹⁾					
	G					
	Wholesale and Retail Trade					
	Working Hours per Day					
	Total	Less than 8 Hours	8 to 10 Hours	11 to 12 Hours	13 Hours or more	Not Stated ²⁾
108 Terhathum District						
Total	2,278	177	310	1,384	407	0
Municipality	1,374	108	199	852	215	0
Rural Municipality	904	69	111	532	192	0
109 Panchthar District						
Total	4,385	308	805	2,642	630	0
Municipality	1,513	60	140	998	315	0
Rural Municipality	2,872	248	665	1,644	315	0
110 Ilam District						
Total	8,305	1,074	2,626	3,851	754	0
Municipality	5,953	742	1,999	2,778	434	0
Rural Municipality	2,352	332	627	1,073	320	0
111 Jhapa District						
Total	41,245	3,338	13,248	17,120	7,537	2
Municipality	33,630	2,515	11,411	13,452	6,250	2
Rural Municipality	7,615	823	1,837	3,668	1,287	0
112 Morang District						
Total	38,977	3,738	9,588	15,717	9,825	109
Metropolitan City	13,022	1,421	4,028	4,455	3,016	102
Municipality	17,422	1,386	3,955	7,767	4,307	7
Rural Municipality	8,533	931	1,605	3,495	2,502	0
113 Sunsari District						
Total	37,420	2,659	9,452	14,842	10,372	95
Sub-Metropolitan City	22,657	914	6,900	8,508	6,335	0
Municipality	9,968	939	1,804	4,831	2,319	75
Rural Municipality	4,795	806	748	1,503	1,718	20
114 Udayapur District						
Total	10,179	391	1,244	5,773	2,759	12
Municipality	8,821	337	1,058	4,918	2,496	12
Rural Municipality	1,358	54	186	855	263	0

1) NSIC stands for Nepal Standard Industrial Classification.

2) Includes "Not reported", "Unknown" and so on.

Table 2-2 Number of Persons Engaged by Section of Industrial Classification and Working Hours per Day and Local Unit

District and Local Unit	Section of NSIC ¹⁾					
	G					
	Wholesale and Retail Trade					
	Working Hours per Day					
	Total	Less than 8 Hours	8 to 10 Hours	11 to 12 Hours	13 Hours or more	Not Stated ²⁾
Taplejung District	2,335	120	440	1,499	276	0
10101 PHAKTANLUNG RURAL MUNICIPALITY	164	5	26	114	19	0
10102 MIKWAKHOLA RURAL MUNICIPALITY	98	1	4	87	6	0
10103 MERINGDEN RURAL MUNICIPALITY	223	24	34	125	40	0
10104 MAIWAKHOLA RURAL MUNICIPALITY	132	7	18	86	21	0
10105 AATHARAI TRIBENI RURAL MUNICIPALITY	171	9	59	85	18	0
10106 PHUNGLING MUNICIPALITY	976	45	144	652	135	0
10107 PATHIBHARA YANGBARAK RURAL MUNICIPALITY	214	6	29	154	25	0
10108 SIRJANGA RURAL MUNICIPALITY	267	10	101	150	6	0
10109 SIDINGBA RURAL MUNICIPALITY	90	13	25	46	6	0
Sankhuwasabha District	5,536	238	732	2,829	1,737	0
10201 BHOTKHOLA RURAL MUNICIPALITY	166	3	31	111	21	0
10202 MAKALU RURAL MUNICIPALITY	428	12	38	206	172	0
10203 SILICHONG RURAL MUNICIPALITY	239	36	118	59	26	0
10204 CHICHILA RURAL MUNICIPALITY	172	6	37	68	61	0
10205 SABHAPOKHARI RURAL MUNICIPALITY	228	7	9	150	62	0
10206 KHANDABARI MUNICIPALITY	1,987	49	188	925	825	0
10207 PANCHAKHAPAN MUNICIPALITY	516	27	80	249	160	0
10208 CHAINAPUR MUNICIPALITY	941	58	98	522	263	0
10209 MADI MUNICIPALITY	340	19	41	240	40	0
10210 DHARMADEVI MUNICIPALITY	519	21	92	299	107	0
Solukhumbu District	2,444	226	350	816	1,052	0
10301 KHUMBU PASANGLHAMU RURAL MUNICIPALITY	264	8	14	88	154	0
10302 MAHAKULUNG RURAL MUNICIPALITY	374	92	59	162	61	0
10303 SOTANG RURAL MUNICIPALITY	210	14	35	72	89	0
10304 MAPYA DHUDHAKOSHI RURAL MUNICIPALITY	204	5	23	78	98	0
10305 THULUNG DHUDHA KOSHI RURAL MUNICIPALITY	387	44	129	144	70	0
10306 NECHA SALYAN RURAL MUNICIPALITY	302	19	33	57	193	0
10307 SOLU DHUDHAKUNDA MUNICIPALITY	616	38	42	177	359	0
10308 LIKHU PIKE RURAL MUNICIPALITY	87	6	15	38	28	0
Okhaldhunga District	4,201	311	409	1,755	1,726	0
10401 CHISHANKHU GADHI RURAL MUNICIPALITY	454	34	41	156	223	0
10402 SIDDHICHARAN MUNICIPALITY	1,389	120	181	633	455	0
10403 MOLUNG RURAL MUNICIPALITY	435	59	21	130	225	0
10404 KHIJI DEMBA RURAL MUNICIPALITY	419	21	52	243	103	0
10405 LIKHU RURAL MUNICIPALITY	331	6	17	202	106	0
10406 CHAMPADEVI RURAL MUNICIPALITY	247	2	23	102	120	0
10407 SUNKOSHI RURAL MUNICIPALITY	405	19	21	99	266	0
10408 MANEBHANJYANG RURAL MUNICIPALITY	521	50	53	190	228	0
Khotang District	2,812	206	473	1,290	843	0
10501 KEPILASGADHI RURAL MUNICIPALITY	113	13	12	48	40	0
10502 AISELUKHARKA RURAL MUNICIPALITY	274	34	37	139	64	0
10503 RAWA BESHI RURAL MUNICIPALITY	126	5	11	34	76	0
10504 HALESI TUWACHUNG MUNICIPALITY	403	12	46	173	172	0
10505 DIKTEL RUPAKOT MAJHUWAGADHI MUNICIPALITY	994	59	123	435	377	0
10506 SAKELA RURAL MUNICIPALITY	101	15	38	35	13	0
10507 DIPRUNG CHUICHUMMA RURAL MUNICIPALITY	337	31	93	169	44	0
10508 KHOTEHANG RURAL MUNICIPALITY	195	15	26	127	27	0
10509 JANTE DHUNGA RURAL MUNICIPALITY	129	19	47	56	7	0
10510 BARAHA POKHARI RURAL MUNICIPALITY	140	3	40	74	23	0
Bhojpur District	3,168	191	392	1,536	1,046	3
10601 SHADANANDA MUNICIPALITY	547	49	94	305	96	3
10602 SALPA SILICHHO RURAL MUNICIPALITY	220	4	71	74	71	0
10603 TEMKE MAIYUNG RURAL MUNICIPALITY	184	8	4	86	86	0
10604 BHOJPUR MUNICIPALITY	1,051	56	87	328	580	0
10605 ARUN RURAL MUNICIPALITY	227	15	32	122	58	0
10606 PAUWA DUNMA RURAL MUNICIPALITY	239	11	14	211	3	0
10607 RAMPRASAD RAI RURAL MUNICIPALITY	233	28	38	101	66	0
10608 HATUWAGADHI RURAL MUNICIPALITY	284	5	28	181	70	0
10609 AAMCHOWK RURAL MUNICIPALITY	183	15	24	128	16	0

1) NSIC stands for Nepal Standard Industrial Classification.

2) Includes "Not reported", "Unknown" and so on.

Table 2-2 Number of Persons Engaged by Section of Industrial Classification and Working Hours per Day and Local Unit

District and Local Unit	Section of NSIC ¹⁾					
	G					
	Wholesale and Retail Trade					
	Working Hours per Day					
	Total	Less than 8 Hours	8 to 10 Hours	11 to 12 Hours	13 Hours or more	Not Stated ²⁾
Dhankuta District	4,469	213	625	2,685	946	0
10701 MAHALAXMI MUNICIPALITY	427	16	25	249	137	0
10702 PAKHRIBAS MUNICIPALITY	648	37	101	330	180	0
10703 CHHATHAR JORPATI RURAL MUNICIPALITY	478	39	43	258	138	0
10704 DHANKUTA MUNICIPALITY	1,915	86	348	1,209	272	0
10705 SAHIDBHUMI RURAL MUNICIPALITY	248	16	19	181	32	0
10706 SANGURIGADHI RURAL MUNICIPALITY	325	12	45	178	90	0
10707 CHAUBISE RURAL MUNICIPALITY	428	7	44	280	97	0
Terhathum District	2,278	177	310	1,384	407	0
10801 AATHARAI RURAL MUNICIPALITY	282	11	45	136	90	0
10802 PHEDAP RURAL MUNICIPALITY	248	8	38	180	22	0
10803 MENCHHAYAYEM RURAL MUNICIPALITY	160	10	13	81	56	0
10804 MYANGLUNG MUNICIPALITY	883	43	115	581	144	0
10805 LALIGURANS MUNICIPALITY	491	65	84	271	71	0
10806 CHHATHAR RURAL MUNICIPALITY	214	40	15	135	24	0
Panchthar District	4,385	308	805	2,642	630	0
10901 YANGBARAK RURAL MUNICIPALITY	511	29	126	288	68	0
10902 HILIHAN RURAL MUNICIPALITY	373	14	119	205	35	0
10903 FALELUNG RURAL MUNICIPALITY	485	107	128	190	60	0
10904 PHIDIM MUNICIPALITY	1,513	60	140	998	315	0
10905 FALGUNANDA RURAL MUNICIPALITY	420	4	51	328	37	0
10906 KUMMAYAK RURAL MUNICIPALITY	268	33	35	115	85	0
10907 TUMBEWA RURAL MUNICIPALITY	183	28	78	73	4	0
10908 MIKLAJUNG RURAL MUNICIPALITY	632	33	128	445	26	0
Ilam District	8,305	1,074	2,626	3,851	754	0
11001 MAI JOGMAI RURAL MUNICIPALITY	303	52	54	189	8	0
11002 SANDAKPUR RURAL MUNICIPALITY	340	77	127	99	37	0
11003 ILAM MUNICIPALITY	2,208	194	637	1,126	251	0
11004 DEUMAI MUNICIPALITY	981	87	278	567	49	0
11005 FAKFOKATHUM RURAL MUNICIPALITY	446	109	211	106	20	0
11006 MANGSEBUNG RURAL MUNICIPALITY	431	19	89	289	34	0
11007 CHULACHULI RURAL MUNICIPALITY	505	20	63	275	147	0
11008 MAI MUNICIPALITY	648	69	314	240	25	0
11009 SURYODAYA MUNICIPALITY	2,116	392	770	845	109	0
11010 RONG RURAL MUNICIPALITY	327	55	83	115	74	0
Jhapa District	41,245	3,338	13,248	17,120	7,537	2
11101 MECHINAGAR MUNICIPALITY	5,716	534	1,900	2,161	1,119	2
11102 BUDDHASHANTI RURAL MUNICIPALITY	1,735	93	501	977	164	0
11103 ARJUNDHARA MUNICIPALITY	2,654	209	640	1,254	551	0
11104 KANKAI MUNICIPALITY	2,247	276	741	834	396	0
11105 SHIVASATAKSHI MUNICIPALITY	2,186	174	511	1,095	406	0
11106 KAMAL RURAL MUNICIPALITY	1,255	65	219	677	294	0
11107 DAMAK MUNICIPALITY	7,295	173	2,062	3,480	1,580	0
11108 GAURADHA MUNICIPALITY	1,886	294	574	701	317	0
11109 GAURIGANJ RURAL MUNICIPALITY	1,075	100	316	456	203	0
11110 JHAPA RURAL MUNICIPALITY	740	45	176	404	115	0
11111 BARHADASHI RURAL MUNICIPALITY	862	117	249	355	141	0
11112 BIRTAMOD MUNICIPALITY	8,554	606	4,204	2,427	1,317	0
11113 HALDIBARI RURAL MUNICIPALITY	986	201	201	411	173	0
11114 BHADRAPUR MUNICIPALITY	3,092	249	779	1,500	564	0
11115 KACHANAKAWAL RURAL MUNICIPALITY	962	202	175	388	197	0

1) NSIC stands for Nepal Standard Industrial Classification.

2) Includes "Not reported", "Unknown" and so on.

Table 2-2 Number of Persons Engaged by Section of Industrial Classification and Working Hours per Day and Local Unit

District and Local Unit	Section of NSIC ¹⁾					
	G					
	Wholesale and Retail Trade					
	Working Hours per Day					
	Total	Less than 8 Hours	8 to 10 Hours	11 to 12 Hours	13 Hours or more	Not Stated ²⁾
Morang District	38,977	3,738	9,588	15,717	9,825	109
11201 MIKLAJUNG RURAL MUNICIPALITY	836	49	231	469	87	0
11202 LETANG MUNICIPALITY	1,204	39	136	661	361	7
11203 KERABARI RURAL MUNICIPALITY	879	27	174	465	213	0
11204 SUNDARHARAICHA MUNICIPALITY	3,375	123	703	1,531	1,018	0
11205 BELBARI MUNICIPALITY	2,825	308	673	1,220	624	0
11206 KANPEOKHARI RURAL MUNICIPALITY	1,369	69	259	745	296	0
11207 PATHARI SHANISHCHARE MUNICIPALITY	2,778	174	622	1,414	568	0
11208 URLABARI MUNICIPALITY	3,282	133	922	1,504	723	0
11209 RATUWAMAI MUNICIPALITY	1,512	213	456	485	358	0
11210 SUNWARSHI MUNICIPALITY	954	85	218	420	231	0
11211 RANGELI MUNICIPALITY	1,492	311	225	532	424	0
11212 GRAMTHAN RURAL MUNICIPALITY	1,112	118	101	535	358	0
11213 BUDHIGANGA RURAL MUNICIPALITY	1,574	261	315	485	513	0
11214 BIRATNAGAR METROPOLITIAN CITY	13,022	1,421	4,028	4,455	3,016	102
11215 KATAHARI RURAL MUNICIPALITY	1,096	264	221	226	385	0
11216 DHANAPALTHAN RURAL MUNICIPALITY	920	54	239	335	292	0
11217 JAHADA RURAL MUNICIPALITY	747	89	65	235	358	0
Sunsari District	37,420	2,659	9,452	14,842	10,372	95
11301 DHARAN SUB-METROPOLITIAN CITY	10,651	323	2,302	4,511	3,515	0
11302 BARAHAKSHETRA MUNICIPALITY	2,083	124	277	853	823	6
11303 KOSHI RURAL MUNICIPALITY	907	196	92	225	389	5
11304 BHOKRAHA NARASINHA RURAL MUNICIPALITY	572	89	54	114	302	13
11305 RAMDHUNI MUNICIPALITY	2,342	156	522	1,075	588	1
11306 ITAHARI SUB-METROPOLITIAN CITY	12,006	591	4,598	3,997	2,820	0
11307 DUHABI MUNICIPALITY	2,874	308	671	1,435	442	18
11308 GADHI RURAL MUNICIPALITY	719	25	79	334	279	2
11309 INARUWA MUNICIPALITY	2,669	351	334	1,468	466	50
11310 HARINAGAR RURAL MUNICIPALITY	913	172	349	287	105	0
11311 DEWANGUNJ RURAL MUNICIPALITY	598	58	78	270	192	0
11312 BARJU RURAL MUNICIPALITY	1,086	266	96	273	451	0
Udayapur District	10,179	391	1,244	5,773	2,759	12
11401 BELAKA MUNICIPALITY	1,286	45	244	771	226	0
11402 CHAUDANDIGADHI MUNICIPALITY	1,527	30	169	739	589	0
11403 TRIYUGA MUNICIPALITY	3,976	228	528	1,931	1,277	12
11404 RAUTAMAI RURAL MUNICIPALITY	404	19	53	166	166	0
11405 LIMCHUNBUNG RURAL MUNICIPALITY	199	11	64	100	24	0
11406 TAPLI RURAL MUNICIPALITY	248	8	20	205	15	0
11407 KATARI MUNICIPALITY	2,032	34	117	1,477	404	0
11408 UDAYAPURGADHI RURAL MUNICIPALITY	507	16	49	384	58	0

1) NSIC stands for Nepal Standard Industrial Classification.

2) Includes "Not reported", "Unknown" and so on.

Table 2-2 Number of Persons Engaged by Section of Industrial Classification and Working Hours per Day and Local Unit

District and Local Unit	Section of NSIC ¹⁾					
	H+J					
	Transportation and Storage, Information and Communication					
	Working Hours per Day					
Total	Less than 8 Hours	8 to 10 Hours	11 to 12 Hours	13 Hours or more	Not Stated ²⁾	
Province 1						
Total	7,082	3,262	1,533	796	1,491	0
Metropolitan City	1,062	312	311	94	345	0
Sub-Metropolitan City	850	194	221	198	237	0
Municipality	3,833	1,641	912	459	821	0
Rural Municipality	1,337	1,115	89	45	88	0
101 Taplejung District						
Total	268	230	12	5	21	0
Municipality	100	74	5	4	17	0
Rural Municipality	168	156	7	1	4	0
102 Sankhuwasabha District						
Total	195	129	0	20	46	0
Municipality	169	103	0	20	46	0
Rural Municipality	26	26	0	0	0	0
103 Solukhumbu District						
Total	171	88	4	14	65	0
Municipality	61	25	0	4	32	0
Rural Municipality	110	63	4	10	33	0
104 Okhaldhunga District						
Total	225	132	3	7	83	0
Municipality	104	19	1	4	80	0
Rural Municipality	121	113	2	3	3	0
105 Khotang District						
Total	354	300	23	13	18	0
Municipality	165	114	23	10	18	0
Rural Municipality	189	186	0	3	0	0
106 Bhojpur District						
Total	142	112	0	5	25	0
Municipality	65	35	0	5	25	0
Rural Municipality	77	77	0	0	0	0
107 Dhankuta District						
Total	276	205	28	6	37	0
Municipality	198	146	28	6	18	0
Rural Municipality	78	59	0	0	19	0

1) NSIC stands for Nepal Standard Industrial Classification.

2) Includes "Not reported", "Unknown" and so on.

Table 2-2 Number of Persons Engaged by Section of Industrial Classification and Working Hours per Day and Local Unit

District and Local Unit	Section of NSIC ¹⁾					
	H+J					
	Transportation and Storage, Information and Communication					
	Working Hours per Day					
Total	Less than 8 Hours	8 to 10 Hours	11 to 12 Hours	13 Hours or more	Not Stated ²⁾	
108 Terhathum District						
Total	277	242	4	10	21	0
Municipality	208	178	2	10	18	0
Rural Municipality	69	64	2	0	3	0
109 Panchthar District						
Total	295	185	2	17	91	0
Municipality	200	107	2	15	76	0
Rural Municipality	95	78	0	2	15	0
110 Ilam District						
Total	259	159	9	18	73	0
Municipality	192	93	8	18	73	0
Rural Municipality	67	66	1	0	0	0
111 Jhapa District						
Total	1,835	511	750	308	266	0
Municipality	1,744	447	741	290	266	0
Rural Municipality	91	64	9	18	0	0
112 Morang District						
Total	1,410	449	401	135	425	0
Metropolitan City	1,062	312	311	94	345	0
Municipality	219	74	40	34	71	0
Rural Municipality	129	63	50	7	9	0
113 Sunsari District						
Total	1,063	321	281	208	253	0
Sub-Metropolitan City	850	194	221	198	237	0
Municipality	154	82	49	9	14	0
Rural Municipality	59	45	11	1	2	0
114 Udayapur District						
Total	312	199	16	30	67	0
Municipality	254	144	13	30	67	0
Rural Municipality	58	55	3	0	0	0

1) NSIC stands for Nepal Standard Industrial Classification.

2) Includes "Not reported", "Unknown" and so on.

Table 2-2 Number of Persons Engaged by Section of Industrial Classification and Working Hours per Day and Local Unit

District and Local Unit	Section of NSIC ¹⁾					
	H+J					
	Transportation and Storage, Information and Communication					
	Working Hours per Day					
Total	Less than 8 Hours	8 to 10 Hours	11 to 12 Hours	13 Hours or more	Not Stated ²⁾	
Taplejung District	268	230	12	5	21	0
10101 PHAKTANLUNG RURAL MUNICIPALITY	31	31	0	0	0	0
10102 MIKWAKHOLA RURAL MUNICIPALITY	18	11	7	0	0	0
10103 MERINGDEN RURAL MUNICIPALITY	13	13	0	0	0	0
10104 MAIWAKHOLA RURAL MUNICIPALITY	10	10	0	0	0	0
10105 AATHARAI TRIBENI RURAL MUNICIPALITY	17	17	0	0	0	0
10106 PHUNGLING MUNICIPALITY	100	74	5	4	17	0
10107 PATHIBHARA YANGBARAK RURAL MUNICIPALITY	28	27	0	1	0	0
10108 SIRJANGA RURAL MUNICIPALITY	27	23	0	0	4	0
10109 SIDINGBA RURAL MUNICIPALITY	24	24	0	0	0	0
Sankhuwasabha District	195	129	0	20	46	0
10201 BHOTKHOLA RURAL MUNICIPALITY	7	7	0	0	0	0
10202 MAKALU RURAL MUNICIPALITY	11	11	0	0	0	0
10203 SILICHONG RURAL MUNICIPALITY	8	8	0	0	0	0
10204 CHICHILA RURAL MUNICIPALITY	0	0	0	0	0	0
10205 SABHAPOKHARI RURAL MUNICIPALITY	0	0	0	0	0	0
10206 KHANDABARI MUNICIPALITY	96	53	0	2	41	0
10207 PANCHAKHAPAN MUNICIPALITY	5	5	0	0	0	0
10208 CHAINAPUR MUNICIPALITY	43	25	0	18	0	0
10209 MADI MUNICIPALITY	5	5	0	0	0	0
10210 DHARMADEVI MUNICIPALITY	20	15	0	0	5	0
Solukhumbu District	171	88	4	14	65	0
10301 KHUMBU PASANGLHAMU RURAL MUNICIPALITY	40	8	4	10	18	0
10302 MAHAKULUNG RURAL MUNICIPALITY	7	7	0	0	0	0
10303 SOTANG RURAL MUNICIPALITY	11	11	0	0	0	0
10304 MAPYA DHUDHAKOSHI RURAL MUNICIPALITY	7	7	0	0	0	0
10305 THULUNG DHUDHA KOSHI RURAL MUNICIPALITY	29	14	0	0	15	0
10306 NECHA SALYAN RURAL MUNICIPALITY	11	11	0	0	0	0
10307 SOLU DHUDHAKUNDA MUNICIPALITY	61	25	0	4	32	0
10308 LIKHU PIKE RURAL MUNICIPALITY	5	5	0	0	0	0
Okhaldhunga District	225	132	3	7	83	0
10401 CHISHANKHU GADHI RURAL MUNICIPALITY	24	24	0	0	0	0
10402 SIDDHICHARAN MUNICIPALITY	104	19	1	4	80	0
10403 MOLUNG RURAL MUNICIPALITY	10	10	0	0	0	0
10404 KHIJI DEMBA RURAL MUNICIPALITY	23	15	2	3	3	0
10405 LIKHU RURAL MUNICIPALITY	12	12	0	0	0	0
10406 CHAMPADEVI RURAL MUNICIPALITY	21	21	0	0	0	0
10407 SUNKOSHI RURAL MUNICIPALITY	16	16	0	0	0	0
10408 MANEBHANJYANG RURAL MUNICIPALITY	15	15	0	0	0	0
Khotang District	354	300	23	13	18	0
10501 KEPILASGADHI RURAL MUNICIPALITY	28	28	0	0	0	0
10502 AISELUKHARKA RURAL MUNICIPALITY	27	27	0	0	0	0
10503 RAWA BESHI RURAL MUNICIPALITY	19	16	0	3	0	0
10504 HALESI TUWACHUNG MUNICIPALITY	43	43	0	0	0	0
10505 DIKTEL RUPAKOT MAJHUWAGADHI MUNICIPALITY	122	71	23	10	18	0
10506 SAKELA RURAL MUNICIPALITY	10	10	0	0	0	0
10507 DIPRUNG CHUICHUMMA RURAL MUNICIPALITY	21	21	0	0	0	0
10508 KHOTEHANG RURAL MUNICIPALITY	34	34	0	0	0	0
10509 JANTE DHUNGA RURAL MUNICIPALITY	29	29	0	0	0	0
10510 BARAHA POKHARI RURAL MUNICIPALITY	21	21	0	0	0	0
Bhojpur District	142	112	0	5	25	0
10601 SHADANANDA MUNICIPALITY	6	6	0	0	0	0
10602 SALPA SILICHHO RURAL MUNICIPALITY	0	0	0	0	0	0
10603 TEMKE MAIYUNG RURAL MUNICIPALITY	6	6	0	0	0	0
10604 BHOJPUR MUNICIPALITY	59	29	0	5	25	0
10605 ARUN RURAL MUNICIPALITY	12	12	0	0	0	0
10606 PAUWA DUNMA RURAL MUNICIPALITY	14	14	0	0	0	0
10607 RAMPRASAD RAI RURAL MUNICIPALITY	20	20	0	0	0	0
10608 HATUWAGADHI RURAL MUNICIPALITY	4	4	0	0	0	0
10609 AAMCHOWK RURAL MUNICIPALITY	21	21	0	0	0	0

1) NSIC stands for Nepal Standard Industrial Classification.

2) Includes "Not reported", "Unknown" and so on.

Table 2-2 Number of Persons Engaged by Section of Industrial Classification and Working Hours per Day and Local Unit

District and Local Unit	Section of NSIC ¹⁾					
	H+J					
	Transportation and Storage, Information and Communication					
	Working Hours per Day					
Total	Less than 8 Hours	8 to 10 Hours	11 to 12 Hours	13 Hours or more	Not Stated ²⁾	
Dhankuta District	276	205	28	6	37	0
10701 MAHALAXMI MUNICIPALITY	4	4	0	0	0	0
10702 PAKHRIBAS MUNICIPALITY	26	26	0	0	0	0
10703 CHHATHAR JORPATI RURAL MUNICIPALITY	6	6	0	0	0	0
10704 DHANKUTA MUNICIPALITY	168	116	28	6	18	0
10705 SAHIDBHUMI RURAL MUNICIPALITY	12	12	0	0	0	0
10706 SANGURIGADHI RURAL MUNICIPALITY	38	23	0	0	15	0
10707 CHAUBISE RURAL MUNICIPALITY	22	18	0	0	4	0
Terhathum District	277	242	4	10	21	0
10801 AATHARAI RURAL MUNICIPALITY	27	22	2	0	3	0
10802 PHEDAP RURAL MUNICIPALITY	8	8	0	0	0	0
10803 MENCHHAYAYEM RURAL MUNICIPALITY	10	10	0	0	0	0
10804 MYANGLUNG MUNICIPALITY	189	170	2	9	8	0
10805 LALIGURANS MUNICIPALITY	19	8	0	1	10	0
10806 CHHATHAR RURAL MUNICIPALITY	24	24	0	0	0	0
Panchthar District	295	185	2	17	91	0
10901 YANGBARAK RURAL MUNICIPALITY	21	18	0	0	3	0
10902 HILIHAN RURAL MUNICIPALITY	3	3	0	0	0	0
10903 FALELUNG RURAL MUNICIPALITY	12	12	0	0	0	0
10904 PHIDIM MUNICIPALITY	200	107	2	15	76	0
10905 FALGUNANDA RURAL MUNICIPALITY	14	14	0	0	0	0
10906 KUMMAYAK RURAL MUNICIPALITY	14	14	0	0	0	0
10907 TUMBEWA RURAL MUNICIPALITY	2	2	0	0	0	0
10908 MIKLAJUNG RURAL MUNICIPALITY	29	15	0	2	12	0
Ilam District	259	159	9	18	73	0
11001 MAI JOGMAI RURAL MUNICIPALITY	7	6	1	0	0	0
11002 SANDAKPUR RURAL MUNICIPALITY	10	10	0	0	0	0
11003 ILAM MUNICIPALITY	80	33	4	16	27	0
11004 DEUMAI MUNICIPALITY	19	15	0	2	2	0
11005 FAKFOKATHUM RURAL MUNICIPALITY	7	7	0	0	0	0
11006 MANGSEBUNG RURAL MUNICIPALITY	23	23	0	0	0	0
11007 CHULACHULI RURAL MUNICIPALITY	5	5	0	0	0	0
11008 MAI MUNICIPALITY	6	3	3	0	0	0
11009 SURYODAYA MUNICIPALITY	87	42	1	0	44	0
11010 RONG RURAL MUNICIPALITY	15	15	0	0	0	0
Jhapa District	1,835	511	750	308	266	0
11101 MECHINAGAR MUNICIPALITY	230	43	37	69	81	0
11102 BUDDHASHANTI RURAL MUNICIPALITY	17	10	0	7	0	0
11103 ARJUNDHARA MUNICIPALITY	23	13	5	5	0	0
11104 KANKAI MUNICIPALITY	34	14	7	2	11	0
11105 SHIVASATAKSHI MUNICIPALITY	40	33	2	5	0	0
11106 KAMAL RURAL MUNICIPALITY	19	11	0	8	0	0
11107 DAMAK MUNICIPALITY	819	31	589	68	131	0
11108 GAURADHA MUNICIPALITY	24	13	0	0	11	0
11109 GAURIGANJ RURAL MUNICIPALITY	0	0	0	0	0	0
11110 JHAPA RURAL MUNICIPALITY	9	9	0	0	0	0
11111 BARHADASHI RURAL MUNICIPALITY	15	11	4	0	0	0
11112 BIRTAMOD MUNICIPALITY	299	87	97	106	9	0
11113 HALDIBARI RURAL MUNICIPALITY	13	8	5	0	0	0
11114 BHADRAPUR MUNICIPALITY	275	213	4	35	23	0
11115 KACHANAKAWAL RURAL MUNICIPALITY	18	15	0	3	0	0

1) NSIC stands for Nepal Standard Industrial Classification.

2) Includes "Not reported", "Unknown" and so on.

Table 2-2 Number of Persons Engaged by Section of Industrial Classification and Working Hours per Day and Local Unit

District and Local Unit	Section of NSIC ¹⁾					
	H+J					
	Transportation and Storage, Information and Communication					
	Working Hours per Day					
	Total	Less than 8 Hours	8 to 10 Hours	11 to 12 Hours	13 Hours or more	Not Stated ²⁾
Morang District	1,410	449	401	135	425	0
11201 MIKLAJUNG RURAL MUNICIPALITY	0	0	0	0	0	0
11202 LETANG MUNICIPALITY	11	9	2	0	0	0
11203 KERABARI RURAL MUNICIPALITY	24	23	1	0	0	0
11204 SUNDARHARAICHA MUNICIPALITY	54	8	11	25	10	0
11205 BELBARI MUNICIPALITY	19	4	14	1	0	0
11206 KANEPOKHARI RURAL MUNICIPALITY	4	0	4	0	0	0
11207 PATHARI SHANISHCHARE MUNICIPALITY	46	27	0	6	13	0
11208 URLABARI MUNICIPALITY	58	11	8	2	37	0
11209 RATUWAMAI MUNICIPALITY	14	3	0	0	11	0
11210 SUNWARSHI MUNICIPALITY	9	4	5	0	0	0
11211 RANGELI MUNICIPALITY	8	8	0	0	0	0
11212 GRAMTHAN RURAL MUNICIPALITY	24	17	0	0	7	0
11213 BUDHIGANGA RURAL MUNICIPALITY	65	11	45	7	2	0
11214 BIRATNAGAR METROPOLITIAN CITY	1,062	312	311	94	345	0
11215 KATAHARI RURAL MUNICIPALITY	1	1	0	0	0	0
11216 DHANAPALTHAN RURAL MUNICIPALITY	11	11	0	0	0	0
11217 JAHADA RURAL MUNICIPALITY	0	0	0	0	0	0
Sunsari District	1,063	321	281	208	253	0
11301 DHARAN SUB-METROPOLITIAN CITY	378	129	86	90	73	0
11302 BARAHAKSHETRA MUNICIPALITY	40	14	18	0	8	0
11303 KOSHI RURAL MUNICIPALITY	6	4	0	0	2	0
11304 BHOKRAHA NARASINHA RURAL MUNICIPALITY	3	3	0	0	0	0
11305 RAMDHUNI MUNICIPALITY	27	15	8	0	4	0
11306 ITAHARI SUB-METROPOLITIAN CITY	472	65	135	108	164	0
11307 DUHABI MUNICIPALITY	33	20	4	7	2	0
11308 GADHI RURAL MUNICIPALITY	13	10	2	1	0	0
11309 INARUWA MUNICIPALITY	54	33	19	2	0	0
11310 HARINAGAR RURAL MUNICIPALITY	13	13	0	0	0	0
11311 DEWANGUNJ RURAL MUNICIPALITY	10	10	0	0	0	0
11312 BARJU RURAL MUNICIPALITY	14	5	9	0	0	0
Udayapur District	312	199	16	30	67	0
11401 BELAKA MUNICIPALITY	5	5	0	0	0	0
11402 CHAUDANDIGADHI MUNICIPALITY	21	16	0	2	3	0
11403 TRIYUGA MUNICIPALITY	177	103	13	19	42	0
11404 RAUTAMAI RURAL MUNICIPALITY	16	16	0	0	0	0
11405 LIMCHUNBUNG RURAL MUNICIPALITY	16	13	3	0	0	0
11406 TAPLI RURAL MUNICIPALITY	13	13	0	0	0	0
11407 KATARI MUNICIPALITY	51	20	0	9	22	0
11408 UDAYAPURGADHI RURAL MUNICIPALITY	13	13	0	0	0	0

1) NSIC stands for Nepal Standard Industrial Classification.

2) Includes "Not reported", "Unknown" and so on.

Table 2-2 Number of Persons Engaged by Section of Industrial Classification and Working Hours per Day and Local Unit

District and Local Unit	Section of NSIC ¹⁾					
	I					
	Accommodation and Food Service					
	Working Hours per Day					
	Total	Less than 8 Hours	8 to 10 Hours	11 to 12 Hours	13 Hours or more	Not Stated ²⁾
Province 1						
Total	54,665	3,209	4,919	16,119	30,347	71
Metropolitan City	4,991	410	521	1,268	2,785	7
Sub-Metropolitan City	7,966	434	720	1,960	4,849	3
Municipality	29,891	1,565	2,673	9,155	16,442	56
Rural Municipality	11,817	800	1,005	3,736	6,271	5
101 Taplejung District						
Total	915	23	65	331	496	0
Municipality	647	15	33	234	365	0
Rural Municipality	268	8	32	97	131	0
102 Sankhuwasabha District						
Total	1,406	56	65	262	1,023	0
Municipality	1,189	40	50	224	875	0
Rural Municipality	217	16	15	38	148	0
103 Solukhumbu District						
Total	3,045	124	197	655	2,069	0
Municipality	762	43	14	186	519	0
Rural Municipality	2,283	81	183	469	1,550	0
104 Okhaldhunga District						
Total	1,060	48	64	198	750	0
Municipality	433	5	12	64	352	0
Rural Municipality	627	43	52	134	398	0
105 Khotang District						
Total	878	19	41	241	577	0
Municipality	592	7	15	113	457	0
Rural Municipality	286	12	26	128	120	0
106 Bhojpur District						
Total	957	20	42	268	622	5
Municipality	626	15	22	138	451	0
Rural Municipality	331	5	20	130	171	5
107 Dhankuta District						
Total	2,206	86	146	725	1,249	0
Municipality	1,426	73	127	465	761	0
Rural Municipality	780	13	19	260	488	0

1) NSIC stands for Nepal Standard Industrial Classification.

2) Includes "Not reported", "Unknown" and so on.

Table 2-2 Number of Persons Engaged by Section of Industrial Classification and Working Hours per Day and Local Unit

District and Local Unit	Section of NSIC ¹⁾					
	I					
	Accommodation and Food Service					
	Working Hours per Day					
	Total	Less than 8 Hours	8 to 10 Hours	11 to 12 Hours	13 Hours or more	Not Stated ²⁾
108 Terhathum District						
Total	617	19	36	276	286	0
Municipality	449	12	31	190	216	0
Rural Municipality	168	7	5	86	70	0
109 Panchthar District						
Total	1,184	29	80	469	606	0
Municipality	601	13	14	173	401	0
Rural Municipality	583	16	66	296	205	0
110 Ilam District						
Total	3,012	183	485	1,107	1,237	0
Municipality	2,317	123	347	841	1,006	0
Rural Municipality	695	60	138	266	231	0
111 Jhapa District						
Total	13,378	823	1,332	4,230	6,982	11
Municipality	11,248	640	1,130	3,446	6,021	11
Rural Municipality	2,130	183	202	784	961	0
112 Morang District						
Total	12,286	873	1,199	3,565	6,641	8
Metropolitan City	4,991	410	521	1,268	2,785	7
Municipality	5,160	302	530	1,647	2,680	1
Rural Municipality	2,135	161	148	650	1,176	0
113 Sunsari District						
Total	11,591	846	1,056	2,996	6,650	43
Sub-Metropolitan City	7,966	434	720	1,960	4,849	3
Municipality	2,470	219	242	725	1,244	40
Rural Municipality	1,155	193	94	311	557	0
114 Udayapur District						
Total	2,130	60	111	796	1,159	4
Municipality	1,971	58	106	709	1,094	4
Rural Municipality	159	2	5	87	65	0

1) NSIC stands for Nepal Standard Industrial Classification.

2) Includes "Not reported", "Unknown" and so on.

Table 2-2 Number of Persons Engaged by Section of Industrial Classification and Working Hours per Day and Local Unit

District and Local Unit	Section of NSIC ¹⁾					
	I					
	Accommodation and Food Service					
	Working Hours per Day					
Total	Less than 8 Hours	8 to 10 Hours	11 to 12 Hours	13 Hours or more	Not Stated ²⁾	
Taplejung District	915	23	65	331	496	0
10101 PHAKTANLUNG RURAL MUNICIPALITY	91	2	5	39	45	0
10102 MIKWAKHOLA RURAL MUNICIPALITY	9	0	1	5	3	0
10103 MERINGDEN RURAL MUNICIPALITY	47	2	3	7	35	0
10104 MAIWAKHOLA RURAL MUNICIPALITY	33	1	15	6	11	0
10105 AATHARAI TRIBENI RURAL MUNICIPALITY	14	0	2	7	5	0
10106 PHUNGLING MUNICIPALITY	647	15	33	234	365	0
10107 PATHIBHARA YANGBARAK RURAL MUNICIPALITY	23	0	0	13	10	0
10108 SIRJANGA RURAL MUNICIPALITY	48	2	5	19	22	0
10109 SIDINGBA RURAL MUNICIPALITY	3	1	1	1	0	0
Sankhuwasabha District	1,406	56	65	262	1,023	0
10201 BHOTKHOLA RURAL MUNICIPALITY	19	0	4	13	2	0
10202 MAKALU RURAL MUNICIPALITY	107	0	0	7	100	0
10203 SILICHONG RURAL MUNICIPALITY	30	15	9	4	2	0
10204 CHICHILA RURAL MUNICIPALITY	31	0	0	8	23	0
10205 SABHAPOKHARI RURAL MUNICIPALITY	30	1	2	6	21	0
10206 KHANDABARI MUNICIPALITY	766	15	37	89	625	0
10207 PANCHAKHAPAN MUNICIPALITY	50	3	0	18	29	0
10208 CHAINAPUR MUNICIPALITY	222	17	7	64	134	0
10209 MADI MUNICIPALITY	64	2	1	18	43	0
10210 DHARMADEVI MUNICIPALITY	87	3	5	35	44	0
Solukhumbu District	3,045	124	197	655	2,069	0
10301 KHUMBU PASANGLHAMU RURAL MUNICIPALITY	1,517	46	95	275	1,101	0
10302 MAHAKULUNG RURAL MUNICIPALITY	132	9	16	33	74	0
10303 SOTANG RURAL MUNICIPALITY	104	6	18	32	48	0
10304 MAPYA DHUDHAKOSHI RURAL MUNICIPALITY	155	2	5	54	94	0
10305 THULUNG DHUDHA KOSHI RURAL MUNICIPALITY	149	8	26	43	72	0
10306 NECHA SALYAN RURAL MUNICIPALITY	123	4	7	7	105	0
10307 SOLU DHUDHAKUNDA MUNICIPALITY	762	43	14	186	519	0
10308 LIKHU PIKE RURAL MUNICIPALITY	103	6	16	25	56	0
Okhaldhunga District	1,060	48	64	198	750	0
10401 CHISHANKHU GADHI RURAL MUNICIPALITY	48	1	0	5	42	0
10402 SIDDHICHARAN MUNICIPALITY	433	5	12	64	352	0
10403 MOLUNG RURAL MUNICIPALITY	130	15	9	21	85	0
10404 KHIJI DEMBA RURAL MUNICIPALITY	138	7	26	42	63	0
10405 LIKHU RURAL MUNICIPALITY	34	0	2	19	13	0
10406 CHAMPADEVI RURAL MUNICIPALITY	63	0	0	21	42	0
10407 SUNKOSHI RURAL MUNICIPALITY	76	16	4	5	51	0
10408 MANEBHANJYANG RURAL MUNICIPALITY	138	4	11	21	102	0
Khotang District	878	19	41	241	577	0
10501 KEPILASGADHI RURAL MUNICIPALITY	35	0	2	9	24	0
10502 AISELUKHARKA RURAL MUNICIPALITY	45	0	3	8	34	0
10503 RAWA BESHI RURAL MUNICIPALITY	34	1	2	10	21	0
10504 HALESI TUWACHUNG MUNICIPALITY	231	5	6	34	186	0
10505 DIKTEL RUPAKOT MAJHUWAGADHI MUNICIPALITY	361	2	9	79	271	0
10506 SAKELA RURAL MUNICIPALITY	7	1	2	1	3	0
10507 DIPRUNG CHUICHUMMA RURAL MUNICIPALITY	44	5	8	22	9	0
10508 KHOTEHANG RURAL MUNICIPALITY	72	3	4	46	19	0
10509 JANTE DHUNGA RURAL MUNICIPALITY	43	2	3	30	8	0
10510 BARAHA POKHARI RURAL MUNICIPALITY	6	0	2	2	2	0
Bhojpur District	957	20	42	268	622	5
10601 SHADANANDA MUNICIPALITY	165	7	17	80	61	0
10602 SALPA SILICHHO RURAL MUNICIPALITY	25	0	5	11	4	5
10603 TEMKE MAIYUNG RURAL MUNICIPALITY	40	2	3	9	26	0
10604 BHOJPUR MUNICIPALITY	461	8	5	58	390	0
10605 ARUN RURAL MUNICIPALITY	76	0	2	4	70	0
10606 PAUWA DUNMA RURAL MUNICIPALITY	70	1	5	56	8	0
10607 RAMPRASAD RAI RURAL MUNICIPALITY	44	2	5	20	17	0
10608 HATUWAGADHI RURAL MUNICIPALITY	43	0	0	21	22	0
10609 AAMCHOWK RURAL MUNICIPALITY	33	0	0	9	24	0

1) NSIC stands for Nepal Standard Industrial Classification.

2) Includes "Not reported", "Unknown" and so on.

Table 2-2 Number of Persons Engaged by Section of Industrial Classification and Working Hours per Day and Local Unit

District and Local Unit	Section of NSIC ¹⁾					
	I					
	Accommodation and Food Service					
	Working Hours per Day					
Total	Less than 8 Hours	8 to 10 Hours	11 to 12 Hours	13 Hours or more	Not Stated ²⁾	
Dhankuta District	2,206	86	146	725	1,249	0
10701 MAHALAXMI MUNICIPALITY	149	2	6	46	95	0
10702 PAKHRIBAS MUNICIPALITY	160	14	19	23	104	0
10703 CHHATHAR JORPATI RURAL MUNICIPALITY	225	0	2	44	179	0
10704 DHANKUTA MUNICIPALITY	1,117	57	102	396	562	0
10705 SAHIDBHUMI RURAL MUNICIPALITY	78	4	3	48	23	0
10706 SANGURIGADHI RURAL MUNICIPALITY	349	8	11	124	206	0
10707 CHAUBISE RURAL MUNICIPALITY	128	1	3	44	80	0
Terhathum District	617	19	36	276	286	0
10801 AATHARAI RURAL MUNICIPALITY	66	1	3	21	41	0
10802 PHEDAP RURAL MUNICIPALITY	22	1	0	16	5	0
10803 MENCHHAYAYEM RURAL MUNICIPALITY	13	0	2	8	3	0
10804 MYANGLUNG MUNICIPALITY	294	12	20	136	126	0
10805 LALIGURANS MUNICIPALITY	155	0	11	54	90	0
10806 CHHATHAR RURAL MUNICIPALITY	67	5	0	41	21	0
Panchthar District	1,184	29	80	469	606	0
10901 YANGBARAK RURAL MUNICIPALITY	51	1	1	23	26	0
10902 HILIHAN RURAL MUNICIPALITY	131	3	25	63	40	0
10903 FALELUNG RURAL MUNICIPALITY	23	2	2	15	4	0
10904 PHIDIM MUNICIPALITY	601	13	14	173	401	0
10905 FALGUNANDA RURAL MUNICIPALITY	118	0	1	71	46	0
10906 KUMMAYAK RURAL MUNICIPALITY	68	0	9	13	46	0
10907 TUMBEWA RURAL MUNICIPALITY	29	4	8	10	7	0
10908 MIKLAJUNG RURAL MUNICIPALITY	163	6	20	101	36	0
Ilam District	3,012	183	485	1,107	1,237	0
11001 MAI JOGMAI RURAL MUNICIPALITY	87	4	26	50	7	0
11002 SANDAKPUR RURAL MUNICIPALITY	147	8	29	36	74	0
11003 ILAM MUNICIPALITY	1,113	62	122	378	551	0
11004 DEUMAI MUNICIPALITY	237	12	33	100	92	0
11005 FAKFOKATHUM RURAL MUNICIPALITY	84	11	32	30	11	0
11006 MANGSEBUNG RURAL MUNICIPALITY	112	9	10	57	36	0
11007 CHULACHULI RURAL MUNICIPALITY	109	14	6	58	31	0
11008 MAI MUNICIPALITY	132	17	43	54	18	0
11009 SURYODAYA MUNICIPALITY	835	32	149	309	345	0
11010 RONG RURAL MUNICIPALITY	156	14	35	35	72	0
Jhapa District	13,378	823	1,332	4,230	6,982	11
11101 MECHINAGAR MUNICIPALITY	2,085	142	232	661	1,048	2
11102 BUDDHASHANTI RURAL MUNICIPALITY	449	22	51	190	186	0
11103 ARJUNDHARA MUNICIPALITY	885	46	71	239	525	4
11104 KANKAI MUNICIPALITY	683	36	88	271	288	0
11105 SHIVASATAKSHI MUNICIPALITY	643	56	61	239	287	0
11106 KAMAL RURAL MUNICIPALITY	403	27	27	157	192	0
11107 DAMAK MUNICIPALITY	2,430	119	172	724	1,415	0
11108 GAURADHA MUNICIPALITY	452	34	35	131	252	0
11109 GAURIGANJ RURAL MUNICIPALITY	309	27	36	87	159	0
11110 JHAPA RURAL MUNICIPALITY	214	24	23	104	63	0
11111 BARHADASHI RURAL MUNICIPALITY	259	35	25	92	107	0
11112 BIRTAMOD MUNICIPALITY	2,714	120	315	677	1,597	5
11113 HALDIBARI RURAL MUNICIPALITY	278	21	25	88	144	0
11114 BHADRAPUR MUNICIPALITY	1,356	87	156	504	609	0
11115 KACHANAKAWAL RURAL MUNICIPALITY	218	27	15	66	110	0

1) NSIC stands for Nepal Standard Industrial Classification.

2) Includes "Not reported", "Unknown" and so on.

Table 2-2 Number of Persons Engaged by Section of Industrial Classification and Working Hours per Day and Local Unit

District and Local Unit	Section of NSIC ¹⁾					
	I					
	Accommodation and Food Service					
	Working Hours per Day					
	Total	Less than 8 Hours	8 to 10 Hours	11 to 12 Hours	13 Hours or more	Not Stated ²⁾
Morang District	12,286	873	1,199	3,565	6,641	8
11201 MIKLAJUNG RURAL MUNICIPALITY	210	7	33	97	73	0
11202 LETANG MUNICIPALITY	432	16	25	120	270	1
11203 KERABARI RURAL MUNICIPALITY	184	13	15	78	78	0
11204 SUNDARHARAICHA MUNICIPALITY	1,129	31	116	376	606	0
11205 BELBARI MUNICIPALITY	741	70	78	297	296	0
11206 KANEPOKHARI RURAL MUNICIPALITY	367	20	25	171	151	0
11207 PATHARI SHANISHCHARE MUNICIPALITY	769	29	80	187	473	0
11208 URLABARI MUNICIPALITY	909	42	58	261	548	0
11209 RATUWAMAI MUNICIPALITY	470	47	108	134	181	0
11210 SUNWARSHI MUNICIPALITY	318	29	30	151	108	0
11211 RANGELI MUNICIPALITY	392	38	35	121	198	0
11212 GRAMTHAN RURAL MUNICIPALITY	266	35	23	70	138	0
11213 BUDHIGANGA RURAL MUNICIPALITY	477	37	12	95	333	0
11214 BIRATNAGAR METROPOLITIAN CITY	4,991	410	521	1,268	2,785	7
11215 KATAHARI RURAL MUNICIPALITY	231	8	9	39	175	0
11216 DHANAPALTHAN RURAL MUNICIPALITY	262	16	24	74	148	0
11217 JAHADA RURAL MUNICIPALITY	138	25	7	26	80	0
Sunsari District	11,591	846	1,056	2,996	6,650	43
11301 DHARAN SUB-METROPOLITIAN CITY	4,488	236	328	1,111	2,813	0
11302 BARAHAKSHETRA MUNICIPALITY	694	31	35	184	442	2
11303 KOSHI RURAL MUNICIPALITY	360	18	18	106	218	0
11304 BHOKRAHA NARASINHA RURAL MUNICIPALITY	115	25	6	14	70	0
11305 RAMDHUNI MUNICIPALITY	512	37	54	112	308	1
11306 ITAHARI SUB-METROPOLITIAN CITY	3,478	198	392	849	2,036	3
11307 DUHABI MUNICIPALITY	543	53	61	160	261	8
11308 GADHI RURAL MUNICIPALITY	131	15	6	57	53	0
11309 INARUWA MUNICIPALITY	721	98	92	269	233	29
11310 HARINAGAR RURAL MUNICIPALITY	138	27	37	27	47	0
11311 DEWANGUNJ RURAL MUNICIPALITY	133	27	9	50	47	0
11312 BARJU RURAL MUNICIPALITY	278	81	18	57	122	0
Udayapur District	2,130	60	111	796	1,159	4
11401 BELAKA MUNICIPALITY	140	0	13	48	79	0
11402 CHAUDANDIGADHI MUNICIPALITY	325	3	18	74	230	0
11403 TRIYUGA MUNICIPALITY	1,011	42	66	291	608	4
11404 RAUTAMAI RURAL MUNICIPALITY	74	0	0	28	46	0
11405 LIMCHUNBUNG RURAL MUNICIPALITY	1	0	0	1	0	0
11406 TAPLI RURAL MUNICIPALITY	15	0	0	11	4	0
11407 KATARI MUNICIPALITY	495	13	9	296	177	0
11408 UDAYAPURGADHI RURAL MUNICIPALITY	69	2	5	47	15	0

1) NSIC stands for Nepal Standard Industrial Classification.

2) Includes "Not reported", "Unknown" and so on.

Table 2-2 Number of Persons Engaged by Section of Industrial Classification and Working Hours per Day and Local Unit

District and Local Unit	Section of NSIC ¹⁾					
	K					
	Financial and Insurance					
	Working Hours per Day					
Total	Less than 8 Hours	8 to 10 Hours	11 to 12 Hours	13 Hours or more	Not Stated ²⁾	
Province 1						
Total	25,473	14,207	10,632	415	199	20
Metropolitan City	2,043	1,267	720	52	4	0
Sub-Metropolitan City	5,918	1,897	3,997	22	2	0
Municipality	11,491	6,733	4,428	260	57	13
Rural Municipality	6,021	4,310	1,487	81	136	7
101 Taplejung District						
Total	307	250	56	1	0	0
Municipality	146	95	51	0	0	0
Rural Municipality	161	155	5	1	0	0
102 Sankhuwasabha District						
Total	727	649	74	3	1	0
Municipality	390	321	66	3	0	0
Rural Municipality	337	328	8	0	1	0
103 Solukhumbu District						
Total	1,989	1,822	155	12	0	0
Municipality	305	296	9	0	0	0
Rural Municipality	1,684	1,526	146	12	0	0
104 Okhaldhunga District						
Total	1,805	1,431	218	1	155	0
Municipality	867	697	131	0	39	0
Rural Municipality	938	734	87	1	116	0
105 Khotang District						
Total	323	252	71	0	0	0
Municipality	216	158	58	0	0	0
Rural Municipality	107	94	13	0	0	0
106 Bhojpur District						
Total	376	248	125	2	1	0
Municipality	262	152	109	0	1	0
Rural Municipality	114	96	16	2	0	0
107 Dhankuta District						
Total	647	444	182	21	0	0
Municipality	412	318	85	9	0	0
Rural Municipality	235	126	97	12	0	0

1) NSIC stands for Nepal Standard Industrial Classification.

2) Includes "Not reported", "Unknown" and so on.

Table 2-2 Number of Persons Engaged by Section of Industrial Classification and Working Hours per Day and Local Unit

District and Local Unit	Section of NSIC ¹⁾					
	K					
	Financial and Insurance					
	Working Hours per Day					
	Total	Less than 8 Hours	8 to 10 Hours	11 to 12 Hours	13 Hours or more	Not Stated ²⁾
108 Terhathum District						
Total	450	360	84	6	0	0
Municipality	308	243	60	5	0	0
Rural Municipality	142	117	24	1	0	0
109 Panchthar District						
Total	507	264	237	6	0	0
Municipality	251	101	149	1	0	0
Rural Municipality	256	163	88	5	0	0
110 Ilam District						
Total	725	400	321	4	0	0
Municipality	618	338	278	2	0	0
Rural Municipality	107	62	43	2	0	0
111 Jhapa District						
Total	5,156	2,110	2,856	170	17	3
Municipality	4,618	1,885	2,576	145	9	3
Rural Municipality	538	225	280	25	8	0
112 Morang District						
Total	4,384	2,677	1,569	117	20	1
Metropolitan City	2,043	1,267	720	52	4	0
Municipality	1,314	920	333	55	5	1
Rural Municipality	1,027	490	516	10	11	0
113 Sunsari District						
Total	7,232	2,700	4,462	53	5	12
Sub-Metropolitan City	5,918	1,897	3,997	22	2	0
Municipality	978	627	317	26	3	5
Rural Municipality	336	176	148	5	0	7
114 Udayapur District						
Total	845	600	222	19	0	4
Municipality	806	582	206	14	0	4
Rural Municipality	39	18	16	5	0	0

1) NSIC stands for Nepal Standard Industrial Classification.

2) Includes "Not reported", "Unknown" and so on.

Table 2-2 Number of Persons Engaged by Section of Industrial Classification and Working Hours per Day and Local Unit

District and Local Unit	Section of NSIC ¹⁾					
	K					
	Financial and Insurance					
	Working Hours per Day					
Total	Less than 8 Hours	8 to 10 Hours	11 to 12 Hours	13 Hours or more	Not Stated ²⁾	
Taplejung District	307	250	56	1	0	0
10101 PHAKTANLUNG RURAL MUNICIPALITY	10	10	0	0	0	0
10102 MIKWAKHOLA RURAL MUNICIPALITY	16	15	0	1	0	0
10103 MERINGDEN RURAL MUNICIPALITY	55	55	0	0	0	0
10104 MAIWAKHOLA RURAL MUNICIPALITY	15	10	5	0	0	0
10105 AATHARAI TRIBENI RURAL MUNICIPALITY	25	25	0	0	0	0
10106 PHUNGLING MUNICIPALITY	146	95	51	0	0	0
10107 PATHIBHARA YANGBARAK RURAL MUNICIPALITY	4	4	0	0	0	0
10108 SIRJANGA RURAL MUNICIPALITY	11	11	0	0	0	0
10109 SIDINGBA RURAL MUNICIPALITY	25	25	0	0	0	0
Sankhuwasabha District	727	649	74	3	1	0
10201 BHOTKHOLA RURAL MUNICIPALITY	0	0	0	0	0	0
10202 MAKALU RURAL MUNICIPALITY	16	8	8	0	0	0
10203 SILICHONG RURAL MUNICIPALITY	313	313	0	0	0	0
10204 CHICHILA RURAL MUNICIPALITY	3	2	0	0	1	0
10205 SABHAPOKHARI RURAL MUNICIPALITY	5	5	0	0	0	0
10206 KHANDABARI MUNICIPALITY	201	169	31	1	0	0
10207 PANCHAKHAPAN MUNICIPALITY	27	27	0	0	0	0
10208 CHAINAPUR MUNICIPALITY	62	39	23	0	0	0
10209 MADI MUNICIPALITY	43	43	0	0	0	0
10210 DHARMADEVI MUNICIPALITY	57	43	12	2	0	0
Solukhumbu District	1,989	1,822	155	12	0	0
10301 KHUMBU PASANGLHAMU RURAL MUNICIPALITY	88	80	6	2	0	0
10302 MAHAKULUNG RURAL MUNICIPALITY	48	48	0	0	0	0
10303 SOTANG RURAL MUNICIPALITY	38	38	0	0	0	0
10304 MAPYA DHUDHAKOSHI RURAL MUNICIPALITY	8	6	0	2	0	0
10305 THULUNG DHUDHA KOSHI RURAL MUNICIPALITY	152	152	0	0	0	0
10306 NECHA SALYAN RURAL MUNICIPALITY	577	429	140	8	0	0
10307 SOLU DHUDHAKUNDA MUNICIPALITY	305	296	9	0	0	0
10308 LIKHU PIKE RURAL MUNICIPALITY	773	773	0	0	0	0
Okhaldhunga District	1,805	1,431	218	1	155	0
10401 CHISHANKHU GADHI RURAL MUNICIPALITY	4	4	0	0	0	0
10402 SIDDHICHARAN MUNICIPALITY	867	697	131	0	39	0
10403 MOLUNG RURAL MUNICIPALITY	597	419	62	0	116	0
10404 KHIJI DEMBA RURAL MUNICIPALITY	117	117	0	0	0	0
10405 LIKHU RURAL MUNICIPALITY	60	59	0	1	0	0
10406 CHAMPADEVI RURAL MUNICIPALITY	4	4	0	0	0	0
10407 SUNKOSHI RURAL MUNICIPALITY	78	78	0	0	0	0
10408 MANEBHANJYANG RURAL MUNICIPALITY	78	53	25	0	0	0
Khotang District	323	252	71	0	0	0
10501 KEPILASGADHI RURAL MUNICIPALITY	18	16	2	0	0	0
10502 AISELUKHARKA RURAL MUNICIPALITY	42	42	0	0	0	0
10503 RAWA BESHI RURAL MUNICIPALITY	4	1	3	0	0	0
10504 HALESI TUWACHUNG MUNICIPALITY	35	31	4	0	0	0
10505 DIKTEL RUPAKOT MAJHUWAGADHI MUNICIPALITY	181	127	54	0	0	0
10506 SAKELA RURAL MUNICIPALITY	5	5	0	0	0	0
10507 DIPRUNG CHUICHUMMA RURAL MUNICIPALITY	8	8	0	0	0	0
10508 KHOTEHANG RURAL MUNICIPALITY	22	14	8	0	0	0
10509 JANTE DHUNGA RURAL MUNICIPALITY	8	8	0	0	0	0
10510 BARAHA POKHARI RURAL MUNICIPALITY	0	0	0	0	0	0
Bhojpur District	376	248	125	2	1	0
10601 SHADANANDA MUNICIPALITY	24	20	4	0	0	0
10602 SALPA SILICHHO RURAL MUNICIPALITY	3	1	2	0	0	0
10603 TEMKE MAIYUNG RURAL MUNICIPALITY	22	22	0	0	0	0
10604 BHOJPUR MUNICIPALITY	238	132	105	0	1	0
10605 ARUN RURAL MUNICIPALITY	9	9	0	0	0	0
10606 PAUWA DUNMA RURAL MUNICIPALITY	36	26	8	2	0	0
10607 RAMPRASAD RAI RURAL MUNICIPALITY	10	10	0	0	0	0
10608 HATUWAGADHI RURAL MUNICIPALITY	16	12	4	0	0	0
10609 AAMCHOWK RURAL MUNICIPALITY	18	16	2	0	0	0

1) NSIC stands for Nepal Standard Industrial Classification.

2) Includes "Not reported", "Unknown" and so on.

Table 2-2 Number of Persons Engaged by Section of Industrial Classification and Working Hours per Day and Local Unit

District and Local Unit	Section of NSIC ¹⁾					
	K					
	Financial and Insurance					
	Working Hours per Day					
Total	Less than 8 Hours	8 to 10 Hours	11 to 12 Hours	13 Hours or more	Not Stated ²⁾	
Dhankuta District	647	444	182	21	0	0
10701 MAHALAXMI MUNICIPALITY	40	33	7	0	0	0
10702 PAKHRIBAS MUNICIPALITY	37	21	16	0	0	0
10703 CHHATHAR JORPATI RURAL MUNICIPALITY	79	30	41	8	0	0
10704 DHANKUTA MUNICIPALITY	335	264	62	9	0	0
10705 SAHIDBHUMI RURAL MUNICIPALITY	24	21	3	0	0	0
10706 SANGURIGADHI RURAL MUNICIPALITY	48	10	35	3	0	0
10707 CHAUBISE RURAL MUNICIPALITY	84	65	18	1	0	0
Terhathum District	450	360	84	6	0	0
10801 AATHARAI RURAL MUNICIPALITY	61	45	16	0	0	0
10802 PHEDAP RURAL MUNICIPALITY	16	16	0	0	0	0
10803 MENCHHAYAYEM RURAL MUNICIPALITY	29	25	3	1	0	0
10804 MYANGLUNG MUNICIPALITY	160	113	42	5	0	0
10805 LALIGURANS MUNICIPALITY	148	130	18	0	0	0
10806 CHHATHAR RURAL MUNICIPALITY	36	31	5	0	0	0
Panchthar District	507	264	237	6	0	0
10901 YANGBARAK RURAL MUNICIPALITY	60	25	34	1	0	0
10902 HILIHAN RURAL MUNICIPALITY	22	14	8	0	0	0
10903 FALELUNG RURAL MUNICIPALITY	37	37	0	0	0	0
10904 PHIDIM MUNICIPALITY	251	101	149	1	0	0
10905 FALGUNANDA RURAL MUNICIPALITY	34	7	25	2	0	0
10906 KUMMAYAK RURAL MUNICIPALITY	49	43	4	2	0	0
10907 TUMBEWA RURAL MUNICIPALITY	3	3	0	0	0	0
10908 MIKLAJUNG RURAL MUNICIPALITY	51	34	17	0	0	0
Ilam District	725	400	321	4	0	0
11001 MAI JOGMAI RURAL MUNICIPALITY	38	16	22	0	0	0
11002 SANDAKPUR RURAL MUNICIPALITY	7	5	0	2	0	0
11003 ILAM MUNICIPALITY	337	220	115	2	0	0
11004 DEUMAI MUNICIPALITY	64	25	39	0	0	0
11005 FAKFOKATHUM RURAL MUNICIPALITY	25	18	7	0	0	0
11006 MANGSEBUNG RURAL MUNICIPALITY	5	5	0	0	0	0
11007 CHULACHULI RURAL MUNICIPALITY	26	12	14	0	0	0
11008 MAI MUNICIPALITY	37	9	28	0	0	0
11009 SURYODAYA MUNICIPALITY	180	84	96	0	0	0
11010 RONG RURAL MUNICIPALITY	6	6	0	0	0	0
Jhapa District	5,156	2,110	2,856	170	17	3
11101 MECHINAGAR MUNICIPALITY	380	224	109	40	4	3
11102 BUDDHASHANTI RURAL MUNICIPALITY	149	80	63	6	0	0
11103 ARJUNDHARA MUNICIPALITY	72	40	32	0	0	0
11104 KANKAI MUNICIPALITY	194	107	87	0	0	0
11105 SHIVASATAKSHI MUNICIPALITY	183	120	57	6	0	0
11106 KAMAL RURAL MUNICIPALITY	103	66	32	0	5	0
11107 DAMAK MUNICIPALITY	963	595	330	35	3	0
11108 GAURADHA MUNICIPALITY	137	71	64	0	2	0
11109 GAURIGANJ RURAL MUNICIPALITY	41	13	19	9	0	0
11110 JHAPA RURAL MUNICIPALITY	47	18	24	2	3	0
11111 BARHADASHI RURAL MUNICIPALITY	69	12	49	8	0	0
11112 BIRTAMOD MUNICIPALITY	811	491	262	58	0	0
11113 HALDIBARI RURAL MUNICIPALITY	61	20	41	0	0	0
11114 BHADRAPUR MUNICIPALITY	1,878	237	1,635	6	0	0
11115 KACHANAKAWAL RURAL MUNICIPALITY	68	16	52	0	0	0

1) NSIC stands for Nepal Standard Industrial Classification.

2) Includes "Not reported", "Unknown" and so on.

Table 2-2 Number of Persons Engaged by Section of Industrial Classification and Working Hours per Day and Local Unit

District and Local Unit	Section of NSIC ¹⁾					
	K					
	Financial and Insurance					
	Working Hours per Day					
	Total	Less than 8 Hours	8 to 10 Hours	11 to 12 Hours	13 Hours or more	Not Stated ²⁾
Morang District	4,384	2,677	1,569	117	20	1
11201 MIKLAJUNG RURAL MUNICIPALITY	30	22	8	0	0	0
11202 LETANG MUNICIPALITY	110	93	8	5	3	1
11203 KERABARI RURAL MUNICIPALITY	121	99	22	0	0	0
11204 SUNDARHARAICHA MUNICIPALITY	262	200	54	6	2	0
11205 BELBARI MUNICIPALITY	209	149	53	7	0	0
11206 KANEPOKHARI RURAL MUNICIPALITY	79	29	49	1	0	0
11207 PATHARI SHANISHCHARE MUNICIPALITY	173	106	67	0	0	0
11208 URLABARI MUNICIPALITY	283	181	81	21	0	0
11209 RATUWAMAI MUNICIPALITY	117	72	43	2	0	0
11210 SUNWARSHI MUNICIPALITY	29	22	7	0	0	0
11211 RANGELI MUNICIPALITY	131	97	20	14	0	0
11212 GRAMTHAN RURAL MUNICIPALITY	183	126	40	6	11	0
11213 BUDHIGANGA RURAL MUNICIPALITY	168	135	30	3	0	0
11214 BIRATNAGAR METROPOLITIAN CITY	2,043	1,267	720	52	4	0
11215 KATAHARI RURAL MUNICIPALITY	379	21	358	0	0	0
11216 DHANAPALTHAN RURAL MUNICIPALITY	49	40	9	0	0	0
11217 JAHADA RURAL MUNICIPALITY	18	18	0	0	0	0
Sunsari District	7,232	2,700	4,462	53	5	12
11301 DHARAN SUB-METROPOLITIAN CITY	1,484	1,125	343	16	0	0
11302 BARAHAKSHETRA MUNICIPALITY	243	183	49	11	0	0
11303 KOSHI RURAL MUNICIPALITY	45	34	11	0	0	0
11304 BHOKRAHA NARASINHA RURAL MUNICIPALITY	16	16	0	0	0	0
11305 RAMDHUNI MUNICIPALITY	187	115	61	11	0	0
11306 ITAHARI SUB-METROPOLITIAN CITY	4,434	772	3,654	6	2	0
11307 DUHABI MUNICIPALITY	275	180	91	3	0	1
11308 GADHI RURAL MUNICIPALITY	64	41	16	0	0	7
11309 INARUWA MUNICIPALITY	273	149	116	1	3	4
11310 HARINAGAR RURAL MUNICIPALITY	66	36	30	0	0	0
11311 DEWANGUNJ RURAL MUNICIPALITY	37	14	23	0	0	0
11312 BARJU RURAL MUNICIPALITY	108	35	68	5	0	0
Udayapur District	845	600	222	19	0	4
11401 BELAKA MUNICIPALITY	122	83	39	0	0	0
11402 CHAUDANDIGADHI MUNICIPALITY	121	96	25	0	0	0
11403 TRIYUGA MUNICIPALITY	399	272	115	8	0	4
11404 RAUTAMAI RURAL MUNICIPALITY	22	7	15	0	0	0
11405 LIMCHUNBUNG RURAL MUNICIPALITY	0	0	0	0	0	0
11406 TAPLI RURAL MUNICIPALITY	0	0	0	0	0	0
11407 KATARI MUNICIPALITY	164	131	27	6	0	0
11408 UDAYAPURGADHI RURAL MUNICIPALITY	17	11	1	5	0	0

1) NSIC stands for Nepal Standard Industrial Classification.

2) Includes "Not reported", "Unknown" and so on.

Table 2-2 Number of Persons Engaged by Section of Industrial Classification and Working Hours per Day and Local Unit

District and Local Unit	Section of NSIC ¹⁾					
	P					
	Education					
	Working Hours per Day					
	Total	Less than 8 Hours	8 to 10 Hours	11 to 12 Hours	13 Hours or more	Not Stated ²⁾
Province 1						
Total	90,351	76,640	9,363	3,581	692	75
Metropolitan City	6,732	3,248	1,857	1,470	121	36
Sub-Metropolitan City	9,146	6,653	2,006	318	169	0
Municipality	43,201	36,904	4,208	1,670	380	39
Rural Municipality	31,272	29,835	1,292	123	22	0
101 Taplejung District						
Total	2,953	2,744	195	11	3	0
Municipality	772	686	74	11	1	0
Rural Municipality	2,181	2,058	121	0	2	0
102 Sankhuwasabha District						
Total	3,394	3,326	29	26	13	0
Municipality	2,430	2,363	28	26	13	0
Rural Municipality	964	963	1	0	0	0
103 Solukhumbu District						
Total	2,002	1,950	35	2	15	0
Municipality	408	366	35	2	5	0
Rural Municipality	1,594	1,584	0	0	10	0
104 Okhaldhunga District						
Total	2,946	2,855	56	9	26	0
Municipality	702	615	55	8	24	0
Rural Municipality	2,244	2,240	1	1	2	0
105 Khotang District						
Total	3,738	3,689	10	33	6	0
Municipality	1,492	1,445	10	31	6	0
Rural Municipality	2,246	2,244	0	2	0	0
106 Bhojpur District						
Total	3,080	3,019	3	50	8	0
Municipality	1,151	1,096	0	50	5	0
Rural Municipality	1,929	1,923	3	0	3	0
107 Dhankuta District						
Total	3,737	3,317	193	216	11	0
Municipality	2,249	1,831	193	214	11	0
Rural Municipality	1,488	1,486	0	2	0	0

1) NSIC stands for Nepal Standard Industrial Classification.

2) Includes "Not reported", "Unknown" and so on.

Table 2-2 Number of Persons Engaged by Section of Industrial Classification and Working Hours per Day and Local Unit

District and Local Unit	Section of NSIC ¹⁾					
	P					
	Education					
	Working Hours per Day					
	Total	Less than 8 Hours	8 to 10 Hours	11 to 12 Hours	13 Hours or more	Not Stated ²⁾
108 Terhathum District						
Total	2,354	2,302	50	2	0	0
Municipality	831	782	48	1	0	0
Rural Municipality	1,523	1,520	2	1	0	0
109 Panchthar District						
Total	3,614	3,514	96	4	0	0
Municipality	883	835	45	3	0	0
Rural Municipality	2,731	2,679	51	1	0	0
110 Ilam District						
Total	5,534	4,988	363	160	23	0
Municipality	3,655	3,125	351	156	23	0
Rural Municipality	1,879	1,863	12	4	0	0
111 Jhapa District						
Total	17,154	13,961	2,338	737	118	0
Municipality	12,961	10,241	1,894	709	117	0
Rural Municipality	4,193	3,720	444	28	1	0
112 Morang District						
Total	18,212	12,991	3,082	1,824	279	36
Metropolitan City	6,732	3,248	1,857	1,470	121	36
Municipality	7,164	6,015	702	291	156	0
Rural Municipality	4,316	3,728	523	63	2	0
113 Sunsari District						
Total	15,843	12,511	2,650	464	179	39
Sub-Metropolitan City	9,146	6,653	2,006	318	169	0
Municipality	4,155	3,452	510	146	8	39
Rural Municipality	2,542	2,406	134	0	2	0
114 Udayapur District						
Total	5,790	5,473	263	43	11	0
Municipality	4,348	4,052	263	22	11	0
Rural Municipality	1,442	1,421	0	21	0	0

1) NSIC stands for Nepal Standard Industrial Classification.

2) Includes "Not reported", "Unknown" and so on.

Table 2-2 Number of Persons Engaged by Section of Industrial Classification and Working Hours per Day and Local Unit

District and Local Unit	Section of NSIC ¹⁾					
	P					
	Education					
	Working Hours per Day					
	Total	Less than 8 Hours	8 to 10 Hours	11 to 12 Hours	13 Hours or more	Not Stated ²⁾
Taplejung District	2,953	2,744	195	11	3	0
10101 PHAKTANLUNG RURAL MUNICIPALITY	310	310	0	0	0	0
10102 MIKWAKHOLA RURAL MUNICIPALITY	167	167	0	0	0	0
10103 MERINGDEN RURAL MUNICIPALITY	247	247	0	0	0	0
10104 MAIWAKHOLA RURAL MUNICIPALITY	213	211	0	0	2	0
10105 AATHARAI TRIBENI RURAL MUNICIPALITY	308	308	0	0	0	0
10106 PHUNGLING MUNICIPALITY	772	686	74	11	1	0
10107 PATHIBHARA YANGBARAK RURAL MUNICIPALITY	299	299	0	0	0	0
10108 SIRIJANGA RURAL MUNICIPALITY	391	270	121	0	0	0
10109 SIDINGBA RURAL MUNICIPALITY	246	246	0	0	0	0
Sankhuwasabha District	3,394	3,326	29	26	13	0
10201 BHOTKHOLA RURAL MUNICIPALITY	150	150	0	0	0	0
10202 MAKALU RURAL MUNICIPALITY	265	264	1	0	0	0
10203 SILICHONG RURAL MUNICIPALITY	246	246	0	0	0	0
10204 CHICHILA RURAL MUNICIPALITY	126	126	0	0	0	0
10205 SABHAPOKHARI RURAL MUNICIPALITY	177	177	0	0	0	0
10206 KHANDABARI MUNICIPALITY	918	862	28	16	12	0
10207 PANCHAKHAPAN MUNICIPALITY	336	336	0	0	0	0
10208 CHAINAPUR MUNICIPALITY	550	546	0	3	1	0
10209 MADI MUNICIPALITY	282	277	0	5	0	0
10210 DHARMADEVI MUNICIPALITY	344	342	0	2	0	0
Solukhumbu District	2,002	1,950	35	2	15	0
10301 KHUMBU PASANGLHAMU RURAL MUNICIPALITY	71	62	0	0	9	0
10302 MAHAKULUNG RURAL MUNICIPALITY	148	147	0	0	1	0
10303 SOTANG RURAL MUNICIPALITY	196	196	0	0	0	0
10304 MAPYA DHUDHAKOSHI RURAL MUNICIPALITY	287	287	0	0	0	0
10305 THULUNG DHUDHA KOSHI RURAL MUNICIPALITY	421	421	0	0	0	0
10306 NECHA SALYAN RURAL MUNICIPALITY	336	336	0	0	0	0
10307 SOLU DHUDHAKUNDA MUNICIPALITY	408	366	35	2	5	0
10308 LIKHU PIKE RURAL MUNICIPALITY	135	135	0	0	0	0
Okhaldhunga District	2,946	2,855	56	9	26	0
10401 CHISHANKHU GADHI RURAL MUNICIPALITY	326	326	0	0	0	0
10402 SIDDHICHARAN MUNICIPALITY	702	615	55	8	24	0
10403 MOLUNG RURAL MUNICIPALITY	350	350	0	0	0	0
10404 KHIJI DEMBA RURAL MUNICIPALITY	275	274	0	0	1	0
10405 LIKHU RURAL MUNICIPALITY	238	238	0	0	0	0
10406 CHAMPADEVI RURAL MUNICIPALITY	316	316	0	0	0	0
10407 SUNKOSHI RURAL MUNICIPALITY	347	347	0	0	0	0
10408 MANEBHANJYANG RURAL MUNICIPALITY	392	389	1	1	1	0
Khotang District	3,738	3,689	10	33	6	0
10501 KEPILASGADHI RURAL MUNICIPALITY	274	274	0	0	0	0
10502 AISELUKHARKA RURAL MUNICIPALITY	330	328	0	2	0	0
10503 RAWA BESHI RURAL MUNICIPALITY	226	226	0	0	0	0
10504 HALESI TUWACHUNG MUNICIPALITY	525	509	10	0	6	0
10505 DIKTEL RUPAKOT MAJHUWAGADHI MUNICIPALITY	967	936	0	31	0	0
10506 SAKELA RURAL MUNICIPALITY	201	201	0	0	0	0
10507 DIPRUNG CHUICHUMMA RURAL MUNICIPALITY	378	378	0	0	0	0
10508 KHOTEHANG RURAL MUNICIPALITY	401	401	0	0	0	0
10509 JANTE DHUNGA RURAL MUNICIPALITY	241	241	0	0	0	0
10510 BARAHA POKHARI RURAL MUNICIPALITY	195	195	0	0	0	0
Bhojpur District	3,080	3,019	3	50	8	0
10601 SHADANANDA MUNICIPALITY	435	435	0	0	0	0
10602 SALPA SILICHHO RURAL MUNICIPALITY	231	231	0	0	0	0
10603 TEMKE MAIYUNG RURAL MUNICIPALITY	344	342	0	0	2	0
10604 BHOJPUR MUNICIPALITY	716	661	0	50	5	0
10605 ARUN RURAL MUNICIPALITY	289	288	0	0	1	0
10606 PAUWA DUNMA RURAL MUNICIPALITY	255	255	0	0	0	0
10607 RAMPRASAD RAI RURAL MUNICIPALITY	252	252	0	0	0	0
10608 HATUWAGADHI RURAL MUNICIPALITY	283	280	3	0	0	0
10609 AAMCHOWK RURAL MUNICIPALITY	275	275	0	0	0	0

1) NSIC stands for Nepal Standard Industrial Classification.

2) Includes "Not reported ", "Unknown" and so on.

Table 2-2 Number of Persons Engaged by Section of Industrial Classification and Working Hours per Day and Local Unit

District and Local Unit	Section of NSIC ¹⁾					
	P					
	Education					
	Working Hours per Day					
	Total	Less than 8 Hours	8 to 10 Hours	11 to 12 Hours	13 Hours or more	Not Stated ²⁾
Dhankuta District	3,737	3,317	193	216	11	0
10701 MAHALAXMI MUNICIPALITY	492	489	0	3	0	0
10702 PAKHRIBAS MUNICIPALITY	571	527	42	0	2	0
10703 CHHATHAR JORPATI RURAL MUNICIPALITY	341	341	0	0	0	0
10704 DHANKUTA MUNICIPALITY	1,186	815	151	211	9	0
10705 SAHIDBHUMI RURAL MUNICIPALITY	335	335	0	0	0	0
10706 SANGURIGADHI RURAL MUNICIPALITY	374	374	0	0	0	0
10707 CHAUBISE RURAL MUNICIPALITY	438	436	0	2	0	0
Terhathum District	2,354	2,302	50	2	0	0
10801 AATHARAI RURAL MUNICIPALITY	582	582	0	0	0	0
10802 PHEDAP RURAL MUNICIPALITY	356	354	2	0	0	0
10803 MENCHHAYAYEM RURAL MUNICIPALITY	204	204	0	0	0	0
10804 MYANGLUNG MUNICIPALITY	443	395	47	1	0	0
10805 LALIGURANS MUNICIPALITY	388	387	1	0	0	0
10806 CHHATHAR RURAL MUNICIPALITY	381	380	0	1	0	0
Panchthar District	3,614	3,514	96	4	0	0
10901 YANGBARAK RURAL MUNICIPALITY	366	366	0	0	0	0
10902 HILIHAN RURAL MUNICIPALITY	375	325	50	0	0	0
10903 FALELUNG RURAL MUNICIPALITY	406	406	0	0	0	0
10904 PHIDIM MUNICIPALITY	883	835	45	3	0	0
10905 FALGUNANDA RURAL MUNICIPALITY	453	453	0	0	0	0
10906 KUMMAYAK RURAL MUNICIPALITY	314	314	0	0	0	0
10907 TUMBEWA RURAL MUNICIPALITY	281	281	0	0	0	0
10908 MIKLAJUNG RURAL MUNICIPALITY	536	534	1	1	0	0
Ilam District	5,534	4,988	363	160	23	0
11001 MAI JOGMAI RURAL MUNICIPALITY	332	332	0	0	0	0
11002 SANDAKPUR RURAL MUNICIPALITY	234	232	1	1	0	0
11003 ILAM MUNICIPALITY	1,485	1,088	219	155	23	0
11004 DEUMAI MUNICIPALITY	631	578	53	0	0	0
11005 FAKFOKATHUM RURAL MUNICIPALITY	434	434	0	0	0	0
11006 MANGSEBUNG RURAL MUNICIPALITY	295	284	11	0	0	0
11007 CHULACHULI RURAL MUNICIPALITY	300	297	0	3	0	0
11008 MAI MUNICIPALITY	472	457	15	0	0	0
11009 SURYODAYA MUNICIPALITY	1,067	1,002	64	1	0	0
11010 RONG RURAL MUNICIPALITY	284	284	0	0	0	0
Jhapa District	17,154	13,961	2,338	737	118	0
11101 MECHINAGAR MUNICIPALITY	2,104	1,890	186	15	13	0
11102 BUDDHASHANTI RURAL MUNICIPALITY	787	673	109	5	0	0
11103 ARJUNDHARA MUNICIPALITY	1,074	809	244	1	20	0
11104 KANKAI MUNICIPALITY	935	792	85	15	43	0
11105 SHIVASATAKSHI MUNICIPALITY	1,271	1,055	146	70	0	0
11106 KAMAL RURAL MUNICIPALITY	748	641	104	3	0	0
11107 DAMAK MUNICIPALITY	2,367	1,642	418	281	26	0
11108 GAURADHA MUNICIPALITY	900	730	159	9	2	0
11109 GAURIGANJ RURAL MUNICIPALITY	481	415	65	0	1	0
11110 JHAPA RURAL MUNICIPALITY	400	400	0	0	0	0
11111 BARHADASHI RURAL MUNICIPALITY	534	521	0	13	0	0
11112 BIRTAMOD MUNICIPALITY	2,595	1,687	623	277	8	0
11113 HALDIBARI RURAL MUNICIPALITY	588	521	65	2	0	0
11114 BHADRAPUR MUNICIPALITY	1,715	1,636	33	41	5	0
11115 KACHANAKAWAL RURAL MUNICIPALITY	655	549	101	5	0	0

1) NSIC stands for Nepal Standard Industrial Classification.

2) Includes "Not reported", "Unknown" and so on.

Table 2-2 Number of Persons Engaged by Section of Industrial Classification and Working Hours per Day and Local Unit

District and Local Unit	Section of NSIC ¹⁾					
	P					
	Education					
	Working Hours per Day					
	Total	Less than 8 Hours	8 to 10 Hours	11 to 12 Hours	13 Hours or more	Not Stated ²⁾
Morang District	18,212	12,991	3,082	1,824	279	36
11201 MIKLAJUNG RURAL MUNICIPALITY	589	584	2	3	0	0
11202 LETANG MUNICIPALITY	650	597	13	38	2	0
11203 KERABARI RURAL MUNICIPALITY	547	508	0	39	0	0
11204 SUNDARHARAICHA MUNICIPALITY	1,626	1,180	186	143	117	0
11205 BELBARI MUNICIPALITY	1,237	1,227	0	8	2	0
11206 KANEPOKHARI RURAL MUNICIPALITY	565	457	104	4	0	0
11207 PATHARI SHANISHCHARE MUNICIPALITY	884	708	163	11	2	0
11208 URLABARI MUNICIPALITY	1,040	638	287	88	27	0
11209 RATUWAMAI MUNICIPALITY	792	736	53	0	3	0
11210 SUNWARSHI MUNICIPALITY	367	364	0	3	0	0
11211 RANGELI MUNICIPALITY	568	565	0	0	3	0
11212 GRAMTHAN RURAL MUNICIPALITY	792	506	269	17	0	0
11213 BUDHIGANGA RURAL MUNICIPALITY	617	502	115	0	0	0
11214 BIRATNAGAR METROPOLITIAN CITY	6,732	3,248	1,857	1,470	121	36
11215 KATAHARI RURAL MUNICIPALITY	382	350	32	0	0	0
11216 DHANAPALTHAN RURAL MUNICIPALITY	453	450	1	0	2	0
11217 JAHADA RURAL MUNICIPALITY	371	371	0	0	0	0
Sunsari District	15,843	12,511	2,650	464	179	39
11301 DHARAN SUB-METROPOLITIAN CITY	4,621	3,414	1,004	135	68	0
11302 BARAHAKSHETRA MUNICIPALITY	1,098	1,020	28	48	2	0
11303 KOSHI RURAL MUNICIPALITY	394	386	8	0	0	0
11304 BHOKRAHA NARASINHA RURAL MUNICIPALITY	349	335	14	0	0	0
11305 RAMDHUNI MUNICIPALITY	963	740	133	63	1	26
11306 ITAHARI SUB-METROPOLITIAN CITY	4,525	3,239	1,002	183	101	0
11307 DUHABI MUNICIPALITY	836	667	143	13	0	13
11308 GADHI RURAL MUNICIPALITY	384	365	19	0	0	0
11309 INARUWA MUNICIPALITY	1,258	1,025	206	22	5	0
11310 HARINAGAR RURAL MUNICIPALITY	565	556	7	0	2	0
11311 DEWANGUNJ RURAL MUNICIPALITY	398	398	0	0	0	0
11312 BARJU RURAL MUNICIPALITY	452	366	86	0	0	0
Udayapur District	5,790	5,473	263	43	11	0
11401 BELAKA MUNICIPALITY	686	681	4	1	0	0
11402 CHAUDANDIGADHI MUNICIPALITY	921	818	102	1	0	0
11403 TRIYUGA MUNICIPALITY	1,855	1,671	157	16	11	0
11404 RAUTAMAI RURAL MUNICIPALITY	459	455	0	4	0	0
11405 LIMCHUNBUNG RURAL MUNICIPALITY	228	228	0	0	0	0
11406 TAPLI RURAL MUNICIPALITY	269	269	0	0	0	0
11407 KATARI MUNICIPALITY	886	882	0	4	0	0
11408 UDAYAPURGADHI RURAL MUNICIPALITY	486	469	0	17	0	0

1) NSIC stands for Nepal Standard Industrial Classification.

2) Includes "Not reported", "Unknown" and so on.

Table 2-2 Number of Persons Engaged by Section of Industrial Classification and Working Hours per Day and Local Unit

District and Local Unit	Section of NSIC ¹⁾					
	Q					
	Human Health and Social Work					
	Working Hours per Day					
	Total	Less than 8 Hours	8 to 10 Hours	11 to 12 Hours	13 Hours or more	Not Stated ²⁾
Province 1						
Total	27,652	12,429	2,071	2,062	11,006	84
Metropolitan City	5,254	209	380	477	4,188	0
Sub-Metropolitan City	2,768	291	216	209	2,037	15
Municipality	10,404	4,209	896	1,112	4,118	69
Rural Municipality	9,226	7,720	579	264	663	0
101 Taplejung District						
Total	1,114	1,018	7	15	74	0
Municipality	215	137	4	1	73	0
Rural Municipality	899	881	3	14	1	0
102 Sankhuwasabha District						
Total	1,647	1,525	12	60	49	1
Municipality	927	821	12	49	44	1
Rural Municipality	720	704	0	11	5	0
103 Solukhumbu District						
Total	1,695	1,447	89	2	157	0
Municipality	192	89	0	0	103	0
Rural Municipality	1,503	1,358	89	2	54	0
104 Okhaldhunga District						
Total	2,847	2,315	137	20	375	0
Municipality	450	236	127	14	73	0
Rural Municipality	2,397	2,079	10	6	302	0
105 Khotang District						
Total	678	582	3	12	81	0
Municipality	274	181	1	12	80	0
Rural Municipality	404	401	2	0	1	0
106 Bhojpur District						
Total	747	622	15	7	97	6
Municipality	267	196	10	2	53	6
Rural Municipality	480	426	5	5	44	0
107 Dhankuta District						
Total	634	479	36	34	84	1
Municipality	341	197	34	28	81	1
Rural Municipality	293	282	2	6	3	0

1) NSIC stands for Nepal Standard Industrial Classification.

2) Includes "Not reported", "Unknown" and so on.

Table 2-2 Number of Persons Engaged by Section of Industrial Classification and Working Hours per Day and Local Unit

District and Local Unit	Section of NSIC ¹⁾					
	Q					
	Human Health and Social Work					
	Working Hours per Day					
	Total	Less than 8 Hours	8 to 10 Hours	11 to 12 Hours	13 Hours or more	Not Stated ²⁾
108 Terhathum District						
Total	440	368	6	14	52	0
Municipality	251	210	0	11	30	0
Rural Municipality	189	158	6	3	22	0
109 Panchthar District						
Total	510	408	37	16	49	0
Municipality	170	126	21	6	17	0
Rural Municipality	340	282	16	10	32	0
110 Ilam District						
Total	809	606	49	47	107	0
Municipality	593	415	47	29	102	0
Rural Municipality	216	191	2	18	5	0
111 Jhapa District						
Total	4,654	974	531	669	2,479	1
Municipality	4,257	774	479	599	2,404	1
Rural Municipality	397	200	52	70	75	0
112 Morang District						
Total	7,133	656	803	672	5,002	0
Metropolitan City	5,254	209	380	477	4,188	0
Municipality	1,142	189	95	117	741	0
Rural Municipality	737	258	328	78	73	0
113 Sunsari District						
Total	3,742	804	305	412	2,157	64
Sub-Metropolitan City	2,768	291	216	209	2,037	15
Municipality	589	253	31	169	87	49
Rural Municipality	385	260	58	34	33	0
114 Udayapur District						
Total	1,002	625	41	82	243	11
Municipality	736	385	35	75	230	11
Rural Municipality	266	240	6	7	13	0

1) NSIC stands for Nepal Standard Industrial Classification.

2) Includes "Not reported", "Unknown" and so on.

Table 2-2 Number of Persons Engaged by Section of Industrial Classification and Working Hours per Day and Local Unit

District and Local Unit	Section of NSIC ¹⁾					
	Q					
	Human Health and Social Work					
	Working Hours per Day					
Total	Less than 8 Hours	8 to 10 Hours	11 to 12 Hours	13 Hours or more	Not Stated ²⁾	
Taplejung District	1,114	1,018	7	15	74	0
10101 PHAKTANLUNG RURAL MUNICIPALITY	106	103	0	2	1	0
10102 MIKWAKHOLA RURAL MUNICIPALITY	53	53	0	0	0	0
10103 MERINGDEN RURAL MUNICIPALITY	156	156	0	0	0	0
10104 MAIWAKHOLA RURAL MUNICIPALITY	85	78	0	7	0	0
10105 AATHARAI TRIBENI RURAL MUNICIPALITY	211	211	0	0	0	0
10106 PHUNGLING MUNICIPALITY	215	137	4	1	73	0
10107 PATHIBHARA YANGBARAK RURAL MUNICIPALITY	102	98	0	4	0	0
10108 SIRJANGA RURAL MUNICIPALITY	113	109	3	1	0	0
10109 SIDINGBA RURAL MUNICIPALITY	73	73	0	0	0	0
Sankhuwasabha District	1,647	1,525	12	60	49	1
10201 BHOTKHOLA RURAL MUNICIPALITY	321	321	0	0	0	0
10202 MAKALU RURAL MUNICIPALITY	88	75	0	10	3	0
10203 SILICHONG RURAL MUNICIPALITY	254	253	0	1	0	0
10204 CHICHILA RURAL MUNICIPALITY	32	30	0	0	2	0
10205 SABHAPOKHARI RURAL MUNICIPALITY	25	25	0	0	0	0
10206 KHANDABARI MUNICIPALITY	506	419	11	39	37	0
10207 PANCHAKHAPAN MUNICIPALITY	81	81	0	0	0	0
10208 CHAINAPUR MUNICIPALITY	105	92	1	7	4	1
10209 MADI MUNICIPALITY	164	158	0	3	3	0
10210 DHARMADEVI MUNICIPALITY	71	71	0	0	0	0
Solukhumbu District	1,695	1,447	89	2	157	0
10301 KHUMBU PASANGLHAMU RURAL MUNICIPALITY	62	45	16	1	0	0
10302 MAHAKULUNG RURAL MUNICIPALITY	35	26	9	0	0	0
10303 SOTANG RURAL MUNICIPALITY	94	94	0	0	0	0
10304 MAPYA DHUDHAKOSHI RURAL MUNICIPALITY	87	85	2	0	0	0
10305 THULUNG DHUDHA KOSHI RURAL MUNICIPALITY	235	220	2	0	13	0
10306 NECHA SALYAN RURAL MUNICIPALITY	356	294	60	0	2	0
10307 SOLU DHUDHAKUNDA MUNICIPALITY	192	89	0	0	103	0
10308 LIKHU PIKE RURAL MUNICIPALITY	634	594	0	1	39	0
Okhaldhunga District	2,847	2,315	137	20	375	0
10401 CHISHANKHU GADHI RURAL MUNICIPALITY	605	597	7	1	0	0
10402 SIDDHICHARAN MUNICIPALITY	450	236	127	14	73	0
10403 MOLUNG RURAL MUNICIPALITY	490	268	0	4	218	0
10404 KHIJI DEMBA RURAL MUNICIPALITY	870	787	1	1	81	0
10405 LIKHU RURAL MUNICIPALITY	146	146	0	0	0	0
10406 CHAMPADEVI RURAL MUNICIPALITY	60	59	1	0	0	0
10407 SUNKOSHI RURAL MUNICIPALITY	145	145	0	0	0	0
10408 MANEBHANJYANG RURAL MUNICIPALITY	81	77	1	0	3	0
Khotang District	678	582	3	12	81	0
10501 KEPILASGADHI RURAL MUNICIPALITY	55	55	0	0	0	0
10502 AISELUKHARKA RURAL MUNICIPALITY	56	56	0	0	0	0
10503 RAWA BESHI RURAL MUNICIPALITY	48	48	0	0	0	0
10504 HALESI TUWACHUNG MUNICIPALITY	87	87	0	0	0	0
10505 DIKTEL RUPAKOT MAJHUWAGADHI MUNICIPALITY	187	94	1	12	80	0
10506 SAKELA RURAL MUNICIPALITY	24	24	0	0	0	0
10507 DIPRUNG CHUICHUMMA RURAL MUNICIPALITY	64	63	0	0	1	0
10508 KHOTEHANG RURAL MUNICIPALITY	68	68	0	0	0	0
10509 JANTE DHUNGA RURAL MUNICIPALITY	46	44	2	0	0	0
10510 BARAHA POKHARI RURAL MUNICIPALITY	43	43	0	0	0	0
Bhojpur District	747	622	15	7	97	6
10601 SHADANANDA MUNICIPALITY	58	45	5	2	0	6
10602 SALPA SILICHHO RURAL MUNICIPALITY	32	32	0	0	0	0
10603 TEMKE MAIYUNG RURAL MUNICIPALITY	128	123	5	0	0	0
10604 BHOJPUR MUNICIPALITY	209	151	5	0	53	0
10605 ARUN RURAL MUNICIPALITY	59	30	0	0	29	0
10606 PAUWA DUNMA RURAL MUNICIPALITY	69	65	0	4	0	0
10607 RAMPRASAD RAI RURAL MUNICIPALITY	48	48	0	0	0	0
10608 HATUWAGADHI RURAL MUNICIPALITY	42	27	0	0	15	0
10609 AAMCHOWK RURAL MUNICIPALITY	102	101	0	1	0	0

1) NSIC stands for Nepal Standard Industrial Classification.

2) Includes "Not reported", "Unknown" and so on.

Table 2-2 Number of Persons Engaged by Section of Industrial Classification and Working Hours per Day and Local Unit

District and Local Unit	Section of NSIC ¹⁾					
	Q					
	Human Health and Social Work					
	Working Hours per Day					
Total	Less than 8 Hours	8 to 10 Hours	11 to 12 Hours	13 Hours or more	Not Stated ²⁾	
Dhankuta District	634	479	36	34	84	1
10701 MAHALAXMI MUNICIPALITY	51	29	2	18	2	0
10702 PAKHRIBAS MUNICIPALITY	49	40	0	4	5	0
10703 CHHATHAR JORPATI RURAL MUNICIPALITY	30	29	0	0	1	0
10704 DHANKUTA MUNICIPALITY	241	128	32	6	74	1
10705 SAHIDBHUMI RURAL MUNICIPALITY	54	53	1	0	0	0
10706 SANGURIGADHI RURAL MUNICIPALITY	78	74	0	3	1	0
10707 CHAUBISE RURAL MUNICIPALITY	131	126	1	3	1	0
Terhathum District	440	368	6	14	52	0
10801 AATHARAI RURAL MUNICIPALITY	61	39	0	1	21	0
10802 PHEDAP RURAL MUNICIPALITY	35	35	0	0	0	0
10803 MENCHHAYAYEM RURAL MUNICIPALITY	35	27	6	1	1	0
10804 MYANGLUNG MUNICIPALITY	138	104	0	4	30	0
10805 LALIGURANS MUNICIPALITY	113	106	0	7	0	0
10806 CHHATHAR RURAL MUNICIPALITY	58	57	0	1	0	0
Panchthar District	510	408	37	16	49	0
10901 YANGBARAK RURAL MUNICIPALITY	41	40	0	1	0	0
10902 HILIHAN RURAL MUNICIPALITY	51	36	1	0	14	0
10903 FALELUNG RURAL MUNICIPALITY	55	52	0	1	2	0
10904 PHIDIM MUNICIPALITY	170	126	21	6	17	0
10905 FALGUNANDA RURAL MUNICIPALITY	48	44	1	0	3	0
10906 KUMMAYAK RURAL MUNICIPALITY	46	46	0	0	0	0
10907 TUMBEWA RURAL MUNICIPALITY	36	28	0	1	7	0
10908 MIKLAJUNG RURAL MUNICIPALITY	63	36	14	7	6	0
Ilam District	809	606	49	47	107	0
11001 MAI JOGMAI RURAL MUNICIPALITY	39	37	0	1	1	0
11002 SANDAKPUR RURAL MUNICIPALITY	36	32	0	1	3	0
11003 ILAM MUNICIPALITY	334	233	33	20	48	0
11004 DEUMAI MUNICIPALITY	85	63	6	4	12	0
11005 FAKFOKATHUM RURAL MUNICIPALITY	44	38	2	4	0	0
11006 MANGSEBUNG RURAL MUNICIPALITY	26	19	0	7	0	0
11007 CHULACHULI RURAL MUNICIPALITY	39	33	0	5	1	0
11008 MAI MUNICIPALITY	37	32	2	3	0	0
11009 SURYODAYA MUNICIPALITY	137	87	6	2	42	0
11010 RONG RURAL MUNICIPALITY	32	32	0	0	0	0
Jhapa District	4,654	974	531	669	2,479	1
11101 MECHINAGAR MUNICIPALITY	310	112	96	31	71	0
11102 BUDDHASHANTI RURAL MUNICIPALITY	102	33	13	24	32	0
11103 ARJUNDHARA MUNICIPALITY	172	102	10	16	44	0
11104 KANKAI MUNICIPALITY	123	28	10	12	72	1
11105 SHIVASATAKSHI MUNICIPALITY	104	68	4	21	11	0
11106 KAMAL RURAL MUNICIPALITY	49	14	6	14	15	0
11107 DAMAK MUNICIPALITY	1,084	80	174	68	762	0
11108 GAURADHA MUNICIPALITY	89	59	9	21	0	0
11109 GAURIGANJ RURAL MUNICIPALITY	49	38	3	5	3	0
11110 JHAPA RURAL MUNICIPALITY	54	21	20	11	2	0
11111 BARHADASHI RURAL MUNICIPALITY	43	25	1	13	4	0
11112 BIRTAMOD MUNICIPALITY	1,966	91	158	419	1,298	0
11113 HALDIBARI RURAL MUNICIPALITY	36	28	3	0	5	0
11114 BHADRAPUR MUNICIPALITY	409	234	18	11	146	0
11115 KACHANAKAWAL RURAL MUNICIPALITY	64	41	6	3	14	0

1) NSIC stands for Nepal Standard Industrial Classification.

2) Includes "Not reported", "Unknown" and so on.

Table 2-2 Number of Persons Engaged by Section of Industrial Classification and Working Hours per Day and Local Unit

District and Local Unit	Section of NSIC ¹⁾					
	Q					
	Human Health and Social Work					
	Working Hours per Day					
	Total	Less than 8 Hours	8 to 10 Hours	11 to 12 Hours	13 Hours or more	Not Stated ²⁾
Morang District	7,133	656	803	672	5,002	0
11201 MIKLAJUNG RURAL MUNICIPALITY	45	8	2	6	29	0
11202 LETANG MUNICIPALITY	57	36	7	3	11	0
11203 KERABARI RURAL MUNICIPALITY	61	37	1	8	15	0
11204 SUNDARHARAICHA MUNICIPALITY	170	33	20	50	67	0
11205 BELBARI MUNICIPALITY	218	17	6	8	187	0
11206 KANEPOKHARI RURAL MUNICIPALITY	33	20	0	11	2	0
11207 PATHARI SHANISHCHARE MUNICIPALITY	212	15	22	20	155	0
11208 URLABARI MUNICIPALITY	250	18	23	12	197	0
11209 RATUWAMAI MUNICIPALITY	50	27	4	10	9	0
11210 SUNWARSHI MUNICIPALITY	36	7	4	6	19	0
11211 RANGELI MUNICIPALITY	149	36	9	8	96	0
11212 GRAMTHAN RURAL MUNICIPALITY	112	79	7	12	14	0
11213 BUDHIGANGA RURAL MUNICIPALITY	338	41	284	11	2	0
11214 BIRATNAGAR METROPOLITIAN CITY	5,254	209	380	477	4,188	0
11215 KATAHARI RURAL MUNICIPALITY	25	6	18	0	1	0
11216 DHANAPALTHAN RURAL MUNICIPALITY	72	43	6	19	4	0
11217 JAHADA RURAL MUNICIPALITY	51	24	10	11	6	0
Sunsari District	3,742	804	305	412	2,157	64
11301 DHARAN SUB-METROPOLITIAN CITY	2,239	134	128	92	1,871	14
11302 BARAHAKSHETRA MUNICIPALITY	118	32	0	31	55	0
11303 KOSHI RURAL MUNICIPALITY	63	20	31	5	7	0
11304 BHOKRAHA NARASINHA RURAL MUNICIPALITY	57	42	3	6	6	0
11305 RAMDHUNI MUNICIPALITY	135	99	8	7	21	0
11306 ITAHARI SUB-METROPOLITIAN CITY	529	157	88	117	166	1
11307 DUHABI MUNICIPALITY	153	84	10	17	0	42
11308 GADHI RURAL MUNICIPALITY	62	41	2	10	9	0
11309 INARUWA MUNICIPALITY	183	38	13	114	11	7
11310 HARINAGAR RURAL MUNICIPALITY	94	72	18	4	0	0
11311 DEWANGUNJ RURAL MUNICIPALITY	57	44	2	2	9	0
11312 BARJU RURAL MUNICIPALITY	52	41	2	7	2	0
Udayapur District	1,002	625	41	82	243	11
11401 BELAKA MUNICIPALITY	42	25	3	2	11	1
11402 CHAUDANDIGADHI MUNICIPALITY	98	42	11	10	35	0
11403 TRIYUGA MUNICIPALITY	417	238	18	44	107	10
11404 RAUTAMAI RURAL MUNICIPALITY	75	68	4	1	2	0
11405 LIMCHUNBUNG RURAL MUNICIPALITY	46	46	0	0	0	0
11406 TAPLI RURAL MUNICIPALITY	48	48	0	0	0	0
11407 KATARI MUNICIPALITY	179	80	3	19	77	0
11408 UDAYAPURGADHI RURAL MUNICIPALITY	97	78	2	6	11	0

1) NSIC stands for Nepal Standard Industrial Classification.

2) Includes "Not reported", "Unknown" and so on.

Table 2-2 Number of Persons Engaged by Section of Industrial Classification and Working Hours per Day and Local Unit

District and Local Unit	Section of NSIC ¹⁾					
	L+M+N+R+S					
	Real Estate, Professional & Scientific Activities, Administrative Services, Arts & Entertainment, Other Services					
	Working Hours per Day					
	Total	Less than 8 Hours	8 to 10 Hours	11 to 12 Hours	13 Hours or more	Not Stated ²⁾
Province 1						
Total	40,702	22,299	7,491	7,194	3,566	152
Metropolitan City	3,095	815	1,052	805	409	14
Sub-Metropolitan City	3,756	1,233	1,249	821	453	0
Municipality	17,139	7,681	3,818	3,698	1,844	98
Rural Municipality	16,712	12,570	1,372	1,870	860	40
101 Taplejung District						
Total	1,809	1,546	85	112	66	0
Municipality	542	389	33	68	52	0
Rural Municipality	1,267	1,157	52	44	14	0
102 Sankhuwasabha District						
Total	1,930	1,578	135	156	51	10
Municipality	974	703	92	124	45	10
Rural Municipality	956	875	43	32	6	0
103 Solukhumbu District						
Total	5,479	4,697	220	328	234	0
Municipality	441	259	39	37	106	0
Rural Municipality	5,038	4,438	181	291	128	0
104 Okhaldhunga District						
Total	3,967	3,238	129	243	357	0
Municipality	1,027	724	78	40	185	0
Rural Municipality	2,940	2,514	51	203	172	0
105 Khotang District						
Total	520	356	41	72	51	0
Municipality	292	178	22	48	44	0
Rural Municipality	228	178	19	24	7	0
106 Bhojpur District						
Total	414	272	51	53	38	0
Municipality	254	151	41	32	30	0
Rural Municipality	160	121	10	21	8	0
107 Dhankuta District						
Total	682	406	69	159	47	1
Municipality	466	249	55	125	37	0
Rural Municipality	216	157	14	34	10	1

1) NSIC stands for Nepal Standard Industrial Classification.

2) Includes "Not reported", "Unknown" and so on.

Table 2-2 Number of Persons Engaged by Section of Industrial Classification and Working Hours per Day and Local Unit

District and Local Unit	Section of NSIC ¹⁾					
	L+M+N+R+S					
	Real Estate, Professional & Scientific Activities, Administrative Services, Arts & Entertainment, Other Services					
	Working Hours per Day					
	Total	Less than 8 Hours	8 to 10 Hours	11 to 12 Hours	13 Hours or more	Not Stated ²⁾
108 Terhathum District						
Total	578	412	58	86	22	0
Municipality	289	198	32	51	8	0
Rural Municipality	289	214	26	35	14	0
109 Panchthar District						
Total	814	495	90	172	57	0
Municipality	262	69	44	114	35	0
Rural Municipality	552	426	46	58	22	0
110 Ilam District						
Total	1,917	1,285	314	218	100	0
Municipality	1,381	883	274	157	67	0
Rural Municipality	536	402	40	61	33	0
111 Jhapa District						
Total	7,752	3,135	2,215	1,600	759	43
Municipality	5,748	1,864	1,865	1,297	686	36
Rural Municipality	2,004	1,271	350	303	73	7
112 Morang District						
Total	6,059	1,424	1,985	1,898	735	17
Metropolitan City	3,095	815	1,052	805	409	14
Municipality	2,061	434	696	724	204	3
Rural Municipality	903	175	237	369	122	0
113 Sunsari District						
Total	6,854	2,306	1,918	1,697	869	64
Sub-Metropolitan City	3,756	1,233	1,249	821	453	0
Municipality	1,775	656	388	526	173	32
Rural Municipality	1,323	417	281	350	243	32
114 Udayapur District						
Total	1,927	1,149	181	400	180	17
Municipality	1,627	924	159	355	172	17
Rural Municipality	300	225	22	45	8	0

1) NSIC stands for Nepal Standard Industrial Classification.

2) Includes "Not reported", "Unknown" and so on.

Table 2-2 Number of Persons Engaged by Section of Industrial Classification and Working Hours per Day and Local Unit

District and Local Unit	Section of NSIC ¹⁾					
	L+M+N+R+S					
	Real Estate, Professional & Scientific Activities, Administrative Services, Arts & Entertainment, Other Services					
	Working Hours per Day					
	Total	Less than 8 Hours	8 to 10 Hours	11 to 12 Hours	13 Hours or more	Not Stated ²⁾
Taplejung District	1,809	1,546	85	112	66	0
10101 PHAKTANLUNG RURAL MUNICIPALITY	167	153	5	9	0	0
10102 MIKWAKHOLA RURAL MUNICIPALITY	39	35	0	4	0	0
10103 MERINGDEN RURAL MUNICIPALITY	286	270	8	5	3	0
10104 MAIWAKHOLA RURAL MUNICIPALITY	179	123	32	17	7	0
10105 AATHARAI TRIBENI RURAL MUNICIPALITY	392	385	3	0	4	0
10106 PHUNGLING MUNICIPALITY	542	389	33	68	52	0
10107 PATHIBHARA YANGBARAK RURAL MUNICIPALITY	82	79	1	2	0	0
10108 SIRJANGA RURAL MUNICIPALITY	87	81	3	3	0	0
10109 SIDINGBA RURAL MUNICIPALITY	35	31	0	4	0	0
Sankhuwasabha District	1,930	1,578	135	156	51	10
10201 BHOTKHOLA RURAL MUNICIPALITY	366	340	12	14	0	0
10202 MAKALU RURAL MUNICIPALITY	116	108	4	3	1	0
10203 SILICHONG RURAL MUNICIPALITY	431	398	24	9	0	0
10204 CHICHILA RURAL MUNICIPALITY	35	27	3	3	2	0
10205 SABHAPOKHARI RURAL MUNICIPALITY	8	2	0	3	3	0
10206 KHANDABARI MUNICIPALITY	441	236	70	100	28	7
10207 PANCHAKHAPAN MUNICIPALITY	47	38	4	1	4	0
10208 CHAINAPUR MUNICIPALITY	148	108	8	17	12	3
10209 MADI MUNICIPALITY	99	93	5	0	1	0
10210 DHARMADEVI MUNICIPALITY	239	228	5	6	0	0
Solukhumbu District	5,479	4,697	220	328	234	0
10301 KHUMBU PASANGLHAMU RURAL MUNICIPALITY	106	62	10	29	5	0
10302 MAHAKULUNG RURAL MUNICIPALITY	582	528	48	5	1	0
10303 SOTANG RURAL MUNICIPALITY	347	297	40	4	6	0
10304 MAPYA DHUDHAKOSHI RURAL MUNICIPALITY	84	53	12	11	8	0
10305 THULUNG DHUDHA KOSHI RURAL MUNICIPALITY	2,521	2,233	32	235	21	0
10306 NECHA SALYAN RURAL MUNICIPALITY	698	634	39	5	20	0
10307 SOLU DHUDHAKUNDA MUNICIPALITY	441	259	39	37	106	0
10308 LIKHU PIKE RURAL MUNICIPALITY	700	631	0	2	67	0
Okhaldhunga District	3,967	3,238	129	243	357	0
10401 CHISHANKHU GADHI RURAL MUNICIPALITY	649	643	1	2	3	0
10402 SIDDHICHARAN MUNICIPALITY	1,027	724	78	40	185	0
10403 MOLUNG RURAL MUNICIPALITY	471	345	17	24	85	0
10404 KHIJI DEMBA RURAL MUNICIPALITY	1,387	1,191	11	145	40	0
10405 LIKHU RURAL MUNICIPALITY	218	170	13	18	17	0
10406 CHAMPADEVI RURAL MUNICIPALITY	2	0	1	0	1	0
10407 SUNKOSHI RURAL MUNICIPALITY	86	64	1	0	21	0
10408 MANEBHANJYANG RURAL MUNICIPALITY	127	101	7	14	5	0
Khotang District	520	356	41	72	51	0
10501 KEPILASGADHI RURAL MUNICIPALITY	14	8	1	5	0	0
10502 AISELUKHARKA RURAL MUNICIPALITY	41	35	0	5	1	0
10503 RAWA BESHI RURAL MUNICIPALITY	36	27	0	5	4	0
10504 HALESI TUWACHUNG MUNICIPALITY	46	23	5	12	6	0
10505 DIKTEL RUPAKOT MAJHUWAGADHI MUNICIPALITY	246	155	17	36	38	0
10506 SAKELA RURAL MUNICIPALITY	20	13	5	2	0	0
10507 DIPRUNG CHUICHUMMA RURAL MUNICIPALITY	35	31	4	0	0	0
10508 KHOTEHANG RURAL MUNICIPALITY	40	31	3	6	0	0
10509 JANTE DHUNGA RURAL MUNICIPALITY	23	16	6	1	0	0
10510 BARAHA POKHARI RURAL MUNICIPALITY	19	17	0	0	2	0
Bhojpur District	414	272	51	53	38	0
10601 SHADANANDA MUNICIPALITY	31	12	7	5	7	0
10602 SALPA SILICHHO RURAL MUNICIPALITY	3	0	3	0	0	0
10603 TEMKE MAIYUNG RURAL MUNICIPALITY	45	38	0	2	5	0
10604 BHOJPUR MUNICIPALITY	223	139	34	27	23	0
10605 ARUN RURAL MUNICIPALITY	19	12	1	6	0	0
10606 PAUWA DUNMA RURAL MUNICIPALITY	27	24	1	2	0	0
10607 RAMPRASAD RAI RURAL MUNICIPALITY	25	22	2	0	1	0
10608 HATUWAGADHI RURAL MUNICIPALITY	32	18	2	10	2	0
10609 AAMCHOWK RURAL MUNICIPALITY	9	7	1	1	0	0

1) NSIC stands for Nepal Standard Industrial Classification.

2) Includes "Not reported", "Unknown" and so on.

Table 2-2 Number of Persons Engaged by Section of Industrial Classification and Working Hours per Day and Local Unit

District and Local Unit	Section of NSIC ¹⁾					
	L+M+N+R+S					
	Real Estate, Professional & Scientific Activities, Administrative Services, Arts & Entertainment, Other Services					
	Working Hours per Day					
Total	Less than 8 Hours	8 to 10 Hours	11 to 12 Hours	13 Hours or more	Not Stated ²⁾	
Dhankuta District	682	406	69	159	47	1
10701 MAHALAXMI MUNICIPALITY	39	23	3	6	7	0
10702 PAKHRIBAS MUNICIPALITY	36	12	4	16	4	0
10703 CHHATHAR JORPATI RURAL MUNICIPALITY	19	3	3	7	5	1
10704 DHANKUTA MUNICIPALITY	391	214	48	103	26	0
10705 SAHIDBHUMI RURAL MUNICIPALITY	30	19	2	9	0	0
10706 SANGURIGADHI RURAL MUNICIPALITY	41	29	7	4	1	0
10707 CHAUBISE RURAL MUNICIPALITY	126	106	2	14	4	0
Terhathum District	578	412	58	86	22	0
10801 AATHARAI RURAL MUNICIPALITY	143	107	19	10	7	0
10802 PHEDAP RURAL MUNICIPALITY	26	17	5	4	0	0
10803 MENCHHAYAYEM RURAL MUNICIPALITY	67	49	2	9	7	0
10804 MYANGLUNG MUNICIPALITY	151	87	15	41	8	0
10805 LALIGURANS MUNICIPALITY	138	111	17	10	0	0
10806 CHHATHAR RURAL MUNICIPALITY	53	41	0	12	0	0
Panchthar District	814	495	90	172	57	0
10901 YANGBARAK RURAL MUNICIPALITY	39	21	5	9	4	0
10902 HILIHAN RURAL MUNICIPALITY	74	62	10	2	0	0
10903 FALELUNG RURAL MUNICIPALITY	251	235	11	4	1	0
10904 PHIDIM MUNICIPALITY	262	69	44	114	35	0
10905 FALGUNANDA RURAL MUNICIPALITY	32	12	5	8	7	0
10906 KUMMAYAK RURAL MUNICIPALITY	37	29	1	3	4	0
10907 TUMBEWA RURAL MUNICIPALITY	28	18	6	4	0	0
10908 MIKLAJUNG RURAL MUNICIPALITY	91	49	8	28	6	0
Ilam District	1,917	1,285	314	218	100	0
11001 MAI JOGMAI RURAL MUNICIPALITY	63	49	1	13	0	0
11002 SANDAKPUR RURAL MUNICIPALITY	49	35	10	3	1	0
11003 ILAM MUNICIPALITY	641	408	111	77	45	0
11004 DEUMAI MUNICIPALITY	117	82	13	20	2	0
11005 FAKFOKATHUM RURAL MUNICIPALITY	168	131	10	11	16	0
11006 MANGSEBUNG RURAL MUNICIPALITY	176	147	13	13	3	0
11007 CHULACHULI RURAL MUNICIPALITY	46	23	3	13	7	0
11008 MAI MUNICIPALITY	194	159	13	19	3	0
11009 SURYODAYA MUNICIPALITY	429	234	137	41	17	0
11010 RONG RURAL MUNICIPALITY	34	17	3	8	6	0
Jhapa District	7,752	3,135	2,215	1,600	759	43
11101 MECHINAGAR MUNICIPALITY	959	395	245	209	108	2
11102 BUDDHASHANTI RURAL MUNICIPALITY	266	127	63	59	16	1
11103 ARJUNDHARA MUNICIPALITY	480	131	147	101	101	0
11104 KANKAI MUNICIPALITY	461	135	104	140	50	32
11105 SHIVASATAKSHI MUNICIPALITY	315	108	99	80	28	0
11106 KAMAL RURAL MUNICIPALITY	217	79	56	77	5	0
11107 DAMAK MUNICIPALITY	1,366	361	466	335	203	1
11108 GAURADHA MUNICIPALITY	251	82	82	58	29	0
11109 GAURIGANJ RURAL MUNICIPALITY	174	77	49	38	10	0
11110 JHAPA RURAL MUNICIPALITY	123	36	47	32	8	0
11111 BARHADASHI RURAL MUNICIPALITY	928	805	55	38	30	0
11112 BIRTAMOD MUNICIPALITY	1,253	429	544	176	104	0
11113 HALDIBARI RURAL MUNICIPALITY	121	54	43	19	0	5
11114 BHADRAPUR MUNICIPALITY	663	223	178	198	63	1
11115 KACHANAKAWAL RURAL MUNICIPALITY	175	93	37	40	4	1

1) NSIC stands for Nepal Standard Industrial Classification.

2) Includes "Not reported", "Unknown" and so on.

Table 2-2 Number of Persons Engaged by Section of Industrial Classification and Working Hours per Day and Local Unit

District and Local Unit	Section of NSIC ¹⁾					
	L+M+N+R+S					
	Real Estate, Professional & Scientific Activities, Administrative Services, Arts & Entertainment, Other Services					
	Working Hours per Day					
	Total	Less than 8 Hours	8 to 10 Hours	11 to 12 Hours	13 Hours or more	Not Stated ²⁾
Morang District	6,059	1,424	1,985	1,898	735	17
11201 MIKLAJUNG RURAL MUNICIPALITY	64	22	19	22	1	0
11202 LETANG MUNICIPALITY	143	29	37	62	12	3
11203 KERABARI RURAL MUNICIPALITY	70	28	15	16	11	0
11204 SUNDARHARAICHA MUNICIPALITY	409	108	132	143	26	0
11205 BELBARI MUNICIPALITY	278	51	103	92	32	0
11206 KANEPOKHARI RURAL MUNICIPALITY	124	13	54	56	1	0
11207 PATHARI SHANISHCHARE MUNICIPALITY	292	60	102	121	9	0
11208 URLABARI MUNICIPALITY	365	35	144	143	43	0
11209 RATUWAMAI MUNICIPALITY	252	65	77	67	43	0
11210 SUNWARSHI MUNICIPALITY	124	20	55	42	7	0
11211 RANGELI MUNICIPALITY	198	66	46	54	32	0
11212 GRAMTHAN RURAL MUNICIPALITY	196	55	29	66	46	0
11213 BUDHIGANGA RURAL MUNICIPALITY	147	33	30	55	29	0
11214 BIRATNAGAR METROPOLITIAN CITY	3,095	815	1,052	805	409	14
11215 KATAHARI RURAL MUNICIPALITY	125	3	37	73	12	0
11216 DHANAPALTHAN RURAL MUNICIPALITY	99	13	42	36	8	0
11217 JAHADA RURAL MUNICIPALITY	78	8	11	45	14	0
Sunsari District	6,854	2,306	1,918	1,697	869	64
11301 DHARAN SUB-METROPOLITIAN CITY	2,159	767	646	455	291	0
11302 BARAHAKSHETRA MUNICIPALITY	323	121	71	102	20	9
11303 KOSHI RURAL MUNICIPALITY	139	44	19	57	19	0
11304 BHOKRAHA NARASINHA RURAL MUNICIPALITY	163	20	19	81	43	0
11305 RAMDHUNI MUNICIPALITY	243	36	80	82	42	3
11306 ITAHARI SUB-METROPOLITIAN CITY	1,597	466	603	366	162	0
11307 DUHABI MUNICIPALITY	462	60	137	171	78	16
11308 GADHI RURAL MUNICIPALITY	71	10	10	46	4	1
11309 INARUWA MUNICIPALITY	747	439	100	171	33	4
11310 HARINAGAR RURAL MUNICIPALITY	257	79	74	63	41	0
11311 DEWANGUNJ RURAL MUNICIPALITY	227	89	54	44	40	0
11312 BARJU RURAL MUNICIPALITY	466	175	105	59	96	31
Udayapur District	1,927	1,149	181	400	180	17
11401 BELAKA MUNICIPALITY	263	177	29	45	12	0
11402 CHAUDANDIGADHI MUNICIPALITY	227	110	34	48	20	15
11403 TRIYUGA MUNICIPALITY	921	537	90	177	115	2
11404 RAUTAMAI RURAL MUNICIPALITY	96	75	4	11	6	0
11405 LIMCHUNBUNG RURAL MUNICIPALITY	37	26	4	7	0	0
11406 TAPLI RURAL MUNICIPALITY	44	34	1	9	0	0
11407 KATARI MUNICIPALITY	216	100	6	85	25	0
11408 UDAYAPURGADHI RURAL MUNICIPALITY	123	90	13	18	2	0

1) NSIC stands for Nepal Standard Industrial Classification.

2) Includes "Not reported", "Unknown" and so on.

Table 3-1 Number of Establishments by Section of Industrial Classification, Working Days for the last one year and Local Unit.

District and Local Unit	Section of NSIC ¹⁾					
	Total ²⁾					
	Working Days for the last one year (Operating through the year)					
	Total	Less than 300 days	300 to 319 days	320 to 349 days	350 days or more	Not Stated ³⁾
Province 1						
Total	167,826	52,119	41,049	32,540	37,954	4,164
Metropolitan City	10,360	2,386	2,466	1,700	3,780	28
Sub-Metropolitan City	17,135	4,287	6,247	2,937	3,449	215
Municipality	91,130	26,373	22,806	18,316	19,875	3,760
Rural Municipality	49,201	19,073	9,530	9,587	10,850	161
101 Taplejung District						
Total	4,632	2,427	1,024	618	546	17
Municipality	1,597	589	564	259	169	16
Rural Municipality	3,035	1,838	460	359	377	1
102 Sankhuwasabha District						
Total	6,009	2,514	1,423	1,211	795	66
Municipality	4,478	1,612	1,256	953	605	52
Rural Municipality	1,531	902	167	258	190	14
103 Solukhumbu District						
Total	3,444	1,206	703	578	956	1
Municipality	911	118	264	189	340	0
Rural Municipality	2,533	1,088	439	389	616	1
104 Okhaldhunga District						
Total	4,326	1,784	645	709	1,135	53
Municipality	1,441	518	210	241	429	43
Rural Municipality	2,885	1,266	435	468	706	10
105 Khotang District						
Total	4,308	2,082	509	919	779	19
Municipality	1,967	774	235	534	407	17
Rural Municipality	2,341	1,308	274	385	372	2
106 Bhojpur District						
Total	4,061	1,637	515	511	597	801
Municipality	1,792	438	192	196	179	787
Rural Municipality	2,269	1,199	323	315	418	14
107 Dhankuta District						
Total	5,972	2,446	871	1,382	1,244	29
Municipality	3,744	1,676	569	825	656	18
Rural Municipality	2,228	770	302	557	588	11

1) NSIC stands for Nepal Standard Industrial Classification.

2) Establishments which belong to Section O, T, or U of NSIC are not surveyed.

3) Includes "Not reported", "Unknown" and so on.

Table 3-1 Number of Establishments by Section of Industrial Classification, Working Days for the last one year and Local Unit.

District and Local Unit	Section of NSIC ¹⁾					
	Total ²⁾					
	Working Days for the last one year (Operating through the year)					
	Total	Less than 300 days	300 to 319 days	320 to 349 days	350 days or more	Not Stated ³⁾
108 Terhathum District						
Total	3,392	1,466	657	602	652	15
Municipality	1,882	839	446	206	378	13
Rural Municipality	1,510	627	211	396	274	2
109 Panchthar District						
Total	5,429	1,869	877	1,102	828	753
Municipality	1,663	443	163	183	122	752
Rural Municipality	3,766	1,426	714	919	706	1
110 Ilam District						
Total	9,607	3,474	2,595	1,908	1,572	58
Municipality	6,746	2,251	1,974	1,518	952	51
Rural Municipality	2,861	1,223	621	390	620	7
111 Jhapa District						
Total	38,660	11,319	12,108	6,455	8,509	269
Municipality	30,264	9,104	9,600	4,988	6,330	242
Rural Municipality	8,396	2,215	2,508	1,467	2,179	27
112 Morang District						
Total	35,113	8,944	7,355	7,899	10,837	78
Metropolitan City	10,360	2,386	2,466	1,700	3,780	28
Municipality	16,329	3,932	3,207	4,214	4,938	38
Rural Municipality	8,424	2,626	1,682	1,985	2,119	12
113 Sunsari District						
Total	31,381	7,858	9,798	6,083	6,885	757
Sub-Metropolitan City	17,135	4,287	6,247	2,937	3,449	215
Municipality	8,892	1,897	2,299	1,934	2,279	483
Rural Municipality	5,354	1,674	1,252	1,212	1,157	59
114 Udayapur District						
Total	11,492	3,093	1,969	2,563	2,619	1,248
Municipality	9,424	2,182	1,827	2,076	2,091	1,248
Rural Municipality	2,068	911	142	487	528	0

1) NSIC stands for Nepal Standard Industrial Classification.

2) Establishments which belong to Section O, T, or U of NSIC are not surveyed.

3) Includes "Not reported ", "Unknown" and so on.

Table 3-1 Number of Establishments by Section of Industrial Classification, Working Days for the last one year and Local Unit.

District and Local Unit	Section of NSIC ¹⁾						Not Stated ³⁾
	Total ²⁾						
	Working Days for the last one year (Operating through the year)						
	Total	Less than 300 days	300 to 319 days	320 to 349 days	350 days or more		
Taplejung District	4,632	2,427	1,024	618	546	17	
10101 PHAKTANLUNG RURAL MUNICIPALITY	538	293	160	29	56	0	
10102 MIKWAKHOLA RURAL MUNICIPALITY	265	171	18	21	55	0	
10103 MERINGDEN RURAL MUNICIPALITY	395	224	28	59	84	0	
10104 MAIWAKHOLA RURAL MUNICIPALITY	310	194	45	28	42	1	
10105 AATHARAI TRIBENI RURAL MUNICIPALITY	429	315	41	57	16	0	
10106 PHUNGLING MUNICIPALITY	1,597	589	564	259	169	16	
10107 PATHIBHARA YANGBARAK RURAL MUNICIPALITY	398	221	68	57	52	0	
10108 SIRJANGA RURAL MUNICIPALITY	452	251	70	76	55	0	
10109 SIDINGBA RURAL MUNICIPALITY	248	169	30	32	17	0	
Sankhuwasabha District	6,009	2,514	1,423	1,211	795	66	
10201 BHOTKHOLA RURAL MUNICIPALITY	292	191	20	18	49	14	
10202 MAKALU RURAL MUNICIPALITY	433	223	87	68	55	0	
10203 SILICHONG RURAL MUNICIPALITY	391	293	40	33	25	0	
10204 CHICHILA RURAL MUNICIPALITY	195	90	7	86	12	0	
10205 SABHAPOKHARI RURAL MUNICIPALITY	220	105	13	53	49	0	
10206 KHANDABARI MUNICIPALITY	1,908	638	611	417	200	42	
10207 PANCHAKHAPAN MUNICIPALITY	590	284	162	37	107	0	
10208 CHAINAPUR MUNICIPALITY	1,034	363	238	290	133	10	
10209 MADI MUNICIPALITY	420	184	124	69	43	0	
10210 DHARMADEVI MUNICIPALITY	526	143	121	140	122	0	
Solukhumbu District	3,444	1,206	703	578	956	1	
10301 KHUMBU PASANGLHAMU RURAL MUNICIPALITY	678	264	189	63	161	1	
10302 MAHAKULUNG RURAL MUNICIPALITY	361	189	45	21	106	0	
10303 SOTANG RURAL MUNICIPALITY	259	129	44	58	28	0	
10304 MAPYA DHUDHAKOSHI RURAL MUNICIPALITY	263	77	32	9	145	0	
10305 THULUNG DHUDHA KOSHI RURAL MUNICIPALITY	431	205	28	120	78	0	
10306 NECHA SALYAN RURAL MUNICIPALITY	352	136	48	92	76	0	
10307 SOLU DHUDHAKUNDA MUNICIPALITY	911	118	264	189	340	0	
10308 LIKHU PIKE RURAL MUNICIPALITY	189	88	53	26	22	0	
Okhaldhunga District	4,326	1,784	645	709	1,135	53	
10401 CHISHANKHU GADHI RURAL MUNICIPALITY	326	165	32	29	99	1	
10402 SIDDHICHARAN MUNICIPALITY	1,441	518	210	241	429	43	
10403 MOLUNG RURAL MUNICIPALITY	557	265	46	78	167	1	
10404 KHIJI DEMBA RURAL MUNICIPALITY	464	238	54	75	97	0	
10405 LIKHU RURAL MUNICIPALITY	326	145	62	67	51	1	
10406 CHAMPADEVI RURAL MUNICIPALITY	269	87	66	35	81	0	
10407 SUNKOSHI RURAL MUNICIPALITY	421	213	28	59	121	0	
10408 MANEBHANJYANG RURAL MUNICIPALITY	522	153	147	125	90	7	
Khotang District	4,308	2,082	509	919	779	19	
10501 KEPILASGADHI RURAL MUNICIPALITY	214	141	27	25	21	0	
10502 AISELUKHARKA RURAL MUNICIPALITY	304	137	23	28	116	0	
10503 RAWA BESHI RURAL MUNICIPALITY	237	94	25	41	77	0	
10504 HALESI TUWACHUNG MUNICIPALITY	612	265	64	104	178	1	
10505 DIKTEL RUPAKOT MAJHUWAGADHI MUNICIPALITY	1,355	509	171	430	229	16	
10506 SAKELA RURAL MUNICIPALITY	214	109	32	39	33	1	
10507 DIPRUNG CHUICHUMMA RURAL MUNICIPALITY	459	296	74	59	30	0	
10508 KHOTEHANG RURAL MUNICIPALITY	449	255	45	110	38	1	
10509 JANTE DHUNGA RURAL MUNICIPALITY	249	149	37	33	30	0	
10510 BARAHA POKHARI RURAL MUNICIPALITY	215	127	11	50	27	0	
Bhojpur District	4,061	1,637	515	511	597	801	
10601 SHADANANDA MUNICIPALITY	578	227	149	149	50	3	
10602 SALPA SILICHHO RURAL MUNICIPALITY	194	54	16	66	58	0	
10603 TEMKE MAIYUNG RURAL MUNICIPALITY	439	282	29	98	29	1	
10604 BHOJPUR MUNICIPALITY	1,214	211	43	47	129	784	
10605 ARUN RURAL MUNICIPALITY	287	128	55	51	48	5	
10606 PAUWA DUNMA RURAL MUNICIPALITY	412	235	39	7	124	7	
10607 RAMPRASAD RAI RURAL MUNICIPALITY	292	187	38	35	32	0	
10608 HATUWAGADHI RURAL MUNICIPALITY	281	114	57	30	79	1	
10609 AAMCHOWK RURAL MUNICIPALITY	364	199	89	28	48	0	

1) NSIC stands for Nepal Standard Industrial Classification.

2) Establishments which belong to Section O, T, or U of NSIC are not surveyed.

3) Includes "Not reported", "Unknown" and so on.

Table 3-1 Number of Establishments by Section of Industrial Classification, Working Days for the last one year and Local Unit.

District and Local Unit	Section of NSIC ¹⁾						Not Stated ³⁾
	Total ²⁾						
	Working Days for the last one year (Operating through the year)						
	Total	Less than 300 days	300 to 319 days	320 to 349 days	350 days or more		
Dhankuta District	5,972	2,446	871	1,382	1,244	29	
10701 MAHALAXMI MUNICIPALITY	747	374	71	103	198	1	
10702 PAKHRIBAS MUNICIPALITY	575	193	61	137	184	0	
10703 CHHATHAR JORPATI RURAL MUNICIPALITY	552	121	105	151	174	1	
10704 DHANKUTA MUNICIPALITY	2,422	1,109	437	585	274	17	
10705 SAHIDBHUMI RURAL MUNICIPALITY	386	165	41	128	46	6	
10706 SANGURIGADHI RURAL MUNICIPALITY	574	182	99	115	177	1	
10707 CHAUBISE RURAL MUNICIPALITY	716	302	57	163	191	3	
Terhathum District	3,392	1,466	657	602	652	15	
10801 AATHARAI RURAL MUNICIPALITY	453	156	79	96	122	0	
10802 PHEDAP RURAL MUNICIPALITY	327	92	59	115	61	0	
10803 MENCHHAYAYEM RURAL MUNICIPALITY	266	168	26	44	28	0	
10804 MYANGLUNG MUNICIPALITY	1,235	542	395	84	201	13	
10805 LALIGURANS MUNICIPALITY	647	297	51	122	177	0	
10806 CHHATHAR RURAL MUNICIPALITY	464	211	47	141	63	2	
Panchthar District	5,429	1,869	877	1,102	828	753	
10901 YANGBARAK RURAL MUNICIPALITY	561	209	86	203	63	0	
10902 HILIHAN RURAL MUNICIPALITY	612	263	155	119	75	0	
10903 FALELUNG RURAL MUNICIPALITY	565	243	43	122	157	0	
10904 PHIDIM MUNICIPALITY	1,663	443	163	183	122	752	
10905 FALGUNANDA RURAL MUNICIPALITY	548	147	97	167	137	0	
10906 KUMMAYAK RURAL MUNICIPALITY	408	186	89	100	33	0	
10907 TUMBEWA RURAL MUNICIPALITY	305	187	38	63	17	0	
10908 MIKLAJUNG RURAL MUNICIPALITY	767	191	206	145	224	1	
Ilam District	9,607	3,474	2,595	1,908	1,572	58	
11001 MAI JOGMAI RURAL MUNICIPALITY	547	254	117	47	128	1	
11002 SANDAKPUR RURAL MUNICIPALITY	465	207	76	63	119	0	
11003 ILAM MUNICIPALITY	2,747	708	897	738	381	23	
11004 DEUMAI MUNICIPALITY	975	343	270	178	174	10	
11005 FAKFOKATHUM RURAL MUNICIPALITY	608	300	146	27	131	4	
11006 MANGSEBUNG RURAL MUNICIPALITY	402	168	99	65	70	0	
11007 CHULACHULI RURAL MUNICIPALITY	447	187	92	85	82	1	
11008 MAI MUNICIPALITY	797	392	167	173	64	1	
11009 SURYODAYA MUNICIPALITY	2,227	808	640	429	333	17	
11010 RONG RURAL MUNICIPALITY	392	107	91	103	90	1	
Jhapa District	38,660	11,319	12,108	6,455	8,509	269	
11101 MECHINAGAR MUNICIPALITY	5,849	2,041	1,115	1,039	1,647	7	
11102 BUDDHASHANTI RURAL MUNICIPALITY	1,947	462	806	245	432	2	
11103 ARJUNDHARA MUNICIPALITY	2,574	1,049	684	423	415	3	
11104 KANKAI MUNICIPALITY	2,299	560	676	299	745	19	
11105 SHIVASATAKSHI MUNICIPALITY	2,205	508	680	445	572	0	
11106 KAMAL RURAL MUNICIPALITY	1,357	249	424	187	496	1	
11107 DAMAK MUNICIPALITY	5,886	1,164	2,757	802	1,093	70	
11108 GAURADHA MUNICIPALITY	1,833	441	511	369	510	2	
11109 GAURIGANJ RURAL MUNICIPALITY	1,012	328	261	163	260	0	
11110 JHAPA RURAL MUNICIPALITY	866	172	277	266	151	0	
11111 BARHADASHI RURAL MUNICIPALITY	1,038	292	266	133	347	0	
11112 BIRTAMOD MUNICIPALITY	6,502	2,184	2,453	1,054	757	54	
11113 HALDIBARI RURAL MUNICIPALITY	1,063	302	220	180	340	21	
11114 BHADRAPUR MUNICIPALITY	3,116	1,157	724	557	591	87	
11115 KACHANAKAWAL RURAL MUNICIPALITY	1,113	410	254	293	153	3	

1) NSIC stands for Nepal Standard Industrial Classification.

2) Establishments which belong to Section O, T, or U of NSIC are not surveyed.

3) Includes "Not reported", "Unknown" and so on.

Table 3-1 Number of Establishments by Section of Industrial Classification, Working Days for the last one year and Local Unit.

District and Local Unit	Section of NSIC ¹⁾					
	Total ²⁾					
	Working Days for the last one year (Operating through the year)					
	Total	Less than 300 days	300 to 319 days	320 to 349 days	350 days or more	Not Stated ³⁾
Morang District	35,113	8,944	7,355	7,899	10,837	78
11201 MIKLAJUNG RURAL MUNICIPALITY	854	395	100	88	267	4
11202 LETANG MUNICIPALITY	1,125	288	306	130	399	2
11203 KERABARI RURAL MUNICIPALITY	1,034	313	349	133	236	3
11204 SUNDARHARAICHA MUNICIPALITY	3,194	502	481	1,283	920	8
11205 BELBARI MUNICIPALITY	2,748	703	583	701	760	1
11206 KANEPOKHARI RURAL MUNICIPALITY	1,116	370	250	140	353	3
11207 PATHARI SHANISHCHARE MUNICIPALITY	2,483	495	661	515	803	9
11208 URLABARI MUNICIPALITY	2,786	873	772	556	568	17
11209 RATUWAMAI MUNICIPALITY	1,674	589	191	450	443	1
11210 SUNWARSHI MUNICIPALITY	952	168	93	100	591	0
11211 RANGELI MUNICIPALITY	1,367	314	120	479	454	0
11212 GRAMTHAN RURAL MUNICIPALITY	1,172	411	180	349	231	1
11213 BUDHIGANGA RURAL MUNICIPALITY	1,533	476	221	464	372	0
11214 BIRATNAGAR METROPOLITIAN CITY	10,360	2,386	2,466	1,700	3,780	28
11215 KATAHARI RURAL MUNICIPALITY	997	265	321	358	52	1
11216 DHANAPALTHAN RURAL MUNICIPALITY	1,000	231	199	223	347	0
11217 JAHADA RURAL MUNICIPALITY	718	165	62	230	261	0
Sunsari District	31,381	7,858	9,798	6,083	6,885	757
11301 DHARAN SUB-METROPOLITIAN CITY	8,397	2,068	2,551	1,298	2,401	79
11302 BARAHAKSHETRA MUNICIPALITY	2,241	414	342	963	512	10
11303 KOSHI RURAL MUNICIPALITY	1,021	347	94	424	155	1
11304 BHOKRAHA NARASINHA RURAL MUNICIPALITY	733	91	59	174	370	39
11305 RAMDHUNI MUNICIPALITY	1,946	405	615	275	642	9
11306 ITAHARI SUB-METROPOLITIAN CITY	8,738	2,219	3,696	1,639	1,048	136
11307 DUHABI MUNICIPALITY	2,174	386	386	279	769	354
11308 GADHI RURAL MUNICIPALITY	679	95	169	214	191	10
11309 INARUWA MUNICIPALITY	2,531	692	956	417	356	110
11310 HARINAGAR RURAL MUNICIPALITY	1,005	343	443	131	88	0
11311 DEWANGUNJ RURAL MUNICIPALITY	853	344	304	99	106	0
11312 BARJU RURAL MUNICIPALITY	1,063	454	183	170	247	9
Udayapur District	11,492	3,093	1,969	2,563	2,619	1,248
11401 BELAKA MUNICIPALITY	1,453	103	77	82	62	1,129
11402 CHAUDANDIGADHI MUNICIPALITY	1,597	341	152	611	457	36
11403 TRIYUGA MUNICIPALITY	4,159	1,084	1,182	692	1,124	77
11404 RAUTAMAI RURAL MUNICIPALITY	616	274	42	154	146	0
11405 LIMCHUNBUNG RURAL MUNICIPALITY	267	153	29	46	39	0
11406 TAPLI RURAL MUNICIPALITY	373	184	42	35	112	0
11407 KATARI MUNICIPALITY	2,215	654	416	691	448	6
11408 UDAYAPURGADHI RURAL MUNICIPALITY	812	300	29	252	231	0

1) NSIC stands for Nepal Standard Industrial Classification.

2) Establishments which belong to Section O, T, or U of NSIC are not surveyed.

3) Includes "Not reported", "Unknown" and so on.

Table 3-1 Number of Establishments by Section of Industrial Classification, Working Days for the last one year and Local Unit.

District and Local Unit	Section of NSIC ¹⁾					
	A					
	Agriculture, forestry and fishing ²⁾					
	Working Days for the last one year (Operating through the year)					
	Total	Less than 300 days	300 to 319 days	320 to 349 days	350 days or more	Not Stated ³⁾
Province 1						
Total	4,361	2,184	274	253	1,539	111
Metropolitan City	23	3	9	2	9	0
Sub-Metropolitan City	106	25	10	10	60	1
Municipality	2,157	821	125	134	968	109
Rural Municipality	2,075	1,335	130	107	502	1
101 Taplejung District						
Total	282	190	48	3	41	0
Municipality	34	15	5	2	12	0
Rural Municipality	248	175	43	1	29	0
102 Sankhuwasabha District						
Total	392	307	7	9	62	7
Municipality	262	182	7	7	59	7
Rural Municipality	130	125	0	2	3	0
103 Solukhumbu District						
Total	81	47	4	12	18	0
Municipality	18	5	2	3	8	0
Rural Municipality	63	42	2	9	10	0
104 Okhaldhunga District						
Total	164	99	6	5	53	1
Municipality	40	20	1	0	18	1
Rural Municipality	124	79	5	5	35	0
105 Khotang District						
Total	509	398	7	20	84	0
Municipality	153	99	4	9	41	0
Rural Municipality	356	299	3	11	43	0
106 Bhojpur District						
Total	329	252	11	5	39	22
Municipality	109	74	3	2	8	22
Rural Municipality	220	178	8	3	31	0
107 Dhankuta District						
Total	387	162	4	13	205	3
Municipality	233	69	2	6	154	2
Rural Municipality	154	93	2	7	51	1

1) NSIC stands for Nepal Standard Industrial Classification.

2) Registered establishments only.

3) Includes "Not reported ", "Unknown" and so on.

Table 3-1 Number of Establishments by Section of Industrial Classification, Working Days for the last one year and Local Unit.

District and Local Unit	Section of NSIC ¹⁾					
	A					
	Agriculture, forestry and fishing ²⁾					
	Working Days for the last one year (Operating through the year)					
	Total	Less than 300 days	300 to 319 days	320 to 349 days	350 days or more	Not Stated ³⁾
108 Terhathum District						
Total	254	184	7	23	40	0
Municipality	94	74	3	0	17	0
Rural Municipality	160	110	4	23	23	0
109 Panchthar District						
Total	104	88	3	3	10	0
Municipality	11	9	0	0	2	0
Rural Municipality	93	79	3	3	8	0
110 Ilam District						
Total	222	62	27	11	121	1
Municipality	135	43	9	8	74	1
Rural Municipality	87	19	18	3	47	0
111 Jhapa District						
Total	430	84	44	32	269	1
Municipality	299	57	26	23	192	1
Rural Municipality	131	27	18	9	77	0
112 Morang District						
Total	287	61	34	21	171	0
Metropolitan City	23	3	9	2	9	0
Municipality	187	35	17	14	121	0
Rural Municipality	77	23	8	5	41	0
113 Sunsari District						
Total	314	51	27	24	206	6
Sub-Metropolitan City	106	25	10	10	60	1
Municipality	118	9	11	8	85	5
Rural Municipality	90	17	6	6	61	0
114 Udayapur District						
Total	606	199	45	72	220	70
Municipality	464	130	35	52	177	70
Rural Municipality	142	69	10	20	43	0

1) NSIC stands for Nepal Standard Industrial Classification.

2) Registered establishments only.

3) Includes "Not reported ", "Unknown" and so on.

Table 3-1 Number of Establishments by Section of Industrial Classification, Working Days for the last one year and Local Unit.

District and Local Unit	Section of NSIC ¹⁾						Not Stated ³⁾
	A						
	Agriculture, forestry and fishing ²⁾						
	Working Days for the last one year (Operating through the year)						
Total	Less than 300 days	300 to 319 days	320 to 349 days	350 days or more			
Taplejung District	282	190	48	3	41	0	
10101 PHAKTANLUNG RURAL MUNICIPALITY	121	72	41	0	8	0	
10102 MIKWAKHOLA RURAL MUNICIPALITY	32	28	1	0	3	0	
10103 MERINGDEN RURAL MUNICIPALITY	11	9	0	0	2	0	
10104 MAIWAKHOLA RURAL MUNICIPALITY	7	6	0	0	1	0	
10105 AATHARAI TRIBENI RURAL MUNICIPALITY	31	27	0	1	3	0	
10106 PHUNGLING MUNICIPALITY	34	15	5	2	12	0	
10107 PATHIBHARA YANGBARAK RURAL MUNICIPALITY	22	13	1	0	8	0	
10108 SIRJANGA RURAL MUNICIPALITY	16	13	0	0	3	0	
10109 SIDINGBA RURAL MUNICIPALITY	8	7	0	0	1	0	
Sankhuwasabha District	392	307	7	9	62	7	
10201 BHOTKHOLA RURAL MUNICIPALITY	17	17	0	0	0	0	
10202 MAKALU RURAL MUNICIPALITY	42	40	0	0	2	0	
10203 SILICHONG RURAL MUNICIPALITY	34	33	0	1	0	0	
10204 CHICHILA RURAL MUNICIPALITY	19	17	0	1	1	0	
10205 SABHAPOKHARI RURAL MUNICIPALITY	18	18	0	0	0	0	
10206 KHANDABARI MUNICIPALITY	62	37	3	3	12	7	
10207 PANCHAKHAPAN MUNICIPALITY	49	40	1	0	8	0	
10208 CHAINAPUR MUNICIPALITY	69	51	0	1	17	0	
10209 MADI MUNICIPALITY	36	27	0	2	7	0	
10210 DHARMADEVI MUNICIPALITY	46	27	3	1	15	0	
Solukhumbu District	81	47	4	12	18	0	
10301 KHUMBU PASANGLHAMU RURAL MUNICIPALITY	1	0	1	0	0	0	
10302 MAHAKULUNG RURAL MUNICIPALITY	5	4	0	0	1	0	
10303 SOTANG RURAL MUNICIPALITY	7	6	1	0	0	0	
10304 MAPYA DHUDHAKOSHI RURAL MUNICIPALITY	5	2	0	0	3	0	
10305 THULUNG DHUDHA KOSHI RURAL MUNICIPALITY	20	12	0	7	1	0	
10306 NECHA SALYAN RURAL MUNICIPALITY	22	16	0	2	4	0	
10307 SOLU DHUDHAKUNDA MUNICIPALITY	18	5	2	3	8	0	
10308 LIKHU PIKE RURAL MUNICIPALITY	3	2	0	0	1	0	
Okhaldhunga District	164	99	6	5	53	1	
10401 CHISHANKHU GADHI RURAL MUNICIPALITY	24	20	1	0	3	0	
10402 SIDDHICHARAN MUNICIPALITY	40	20	1	0	18	1	
10403 MOLUNG RURAL MUNICIPALITY	27	12	2	0	13	0	
10404 KHIJI DEMBA RURAL MUNICIPALITY	13	7	0	3	3	0	
10405 LIKHU RURAL MUNICIPALITY	4	0	0	1	3	0	
10406 CHAMPADEVI RURAL MUNICIPALITY	5	5	0	0	0	0	
10407 SUNKOSHI RURAL MUNICIPALITY	30	22	2	1	5	0	
10408 MANEBHANJYANG RURAL MUNICIPALITY	21	13	0	0	8	0	
Khotang District	509	398	7	20	84	0	
10501 KEPILASGADHI RURAL MUNICIPALITY	31	24	1	2	4	0	
10502 AISELUKHARKA RURAL MUNICIPALITY	25	22	0	0	3	0	
10503 RAWA BESHI RURAL MUNICIPALITY	35	26	0	2	7	0	
10504 HALESI TUWACHUNG MUNICIPALITY	55	34	1	1	19	0	
10505 DIKTEL RUPAKOT MAJHUWAGADHI MUNICIPALITY	98	65	3	8	22	0	
10506 SAKELA RURAL MUNICIPALITY	37	25	1	1	10	0	
10507 DIPRUNG CHUICHUMMA RURAL MUNICIPALITY	94	87	0	2	5	0	
10508 KHOTEHANG RURAL MUNICIPALITY	66	50	1	4	11	0	
10509 JANTE DHUNGA RURAL MUNICIPALITY	33	31	0	0	2	0	
10510 BARAHA POKHARI RURAL MUNICIPALITY	35	34	0	0	1	0	
Bhojpur District	329	252	11	5	39	22	
10601 SHADANANDA MUNICIPALITY	31	26	1	1	3	0	
10602 SALPA SILICHHO RURAL MUNICIPALITY	0	0	0	0	0	0	
10603 TEMKE MAIYUNG RURAL MUNICIPALITY	30	27	0	2	1	0	
10604 BHOJPUR MUNICIPALITY	78	48	2	1	5	22	
10605 ARUN RURAL MUNICIPALITY	44	35	6	0	3	0	
10606 PAUWA DUNMA RURAL MUNICIPALITY	78	56	1	0	21	0	
10607 RAMPRASAD RAI RURAL MUNICIPALITY	28	22	1	1	4	0	
10608 HATUWAGADHI RURAL MUNICIPALITY	25	23	0	0	2	0	
10609 AAMCHOWK RURAL MUNICIPALITY	15	15	0	0	0	0	

1) NSIC stands for Nepal Standard Industrial Classification.

2) Registered establishments only.

3) Includes "Not reported", "Unknown" and so on.

Table 3-1 Number of Establishments by Section of Industrial Classification, Working Days for the last one year and Local Unit.

District and Local Unit	Section of NSIC ¹⁾						Not Stated ³⁾
	A						
	Agriculture, forestry and fishing ²⁾						
	Working Days for the last one year (Operating through the year)						
Total	Less than 300 days	300 to 319 days	320 to 349 days	350 days or more			
Dhankuta District	387	162	4	13	205	3	
10701 MAHALAXMI MUNICIPALITY	120	41	0	1	78	0	
10702 PAKHRIBAS MUNICIPALITY	7	1	0	0	6	0	
10703 CHHATHAR JORPATI RURAL MUNICIPALITY	29	5	1	0	23	0	
10704 DHANKUTA MUNICIPALITY	106	27	2	5	70	2	
10705 SAHIDBHUMI RURAL MUNICIPALITY	9	6	0	2	1	0	
10706 SANGURIGADHI RURAL MUNICIPALITY	58	42	1	5	9	1	
10707 CHAUBISE RURAL MUNICIPALITY	58	40	0	0	18	0	
Terhathum District	254	184	7	23	40	0	
10801 AATHARAI RURAL MUNICIPALITY	36	27	2	1	6	0	
10802 PHEDAP RURAL MUNICIPALITY	31	6	1	19	5	0	
10803 MENCHHAYAYEM RURAL MUNICIPALITY	29	24	0	1	4	0	
10804 MYANGLUNG MUNICIPALITY	40	32	2	0	6	0	
10805 LALIGURANS MUNICIPALITY	54	42	1	0	11	0	
10806 CHHATHAR RURAL MUNICIPALITY	64	53	1	2	8	0	
Panchthar District	104	88	3	3	10	0	
10901 YANGBARAK RURAL MUNICIPALITY	7	6	0	0	1	0	
10902 HILIHAN RURAL MUNICIPALITY	12	11	0	0	1	0	
10903 FALELUNG RURAL MUNICIPALITY	14	12	0	0	2	0	
10904 PHIDIM MUNICIPALITY	11	9	0	0	2	0	
10905 FALGUNANDA RURAL MUNICIPALITY	7	3	0	3	1	0	
10906 KUMMAYAK RURAL MUNICIPALITY	29	28	0	0	1	0	
10907 TUMBEWA RURAL MUNICIPALITY	12	12	0	0	0	0	
10908 MIKLAJUNG RURAL MUNICIPALITY	12	7	3	0	2	0	
Ilam District	222	62	27	11	121	1	
11001 MAI JOGMAI RURAL MUNICIPALITY	15	5	1	0	9	0	
11002 SANDAKPUR RURAL MUNICIPALITY	13	3	8	0	2	0	
11003 ILAM MUNICIPALITY	34	11	2	3	18	0	
11004 DEUMAI MUNICIPALITY	31	10	1	1	19	0	
11005 FAKFOKATHUM RURAL MUNICIPALITY	19	2	5	0	12	0	
11006 MANGSEBUNG RURAL MUNICIPALITY	9	4	2	0	3	0	
11007 CHULACHULI RURAL MUNICIPALITY	25	3	1	2	19	0	
11008 MAI MUNICIPALITY	29	16	2	3	8	0	
11009 SURYODAYA MUNICIPALITY	41	6	4	1	29	1	
11010 RONG RURAL MUNICIPALITY	6	2	1	1	2	0	
Jhapa District	430	84	44	32	269	1	
11101 MECHINAGAR MUNICIPALITY	90	20	7	5	58	0	
11102 BUDDHASHANTI RURAL MUNICIPALITY	19	5	5	1	8	0	
11103 ARJUNDHARA MUNICIPALITY	37	5	5	0	27	0	
11104 KANKAI MUNICIPALITY	21	1	0	3	16	1	
11105 SHIVASATAKSHI MUNICIPALITY	25	7	3	1	14	0	
11106 KAMAL RURAL MUNICIPALITY	26	0	1	5	20	0	
11107 DAMAK MUNICIPALITY	41	6	6	3	26	0	
11108 GAURADHA MUNICIPALITY	28	5	0	2	21	0	
11109 GAURIGANJ RURAL MUNICIPALITY	7	1	1	0	5	0	
11110 JHAPA RURAL MUNICIPALITY	19	2	1	1	15	0	
11111 BARHADASHI RURAL MUNICIPALITY	23	8	3	1	11	0	
11112 BIRTAMOD MUNICIPALITY	48	11	4	7	26	0	
11113 HALDIBARI RURAL MUNICIPALITY	25	6	6	1	12	0	
11114 BHADRAPUR MUNICIPALITY	9	2	1	2	4	0	
11115 KACHANAKAWAL RURAL MUNICIPALITY	12	5	1	0	6	0	

1) NSIC stands for Nepal Standard Industrial Classification.

2) Registered establishments only.

3) Includes "Not reported", "Unknown" and so on.

Table 3-1 Number of Establishments by Section of Industrial Classification, Working Days for the last one year and Local Unit.

District and Local Unit	Section of NSIC ¹⁾					
	A					
	Agriculture, forestry and fishing ²⁾					
	Working Days for the last one year (Operating through the year)					
	Total	Less than 300 days	300 to 319 days	320 to 349 days	350 days or more	Not Stated ³⁾
Morang District	287	61	34	21	171	0
11201 MIKLAJUNG RURAL MUNICIPALITY	10	3	1	1	5	0
11202 LETANG MUNICIPALITY	22	9	2	2	9	0
11203 KERABARI RURAL MUNICIPALITY	9	2	0	0	7	0
11204 SUNDARHARAICHA MUNICIPALITY	35	8	6	6	15	0
11205 BELBARI MUNICIPALITY	10	3	1	2	4	0
11206 KANEPOKHARI RURAL MUNICIPALITY	10	4	2	0	4	0
11207 PATHARI SHANISHCHARE MUNICIPALITY	20	3	2	0	15	0
11208 URLABARI MUNICIPALITY	29	7	4	1	17	0
11209 RATUWAMAI MUNICIPALITY	11	1	0	2	8	0
11210 SUNWARSHI MUNICIPALITY	6	1	1	0	4	0
11211 RANGELI MUNICIPALITY	54	3	1	1	49	0
11212 GRAMTHAN RURAL MUNICIPALITY	10	4	2	0	4	0
11213 BUDHIGANGA RURAL MUNICIPALITY	18	5	1	2	10	0
11214 BIRATNAGAR METROPOLITIAN CITY	23	3	9	2	9	0
11215 KATAHARI RURAL MUNICIPALITY	2	1	0	0	1	0
11216 DHANAPALTHAN RURAL MUNICIPALITY	8	2	1	0	5	0
11217 JAHADA RURAL MUNICIPALITY	10	2	1	2	5	0
Sunsari District	314	51	27	24	206	6
11301 DHARAN SUB-METROPOLITIAN CITY	52	11	4	5	32	0
11302 BARAHAKSHETRA MUNICIPALITY	20	3	1	3	13	0
11303 KOSHI RURAL MUNICIPALITY	9	3	2	0	4	0
11304 BHOKRAHA NARASINHA RURAL MUNICIPALITY	10	2	0	0	8	0
11305 RAMDHUNI MUNICIPALITY	35	2	3	1	29	0
11306 ITAHARI SUB-METROPOLITIAN CITY	54	14	6	5	28	1
11307 DUHABI MUNICIPALITY	21	2	4	1	13	1
11308 GADHI RURAL MUNICIPALITY	7	2	0	0	5	0
11309 INARUWA MUNICIPALITY	42	2	3	3	30	4
11310 HARINAGAR RURAL MUNICIPALITY	3	1	1	0	1	0
11311 DEWANGUNJ RURAL MUNICIPALITY	41	4	3	5	29	0
11312 BARJU RURAL MUNICIPALITY	20	5	0	1	14	0
Udayapur District	606	199	45	72	220	70
11401 BELAKA MUNICIPALITY	92	3	2	2	29	56
11402 CHAUDANDIGADHI MUNICIPALITY	94	26	4	18	34	12
11403 TRIYUGA MUNICIPALITY	169	38	15	12	102	2
11404 RAUTAMAI RURAL MUNICIPALITY	19	15	0	3	1	0
11405 LIMCHUNBUNG RURAL MUNICIPALITY	13	9	0	1	3	0
11406 TAPLI RURAL MUNICIPALITY	45	22	6	2	15	0
11407 KATARI MUNICIPALITY	109	63	14	20	12	0
11408 UDAYAPURGADHI RURAL MUNICIPALITY	65	23	4	14	24	0

1) NSIC stands for Nepal Standard Industrial Classification.

2) Registered establishments only.

3) Includes "Not reported", "Unknown" and so on.

Table 3-1 Number of Establishments by Section of Industrial Classification, Working Days for the last one year and Local Unit.

District and Local Unit	Section of NSIC ¹⁾					
	C					
	Manufacturing					
	Working Days for the last one year (Operating through the year)					
	Total	Less than 300 days	300 to 319 days	320 to 349 days	350 days or more	Not Stated ²⁾
Province 1						
Total	19,193	5,393	5,647	3,738	3,999	416
Metropolitan City	1,118	262	279	219	356	2
Sub-Metropolitan City	1,955	472	872	328	266	17
Municipality	10,512	2,755	3,214	2,056	2,106	381
Rural Municipality	5,608	1,904	1,282	1,135	1,271	16
101 Taplejung District						
Total	441	217	124	67	33	0
Municipality	142	42	64	26	10	0
Rural Municipality	299	175	60	41	23	0
102 Sankhuwasabha District						
Total	598	194	212	119	68	5
Municipality	501	140	200	97	60	4
Rural Municipality	97	54	12	22	8	1
103 Solukhumbu District						
Total	233	65	52	39	77	0
Municipality	84	10	26	13	35	0
Rural Municipality	149	55	26	26	42	0
104 Okhaldhunga District						
Total	366	144	58	74	90	0
Municipality	97	29	18	19	31	0
Rural Municipality	269	115	40	55	59	0
105 Khotang District						
Total	489	266	52	108	63	0
Municipality	208	89	20	65	34	0
Rural Municipality	281	177	32	43	29	0
106 Bhojpur District						
Total	428	182	70	46	29	101
Municipality	207	44	28	25	10	100
Rural Municipality	221	138	42	21	19	1
107 Dhankuta District						
Total	681	281	122	157	116	5
Municipality	474	241	79	97	54	3
Rural Municipality	207	40	43	60	62	2

1) NSIC stands for Nepal Standard Industrial Classification.

2) Includes "Not reported", "Unknown" and so on.

Table 3-1 Number of Establishments by Section of Industrial Classification, Working Days for the last one year and Local Unit.

District and Local Unit	Section of NSIC ¹⁾					
	C					
	Manufacturing					
	Working Days for the last one year (Operating through the year)					
	Total	Less than 300 days	300 to 319 days	320 to 349 days	350 days or more	Not Stated ²⁾
108 Terhathum District						
Total	529	199	129	93	108	0
Municipality	338	140	91	26	81	0
Rural Municipality	191	59	38	67	27	0
109 Panchthar District						
Total	687	217	118	145	138	69
Municipality	178	56	18	19	16	69
Rural Municipality	509	161	100	126	122	0
110 Ilam District						
Total	1,274	444	292	158	378	2
Municipality	779	282	213	120	163	1
Rural Municipality	495	162	79	38	215	1
111 Jhapa District						
Total	4,245	1,112	1,614	677	825	17
Municipality	3,214	861	1,254	500	583	16
Rural Municipality	1,031	251	360	177	242	1
112 Morang District						
Total	4,040	862	1,080	955	1,134	9
Metropolitan City	1,118	262	279	219	356	2
Municipality	1,959	341	555	508	551	4
Rural Municipality	963	259	246	228	227	3
113 Sunsari District						
Total	3,813	817	1,437	770	703	86
Sub-Metropolitan City	1,955	472	872	328	266	17
Municipality	1,235	213	382	290	288	62
Rural Municipality	623	132	183	152	149	7
114 Udayapur District						
Total	1,369	393	287	330	237	122
Municipality	1,096	267	266	251	190	122
Rural Municipality	273	126	21	79	47	0

1) NSIC stands for Nepal Standard Industrial Classification.

2) Includes "Not reported", "Unknown" and so on.

Table 3-1 Number of Establishments by Section of Industrial Classification, Working Days for the last one year and Local Unit.

District and Local Unit	Section of NSIC ¹⁾						Not Stated ²⁾
	C						
	Manufacturing						
	Working Days for the last one year (Operating through the year)						
	Total	Less than 300 days	300 to 319 days	320 to 349 days	350 days or more		
Taplejung District	282	190	48	3	41	0	
10101 PHAKTANLUNG RURAL MUNICIPALITY	121	72	41	0	8	0	
10102 MIKWAKHOLA RURAL MUNICIPALITY	32	28	1	0	3	0	
10103 MERINGDEN RURAL MUNICIPALITY	11	9	0	0	2	0	
10104 MAIWAKHOLA RURAL MUNICIPALITY	7	6	0	0	1	0	
10105 AATHARAI TRIBENI RURAL MUNICIPALITY	31	27	0	1	3	0	
10106 PHUNGLING MUNICIPALITY	34	15	5	2	12	0	
10107 PATHIBHARA YANGBARAK RURAL MUNICIPALITY	22	13	1	0	8	0	
10108 SIRJANGA RURAL MUNICIPALITY	16	13	0	0	3	0	
10109 SIDINGBA RURAL MUNICIPALITY	8	7	0	0	1	0	
Sankhuwasabha District	392	307	7	9	62	7	
10201 BHOTKHOLA RURAL MUNICIPALITY	17	17	0	0	0	0	
10202 MAKALU RURAL MUNICIPALITY	42	40	0	0	2	0	
10203 SILICHONG RURAL MUNICIPALITY	34	33	0	1	0	0	
10204 CHICHILA RURAL MUNICIPALITY	19	17	0	1	1	0	
10205 SABHAPOKHARI RURAL MUNICIPALITY	18	18	0	0	0	0	
10206 KHANDABARI MUNICIPALITY	62	37	3	3	12	7	
10207 PANCHAKHAPAN MUNICIPALITY	49	40	1	0	8	0	
10208 CHAINAPUR MUNICIPALITY	69	51	0	1	17	0	
10209 MADI MUNICIPALITY	36	27	0	2	7	0	
10210 DHARMADEVI MUNICIPALITY	46	27	3	1	15	0	
Solukhumbu District	81	47	4	12	18	0	
10301 KHUMBU PASANGLHAMU RURAL MUNICIPALITY	1	0	1	0	0	0	
10302 MAHAKULUNG RURAL MUNICIPALITY	5	4	0	0	1	0	
10303 SOTANG RURAL MUNICIPALITY	7	6	1	0	0	0	
10304 MAPYA DHUDHAKOSHI RURAL MUNICIPALITY	5	2	0	0	3	0	
10305 THULUNG DHUDHA KOSHI RURAL MUNICIPALITY	20	12	0	7	1	0	
10306 NECHA SALYAN RURAL MUNICIPALITY	22	16	0	2	4	0	
10307 SOLU DHUDHAKUNDA MUNICIPALITY	18	5	2	3	8	0	
10308 LIKHU PIKE RURAL MUNICIPALITY	3	2	0	0	1	0	
Okhaldhunga District	164	99	6	5	53	1	
10401 CHISHANKHU GADHI RURAL MUNICIPALITY	24	20	1	0	3	0	
10402 SIDDHICHARAN MUNICIPALITY	40	20	1	0	18	1	
10403 MOLUNG RURAL MUNICIPALITY	27	12	2	0	13	0	
10404 KHIJI DEMBA RURAL MUNICIPALITY	13	7	0	3	3	0	
10405 LIKHU RURAL MUNICIPALITY	4	0	0	1	3	0	
10406 CHAMPADEVI RURAL MUNICIPALITY	5	5	0	0	0	0	
10407 SUNKOSHI RURAL MUNICIPALITY	30	22	2	1	5	0	
10408 MANEBHANJYANG RURAL MUNICIPALITY	21	13	0	0	8	0	
Khotang District	509	398	7	20	84	0	
10501 KEPILASGADHI RURAL MUNICIPALITY	31	24	1	2	4	0	
10502 AISELUKHARKA RURAL MUNICIPALITY	25	22	0	0	3	0	
10503 RAWA BESHI RURAL MUNICIPALITY	35	26	0	2	7	0	
10504 HALESI TUWACHUNG MUNICIPALITY	55	34	1	1	19	0	
10505 DIKTEL RUPAKOT MAJHUWAGADHI MUNICIPALITY	98	65	3	8	22	0	
10506 SAKELA RURAL MUNICIPALITY	37	25	1	1	10	0	
10507 DIPRUNG CHUICHUMMA RURAL MUNICIPALITY	94	87	0	2	5	0	
10508 KHOTEHANG RURAL MUNICIPALITY	66	50	1	4	11	0	
10509 JANTE DHUNGA RURAL MUNICIPALITY	33	31	0	0	2	0	
10510 BARAHA POKHARI RURAL MUNICIPALITY	35	34	0	0	1	0	
Bhojpur District	329	252	11	5	39	22	
10601 SHADANANDA MUNICIPALITY	31	26	1	1	3	0	
10602 SALPA SILICHHO RURAL MUNICIPALITY	0	0	0	0	0	0	
10603 TEMKE MAIYUNG RURAL MUNICIPALITY	30	27	0	2	1	0	
10604 BHOJPUR MUNICIPALITY	78	48	2	1	5	22	
10605 ARUN RURAL MUNICIPALITY	44	35	6	0	3	0	
10606 PAUWA DUNMA RURAL MUNICIPALITY	78	56	1	0	21	0	
10607 RAMPRASAD RAI RURAL MUNICIPALITY	28	22	1	1	4	0	
10608 HATUWAGADHI RURAL MUNICIPALITY	25	23	0	0	2	0	
10609 AAMCHOWK RURAL MUNICIPALITY	15	15	0	0	0	0	

1) NSIC stands for Nepal Standard Industrial Classification.

2) Includes "Not reported", "Unknown" and so on.

Table 3-1 Number of Establishments by Section of Industrial Classification, Working Days for the last one year and Local Unit.

District and Local Unit	Section of NSIC ¹⁾						Not Stated ²⁾
	C						
	Manufacturing						
	Working Days for the last one year (Operating through the year)						
	Total	Less than 300 days	300 to 319 days	320 to 349 days	350 days or more		
Dhankuta District	387	162	4	13	205	3	
10701 MAHALAXMI MUNICIPALITY	120	41	0	1	78	0	
10702 PAKHRIBAS MUNICIPALITY	7	1	0	0	6	0	
10703 CHHATHAR JORPATI RURAL MUNICIPALITY	29	5	1	0	23	0	
10704 DHANKUTA MUNICIPALITY	106	27	2	5	70	2	
10705 SAHIDBHUMI RURAL MUNICIPALITY	9	6	0	2	1	0	
10706 SANGURIGADHI RURAL MUNICIPALITY	58	42	1	5	9	1	
10707 CHAUBISE RURAL MUNICIPALITY	58	40	0	0	18	0	
Terhathum District	254	184	7	23	40	0	
10801 AATHARAI RURAL MUNICIPALITY	36	27	2	1	6	0	
10802 PHEDAP RURAL MUNICIPALITY	31	6	1	19	5	0	
10803 MENCHHAYAYEM RURAL MUNICIPALITY	29	24	0	1	4	0	
10804 MYANGLUNG MUNICIPALITY	40	32	2	0	6	0	
10805 LALIGURANS MUNICIPALITY	54	42	1	0	11	0	
10806 CHHATHAR RURAL MUNICIPALITY	64	53	1	2	8	0	
Panchthar District	104	88	3	3	10	0	
10901 YANGBARAK RURAL MUNICIPALITY	7	6	0	0	1	0	
10902 HILIHAN RURAL MUNICIPALITY	12	11	0	0	1	0	
10903 FALELUNG RURAL MUNICIPALITY	14	12	0	0	2	0	
10904 PHIDIM MUNICIPALITY	11	9	0	0	2	0	
10905 FALGUNANDA RURAL MUNICIPALITY	7	3	0	3	1	0	
10906 KUMMAYAK RURAL MUNICIPALITY	29	28	0	0	1	0	
10907 TUMBEWA RURAL MUNICIPALITY	12	12	0	0	0	0	
10908 MIKLAJUNG RURAL MUNICIPALITY	12	7	3	0	2	0	
Ilam District	222	62	27	11	121	1	
11001 MAI JOGMAI RURAL MUNICIPALITY	15	5	1	0	9	0	
11002 SANDAKPUR RURAL MUNICIPALITY	13	3	8	0	2	0	
11003 ILAM MUNICIPALITY	34	11	2	3	18	0	
11004 DEUMAI MUNICIPALITY	31	10	1	1	19	0	
11005 FAKFOKATHUM RURAL MUNICIPALITY	19	2	5	0	12	0	
11006 MANGSEBUNG RURAL MUNICIPALITY	9	4	2	0	3	0	
11007 CHULACHULI RURAL MUNICIPALITY	25	3	1	2	19	0	
11008 MAI MUNICIPALITY	29	16	2	3	8	0	
11009 SURYODAYA MUNICIPALITY	41	6	4	1	29	1	
11010 RONG RURAL MUNICIPALITY	6	2	1	1	2	0	
Jhapa District	430	84	44	32	269	1	
11101 MECHINAGAR MUNICIPALITY	90	20	7	5	58	0	
11102 BUDDHASHANTI RURAL MUNICIPALITY	19	5	5	1	8	0	
11103 ARJUNDHARA MUNICIPALITY	37	5	5	0	27	0	
11104 KANKAI MUNICIPALITY	21	1	0	3	16	1	
11105 SHIVASATAKSHI MUNICIPALITY	25	7	3	1	14	0	
11106 KAMAL RURAL MUNICIPALITY	26	0	1	5	20	0	
11107 DAMAK MUNICIPALITY	41	6	6	3	26	0	
11108 GAURADHA MUNICIPALITY	28	5	0	2	21	0	
11109 GAURIGANJ RURAL MUNICIPALITY	7	1	1	0	5	0	
11110 JHAPA RURAL MUNICIPALITY	19	2	1	1	15	0	
11111 BARHADASHI RURAL MUNICIPALITY	23	8	3	1	11	0	
11112 BIRTAMOD MUNICIPALITY	48	11	4	7	26	0	
11113 HALDIBARI RURAL MUNICIPALITY	25	6	6	1	12	0	
11114 BHADRAPUR MUNICIPALITY	9	2	1	2	4	0	
11115 KACHANAKAWAL RURAL MUNICIPALITY	12	5	1	0	6	0	

1) NSIC stands for Nepal Standard Industrial Classification.

2) Includes "Not reported", "Unknown" and so on.

Table 3-1 Number of Establishments by Section of Industrial Classification, Working Days for the last one year and Local Unit.

District and Local Unit	Section of NSIC ¹⁾					
	C					
	Manufacturing					
	Working Days for the last one year (Operating through the year)					
	Total	Less than 300 days	300 to 319 days	320 to 349 days	350 days or more	Not Stated ²⁾
Morang District	287	61	34	21	171	0
11201 MIKLAJUNG RURAL MUNICIPALITY	10	3	1	1	5	0
11202 LETANG MUNICIPALITY	22	9	2	2	9	0
11203 KERABARI RURAL MUNICIPALITY	9	2	0	0	7	0
11204 SUNDARHARAICHA MUNICIPALITY	35	8	6	6	15	0
11205 BELBARI MUNICIPALITY	10	3	1	2	4	0
11206 KANEPOKHARI RURAL MUNICIPALITY	10	4	2	0	4	0
11207 PATHARI SHANISHCHARE MUNICIPALITY	20	3	2	0	15	0
11208 URLABARI MUNICIPALITY	29	7	4	1	17	0
11209 RATUWAMAI MUNICIPALITY	11	1	0	2	8	0
11210 SUNWARSHI MUNICIPALITY	6	1	1	0	4	0
11211 RANGELI MUNICIPALITY	54	3	1	1	49	0
11212 GRAMTHAN RURAL MUNICIPALITY	10	4	2	0	4	0
11213 BUDHIGANGA RURAL MUNICIPALITY	18	5	1	2	10	0
11214 BIRATNAGAR METROPOLITIAN CITY	23	3	9	2	9	0
11215 KATAHARI RURAL MUNICIPALITY	2	1	0	0	1	0
11216 DHANAPALTHAN RURAL MUNICIPALITY	8	2	1	0	5	0
11217 JAHADA RURAL MUNICIPALITY	10	2	1	2	5	0
Sunsari District	314	51	27	24	206	6
11301 DHARAN SUB-METROPOLITIAN CITY	52	11	4	5	32	0
11302 BARAHAKSHETRA MUNICIPALITY	20	3	1	3	13	0
11303 KOSHI RURAL MUNICIPALITY	9	3	2	0	4	0
11304 BHOKRAHA NARASINHA RURAL MUNICIPALITY	10	2	0	0	8	0
11305 RAMDHUNI MUNICIPALITY	35	2	3	1	29	0
11306 ITAHARI SUB-METROPOLITIAN CITY	54	14	6	5	28	1
11307 DUHABI MUNICIPALITY	21	2	4	1	13	1
11308 GADHI RURAL MUNICIPALITY	7	2	0	0	5	0
11309 INARUWA MUNICIPALITY	42	2	3	3	30	4
11310 HARINAGAR RURAL MUNICIPALITY	3	1	1	0	1	0
11311 DEWANGUNJ RURAL MUNICIPALITY	41	4	3	5	29	0
11312 BARJU RURAL MUNICIPALITY	20	5	0	1	14	0
Udayapur District	606	199	45	72	220	70
11401 BELAKA MUNICIPALITY	92	3	2	2	29	56
11402 CHAUDANDIGADHI MUNICIPALITY	94	26	4	18	34	12
11403 TRIYUGA MUNICIPALITY	169	38	15	12	102	2
11404 RAUTAMAI RURAL MUNICIPALITY	19	15	0	3	1	0
11405 LIMCHUNBUNG RURAL MUNICIPALITY	13	9	0	1	3	0
11406 TAPLI RURAL MUNICIPALITY	45	22	6	2	15	0
11407 KATARI MUNICIPALITY	109	63	14	20	12	0
11408 UDAYAPURGADHI RURAL MUNICIPALITY	65	23	4	14	24	0

1) NSIC stands for Nepal Standard Industrial Classification.

2) Includes "Not reported", "Unknown" and so on.

Table 3-1 Number of Establishments by Section of Industrial Classification, Working Days for the last one year and Local Unit.

District and Local Unit	Section of NSIC ¹⁾					
	B+D+E+F					
	Mining, Electricity, Gas, Water supply & Construction					
	Working Days for the last one year (Operating through the year)					
Total	Less than 300 days	300 to 319 days	320 to 349 days	350 days or more	Not Stated ²⁾	
Province 1						
Total	960	345	158	119	306	32
Metropolitan City	51	19	18	2	11	1
Sub-Metropolitan City	62	20	17	7	17	1
Municipality	452	148	86	73	118	27
Rural Municipality	395	158	37	37	160	3
101 Taplejung District						
Total	103	52	12	5	34	0
Municipality	15	9	2	1	3	0
Rural Municipality	88	43	10	4	31	0
102 Sankhuwasabha District						
Total	58	34	5	9	9	1
Municipality	39	21	5	7	6	0
Rural Municipality	19	13	0	2	3	1
103 Solukhumbu District						
Total	18	3	1	0	14	0
Municipality	3	2	1	0	0	0
Rural Municipality	15	1	0	0	14	0
104 Okhaldhunga District						
Total	40	14	3	6	17	0
Municipality	12	7	2	2	1	0
Rural Municipality	28	7	1	4	16	0
105 Khotang District						
Total	43	6	4	7	24	2
Municipality	12	3	1	3	4	1
Rural Municipality	31	3	3	4	20	1
106 Bhojpur District						
Total	11	4	2	1	1	3
Municipality	6	2	0	1	0	3
Rural Municipality	5	2	2	0	1	0
107 Dhankuta District						
Total	61	42	2	2	14	1
Municipality	26	16	2	2	6	0
Rural Municipality	35	26	0	0	8	1

1) NSIC stands for Nepal Standard Industrial Classification.

2) Includes "Not reported", "Unknown" and so on.

Table 3-1 Number of Establishments by Section of Industrial Classification, Working Days for the last one year and Local Unit.

District and Local Unit	Section of NSIC ¹⁾					
	B+D+E+F					
	Mining, Electricity, Gas, Water supply & Construction					
	Working Days for the last one year (Operating through the year)					
	Total	Less than 300 days	300 to 319 days	320 to 349 days	350 days or more	Not Stated ²⁾
108 Terhathum District						
Total	68	28	10	9	21	0
Municipality	35	18	9	2	6	0
Rural Municipality	33	10	1	7	15	0
109 Panchthar District						
Total	62	28	3	3	24	4
Municipality	18	3	1	1	9	4
Rural Municipality	44	25	2	2	15	0
110 Ilam District						
Total	37	8	6	5	17	1
Municipality	23	6	5	4	7	1
Rural Municipality	14	2	1	1	10	0
111 Jhapa District						
Total	93	42	14	7	27	3
Municipality	74	33	8	6	24	3
Rural Municipality	19	9	6	1	3	0
112 Morang District						
Total	97	28	34	12	22	1
Metropolitan City	51	19	18	2	11	1
Municipality	26	6	8	4	8	0
Rural Municipality	20	3	8	6	3	0
113 Sunsari District						
Total	100	23	28	15	28	6
Sub-Metropolitan City	62	20	17	7	17	1
Municipality	32	3	9	7	8	5
Rural Municipality	6	0	2	1	3	0
114 Udayapur District						
Total	169	33	34	38	54	10
Municipality	131	19	33	33	36	10
Rural Municipality	38	14	1	5	18	0

1) NSIC stands for Nepal Standard Industrial Classification.

2) Includes "Not reported", "Unknown" and so on.

Table 3-1 Number of Establishments by Section of Industrial Classification, Working Days for the last one year and Local Unit.

District and Local Unit	Section of NSIC ¹⁾						Not Stated ²⁾
	B+D+E+F						
	Mining, Electricity, Gas, Water supply & Construction						
	Working Days for the last one year (Operating through the year)						
	Total	Less than 300 days	300 to 319 days	320 to 349 days	350 days or more		
Taplejung District	103	52	12	5	34	0	
10101 PHAKTANLUNG RURAL MUNICIPALITY	19	4	7	0	8	0	
10102 MIKWAKHOLA RURAL MUNICIPALITY	12	2	1	2	7	0	
10103 MERINGDEN RURAL MUNICIPALITY	6	3	1	1	1	0	
10104 MAIWAKHOLA RURAL MUNICIPALITY	14	9	0	1	4	0	
10105 AATHARAI TRIBENI RURAL MUNICIPALITY	16	12	1	0	3	0	
10106 PHUNGLING MUNICIPALITY	15	9	2	1	3	0	
10107 PATHIBHARA YANGBARAK RURAL MUNICIPALITY	6	6	0	0	0	0	
10108 SIRJANGA RURAL MUNICIPALITY	12	4	0	0	8	0	
10109 SIDINGBA RURAL MUNICIPALITY	3	3	0	0	0	0	
Sankhuwasabha District	58	34	5	9	9	1	
10201 BHOTKHOLA RURAL MUNICIPALITY	7	6	0	0	0	1	
10202 MAKALU RURAL MUNICIPALITY	0	0	0	0	0	0	
10203 SILICHONG RURAL MUNICIPALITY	10	7	0	1	2	0	
10204 CHICHILA RURAL MUNICIPALITY	1	0	0	1	0	0	
10205 SABHAPOKHARI RURAL MUNICIPALITY	1	0	0	0	1	0	
10206 KHANDABARI MUNICIPALITY	11	6	2	3	0	0	
10207 PANCHAKHAPAN MUNICIPALITY	6	3	0	2	1	0	
10208 CHAINAPUR MUNICIPALITY	11	6	2	0	3	0	
10209 MADI MUNICIPALITY	4	2	1	0	1	0	
10210 DHARMADEVI MUNICIPALITY	7	4	0	2	1	0	
Solukhumbu District	18	3	1	0	14	0	
10301 KHUMBU PASANGLHAMU RURAL MUNICIPALITY	1	0	0	0	1	0	
10302 MAHAKULUNG RURAL MUNICIPALITY	1	0	0	0	1	0	
10303 SOTANG RURAL MUNICIPALITY	0	0	0	0	0	0	
10304 MAPYA DHUDHAKOSHI RURAL MUNICIPALITY	8	0	0	0	8	0	
10305 THULUNG DHUDHA KOSHI RURAL MUNICIPALITY	3	0	0	0	3	0	
10306 NECHA SALYAN RURAL MUNICIPALITY	1	0	0	0	1	0	
10307 SOLU DHUDHAKUNDA MUNICIPALITY	3	2	1	0	0	0	
10308 LIKHU PIKE RURAL MUNICIPALITY	1	1	0	0	0	0	
Okhaldhunga District	40	14	3	6	17	0	
10401 CHISHANKHU GADHI RURAL MUNICIPALITY	0	0	0	0	0	0	
10402 SIDDHICHARAN MUNICIPALITY	12	7	2	2	1	0	
10403 MOLUNG RURAL MUNICIPALITY	7	4	0	2	1	0	
10404 KHIJI DEMBA RURAL MUNICIPALITY	8	1	0	0	7	0	
10405 LIKHU RURAL MUNICIPALITY	11	1	0	2	8	0	
10406 CHAMPADEVI RURAL MUNICIPALITY	0	0	0	0	0	0	
10407 SUNKOSHI RURAL MUNICIPALITY	1	1	0	0	0	0	
10408 MANEBHANJYANG RURAL MUNICIPALITY	1	0	1	0	0	0	
Khotang District	43	6	4	7	24	2	
10501 KEPILASGADHI RURAL MUNICIPALITY	8	1	1	0	6	0	
10502 AISELUKHARKA RURAL MUNICIPALITY	2	1	0	0	1	0	
10503 RAWA BESHI RURAL MUNICIPALITY	2	0	0	0	2	0	
10504 HALESI TUWACHUNG MUNICIPALITY	0	0	0	0	0	0	
10505 DIKTEL RUPAKOT MAJHUWAGADHI MUNICIPALITY	12	3	1	3	4	1	
10506 SAKELA RURAL MUNICIPALITY	6	0	0	0	5	1	
10507 DIPRUNG CHUICHUMMA RURAL MUNICIPALITY	2	1	0	1	0	0	
10508 KHOTEHANG RURAL MUNICIPALITY	10	0	2	3	5	0	
10509 JANTE DHUNGA RURAL MUNICIPALITY	0	0	0	0	0	0	
10510 BARAHA POKHARI RURAL MUNICIPALITY	1	0	0	0	1	0	
Bhojpur District	11	4	2	1	1	3	
10601 SHADANANDA MUNICIPALITY	1	1	0	0	0	0	
10602 SALPA SILICHHO RURAL MUNICIPALITY	0	0	0	0	0	0	
10603 TEMKE MAIYUNG RURAL MUNICIPALITY	1	1	0	0	0	0	
10604 BHOJPUR MUNICIPALITY	5	1	0	1	0	3	
10605 ARUN RURAL MUNICIPALITY	0	0	0	0	0	0	
10606 PAUWA DUNMA RURAL MUNICIPALITY	1	1	0	0	0	0	
10607 RAMPRASAD RAI RURAL MUNICIPALITY	0	0	0	0	0	0	
10608 HATUWAGADHI RURAL MUNICIPALITY	2	0	2	0	0	0	
10609 AAMCHOWK RURAL MUNICIPALITY	1	0	0	0	1	0	

1) NSIC stands for Nepal Standard Industrial Classification.

2) Includes "Not reported ", "Unknown" and so on.

Table 3-1 Number of Establishments by Section of Industrial Classification, Working Days for the last one year and Local Unit.

District and Local Unit	Section of NSIC ¹⁾					
	B+D+E+F					
	Mining, Electricity, Gas, Water supply & Construction					
	Working Days for the last one year (Operating through the year)					
	Total	Less than 300 days	300 to 319 days	320 to 349 days	350 days or more	Not Stated ²⁾
Dhankuta District	61	42	2	2	14	1
10701 MAHALAXMI MUNICIPALITY	4	1	0	0	3	0
10702 PAKHRIBAS MUNICIPALITY	2	1	1	0	0	0
10703 CHHATHAR JORPATI RURAL MUNICIPALITY	1	0	0	0	1	0
10704 DHANKUTA MUNICIPALITY	20	14	1	2	3	0
10705 SAHIDBHUMI RURAL MUNICIPALITY	28	22	0	0	5	1
10706 SANGURIGADHI RURAL MUNICIPALITY	5	3	0	0	2	0
10707 CHAUBISE RURAL MUNICIPALITY	1	1	0	0	0	0
Terhathum District	68	28	10	9	21	0
10801 AATHARAI RURAL MUNICIPALITY	7	1	0	1	5	0
10802 PHEDAP RURAL MUNICIPALITY	12	1	0	5	6	0
10803 MENCHHAYAYEM RURAL MUNICIPALITY	3	2	0	1	0	0
10804 MYANGLUNG MUNICIPALITY	19	11	5	0	3	0
10805 LALIGURANS MUNICIPALITY	16	7	4	2	3	0
10806 CHHATHAR RURAL MUNICIPALITY	11	6	1	0	4	0
Panchthar District	62	28	3	3	24	4
10901 YANGBARAK RURAL MUNICIPALITY	6	1	1	1	3	0
10902 HILIHAN RURAL MUNICIPALITY	8	6	0	0	2	0
10903 FALELUNG RURAL MUNICIPALITY	20	13	0	1	6	0
10904 PHIDIM MUNICIPALITY	18	3	1	1	9	4
10905 FALGUNANDA RURAL MUNICIPALITY	3	0	0	0	3	0
10906 KUMMAYAK RURAL MUNICIPALITY	4	3	1	0	0	0
10907 TUMBEWA RURAL MUNICIPALITY	1	1	0	0	0	0
10908 MIKLAJUNG RURAL MUNICIPALITY	2	1	0	0	1	0
Ilam District	37	8	6	5	17	1
11001 MAI JOGMAI RURAL MUNICIPALITY	2	0	0	0	2	0
11002 SANDAKPUR RURAL MUNICIPALITY	1	0	0	0	1	0
11003 ILAM MUNICIPALITY	15	4	3	3	4	1
11004 DEUMAI MUNICIPALITY	0	0	0	0	0	0
11005 FAKFOKATHUM RURAL MUNICIPALITY	5	0	1	0	4	0
11006 MANGSEBUNG RURAL MUNICIPALITY	1	0	0	0	1	0
11007 CHULACHULI RURAL MUNICIPALITY	5	2	0	1	2	0
11008 MAI MUNICIPALITY	2	1	1	0	0	0
11009 SURYODAYA MUNICIPALITY	6	1	1	1	3	0
11010 RONG RURAL MUNICIPALITY	0	0	0	0	0	0
Jhapa District	93	42	14	7	27	3
11101 MECHINAGAR MUNICIPALITY	21	8	2	1	10	0
11102 BUDDHASHANTI RURAL MUNICIPALITY	14	7	4	1	2	0
11103 ARJUNDHARA MUNICIPALITY	9	6	0	0	3	0
11104 KANKAI MUNICIPALITY	5	3	0	0	2	0
11105 SHIVASATAKSHI MUNICIPALITY	2	2	0	0	0	0
11106 KAMAL RURAL MUNICIPALITY	1	1	0	0	0	0
11107 DAMAK MUNICIPALITY	12	3	0	3	5	1
11108 GAURADHA MUNICIPALITY	3	0	1	0	2	0
11109 GAURIGANJ RURAL MUNICIPALITY	1	0	0	0	1	0
11110 JHAPA RURAL MUNICIPALITY	0	0	0	0	0	0
11111 BARHADASHI RURAL MUNICIPALITY	2	1	1	0	0	0
11112 BIRTAMOD MUNICIPALITY	15	10	3	2	0	0
11113 HALDIBARI RURAL MUNICIPALITY	0	0	0	0	0	0
11114 BHADRAPUR MUNICIPALITY	7	1	2	0	2	2
11115 KACHANAKAWAL RURAL MUNICIPALITY	1	0	1	0	0	0

1) NSIC stands for Nepal Standard Industrial Classification.

2) Includes "Not reported", "Unknown" and so on.

Table 3-1 Number of Establishments by Section of Industrial Classification, Working Days for the last one year and Local Unit.

District and Local Unit	Section of NSIC ¹⁾						Not Stated ²⁾
	B+D+E+F						
	Mining, Electricity, Gas, Water supply & Construction						
	Working Days for the last one year (Operating through the year)						
Total	Less than 300 days	300 to 319 days	320 to 349 days	350 days or more			
Morang District	97	28	34	12	22	1	
11201 MIKLAJUNG RURAL MUNICIPALITY	2	0	1	0	1	0	
11202 LETANG MUNICIPALITY	4	2	2	0	0	0	
11203 KERABARI RURAL MUNICIPALITY	6	1	2	2	1	0	
11204 SUNDARHARAICHA MUNICIPALITY	11	0	5	4	2	0	
11205 BELBARI MUNICIPALITY	2	2	0	0	0	0	
11206 KANEPOKHARI RURAL MUNICIPALITY	0	0	0	0	0	0	
11207 PATHARI SHANISHCHARE MUNICIPALITY	0	0	0	0	0	0	
11208 URLABARI MUNICIPALITY	3	1	0	0	2	0	
11209 RATUWAMAI MUNICIPALITY	1	0	1	0	0	0	
11210 SUNWARSHI MUNICIPALITY	3	1	0	0	2	0	
11211 RANGELI MUNICIPALITY	2	0	0	0	2	0	
11212 GRAMTHAN RURAL MUNICIPALITY	2	0	1	1	0	0	
11213 BUDHIGANGA RURAL MUNICIPALITY	7	2	2	2	1	0	
11214 BIRATNAGAR METROPOLITIAN CITY	51	19	18	2	11	1	
11215 KATAHARI RURAL MUNICIPALITY	3	0	2	1	0	0	
11216 DHANAPALTHAN RURAL MUNICIPALITY	0	0	0	0	0	0	
11217 JAHADA RURAL MUNICIPALITY	0	0	0	0	0	0	
Sunsari District	100	23	28	15	28	6	
11301 DHARAN SUB-METROPOLITIAN CITY	41	17	9	5	10	0	
11302 BARAHAKSHETRA MUNICIPALITY	2	1	1	0	0	0	
11303 KOSHI RURAL MUNICIPALITY	2	0	0	1	1	0	
11304 BHOKRAHA NARASINHA RURAL MUNICIPALITY	0	0	0	0	0	0	
11305 RAMDHUNI MUNICIPALITY	2	0	1	0	0	1	
11306 ITAHARI SUB-METROPOLITIAN CITY	21	3	8	2	7	1	
11307 DUHABI MUNICIPALITY	12	1	3	1	6	1	
11308 GADHI RURAL MUNICIPALITY	0	0	0	0	0	0	
11309 INARUWA MUNICIPALITY	16	1	4	6	2	3	
11310 HARINAGAR RURAL MUNICIPALITY	1	0	1	0	0	0	
11311 DEWANGUNJ RURAL MUNICIPALITY	2	0	1	0	1	0	
11312 BARJU RURAL MUNICIPALITY	1	0	0	0	1	0	
Udayapur District	169	33	34	38	54	10	
11401 BELAKA MUNICIPALITY	10	0	0	0	2	8	
11402 CHAUDANDIGADHI MUNICIPALITY	13	4	0	6	3	0	
11403 TRIYUGA MUNICIPALITY	91	8	30	24	27	2	
11404 RAUTAMAI RURAL MUNICIPALITY	15	3	1	2	9	0	
11405 LIMCHUNBUNG RURAL MUNICIPALITY	2	0	0	0	2	0	
11406 TAPLI RURAL MUNICIPALITY	14	9	0	0	5	0	
11407 KATARI MUNICIPALITY	17	7	3	3	4	0	
11408 UDAYAPURGADHI RURAL MUNICIPALITY	7	2	0	3	2	0	

1) NSIC stands for Nepal Standard Industrial Classification.

2) Includes "Not reported", "Unknown" and so on.

Table 3-1 Number of Establishments by Section of Industrial Classification, Working Days for the last one year and Local Unit.

District and Local Unit	Section of NSIC ¹⁾					
	G					
	Wholesale and Retail Trade					
	Working Days for the last one year (Operating through the year)					
	Total	Less than 300 days	300 to 319 days	320 to 349 days	350 days or more	Not Stated ²⁾
Province 1						
Total	88,805	22,200	24,002	19,696	20,951	1,956
Metropolitan City	5,608	1,314	1,313	874	2,100	7
Sub-Metropolitan City	9,493	2,140	3,636	1,647	1,979	91
Municipality	49,651	12,593	13,477	11,027	10,755	1,799
Rural Municipality	24,053	6,153	5,576	6,148	6,117	59
101 Taplejung District						
Total	1,602	390	554	383	272	3
Municipality	665	181	308	112	61	3
Rural Municipality	937	209	246	271	211	0
102 Sankhuwasabha District						
Total	2,889	718	938	790	424	19
Municipality	2,239	522	811	601	293	12
Rural Municipality	650	196	127	189	131	7
103 Solukhumbu District						
Total	1,219	320	240	272	387	0
Municipality	314	22	82	77	133	0
Rural Municipality	905	298	158	195	254	0
104 Okhaldhunga District						
Total	2,148	580	405	486	673	4
Municipality	744	227	121	159	234	3
Rural Municipality	1,404	353	284	327	439	1
105 Khotang District						
Total	1,743	448	305	569	416	5
Municipality	855	210	144	307	190	4
Rural Municipality	888	238	161	262	226	1
106 Bhojpur District						
Total	1,723	316	326	345	384	352
Municipality	807	109	118	112	119	349
Rural Municipality	916	207	208	233	265	3
107 Dhankuta District						
Total	2,530	718	440	791	571	10
Municipality	1,627	608	260	458	295	6
Rural Municipality	903	110	180	333	276	4

1) NSIC stands for Nepal Standard Industrial Classification.

2) Includes "Not reported", "Unknown" and so on.

Table 3-1 Number of Establishments by Section of Industrial Classification, Working Days for the last one year and Local Unit.

District and Local Unit	Section of NSIC ¹⁾					
	G					
	Wholesale and Retail Trade					
	Working Days for the last one year (Operating through the year)					
	Total	Less than 300 days	300 to 319 days	320 to 349 days	350 days or more	Not Stated ²⁾
108 Terhathum District						
Total	1,414	398	335	355	323	3
Municipality	839	292	238	134	172	3
Rural Municipality	575	106	97	221	151	0
109 Panchthar District						
Total	2,719	531	564	769	477	378
Municipality	891	195	111	135	72	378
Rural Municipality	1,828	336	453	634	405	0
110 Ilam District						
Total	4,950	1,498	1,587	1,205	654	6
Municipality	3,549	954	1,207	927	457	4
Rural Municipality	1,401	544	380	278	197	2
111 Jhapa District						
Total	22,293	6,304	7,387	3,865	4,655	82
Municipality	17,514	5,169	5,926	2,936	3,404	79
Rural Municipality	4,779	1,135	1,461	929	1,251	3
112 Morang District						
Total	20,274	5,084	4,121	4,750	6,284	35
Metropolitan City	5,608	1,314	1,313	874	2,100	7
Municipality	9,594	2,280	1,810	2,624	2,856	24
Rural Municipality	5,072	1,490	998	1,252	1,328	4
113 Sunsari District						
Total	17,389	3,882	5,672	3,526	3,917	392
Sub-Metropolitan City	9,493	2,140	3,636	1,647	1,979	91
Municipality	4,966	957	1,301	1,148	1,293	267
Rural Municipality	2,930	785	735	731	645	34
114 Udayapur District						
Total	5,912	1,013	1,128	1,590	1,514	667
Municipality	5,047	867	1,040	1,297	1,176	667
Rural Municipality	865	146	88	293	338	0

1) NSIC stands for Nepal Standard Industrial Classification.

2) Includes "Not reported", "Unknown" and so on.

Table 3-1 Number of Establishments by Section of Industrial Classification, Working Days for the last one year and Local Unit.

District and Local Unit	Section of NSIC ¹⁾						Not Stated ²⁾
	G						
	Wholesale and Retail Trade						
	Working Days for the last one year (Operating through the year)						
	Total	Less than 300 days	300 to 319 days	320 to 349 days	350 days or more		
Taplejung District	1,602	390	554	383	272	3	
10101 PHAKTANLUNG RURAL MUNICIPALITY	128	37	46	17	28	0	
10102 MIKWAKHOLA RURAL MUNICIPALITY	76	17	10	15	34	0	
10103 MERINGDEN RURAL MUNICIPALITY	141	26	17	47	51	0	
10104 MAIWAKHOLA RURAL MUNICIPALITY	102	29	28	22	23	0	
10105 AATHARAI TRIBENI RURAL MUNICIPALITY	118	36	32	44	6	0	
10106 PHUNGLING MUNICIPALITY	665	181	308	112	61	3	
10107 PATHIBHARA YANGBARAK RURAL MUNICIPALITY	126	13	47	39	27	0	
10108 SIRJANGA RURAL MUNICIPALITY	168	28	48	59	33	0	
10109 SIDINGBA RURAL MUNICIPALITY	78	23	18	28	9	0	
Sankhuwasabha District	2,889	718	938	790	424	19	
10201 BHOTKHOLA RURAL MUNICIPALITY	85	6	14	14	44	7	
10202 MAKALU RURAL MUNICIPALITY	215	67	68	53	27	0	
10203 SILICHONG RURAL MUNICIPALITY	142	76	30	22	14	0	
10204 CHICHILA RURAL MUNICIPALITY	86	7	5	65	9	0	
10205 SABHAPOKHARI RURAL MUNICIPALITY	122	40	10	35	37	0	
10206 KHANDABARI MUNICIPALITY	969	279	384	245	51	10	
10207 PANCHAKHAPAN MUNICIPALITY	297	90	116	25	66	0	
10208 CHAINAPUR MUNICIPALITY	524	87	155	203	77	2	
10209 MADI MUNICIPALITY	195	38	83	48	26	0	
10210 DHARMADEVI MUNICIPALITY	254	28	73	80	73	0	
Solukhumbu District	1,219	320	240	272	387	0	
10301 KHUMBU PASANGLHAMU RURAL MUNICIPALITY	128	59	30	12	27	0	
10302 MAHAKULUNG RURAL MUNICIPALITY	182	81	29	7	65	0	
10303 SOTANG RURAL MUNICIPALITY	118	42	22	35	19	0	
10304 MAPYA DHUDHAKOSHI RURAL MUNICIPALITY	86	0	13	6	67	0	
10305 THULUNG DHUDHA KOSHI RURAL MUNICIPALITY	201	81	16	72	32	0	
10306 NECHA SALYAN RURAL MUNICIPALITY	140	24	30	48	38	0	
10307 SOLU DHUDHAKUNDA MUNICIPALITY	314	22	82	77	133	0	
10308 LIKHU PIKE RURAL MUNICIPALITY	50	11	18	15	6	0	
Okhaldhunga District	2,148	580	405	486	673	4	
10401 CHISHANKHU GADHI RURAL MUNICIPALITY	157	47	21	18	70	1	
10402 SIDDHICHARAN MUNICIPALITY	744	227	121	159	234	3	
10403 MOLUNG RURAL MUNICIPALITY	234	85	17	41	91	0	
10404 KHIJI DEMBA RURAL MUNICIPALITY	215	74	37	51	53	0	
10405 LIKHU RURAL MUNICIPALITY	161	44	46	49	22	0	
10406 CHAMPADEVI RURAL MUNICIPALITY	146	18	45	26	57	0	
10407 SUNKOSHI RURAL MUNICIPALITY	213	48	22	47	96	0	
10408 MANEBHANJYANG RURAL MUNICIPALITY	278	37	96	95	50	0	
Khotang District	1,743	448	305	569	416	5	
10501 KEPILASGADHI RURAL MUNICIPALITY	62	25	14	17	6	0	
10502 AISELUKHARKA RURAL MUNICIPALITY	152	33	15	21	83	0	
10503 RAWA BESHI RURAL MUNICIPALITY	94	12	11	26	45	0	
10504 HALESI TUWACHUNG MUNICIPALITY	251	63	39	65	83	1	
10505 DIKTEL RUPAKOT MAJHUWAGADHI MUNICIPALITY	604	147	105	242	107	3	
10506 SAKELA RURAL MUNICIPALITY	76	20	20	26	10	0	
10507 DIPRUNG CHUICHUMMA RURAL MUNICIPALITY	188	69	51	44	24	0	
10508 KHOTEHANG RURAL MUNICIPALITY	137	45	17	60	14	1	
10509 JANTE DHUNGA RURAL MUNICIPALITY	90	23	22	23	22	0	
10510 BARAHA POKHARI RURAL MUNICIPALITY	89	11	11	45	22	0	
Bhojpur District	1,723	316	326	345	384	352	
10601 SHADANANDA MUNICIPALITY	297	84	94	90	28	1	
10602 SALPA SILICHHO RURAL MUNICIPALITY	130	14	14	56	46	0	
10603 TEMKE MAIYUNG RURAL MUNICIPALITY	138	34	15	68	21	0	
10604 BHOJPUR MUNICIPALITY	510	25	24	22	91	348	
10605 ARUN RURAL MUNICIPALITY	112	24	23	39	25	1	
10606 PAUWA DUNMA RURAL MUNICIPALITY	135	40	25	6	62	2	
10607 RAMPRASAD RAI RURAL MUNICIPALITY	124	54	23	27	20	0	
10608 HATUWAGADHI RURAL MUNICIPALITY	130	18	37	16	59	0	
10609 AAMCHOWK RURAL MUNICIPALITY	147	23	71	21	32	0	

1) NSIC stands for Nepal Standard Industrial Classification.

2) Includes "Not reported", "Unknown" and so on.

Table 3-1 Number of Establishments by Section of Industrial Classification, Working Days for the last one year and Local Unit.

District and Local Unit	Section of NSIC ¹⁾						Not Stated ²⁾
	G						
	Wholesale and Retail Trade						
	Working Days for the last one year (Operating through the year)						
	Total	Less than 300 days	300 to 319 days	320 to 349 days	350 days or more		
Dhankuta District	2,530	718	440	791	571	10	
10701 MAHALAXMI MUNICIPALITY	318	139	37	64	77	1	
10702 PAKHRIBAS MUNICIPALITY	305	70	27	90	118	0	
10703 CHHATHAR JORPATI RURAL MUNICIPALITY	277	31	62	99	85	0	
10704 DHANKUTA MUNICIPALITY	1,004	399	196	304	100	5	
10705 SAHIDBHUMI RURAL MUNICIPALITY	159	23	25	86	23	2	
10706 SANGURIGADHI RURAL MUNICIPALITY	200	30	54	54	62	0	
10707 CHAUBISE RURAL MUNICIPALITY	267	26	39	94	106	2	
Terhathum District	1,414	398	335	355	323	3	
10801 AATHARAI RURAL MUNICIPALITY	172	20	29	53	70	0	
10802 PHEDAP RURAL MUNICIPALITY	149	16	38	57	38	0	
10803 MENCHHAYAYEM RURAL MUNICIPALITY	91	36	10	28	17	0	
10804 MYANGLUNG MUNICIPALITY	568	229	207	55	74	3	
10805 LALIGURANS MUNICIPALITY	271	63	31	79	98	0	
10806 CHHATHAR RURAL MUNICIPALITY	163	34	20	83	26	0	
Panchthar District	2,719	531	564	769	477	378	
10901 YANGBARAK RURAL MUNICIPALITY	322	72	66	149	35	0	
10902 HILIHAN RURAL MUNICIPALITY	268	50	101	79	38	0	
10903 FALELUNG RURAL MUNICIPALITY	233	22	30	86	95	0	
10904 PHIDIM MUNICIPALITY	891	195	111	135	72	378	
10905 FALGUNANDA RURAL MUNICIPALITY	283	43	50	111	79	0	
10906 KUMMAYAK RURAL MUNICIPALITY	184	37	67	61	19	0	
10907 TUMBEWA RURAL MUNICIPALITY	138	65	19	43	11	0	
10908 MIKLAJUNG RURAL MUNICIPALITY	400	47	120	105	128	0	
Ilam District	4,950	1,498	1,587	1,205	654	6	
11001 MAI JOGMAI RURAL MUNICIPALITY	233	90	72	38	33	0	
11002 SANDAKPUR RURAL MUNICIPALITY	213	115	32	43	23	0	
11003 ILAM MUNICIPALITY	1,378	256	526	419	177	0	
11004 DEUMAI MUNICIPALITY	489	118	176	122	70	3	
11005 FAKFOKATHUM RURAL MUNICIPALITY	252	129	75	20	26	2	
11006 MANGSEBUNG RURAL MUNICIPALITY	217	75	63	48	31	0	
11007 CHULACHULI RURAL MUNICIPALITY	250	83	64	63	40	0	
11008 MAI MUNICIPALITY	436	181	117	99	39	0	
11009 SURYODAYA MUNICIPALITY	1,246	399	388	287	171	1	
11010 RONG RURAL MUNICIPALITY	236	52	74	66	44	0	
Jhapa District	22,293	6,304	7,387	3,865	4,655	82	
11101 MECHINAGAR MUNICIPALITY	3,361	1,171	681	598	909	2	
11102 BUDDHASHANTI RURAL MUNICIPALITY	1,151	249	482	167	252	1	
11103 ARJUNDHARA MUNICIPALITY	1,545	637	420	280	207	1	
11104 KANKAI MUNICIPALITY	1,420	342	441	197	440	0	
11105 SHIVASATAKSHI MUNICIPALITY	1,259	259	427	276	297	0	
11106 KAMAL RURAL MUNICIPALITY	745	110	231	117	287	0	
11107 DAMAK MUNICIPALITY	3,284	594	1,669	431	567	23	
11108 GAURADHA MUNICIPALITY	1,099	280	334	202	283	0	
11109 GAURIGANJ RURAL MUNICIPALITY	585	193	154	97	141	0	
11110 JHAPA RURAL MUNICIPALITY	460	72	156	163	69	0	
11111 BARHADASHI RURAL MUNICIPALITY	566	127	166	78	195	0	
11112 BIRTAMOD MUNICIPALITY	3,882	1,259	1,565	614	418	26	
11113 HALDIBARI RURAL MUNICIPALITY	613	187	116	112	197	1	
11114 BHADRAPUR MUNICIPALITY	1,664	627	389	338	283	27	
11115 KACHANAKAWAL RURAL MUNICIPALITY	659	197	156	195	110	1	

1) NSIC stands for Nepal Standard Industrial Classification.

2) Includes "Not reported", "Unknown" and so on.

Table 3-1 Number of Establishments by Section of Industrial Classification, Working Days for the last one year and Local Unit.

District and Local Unit	Section of NSIC ¹⁾					
	G					
	Wholesale and Retail Trade					
	Working Days for the last one year (Operating through the year)					
	Total	Less than 300 days	300 to 319 days	320 to 349 days	350 days or more	Not Stated ²⁾
Morang District	20,274	5,084	4,121	4,750	6,284	35
11201 MIKLAJUNG RURAL MUNICIPALITY	538	237	56	63	181	1
11202 LETANG MUNICIPALITY	604	119	187	66	230	2
11203 KERABARI RURAL MUNICIPALITY	665	199	216	88	162	0
11204 SUNDARHARAICHA MUNICIPALITY	1,825	249	241	806	523	6
11205 BELBARI MUNICIPALITY	1,753	525	304	456	467	1
11206 KANEPOKHARI RURAL MUNICIPALITY	652	174	154	89	233	2
11207 PATHARI SHANISHCHARE MUNICIPALITY	1,454	291	380	307	470	6
11208 URLABARI MUNICIPALITY	1,702	508	480	378	328	8
11209 RATUWAMAI MUNICIPALITY	923	314	101	258	249	1
11210 SUNWARSHI MUNICIPALITY	524	78	54	61	331	0
11211 RANGELI MUNICIPALITY	809	196	63	292	258	0
11212 GRAMTHAN RURAL MUNICIPALITY	648	227	102	195	124	0
11213 BUDHIGANGA RURAL MUNICIPALITY	901	291	105	271	234	0
11214 BIRATNAGAR METROPOLITIAN CITY	5,608	1,314	1,313	874	2,100	7
11215 KATAHARI RURAL MUNICIPALITY	648	157	213	250	27	1
11216 DHANAPALTHAN RURAL MUNICIPALITY	594	124	120	140	210	0
11217 JAHADA RURAL MUNICIPALITY	426	81	32	156	157	0
Sunsari District	17,389	3,882	5,672	3,526	3,917	392
11301 DHARAN SUB-METROPOLITIAN CITY	4,564	912	1,453	738	1,429	32
11302 BARAHAKSHETRA MUNICIPALITY	1,186	180	179	545	278	4
11303 KOSHI RURAL MUNICIPALITY	610	254	52	227	76	1
11304 BHOKRAHA NARASINHA RURAL MUNICIPALITY	441	22	39	107	249	24
11305 RAMDHUNI MUNICIPALITY	1,178	238	366	183	387	4
11306 ITAHARI SUB-METROPOLITIAN CITY	4,929	1,228	2,183	909	550	59
11307 DUHABI MUNICIPALITY	1,233	208	214	170	441	200
11308 GADHI RURAL MUNICIPALITY	381	27	96	135	120	3
11309 INARUWA MUNICIPALITY	1,369	331	542	250	187	59
11310 HARINAGAR RURAL MUNICIPALITY	537	143	274	81	39	0
11311 DEWANGUNJ RURAL MUNICIPALITY	395	115	179	64	37	0
11312 BARJU RURAL MUNICIPALITY	566	224	95	117	124	6
Udayapur District	5,912	1,013	1,128	1,590	1,514	667
11401 BELAKA MUNICIPALITY	789	39	50	61	19	620
11402 CHAUDANDIGADHI MUNICIPALITY	900	142	92	388	274	4
11403 TRIYUGA MUNICIPALITY	2,165	470	639	391	623	42
11404 RAUTAMAI RURAL MUNICIPALITY	268	41	24	99	104	0
11405 LIMCHUNBUNG RURAL MUNICIPALITY	113	28	21	37	27	0
11406 TAPLI RURAL MUNICIPALITY	158	32	31	26	69	0
11407 KATARI MUNICIPALITY	1,193	216	259	457	260	1
11408 UDAYAPURGADHI RURAL MUNICIPALITY	326	45	12	131	138	0

1) NSIC stands for Nepal Standard Industrial Classification.

2) Includes "Not reported", "Unknown" and so on.

Table 3-1 Number of Establishments by Section of Industrial Classification, Working Days for the last one year and Local Unit.

District and Local Unit	Section of NSIC ¹⁾					
	H+J					
	Transportation and Storage, Information and Communication					
	Working Days for the last one year (Operating through the year)					
Total	Less than 300 days	300 to 319 days	320 to 349 days	350 days or more	Not Stated ²⁾	
Province 1						
Total	1,068	305	231	110	370	52
Metropolitan City	89	10	30	9	37	3
Sub-Metropolitan City	128	16	38	20	49	5
Municipality	477	124	101	44	165	43
Rural Municipality	374	155	62	37	119	1
101 Taplejung District						
Total	62	26	9	3	24	0
Municipality	13	3	3	1	6	0
Rural Municipality	49	23	6	2	18	0
102 Sankhuwasabha District						
Total	36	11	2	5	15	3
Municipality	29	7	2	5	12	3
Rural Municipality	7	4	0	0	3	0
103 Solukhumbu District						
Total	30	9	7	2	12	0
Municipality	6	1	3	0	2	0
Rural Municipality	24	8	4	2	10	0
104 Okhaldhunga District						
Total	49	11	6	5	24	3
Municipality	18	1	1	0	13	3
Rural Municipality	31	10	5	5	11	0
105 Khotang District						
Total	77	43	10	4	18	2
Municipality	29	9	4	0	14	2
Rural Municipality	48	34	6	4	4	0
106 Bhojpur District						
Total	38	5	4	1	21	7
Municipality	12	0	1	0	4	7
Rural Municipality	26	5	3	1	17	0
107 Dhankuta District						
Total	54	20	5	8	21	0
Municipality	31	11	4	6	10	0
Rural Municipality	23	9	1	2	11	0

1) NSIC stands for Nepal Standard Industrial Classification.

2) Includes "Not reported", "Unknown" and so on.

Table 3-1 Number of Establishments by Section of Industrial Classification, Working Days for the last one year and Local Unit.

District and Local Unit	Section of NSIC ¹⁾					
	H+J					
	Transportation and Storage, Information and Communication					
	Working Days for the last one year (Operating through the year)					
	Total	Less than 300 days	300 to 319 days	320 to 349 days	350 days or more	Not Stated ²⁾
108 Terhathum District						
Total	37	12	7	3	14	1
Municipality	14	4	1	1	7	1
Rural Municipality	23	8	6	2	7	0
109 Panchthar District						
Total	45	16	8	3	8	10
Municipality	18	4	1	0	3	10
Rural Municipality	27	12	7	3	5	0
110 Ilam District						
Total	51	19	13	4	13	2
Municipality	36	10	10	4	10	2
Rural Municipality	15	9	3	0	3	0
111 Jhapa District						
Total	176	52	47	16	52	9
Municipality	151	45	41	13	44	8
Rural Municipality	25	7	6	3	8	1
112 Morang District						
Total	170	26	49	22	70	3
Metropolitan City	89	10	30	9	37	3
Municipality	40	9	9	4	18	0
Rural Municipality	41	7	10	9	15	0
113 Sunsari District						
Total	180	35	50	26	61	8
Sub-Metropolitan City	128	16	38	20	49	5
Municipality	33	8	9	3	10	3
Rural Municipality	19	11	3	3	2	0
114 Udayapur District						
Total	63	20	14	8	17	4
Municipality	47	12	12	7	12	4
Rural Municipality	16	8	2	1	5	0

1) NSIC stands for Nepal Standard Industrial Classification.

2) Includes "Not reported", "Unknown" and so on.

Table 3-1 Number of Establishments by Section of Industrial Classification, Working Days for the last one year and Local Unit.

District and Local Unit	Section of NSIC ¹⁾						Not Stated ²⁾
	H+J						
	Transportation and Storage, Information and Communication						
	Working Days for the last one year (Operating through the year)						
	Total	Less than 300 days	300 to 319 days	320 to 349 days	350 days or more		
Taplejung District	62	26	9	3	24	0	
10101 PHAKTANLUNG RURAL MUNICIPALITY	7	4	2	0	1	0	
10102 MIKWAKHOLA RURAL MUNICIPALITY	5	4	0	0	1	0	
10103 MERINGDEN RURAL MUNICIPALITY	4	0	0	0	4	0	
10104 MAIWAKHOLA RURAL MUNICIPALITY	3	1	0	0	2	0	
10105 AATHARAI TRIBENI RURAL MUNICIPALITY	5	4	1	0	0	0	
10106 PHUNGLING MUNICIPALITY	13	3	3	1	6	0	
10107 PATHIBHARA YANGBARAK RURAL MUNICIPALITY	8	2	3	1	2	0	
10108 SIRJANGA RURAL MUNICIPALITY	10	5	0	0	5	0	
10109 SIDINGBA RURAL MUNICIPALITY	7	3	0	1	3	0	
Sankhuwasabha District	36	11	2	5	15	3	
10201 BHOTKHOLA RURAL MUNICIPALITY	1	1	0	0	0	0	
10202 MAKALU RURAL MUNICIPALITY	3	2	0	0	1	0	
10203 SILICHONG RURAL MUNICIPALITY	3	1	0	0	2	0	
10204 CHICHILA RURAL MUNICIPALITY	0	0	0	0	0	0	
10205 SABHAPOKHARI RURAL MUNICIPALITY	0	0	0	0	0	0	
10206 KHANDABARI MUNICIPALITY	12	2	2	2	4	2	
10207 PANCHAKHAPAN MUNICIPALITY	2	1	0	0	1	0	
10208 CHAINAPUR MUNICIPALITY	7	1	0	1	4	1	
10209 MADI MUNICIPALITY	3	3	0	0	0	0	
10210 DHARMADEVI MUNICIPALITY	5	0	0	2	3	0	
Solukhumbu District	30	9	7	2	12	0	
10301 KHUMBU PASANGLHAMU RURAL MUNICIPALITY	7	1	2	0	4	0	
10302 MAHAKULUNG RURAL MUNICIPALITY	2	1	0	1	0	0	
10303 SOTANG RURAL MUNICIPALITY	2	2	0	0	0	0	
10304 MAPYA DHUDHAKOSHI RURAL MUNICIPALITY	3	3	0	0	0	0	
10305 THULUNG DHUDHA KOSHI RURAL MUNICIPALITY	6	0	0	1	5	0	
10306 NECHA SALYAN RURAL MUNICIPALITY	3	0	2	0	1	0	
10307 SOLU DHUDHAKUNDA MUNICIPALITY	6	1	3	0	2	0	
10308 LIKHU PIKE RURAL MUNICIPALITY	1	1	0	0	0	0	
Okhaldhunga District	49	11	6	5	24	3	
10401 CHISHANKHU GADHI RURAL MUNICIPALITY	5	1	0	0	4	0	
10402 SIDDHICHARAN MUNICIPALITY	18	1	1	0	13	3	
10403 MOLUNG RURAL MUNICIPALITY	3	1	1	1	0	0	
10404 KHIJI DEMBA RURAL MUNICIPALITY	6	4	0	1	1	0	
10405 LIKHU RURAL MUNICIPALITY	4	1	0	2	1	0	
10406 CHAMPADEVI RURAL MUNICIPALITY	5	1	2	1	1	0	
10407 SUNKOSHI RURAL MUNICIPALITY	3	2	0	0	1	0	
10408 MANEBHANJYANG RURAL MUNICIPALITY	5	0	2	0	3	0	
Khotang District	77	43	10	4	18	2	
10501 KEPILASGADHI RURAL MUNICIPALITY	7	7	0	0	0	0	
10502 AISELUKHARKA RURAL MUNICIPALITY	6	2	2	0	2	0	
10503 RAWA BESHI RURAL MUNICIPALITY	5	2	2	0	1	0	
10504 HALESI TUWACHUNG MUNICIPALITY	11	4	2	0	5	0	
10505 DIKTEL RUPAKOT MAJHUWAGADHI MUNICIPALITY	18	5	2	0	9	2	
10506 SAKELA RURAL MUNICIPALITY	2	1	0	0	1	0	
10507 DIPRUNG CHUICHUMMA RURAL MUNICIPALITY	7	5	1	1	0	0	
10508 KHOTEHANG RURAL MUNICIPALITY	9	6	1	2	0	0	
10509 JANTE DHUNGA RURAL MUNICIPALITY	6	6	0	0	0	0	
10510 BARAHA POKHARI RURAL MUNICIPALITY	6	5	0	1	0	0	
Bhojpur District	38	5	4	1	21	7	
10601 SHADANANDA MUNICIPALITY	2	0	0	0	2	0	
10602 SALPA SILICHHO RURAL MUNICIPALITY	0	0	0	0	0	0	
10603 TEMKE MAIYUNG RURAL MUNICIPALITY	2	1	0	1	0	0	
10604 BHOJPUR MUNICIPALITY	10	0	1	0	2	7	
10605 ARUN RURAL MUNICIPALITY	4	0	0	0	4	0	
10606 PAUWA DUNMA RURAL MUNICIPALITY	5	1	1	0	3	0	
10607 RAMPRASAD RAI RURAL MUNICIPALITY	7	1	2	0	4	0	
10608 HATUWAGADHI RURAL MUNICIPALITY	2	1	0	0	1	0	
10609 AAMCHOWK RURAL MUNICIPALITY	6	1	0	0	5	0	

1) NSIC stands for Nepal Standard Industrial Classification.

2) Includes "Not reported ", "Unknown" and so on.

Table 3-1 Number of Establishments by Section of Industrial Classification, Working Days for the last one year and Local Unit.

District and Local Unit	Section of NSIC ¹⁾					
	H+J					
	Transportation and Storage, Information and Communication					
	Working Days for the last one year (Operating through the year)					
Total	Less than 300 days	300 to 319 days	320 to 349 days	350 days or more	Not Stated ²⁾	
Dhankuta District	54	20	5	8	21	0
10701 MAHALAXMI MUNICIPALITY	1	0	0	0	1	0
10702 PAKHRIBAS MUNICIPALITY	5	0	0	2	3	0
10703 CHHATHAR JORPATI RURAL MUNICIPALITY	2	2	0	0	0	0
10704 DHANKUTA MUNICIPALITY	25	11	4	4	6	0
10705 SAHIDBHUMI RURAL MUNICIPALITY	3	3	0	0	0	0
10706 SANGURIGADHI RURAL MUNICIPALITY	12	2	1	1	8	0
10707 CHAUBISE RURAL MUNICIPALITY	6	2	0	1	3	0
Terhathum District	37	12	7	3	14	1
10801 AATHARAI RURAL MUNICIPALITY	13	3	3	2	5	0
10802 PHEDAP RURAL MUNICIPALITY	2	1	1	0	0	0
10803 MENCHHAYAYEM RURAL MUNICIPALITY	3	2	1	0	0	0
10804 MYANGLUNG MUNICIPALITY	8	2	0	0	5	1
10805 LALIGURANS MUNICIPALITY	6	2	1	1	2	0
10806 CHHATHAR RURAL MUNICIPALITY	5	2	1	0	2	0
Panchthar District	45	16	8	3	8	10
10901 YANGBARAK RURAL MUNICIPALITY	6	3	1	1	1	0
10902 HILIHAN RURAL MUNICIPALITY	2	1	1	0	0	0
10903 FALELUNG RURAL MUNICIPALITY	4	3	1	0	0	0
10904 PHIDIM MUNICIPALITY	18	4	1	0	3	10
10905 FALGUNANDA RURAL MUNICIPALITY	5	0	3	1	1	0
10906 KUMMAYAK RURAL MUNICIPALITY	4	3	0	0	1	0
10907 TUMBEWA RURAL MUNICIPALITY	1	1	0	0	0	0
10908 MIKLAJUNG RURAL MUNICIPALITY	5	1	1	1	2	0
Ilam District	51	19	13	4	13	2
11001 MAI JOGMAI RURAL MUNICIPALITY	3	3	0	0	0	0
11002 SANDAKPUR RURAL MUNICIPALITY	2	1	1	0	0	0
11003 ILAM MUNICIPALITY	14	2	4	3	3	2
11004 DEUMAI MUNICIPALITY	5	3	1	0	1	0
11005 FAKFOKATHUM RURAL MUNICIPALITY	2	0	1	0	1	0
11006 MANGSEBUNG RURAL MUNICIPALITY	3	1	0	0	2	0
11007 CHULACHULI RURAL MUNICIPALITY	1	1	0	0	0	0
11008 MAI MUNICIPALITY	3	2	1	0	0	0
11009 SURYODAYA MUNICIPALITY	14	3	4	1	6	0
11010 RONG RURAL MUNICIPALITY	4	3	1	0	0	0
Jhapa District	176	52	47	16	52	9
11101 MECHINAGAR MUNICIPALITY	22	7	3	4	7	1
11102 BUDDHASHANTI RURAL MUNICIPALITY	4	0	1	0	3	0
11103 ARJUNDHARA MUNICIPALITY	6	3	0	0	3	0
11104 KANKAI MUNICIPALITY	8	5	2	0	1	0
11105 SHIVASATAKSHI MUNICIPALITY	8	0	4	0	4	0
11106 KAMAL RURAL MUNICIPALITY	5	2	0	1	2	0
11107 DAMAK MUNICIPALITY	30	4	9	2	13	2
11108 GAURADHA MUNICIPALITY	5	1	1	0	3	0
11109 GAURIGANJ RURAL MUNICIPALITY	0	0	0	0	0	0
11110 JHAPA RURAL MUNICIPALITY	3	1	1	0	1	0
11111 BARHADASHI RURAL MUNICIPALITY	4	1	3	0	0	0
11112 BIRTAMOD MUNICIPALITY	59	20	21	7	8	3
11113 HALDIBARI RURAL MUNICIPALITY	4	2	0	0	1	1
11114 BHADRAPUR MUNICIPALITY	13	5	1	0	5	2
11115 KACHANAKAWAL RURAL MUNICIPALITY	5	1	1	2	1	0

1) NSIC stands for Nepal Standard Industrial Classification.

2) Includes "Not reported", "Unknown" and so on.

Table 3-1 Number of Establishments by Section of Industrial Classification, Working Days for the last one year and Local Unit.

District and Local Unit	Section of NSIC ¹⁾					
	H+J					
	Transportation and Storage, Information and Communication					
	Working Days for the last one year (Operating through the year)					
	Total	Less than 300 days	300 to 319 days	320 to 349 days	350 days or more	Not Stated ²⁾
Morang District	170	26	49	22	70	3
11201 MIKLAJUNG RURAL MUNICIPALITY	0	0	0	0	0	0
11202 LETANG MUNICIPALITY	4	3	1	0	0	0
11203 KERABARI RURAL MUNICIPALITY	7	2	3	0	2	0
11204 SUNDARHARAICHA MUNICIPALITY	9	0	0	2	7	0
11205 BELBARI MUNICIPALITY	3	0	2	0	1	0
11206 KANEPOKHARI RURAL MUNICIPALITY	1	0	1	0	0	0
11207 PATHARI SHANISHCHARE MUNICIPALITY	7	2	1	1	3	0
11208 URLABARI MUNICIPALITY	11	1	4	1	5	0
11209 RATUWAMAI MUNICIPALITY	2	1	0	0	1	0
11210 SUNWARSHI MUNICIPALITY	2	1	0	0	1	0
11211 RANGELI MUNICIPALITY	2	1	1	0	0	0
11212 GRAMTHAN RURAL MUNICIPALITY	6	3	1	1	1	0
11213 BUDHIGANGA RURAL MUNICIPALITY	23	0	4	7	12	0
11214 BIRATNAGAR METROPOLITIAN CITY	89	10	30	9	37	3
11215 KATAHARI RURAL MUNICIPALITY	1	0	1	0	0	0
11216 DHANAPALTHAN RURAL MUNICIPALITY	3	2	0	1	0	0
11217 JAHADA RURAL MUNICIPALITY	0	0	0	0	0	0
Sunsari District	180	35	50	26	61	8
11301 DHARAN SUB-METROPOLITIAN CITY	53	12	15	4	20	2
11302 BARAHAKSHETRA MUNICIPALITY	7	1	2	0	4	0
11303 KOSHI RURAL MUNICIPALITY	2	0	1	1	0	0
11304 BHOKRAHA NARASINHA RURAL MUNICIPALITY	1	0	0	1	0	0
11305 RAMDHUNI MUNICIPALITY	6	1	3	0	2	0
11306 ITAHARI SUB-METROPOLITIAN CITY	75	4	23	16	29	3
11307 DUHABI MUNICIPALITY	8	4	0	1	1	2
11308 GADHI RURAL MUNICIPALITY	5	2	1	1	1	0
11309 INARUWA MUNICIPALITY	12	2	4	2	3	1
11310 HARINAGAR RURAL MUNICIPALITY	4	3	0	0	1	0
11311 DEWANGUNJ RURAL MUNICIPALITY	3	3	0	0	0	0
11312 BARJU RURAL MUNICIPALITY	4	3	1	0	0	0
Udayapur District	63	20	14	8	17	4
11401 BELAKA MUNICIPALITY	1	0	0	0	0	1
11402 CHAUDANDIGADHI MUNICIPALITY	5	0	3	0	1	1
11403 TRIYUGA MUNICIPALITY	27	6	7	5	7	2
11404 RAUTAMAI RURAL MUNICIPALITY	5	2	1	0	2	0
11405 LIMCHUNBUNG RURAL MUNICIPALITY	5	4	0	0	1	0
11406 TAPLI RURAL MUNICIPALITY	4	0	1	1	2	0
11407 KATARI MUNICIPALITY	14	6	2	2	4	0
11408 UDAYAPURGADHI RURAL MUNICIPALITY	2	2	0	0	0	0

1) NSIC stands for Nepal Standard Industrial Classification.

2) Includes "Not reported", "Unknown" and so on.

Table 3-1 Number of Establishments by Section of Industrial Classification, Working Days for the last one year and Local Unit.

District and Local Unit	Section of NSIC ¹⁾					
	I					
	Accommodation and Food Service					
	Working Days for the last one year (Operating through the year)					
	Total	Less than 300 days	300 to 319 days	320 to 349 days	350 days or more	Not Stated ²⁾
Province 1						
Total	24,203	5,509	5,501	5,746	6,901	546
Metropolitan City	1,728	329	324	302	769	4
Sub-Metropolitan City	3,080	657	963	665	761	34
Municipality	13,631	3,094	2,931	3,418	3,689	499
Rural Municipality	5,764	1,429	1,283	1,361	1,682	9
101 Taplejung District						
Total	457	103	156	117	81	0
Municipality	310	62	112	88	48	0
Rural Municipality	147	41	44	29	33	0
102 Sankhuwasabha District						
Total	629	125	130	212	159	3
Municipality	530	101	117	180	130	2
Rural Municipality	99	24	13	32	29	1
103 Solukhumbu District						
Total	1,182	296	325	207	354	0
Municipality	348	25	115	78	130	0
Rural Municipality	834	271	210	129	224	0
104 Okhaldhunga District						
Total	482	118	88	86	189	1
Municipality	195	22	32	41	99	1
Rural Municipality	287	96	56	45	90	0
105 Khotang District						
Total	487	130	79	146	132	0
Municipality	318	79	41	105	93	0
Rural Municipality	169	51	38	41	39	0
106 Bhojpur District						
Total	467	77	64	80	79	167
Municipality	296	32	29	42	27	166
Rural Municipality	171	45	35	38	52	1
107 Dhankuta District						
Total	1,068	318	198	328	221	3
Municipality	698	271	151	204	70	2
Rural Municipality	370	47	47	124	151	1

1) NSIC stands for Nepal Standard Industrial Classification.

2) Includes "Not reported", "Unknown" and so on.

Table 3-1 Number of Establishments by Section of Industrial Classification, Working Days for the last one year and Local Unit.

District and Local Unit	Section of NSIC ¹⁾					
	I					
	Accommodation and Food Service					
	Working Days for the last one year (Operating through the year)					
	Total	Less than 300 days	300 to 319 days	320 to 349 days	350 days or more	Not Stated ²⁾
108 Terhathum District						
Total	330	78	86	81	85	0
Municipality	229	65	63	35	66	0
Rural Municipality	101	13	23	46	19	0
109 Panchthar District						
Total	615	110	103	122	110	170
Municipality	267	42	22	23	10	170
Rural Municipality	348	68	81	99	100	0
110 Ilam District						
Total	1,459	382	448	409	219	1
Municipality	1,127	270	356	358	142	1
Rural Municipality	332	112	92	51	77	0
111 Jhapa District						
Total	6,042	1,522	1,520	1,263	1,712	25
Municipality	4,874	1,261	1,201	1,056	1,331	25
Rural Municipality	1,168	261	319	207	381	0
112 Morang District						
Total	5,130	1,066	837	1,249	1,968	10
Metropolitan City	1,728	329	324	302	769	4
Municipality	2,331	475	317	632	901	6
Rural Municipality	1,071	262	196	315	298	0
113 Sunsari District						
Total	4,815	977	1,327	1,139	1,264	108
Sub-Metropolitan City	3,080	657	963	665	761	34
Municipality	1,153	192	239	299	355	68
Rural Municipality	582	128	125	175	148	6
114 Udayapur District						
Total	1,040	207	140	307	328	58
Municipality	955	197	136	277	287	58
Rural Municipality	85	10	4	30	41	0

1) NSIC stands for Nepal Standard Industrial Classification.

2) Includes "Not reported", "Unknown" and so on.

Table 3-1 Number of Establishments by Section of Industrial Classification, Working Days for the last one year and Local Unit.

District and Local Unit	Section of NSIC ¹⁾					
	I					
	Accommodation and Food Service					
	Working Days for the last one year (Operating through the year)					
	Total	Less than 300 days	300 to 319 days	320 to 349 days	350 days or more	Not Stated ²⁾
Taplejung District	457	103	156	117	81	0
10101 PHAKTANLUNG RURAL MUNICIPALITY	49	14	24	7	4	0
10102 MIKWAKHOLA RURAL MUNICIPALITY	7	2	0	2	3	0
10103 MERINGDEN RURAL MUNICIPALITY	27	6	3	4	14	0
10104 MAIWAKHOLA RURAL MUNICIPALITY	18	8	3	1	6	0
10105 AATHARAI TRIBENI RURAL MUNICIPALITY	9	3	1	5	0	0
10106 PHUNGLING MUNICIPALITY	310	62	112	88	48	0
10107 PATHIBHARA YANGBARAK RURAL MUNICIPALITY	11	1	3	3	4	0
10108 SIRJANGA RURAL MUNICIPALITY	23	7	7	7	2	0
10109 SIDINGBA RURAL MUNICIPALITY	3	0	3	0	0	0
Sankhuwasabha District	629	125	130	212	159	3
10201 BHOTKHOLA RURAL MUNICIPALITY	10	0	4	2	3	1
10202 MAKALU RURAL MUNICIPALITY	36	2	6	10	18	0
10203 SILICHONG RURAL MUNICIPALITY	21	15	2	4	0	0
10204 CHICHILA RURAL MUNICIPALITY	16	2	0	12	2	0
10205 SABHAPOKHARI RURAL MUNICIPALITY	16	5	1	4	6	0
10206 KHANDABARI MUNICIPALITY	330	69	61	109	89	2
10207 PANCHAKHAPAN MUNICIPALITY	29	8	6	3	12	0
10208 CHAINAPUR MUNICIPALITY	98	18	28	41	11	0
10209 MADI MUNICIPALITY	31	4	17	8	2	0
10210 DHARMADEVI MUNICIPALITY	42	2	5	19	16	0
Solukhumbu District	1,182	296	325	207	354	0
10301 KHUMBU PASANGLHAMU RURAL MUNICIPALITY	478	178	140	47	113	0
10302 MAHAKULUNG RURAL MUNICIPALITY	61	23	6	8	24	0
10303 SOTANG RURAL MUNICIPALITY	53	27	13	11	2	0
10304 MAPYA DHUDHAKOSHI RURAL MUNICIPALITY	57	0	7	1	49	0
10305 THULUNG DHUDHA KOSHI RURAL MUNICIPALITY	77	27	7	29	14	0
10306 NECHA SALYAN RURAL MUNICIPALITY	46	4	8	24	10	0
10307 SOLU DHUDHAKUNDA MUNICIPALITY	348	25	115	78	130	0
10308 LIKHU PIKE RURAL MUNICIPALITY	62	12	29	9	12	0
Okhaldhunga District	482	118	88	86	189	1
10401 CHISHANKHU GADHI RURAL MUNICIPALITY	17	6	2	1	8	0
10402 SIDDHICHARAN MUNICIPALITY	195	22	32	41	99	1
10403 MOLUNG RURAL MUNICIPALITY	76	25	8	15	28	0
10404 KHIJI DEMBA RURAL MUNICIPALITY	62	35	9	7	11	0
10405 LIKHU RURAL MUNICIPALITY	15	4	4	5	2	0
10406 CHAMPADEVI RURAL MUNICIPALITY	31	0	12	2	17	0
10407 SUNKOSHI RURAL MUNICIPALITY	29	15	3	2	9	0
10408 MANEBHANJYANG RURAL MUNICIPALITY	57	11	18	13	15	0
Khotang District	487	130	79	146	132	0
10501 KEPILASGADHI RURAL MUNICIPALITY	16	7	1	4	4	0
10502 AISELUKHARKA RURAL MUNICIPALITY	22	4	3	3	12	0
10503 RAWA BESHI RURAL MUNICIPALITY	20	2	5	3	10	0
10504 HALESI TUWACHUNG MUNICIPALITY	114	27	14	23	50	0
10505 DIKTEL RUPAKOT MAJHUWAGADHI MUNICIPALITY	204	52	27	82	43	0
10506 SAKELA RURAL MUNICIPALITY	6	1	2	1	2	0
10507 DIPRUNG CHUICHUMMA RURAL MUNICIPALITY	25	13	9	3	0	0
10508 KHOTEHANG RURAL MUNICIPALITY	48	11	11	21	5	0
10509 JANTE DHUNGA RURAL MUNICIPALITY	29	13	7	4	5	0
10510 BARAHA POKHARI RURAL MUNICIPALITY	3	0	0	2	1	0
Bhojpur District	467	77	64	80	79	167
10601 SHADANANDA MUNICIPALITY	83	22	23	30	8	0
10602 SALPA SILICHHO RURAL MUNICIPALITY	9	1	0	3	5	0
10603 TEMKE MAIYUNG RURAL MUNICIPALITY	28	9	6	10	3	0
10604 BHOJPUR MUNICIPALITY	213	10	6	12	19	166
10605 ARUN RURAL MUNICIPALITY	29	7	7	7	8	0
10606 PAUWA DUNMA RURAL MUNICIPALITY	38	12	1	1	23	1
10607 RAMPRASAD RAI RURAL MUNICIPALITY	25	10	7	5	3	0
10608 HATUWAGADHI RURAL MUNICIPALITY	21	4	6	7	4	0
10609 AAMCHOWK RURAL MUNICIPALITY	21	2	8	5	6	0

1) NSIC stands for Nepal Standard Industrial Classification.

2) Includes "Not reported", "Unknown" and so on.

Table 3-1 Number of Establishments by Section of Industrial Classification, Working Days for the last one year and Local Unit.

District and Local Unit	Section of NSIC ¹⁾						Not Stated ²⁾
	I						
	Accommodation and Food Service						
	Working Days for the last one year (Operating through the year)						
	Total	Less than 300 days	300 to 319 days	320 to 349 days	350 days or more		
Dhankuta District	1,068	318	198	328	221	3	
10701 MAHALAXMI MUNICIPALITY	87	38	10	22	17	0	
10702 PAKHRIBAS MUNICIPALITY	83	32	11	16	24	0	
10703 CHHATHAR JORPATI RURAL MUNICIPALITY	105	13	23	28	41	0	
10704 DHANKUTA MUNICIPALITY	528	201	130	166	29	2	
10705 SAHIDBHUMI RURAL MUNICIPALITY	44	9	3	21	11	0	
10706 SANGURIGADHI RURAL MUNICIPALITY	149	14	16	43	76	0	
10707 CHAUBISE RURAL MUNICIPALITY	72	11	5	32	23	1	
Terhathum District	330	78	86	81	85	0	
10801 AATHARAI RURAL MUNICIPALITY	34	5	13	9	7	0	
10802 PHEDAP RURAL MUNICIPALITY	12	2	3	7	0	0	
10803 MENCHHAYAYEM RURAL MUNICIPALITY	10	2	2	4	2	0	
10804 MYANGLUNG MUNICIPALITY	152	42	59	17	34	0	
10805 LALIGURANS MUNICIPALITY	77	23	4	18	32	0	
10806 CHHATHAR RURAL MUNICIPALITY	45	4	5	26	10	0	
Panchthar District	615	110	103	122	110	170	
10901 YANGBARAK RURAL MUNICIPALITY	34	7	6	17	4	0	
10902 HILIHAN RURAL MUNICIPALITY	79	13	19	28	19	0	
10903 FALELUNG RURAL MUNICIPALITY	10	2	0	0	8	0	
10904 PHIDIM MUNICIPALITY	267	42	22	23	10	170	
10905 FALGUNANDA RURAL MUNICIPALITY	77	13	13	19	32	0	
10906 KUMMAYAK RURAL MUNICIPALITY	35	6	11	13	5	0	
10907 TUMBEWA RURAL MUNICIPALITY	19	6	6	6	1	0	
10908 MIKLAJUNG RURAL MUNICIPALITY	94	21	26	16	31	0	
Ilam District	1,459	382	448	409	219	1	
11001 MAI JOGMAI RURAL MUNICIPALITY	48	22	21	0	5	0	
11002 SANDAKPUR RURAL MUNICIPALITY	57	11	16	9	21	0	
11003 ILAM MUNICIPALITY	533	96	161	197	79	0	
11004 DEUMAI MUNICIPALITY	101	20	34	35	12	0	
11005 FAKFOKATHUM RURAL MUNICIPALITY	56	31	18	1	6	0	
11006 MANGSEBUNG RURAL MUNICIPALITY	47	18	16	8	5	0	
11007 CHULACHULI RURAL MUNICIPALITY	49	25	12	7	5	0	
11008 MAI MUNICIPALITY	82	33	16	30	3	0	
11009 SURYODAYA MUNICIPALITY	411	121	145	96	48	1	
11010 RONG RURAL MUNICIPALITY	75	5	9	26	35	0	
Jhapa District	6,042	1,522	1,520	1,263	1,712	25	
11101 MECHINAGAR MUNICIPALITY	1,057	308	182	246	321	0	
11102 BUDDHASHANTI RURAL MUNICIPALITY	263	78	96	21	68	0	
11103 ARJUNDHARA MUNICIPALITY	404	113	117	92	81	1	
11104 KANKAI MUNICIPALITY	304	66	43	45	150	0	
11105 SHIVASATAKSHI MUNICIPALITY	297	48	61	83	105	0	
11106 KAMAL RURAL MUNICIPALITY	222	40	58	21	103	0	
11107 DAMAK MUNICIPALITY	939	168	304	180	281	6	
11108 GAURADHA MUNICIPALITY	198	25	36	63	74	0	
11109 GAURIGANJ RURAL MUNICIPALITY	145	27	41	27	50	0	
11110 JHAPA RURAL MUNICIPALITY	122	19	25	50	28	0	
11111 BARHADASHI RURAL MUNICIPALITY	136	30	29	24	53	0	
11112 BIRTAMOD MUNICIPALITY	1,095	343	323	241	176	12	
11113 HALDIBARI RURAL MUNICIPALITY	165	27	44	30	64	0	
11114 BHADRAPUR MUNICIPALITY	580	190	135	106	143	6	
11115 KACHANAKAWAL RURAL MUNICIPALITY	115	40	26	34	15	0	

1) NSIC stands for Nepal Standard Industrial Classification.

2) Includes "Not reported", "Unknown" and so on.

Table 3-1 Number of Establishments by Section of Industrial Classification, Working Days for the last one year and Local Unit.

District and Local Unit	Section of NSIC ¹⁾					
	I					
	Accommodation and Food Service					
	Working Days for the last one year (Operating through the year)					
	Total	Less than 300 days	300 to 319 days	320 to 349 days	350 days or more	Not Stated ²⁾
Morang District	5,130	1,066	837	1,249	1,968	10
11201 MIKLAJUNG RURAL MUNICIPALITY	104	51	8	10	35	0
11202 LETANG MUNICIPALITY	188	40	36	25	87	0
11203 KERABARI RURAL MUNICIPALITY	112	20	38	24	30	0
11204 SUNDARHARAICHA MUNICIPALITY	454	81	50	163	159	1
11205 BELBARI MUNICIPALITY	396	57	69	115	155	0
11206 KANEPOKHARI RURAL MUNICIPALITY	166	55	35	37	39	0
11207 PATHARI SHANISHCHARE MUNICIPALITY	367	80	49	96	141	1
11208 URLABARI MUNICIPALITY	362	91	72	83	112	4
11209 RATUWAMAI MUNICIPALITY	236	83	24	60	69	0
11210 SUNWARSHI MUNICIPALITY	150	17	6	10	117	0
11211 RANGELI MUNICIPALITY	178	26	11	80	61	0
11212 GRAMTHAN RURAL MUNICIPALITY	137	38	22	42	35	0
11213 BUDHIGANGA RURAL MUNICIPALITY	229	48	32	89	60	0
11214 BIRATNAGAR METROPOLITIAN CITY	1,728	329	324	302	769	4
11215 KATAHARI RURAL MUNICIPALITY	111	19	29	54	9	0
11216 DHANAPALTHAN RURAL MUNICIPALITY	132	19	25	32	56	0
11217 JAHADA RURAL MUNICIPALITY	80	12	7	27	34	0
Sunsari District	4,815	977	1,327	1,139	1,264	108
11301 DHARAN SUB-METROPOLITIAN CITY	1,590	371	381	279	548	11
11302 BARAHAKSHETRA MUNICIPALITY	376	65	65	167	79	0
11303 KOSHI RURAL MUNICIPALITY	165	14	8	108	35	0
11304 BHOKRAHA NARASINHA RURAL MUNICIPALITY	59	6	1	10	39	3
11305 RAMDHUNI MUNICIPALITY	233	25	43	34	129	2
11306 ITAHARI SUB-METROPOLITIAN CITY	1,490	286	582	386	213	23
11307 DUHABI MUNICIPALITY	244	34	17	44	99	50
11308 GADHI RURAL MUNICIPALITY	59	5	13	21	19	1
11309 INARUWA MUNICIPALITY	300	68	114	54	48	16
11310 HARINAGAR RURAL MUNICIPALITY	76	23	40	8	5	0
11311 DEWANGUNJ RURAL MUNICIPALITY	72	31	29	8	4	0
11312 BARJU RURAL MUNICIPALITY	151	49	34	20	46	2
Udayapur District	1,040	207	140	307	328	58
11401 BELAKA MUNICIPALITY	74	3	4	9	3	55
11402 CHAUDANDIGADHI MUNICIPALITY	170	32	9	58	70	1
11403 TRIYUGA MUNICIPALITY	467	119	99	117	130	2
11404 RAUTAMAI RURAL MUNICIPALITY	40	6	4	17	13	0
11405 LIMCHUNBUNG RURAL MUNICIPALITY	1	0	0	1	0	0
11406 TAPLI RURAL MUNICIPALITY	8	1	0	0	7	0
11407 KATARI MUNICIPALITY	244	43	24	93	84	0
11408 UDAYAPURGADHI RURAL MUNICIPALITY	36	3	0	12	21	0

1) NSIC stands for Nepal Standard Industrial Classification.

2) Includes "Not reported", "Unknown" and so on.

Table 3-1 Number of Establishments by Section of Industrial Classification, Working Days for the last one year and Local Unit.

District and Local Unit	Section of NSIC ¹⁾					
	K					
	Financial and Insurance					
	Working Days for the last one year (Operating through the year)					
	Total	Less than 300 days	300 to 319 days	320 to 349 days	350 days or more	Not Stated ²⁾
Province 1						
Total	3,228	1,676	731	273	250	298
Metropolitan City	188	33	78	35	39	3
Sub-Metropolitan City	285	137	79	20	18	31
Municipality	1,811	861	419	159	128	244
Rural Municipality	944	645	155	59	65	20
101 Taplejung District						
Total	131	97	12	10	4	8
Municipality	51	27	8	7	2	7
Rural Municipality	80	70	4	3	2	1
102 Sankhuwasabha District						
Total	130	92	18	10	2	8
Municipality	88	53	16	9	2	8
Rural Municipality	42	39	2	1	0	0
103 Solukhumbu District						
Total	63	41	8	7	6	1
Municipality	9	2	2	2	3	0
Rural Municipality	54	39	6	5	3	1
104 Okhaldhunga District						
Total	119	69	13	7	6	24
Municipality	49	25	4	1	2	17
Rural Municipality	70	44	9	6	4	7
105 Khotang District						
Total	72	46	10	8	1	7
Municipality	38	19	6	6	0	7
Rural Municipality	34	27	4	2	1	0
106 Bhojpur District						
Total	152	89	8	6	9	40
Municipality	65	15	5	2	3	40
Rural Municipality	87	74	3	4	6	0
107 Dhankuta District						
Total	185	137	26	9	10	3
Municipality	103	73	17	6	5	2
Rural Municipality	82	64	9	3	5	1

1) NSIC stands for Nepal Standard Industrial Classification.

2) Includes "Not reported", "Unknown" and so on.

Table 3-1 Number of Establishments by Section of Industrial Classification, Working Days for the last one year and Local Unit.

District and Local Unit	Section of NSIC ¹⁾					
	K					
	Financial and Insurance					
	Working Days for the last one year (Operating through the year)					
	Total	Less than 300 days	300 to 319 days	320 to 349 days	350 days or more	Not Stated ²⁾
108 Terhathum District						
Total	124	85	18	7	6	8
Municipality	74	57	4	2	3	8
Rural Municipality	50	28	14	5	3	0
109 Panchthar District						
Total	156	97	15	6	4	34
Municipality	52	15	3	0	1	33
Rural Municipality	104	82	12	6	3	1
110 Ilam District						
Total	171	113	19	9	10	20
Municipality	133	84	17	9	4	19
Rural Municipality	38	29	2	0	6	1
111 Jhapa District						
Total	602	277	175	34	68	48
Municipality	501	231	143	31	54	42
Rural Municipality	101	46	32	3	14	6
112 Morang District						
Total	606	214	204	98	84	6
Metropolitan City	188	33	78	35	39	3
Municipality	292	127	83	50	31	1
Rural Municipality	126	54	43	13	14	2
113 Sunsari District						
Total	486	222	155	35	30	44
Sub-Metropolitan City	285	137	79	20	18	31
Municipality	141	45	63	11	9	13
Rural Municipality	60	40	13	4	3	0
114 Udayapur District						
Total	231	97	50	27	10	47
Municipality	215	88	48	23	9	47
Rural Municipality	16	9	2	4	1	0

1) NSIC stands for Nepal Standard Industrial Classification.

2) Includes "Not reported", "Unknown" and so on.

Table 3-1 Number of Establishments by Section of Industrial Classification, Working Days for the last one year and Local Unit.

District and Local Unit	Section of NSIC ¹⁾					
	K					
	Financial and Insurance					
	Working Days for the last one year (Operating through the year)					
	Total	Less than 300 days	300 to 319 days	320 to 349 days	350 days or more	Not Stated ²⁾
Taplejung District	131	97	12	10	4	8
10101 PHAKTANLUNG RURAL MUNICIPALITY	5	3	2	0	0	0
10102 MIKWAKHOLA RURAL MUNICIPALITY	13	11	0	0	2	0
10103 MERINGDEN RURAL MUNICIPALITY	16	13	1	2	0	0
10104 MAIWAKHOLA RURAL MUNICIPALITY	3	2	0	0	0	1
10105 AATHARAI TRIBENI RURAL MUNICIPALITY	5	5	0	0	0	0
10106 PHUNGLING MUNICIPALITY	51	27	8	7	2	7
10107 PATHIBHARA YANGBARAK RURAL MUNICIPALITY	4	4	0	0	0	0
10108 SIRJANGA RURAL MUNICIPALITY	9	8	0	1	0	0
10109 SIDINGBA RURAL MUNICIPALITY	25	24	1	0	0	0
Sankhuwasabha District	130	92	18	10	2	8
10201 BHOTKHOLA RURAL MUNICIPALITY	0	0	0	0	0	0
10202 MAKALU RURAL MUNICIPALITY	5	4	1	0	0	0
10203 SILICHONG RURAL MUNICIPALITY	32	31	1	0	0	0
10204 CHICHILA RURAL MUNICIPALITY	3	3	0	0	0	0
10205 SABHAPOKHARI RURAL MUNICIPALITY	2	1	0	1	0	0
10206 KHANDABARI MUNICIPALITY	39	26	4	4	0	5
10207 PANCHAKHAPAN MUNICIPALITY	6	1	5	0	0	0
10208 CHAINAPUR MUNICIPALITY	21	15	0	2	1	3
10209 MADI MUNICIPALITY	7	5	2	0	0	0
10210 DHARMADEVI MUNICIPALITY	15	6	5	3	1	0
Solukhumbu District	63	41	8	7	6	1
10301 KHUMBU PASANGLHAMU RURAL MUNICIPALITY	8	2	2	0	3	1
10302 MAHAKULUNG RURAL MUNICIPALITY	6	6	0	0	0	0
10303 SOTANG RURAL MUNICIPALITY	3	2	1	0	0	0
10304 MAPYA DHUDHAKOSHI RURAL MUNICIPALITY	4	3	0	1	0	0
10305 THULUNG DHUDHA KOSHI RURAL MUNICIPALITY	9	6	0	3	0	0
10306 NECHA SALYAN RURAL MUNICIPALITY	20	16	3	1	0	0
10307 SOLU DHUDHAKUNDA MUNICIPALITY	9	2	2	2	3	0
10308 LIKHU PIKE RURAL MUNICIPALITY	4	4	0	0	0	0
Okhaldhunga District	119	69	13	7	6	24
10401 CHISHANKHU GADHI RURAL MUNICIPALITY	2	2	0	0	0	0
10402 SIDDHICHARAN MUNICIPALITY	49	25	4	1	2	17
10403 MOLUNG RURAL MUNICIPALITY	19	17	0	1	0	1
10404 KHIJI DEMBA RURAL MUNICIPALITY	5	2	0	1	2	0
10405 LIKHU RURAL MUNICIPALITY	13	9	1	1	2	0
10406 CHAMPADEVI RURAL MUNICIPALITY	2	1	0	1	0	0
10407 SUNKOSHI RURAL MUNICIPALITY	10	10	0	0	0	0
10408 MANEBHANJYANG RURAL MUNICIPALITY	19	3	8	2	0	6
Khotang District	72	46	10	8	1	7
10501 KEPILASGADHI RURAL MUNICIPALITY	6	4	2	0	0	0
10502 AISELUKHARKA RURAL MUNICIPALITY	6	6	0	0	0	0
10503 RAWA BESHI RURAL MUNICIPALITY	2	1	0	1	0	0
10504 HALESI TUWACHUNG MUNICIPALITY	9	7	2	0	0	0
10505 DIKTEL RUPAKOT MAJHUWAGADHI MUNICIPALITY	29	12	4	6	0	7
10506 SAKELA RURAL MUNICIPALITY	1	0	0	0	1	0
10507 DIPRUNG CHUICHUMMA RURAL MUNICIPALITY	6	6	0	0	0	0
10508 KHOTEHANG RURAL MUNICIPALITY	9	7	1	1	0	0
10509 JANTE DHUNGA RURAL MUNICIPALITY	4	3	1	0	0	0
10510 BARAHA POKHARI RURAL MUNICIPALITY	0	0	0	0	0	0
Bhojpur District	152	89	8	6	9	40
10601 SHADANANDA MUNICIPALITY	8	5	3	0	0	0
10602 SALPA SILICHHO RURAL MUNICIPALITY	2	2	0	0	0	0
10603 TEMKE MAIYUNG RURAL MUNICIPALITY	19	17	0	2	0	0
10604 BHOJPUR MUNICIPALITY	57	10	2	2	3	40
10605 ARUN RURAL MUNICIPALITY	7	4	1	0	2	0
10606 PAUWA DUNMA RURAL MUNICIPALITY	27	23	2	0	2	0
10607 RAMPRASAD RAI RURAL MUNICIPALITY	10	10	0	0	0	0
10608 HATUWAGADHI RURAL MUNICIPALITY	11	9	0	1	1	0
10609 AAMCHOWK RURAL MUNICIPALITY	11	9	0	1	1	0

1) NSIC stands for Nepal Standard Industrial Classification.

2) Includes "Not reported", "Unknown" and so on.

Table 3-1 Number of Establishments by Section of Industrial Classification, Working Days for the last one year and Local Unit.

District and Local Unit	Section of NSIC ¹⁾					
	K					
	Financial and Insurance					
	Working Days for the last one year (Operating through the year)					
	Total	Less than 300 days	300 to 319 days	320 to 349 days	350 days or more	Not Stated ²⁾
Dhankuta District	185	137	26	9	10	3
10701 MAHALAXMI MUNICIPALITY	19	17	2	0	0	0
10702 PAKHRIBAS MUNICIPALITY	10	6	1	1	2	0
10703 CHHATHAR JORPATI RURAL MUNICIPALITY	17	14	2	0	1	0
10704 DHANKUTA MUNICIPALITY	74	50	14	5	3	2
10705 SAHIDBHUMI RURAL MUNICIPALITY	8	4	0	2	1	1
10706 SANGURIGADHI RURAL MUNICIPALITY	14	6	7	0	1	0
10707 CHAUBISE RURAL MUNICIPALITY	43	40	0	1	2	0
Terhathum District	124	85	18	7	6	8
10801 AATHARAI RURAL MUNICIPALITY	13	1	7	3	2	0
10802 PHEDAP RURAL MUNICIPALITY	7	3	3	0	1	0
10803 MENCHHAYAYEM RURAL MUNICIPALITY	14	12	2	0	0	0
10804 MYANGLUNG MUNICIPALITY	35	19	4	1	3	8
10805 LALIGURANS MUNICIPALITY	39	38	0	1	0	0
10806 CHHATHAR RURAL MUNICIPALITY	16	12	2	2	0	0
Panchthar District	156	97	15	6	4	34
10901 YANGBARAK RURAL MUNICIPALITY	21	15	2	4	0	0
10902 HILIHAN RURAL MUNICIPALITY	13	12	1	0	0	0
10903 FALELUNG RURAL MUNICIPALITY	17	14	2	1	0	0
10904 PHIDIM MUNICIPALITY	52	15	3	0	1	33
10905 FALGUNANDA RURAL MUNICIPALITY	10	7	2	1	0	0
10906 KUMMAYAK RURAL MUNICIPALITY	24	22	1	0	1	0
10907 TUMBEWA RURAL MUNICIPALITY	2	1	1	0	0	0
10908 MIKLAJUNG RURAL MUNICIPALITY	17	11	3	0	2	1
Ilam District	171	113	19	9	10	20
11001 MAI JOGMAI RURAL MUNICIPALITY	19	15	1	0	3	0
11002 SANDAKPUR RURAL MUNICIPALITY	4	2	0	0	2	0
11003 ILAM MUNICIPALITY	73	49	10	4	1	9
11004 DEUMAI MUNICIPALITY	16	11	1	0	0	4
11005 FAKFOKATHUM RURAL MUNICIPALITY	5	4	0	0	1	0
11006 MANGSEBUNG RURAL MUNICIPALITY	1	1	0	0	0	0
11007 CHULACHULI RURAL MUNICIPALITY	7	5	1	0	0	1
11008 MAI MUNICIPALITY	7	3	1	2	0	1
11009 SURYODAYA MUNICIPALITY	37	21	5	3	3	5
11010 RONG RURAL MUNICIPALITY	2	2	0	0	0	0
Jhapa District	602	277	175	34	68	48
11101 MECHINAGAR MUNICIPALITY	87	51	11	7	17	1
11102 BUDDHASHANTI RURAL MUNICIPALITY	28	6	19	1	2	0
11103 ARJUNDHARA MUNICIPALITY	16	12	3	0	1	0
11104 KANKAI MUNICIPALITY	35	15	11	2	7	0
11105 SHIVASATAKSHI MUNICIPALITY	35	20	10	0	5	0
11106 KAMAL RURAL MUNICIPALITY	17	5	6	0	5	1
11107 DAMAK MUNICIPALITY	147	50	56	12	8	21
11108 GAURADHA MUNICIPALITY	27	8	7	5	5	2
11109 GAURIGANJ RURAL MUNICIPALITY	9	7	0	1	1	0
11110 JHAPA RURAL MUNICIPALITY	10	7	2	1	0	0
11111 BARHADASHI RURAL MUNICIPALITY	12	5	2	0	5	0
11112 BIRTAMOD MUNICIPALITY	89	47	30	4	5	3
11113 HALDIBARI RURAL MUNICIPALITY	11	4	2	0	1	4
11114 BHADRAPUR MUNICIPALITY	65	28	15	1	6	15
11115 KACHANAKAWAL RURAL MUNICIPALITY	14	12	1	0	0	1

1) NSIC stands for Nepal Standard Industrial Classification.

2) Includes "Not reported", "Unknown" and so on.

Table 3-1 Number of Establishments by Section of Industrial Classification, Working Days for the last one year and Local Unit.

District and Local Unit	Section of NSIC ¹⁾					
	K					
	Financial and Insurance					
	Working Days for the last one year (Operating through the year)					
	Total	Less than 300 days	300 to 319 days	320 to 349 days	350 days or more	Not Stated ²⁾
Morang District	606	214	204	98	84	6
11201 MIKLAJUNG RURAL MUNICIPALITY	9	5	4	0	0	0
11202 LETANG MUNICIPALITY	42	31	5	1	5	0
11203 KERABARI RURAL MUNICIPALITY	28	6	15	2	4	1
11204 SUNDARHARAICHA MUNICIPALITY	63	14	27	16	6	0
11205 BELBARI MUNICIPALITY	44	13	17	13	1	0
11206 KANEPOKHARI RURAL MUNICIPALITY	22	16	4	1	0	1
11207 PATHARI SHANISHCHARE MUNICIPALITY	39	9	14	8	8	0
11208 URLABARI MUNICIPALITY	45	26	12	4	2	1
11209 RATUWAMAI MUNICIPALITY	28	18	4	3	3	0
11210 SUNWARSHI MUNICIPALITY	8	5	0	0	3	0
11211 RANGELI MUNICIPALITY	23	11	4	5	3	0
11212 GRAMTHAN RURAL MUNICIPALITY	31	12	13	5	1	0
11213 BUDHIGANGA RURAL MUNICIPALITY	16	8	2	0	6	0
11214 BIRATNAGAR METROPOLITIAN CITY	188	33	78	35	39	3
11215 KATAHARI RURAL MUNICIPALITY	7	1	5	0	1	0
11216 DHANAPALTHAN RURAL MUNICIPALITY	7	4	0	2	1	0
11217 JAHADA RURAL MUNICIPALITY	6	2	0	3	1	0
Sunsari District	486	222	155	35	30	44
11301 DHARAN SUB-METROPOLITIAN CITY	148	79	34	9	10	16
11302 BARAHAKSHETRA MUNICIPALITY	43	20	17	2	3	1
11303 KOSHI RURAL MUNICIPALITY	6	1	2	2	1	0
11304 BHOKRAHA NARASINHA RURAL MUNICIPALITY	2	1	0	0	1	0
11305 RAMDHUNI MUNICIPALITY	25	9	12	3	0	1
11306 ITAHARI SUB-METROPOLITIAN CITY	137	58	45	11	8	15
11307 DUHABI MUNICIPALITY	24	3	10	2	3	6
11308 GADHI RURAL MUNICIPALITY	11	5	6	0	0	0
11309 INARUWA MUNICIPALITY	49	13	24	4	3	5
11310 HARINAGAR RURAL MUNICIPALITY	12	11	1	0	0	0
11311 DEWANGUNJ RURAL MUNICIPALITY	12	8	2	1	1	0
11312 BARJU RURAL MUNICIPALITY	17	14	2	1	0	0
Udayapur District	231	97	50	27	10	47
11401 BELAKA MUNICIPALITY	45	5	3	1	1	35
11402 CHAUDANDIGADHI MUNICIPALITY	27	6	8	7	0	6
11403 TRIYUGA MUNICIPALITY	97	51	31	6	6	3
11404 RAUTAMAI RURAL MUNICIPALITY	7	3	1	3	0	0
11405 LIMCHUNBUNG RURAL MUNICIPALITY	0	0	0	0	0	0
11406 TAPLI RURAL MUNICIPALITY	0	0	0	0	0	0
11407 KATARI MUNICIPALITY	46	26	6	9	2	3
11408 UDAYAPURGADHI RURAL MUNICIPALITY	9	6	1	1	1	0

1) NSIC stands for Nepal Standard Industrial Classification.

2) Includes "Not reported", "Unknown" and so on.

Table 3-1 Number of Establishments by Section of Industrial Classification, Working Days for the last one year and Local Unit.

District and Local Unit	Section of NSIC ¹⁾					
	P					
	Education					
	Working Days for the last one year (Operating through the year)					
	Total	Less than 300 days	300 to 319 days	320 to 349 days	350 days or more	Not Stated ²⁾
Province 1						
Total	7,838	6,798	449	251	150	190
Metropolitan City	269	142	59	30	37	1
Sub-Metropolitan City	459	363	49	25	16	6
Municipality	3,319	2,707	243	143	67	159
Rural Municipality	3,791	3,586	98	53	30	24
101 Taplejung District						
Total	393	374	8	6	3	2
Municipality	82	72	3	4	1	2
Rural Municipality	311	302	5	2	2	0
102 Sankhuwasabha District						
Total	434	406	9	10	5	4
Municipality	272	247	9	9	3	4
Rural Municipality	162	159	0	1	2	0
103 Solukhumbu District						
Total	243	210	14	11	8	0
Municipality	57	32	12	9	4	0
Rural Municipality	186	178	2	2	4	0
104 Okhaldhunga District						
Total	361	338	5	7	4	7
Municipality	74	60	1	2	4	7
Rural Municipality	287	278	4	5	0	0
105 Khotang District						
Total	509	492	2	9	5	1
Municipality	190	181	0	5	3	1
Rural Municipality	319	311	2	4	2	0
106 Bhojpur District						
Total	389	348	2	8	0	31
Municipality	119	91	0	2	0	26
Rural Municipality	270	257	2	6	0	5
107 Dhankuta District						
Total	379	356	11	9	2	1
Municipality	192	175	9	8	0	0
Rural Municipality	187	181	2	1	2	1

1) NSIC stands for Nepal Standard Industrial Classification.

2) Includes "Not reported", "Unknown" and so on.

Table 3-1 Number of Establishments by Section of Industrial Classification, Working Days for the last one year and Local Unit.

District and Local Unit	Section of NSIC ¹⁾					
	P					
	Education					
	Working Days for the last one year (Operating through the year)					
	Total	Less than 300 days	300 to 319 days	320 to 349 days	350 days or more	Not Stated ²⁾
108 Terhathum District						
Total	272	258	8	3	1	2
Municipality	83	76	7	0	0	0
Rural Municipality	189	182	1	3	1	2
109 Panchthar District						
Total	492	473	4	7	2	6
Municipality	96	87	0	2	1	6
Rural Municipality	396	386	4	5	1	0
110 Ilam District						
Total	538	498	15	10	4	11
Municipality	315	288	7	9	0	11
Rural Municipality	223	210	8	1	4	0
111 Jhapa District						
Total	1,015	797	108	56	24	30
Municipality	704	534	77	51	20	22
Rural Municipality	311	263	31	5	4	8
112 Morang District						
Total	1,083	803	153	63	60	4
Metropolitan City	269	142	59	30	37	1
Municipality	459	343	72	24	19	1
Rural Municipality	355	318	22	9	4	2
113 Sunsari District						
Total	1,138	946	98	45	25	24
Sub-Metropolitan City	459	363	49	25	16	6
Municipality	302	232	35	16	7	12
Rural Municipality	377	351	14	4	2	6
114 Udayapur District						
Total	592	499	12	7	7	67
Municipality	374	289	11	2	5	67
Rural Municipality	218	210	1	5	2	0

1) NSIC stands for Nepal Standard Industrial Classification.

2) Includes "Not reported", "Unknown" and so on.

Table 3-1 Number of Establishments by Section of Industrial Classification, Working Days for the last one year and Local Unit.

District and Local Unit	Section of NSIC ¹⁾						Not Stated ²⁾
	P						
	Education						
	Working Days for the last one year (Operating through the year)						
	Total	Less than 300 days	300 to 319 days	320 to 349 days	350 days or more		
Taplejung District	393	374	8	6	3	2	
10101 PHAKTANLUNG RURAL MUNICIPALITY	51	49	2	0	0	0	
10102 MIKWAKHOLA RURAL MUNICIPALITY	30	30	0	0	0	0	
10103 MERINGDEN RURAL MUNICIPALITY	36	36	0	0	0	0	
10104 MAIWAKHOLA RURAL MUNICIPALITY	30	30	0	0	0	0	
10105 AATHARAI TRIBENI RURAL MUNICIPALITY	39	38	0	1	0	0	
10106 PHUNGLING MUNICIPALITY	82	72	3	4	1	2	
10107 PATHIBHARA YANGBARAK RURAL MUNICIPALITY	42	38	1	1	2	0	
10108 SIRJANGA RURAL MUNICIPALITY	45	43	2	0	0	0	
10109 SIDINGBA RURAL MUNICIPALITY	38	38	0	0	0	0	
Sankhuwasabha District	434	406	9	10	5	4	
10201 BHOTKHOLA RURAL MUNICIPALITY	25	25	0	0	0	0	
10202 MAKALU RURAL MUNICIPALITY	48	47	0	0	1	0	
10203 SILICHONG RURAL MUNICIPALITY	40	39	0	0	1	0	
10204 CHICHILA RURAL MUNICIPALITY	21	21	0	0	0	0	
10205 SABHAPOKHARI RURAL MUNICIPALITY	28	27	0	1	0	0	
10206 KHANDABARI MUNICIPALITY	76	67	3	3	1	2	
10207 PANCHAKHAPAN MUNICIPALITY	43	41	2	0	0	0	
10208 CHAINAPUR MUNICIPALITY	70	63	3	2	0	2	
10209 MADI MUNICIPALITY	39	36	1	1	1	0	
10210 DHARMADEVI MUNICIPALITY	44	40	0	3	1	0	
Solukhumbu District	243	210	14	11	8	0	
10301 KHUMBU PASANGLHAMU RURAL MUNICIPALITY	6	5	1	0	0	0	
10302 MAHAKULUNG RURAL MUNICIPALITY	18	17	1	0	0	0	
10303 SOTANG RURAL MUNICIPALITY	24	23	0	0	1	0	
10304 MAPYA DHUDHAKOSHI RURAL MUNICIPALITY	33	30	0	0	3	0	
10305 THULUNG DHUDHA KOSHI RURAL MUNICIPALITY	49	49	0	0	0	0	
10306 NECHA SALYAN RURAL MUNICIPALITY	39	37	0	2	0	0	
10307 SOLU DHUDHAKUNDA MUNICIPALITY	57	32	12	9	4	0	
10308 LIKHU PIKE RURAL MUNICIPALITY	17	17	0	0	0	0	
Okhaldhunga District	361	338	5	7	4	7	
10401 CHISHANKHU GADHI RURAL MUNICIPALITY	48	45	1	2	0	0	
10402 SIDDHICHARAN MUNICIPALITY	74	60	1	2	4	7	
10403 MOLUNG RURAL MUNICIPALITY	40	40	0	0	0	0	
10404 KHIJI DEMBA RURAL MUNICIPALITY	34	33	1	0	0	0	
10405 LIKHU RURAL MUNICIPALITY	27	27	0	0	0	0	
10406 CHAMPADEVI RURAL MUNICIPALITY	46	46	0	0	0	0	
10407 SUNKOSHI RURAL MUNICIPALITY	39	37	0	2	0	0	
10408 MANEBHANJYANG RURAL MUNICIPALITY	53	50	2	1	0	0	
Khotang District	509	492	2	9	5	1	
10501 KEPILASGADHI RURAL MUNICIPALITY	40	40	0	0	0	0	
10502 AISELUKHARKA RURAL MUNICIPALITY	45	43	0	1	1	0	
10503 RAWA BESHI RURAL MUNICIPALITY	28	27	0	0	1	0	
10504 HALESI TUWACHUNG MUNICIPALITY	88	85	0	1	2	0	
10505 DIKTEL RUPAKOT MAJHUWAGADHI MUNICIPALITY	102	96	0	4	1	1	
10506 SAKELA RURAL MUNICIPALITY	29	29	0	0	0	0	
10507 DIPRUNG CHUICHUMMA RURAL MUNICIPALITY	52	50	2	0	0	0	
10508 KHOTEHANG RURAL MUNICIPALITY	53	52	0	1	0	0	
10509 JANTE DHUNGA RURAL MUNICIPALITY	37	36	0	1	0	0	
10510 BARAHA POKHARI RURAL MUNICIPALITY	35	34	0	1	0	0	
Bhojpur District	389	348	2	8	0	31	
10601 SHADANANDA MUNICIPALITY	59	57	0	1	0	1	
10602 SALPA SILICHHO RURAL MUNICIPALITY	35	34	0	1	0	0	
10603 TEMKE MAIYUNG RURAL MUNICIPALITY	41	39	0	2	0	0	
10604 BHOJPUR MUNICIPALITY	60	34	0	1	0	25	
10605 ARUN RURAL MUNICIPALITY	38	33	1	2	0	2	
10606 PAUWA DUNMA RURAL MUNICIPALITY	36	33	0	0	0	3	
10607 RAMPRASAD RAI RURAL MUNICIPALITY	36	35	0	1	0	0	
10608 HATUWAGADHI RURAL MUNICIPALITY	39	38	1	0	0	0	
10609 AAMCHOWK RURAL MUNICIPALITY	45	45	0	0	0	0	

1) NSIC stands for Nepal Standard Industrial Classification.

2) Includes "Not reported", "Unknown" and so on.

Table 3-1 Number of Establishments by Section of Industrial Classification, Working Days for the last one year and Local Unit.

District and Local Unit	Section of NSIC ¹⁾					
	P					
	Education					
	Working Days for the last one year (Operating through the year)					
	Total	Less than 300 days	300 to 319 days	320 to 349 days	350 days or more	Not Stated ²⁾
Dhankuta District	379	356	11	9	2	1
10701 MAHALAXMI MUNICIPALITY	58	54	1	3	0	0
10702 PAKHRIBAS MUNICIPALITY	45	42	1	2	0	0
10703 CHHATHAR JORPATI RURAL MUNICIPALITY	34	33	0	1	0	0
10704 DHANKUTA MUNICIPALITY	89	79	7	3	0	0
10705 SAHIDBHUMI RURAL MUNICIPALITY	44	42	1	0	0	1
10706 SANGURIGADHI RURAL MUNICIPALITY	53	51	1	0	1	0
10707 CHAUBISE RURAL MUNICIPALITY	56	55	0	0	1	0
Terhathum District	272	258	8	3	1	2
10801 AATHARAI RURAL MUNICIPALITY	63	62	0	1	0	0
10802 PHEDAP RURAL MUNICIPALITY	41	40	0	1	0	0
10803 MENCHHAYAYEM RURAL MUNICIPALITY	28	27	0	1	0	0
10804 MYANGLUNG MUNICIPALITY	42	36	6	0	0	0
10805 LALIGURANS MUNICIPALITY	41	40	1	0	0	0
10806 CHHATHAR RURAL MUNICIPALITY	57	53	1	0	1	2
Panchthar District	492	473	4	7	2	6
10901 YANGBARAK RURAL MUNICIPALITY	55	54	1	0	0	0
10902 HILIHAN RURAL MUNICIPALITY	63	61	1	1	0	0
10903 FALELUNG RURAL MUNICIPALITY	58	54	1	3	0	0
10904 PHIDIM MUNICIPALITY	96	87	0	2	1	6
10905 FALGUNANDA RURAL MUNICIPALITY	51	50	1	0	0	0
10906 KUMMAYAK RURAL MUNICIPALITY	45	45	0	0	0	0
10907 TUMBEWA RURAL MUNICIPALITY	53	53	0	0	0	0
10908 MIKLAJUNG RURAL MUNICIPALITY	71	69	0	1	1	0
Ilam District	538	498	15	10	4	11
11001 MAI JOGMAI RURAL MUNICIPALITY	46	46	0	0	0	0
11002 SANDAKPUR RURAL MUNICIPALITY	31	28	2	1	0	0
11003 ILAM MUNICIPALITY	103	89	2	7	0	5
11004 DEUMAI MUNICIPALITY	57	53	2	0	0	2
11005 FAKFOKATHUM RURAL MUNICIPALITY	52	47	1	0	4	0
11006 MANGSEBUNG RURAL MUNICIPALITY	35	34	1	0	0	0
11007 CHULACHULI RURAL MUNICIPALITY	28	26	2	0	0	0
11008 MAI MUNICIPALITY	60	59	0	1	0	0
11009 SURYODAYA MUNICIPALITY	95	87	3	1	0	4
11010 RONG RURAL MUNICIPALITY	31	29	2	0	0	0
Jhapa District	1,015	797	108	56	24	30
11101 MECHINAGAR MUNICIPALITY	119	97	4	12	5	1
11102 BUDDHASHANTI RURAL MUNICIPALITY	51	38	11	1	1	0
11103 ARJUNDHARA MUNICIPALITY	65	55	3	1	5	1
11104 KANKAI MUNICIPALITY	48	41	5	0	2	0
11105 SHIVASATAKSHI MUNICIPALITY	72	67	5	0	0	0
11106 KAMAL RURAL MUNICIPALITY	46	33	11	0	2	0
11107 DAMAK MUNICIPALITY	139	85	28	13	4	9
11108 GAURADHA MUNICIPALITY	65	50	4	11	0	0
11109 GAURIGANJ RURAL MUNICIPALITY	39	36	3	0	0	0
11110 JHAPA RURAL MUNICIPALITY	44	40	3	1	0	0
11111 BARHADASHI RURAL MUNICIPALITY	36	33	1	1	1	0
11112 BIRTAMOD MUNICIPALITY	112	78	23	8	1	2
11113 HALDIBARI RURAL MUNICIPALITY	39	29	1	1	0	8
11114 BHADRAPUR MUNICIPALITY	84	61	5	6	3	9
11115 KACHANAKAWAL RURAL MUNICIPALITY	56	54	1	1	0	0

1) NSIC stands for Nepal Standard Industrial Classification.

2) Includes "Not reported", "Unknown" and so on.

Table 3-1 Number of Establishments by Section of Industrial Classification, Working Days for the last one year and Local Unit.

District and Local Unit	Section of NSIC ¹⁾						Not Stated ²⁾
	P						
	Education						
	Working Days for the last one year (Operating through the year)						
	Total	Less than 300 days	300 to 319 days	320 to 349 days	350 days or more		
Morang District	1,083	803	153	63	60	4	
11201 MIKLAJUNG RURAL MUNICIPALITY	54	52	2	0	0	0	
11202 LETANG MUNICIPALITY	52	47	2	0	3	0	
11203 KERABARI RURAL MUNICIPALITY	53	45	4	3	0	1	
11204 SUNDARHARAICHA MUNICIPALITY	78	47	13	12	5	1	
11205 BELBARI MUNICIPALITY	70	36	32	2	0	0	
11206 KANEPOKHARI RURAL MUNICIPALITY	38	37	1	0	0	0	
11207 PATHARI SHANISHCHARE MUNICIPALITY	59	44	8	4	3	0	
11208 URLABARI MUNICIPALITY	57	45	5	2	5	0	
11209 RATUWAMAI MUNICIPALITY	69	62	4	3	0	0	
11210 SUNWARSHI MUNICIPALITY	36	28	5	0	3	0	
11211 RANGELI MUNICIPALITY	38	34	3	1	0	0	
11212 GRAMTHAN RURAL MUNICIPALITY	46	38	5	1	1	1	
11213 BUDHIGANGA RURAL MUNICIPALITY	41	40	0	1	0	0	
11214 BIRATNAGAR METROPOLITIAN CITY	269	142	59	30	37	1	
11215 KATAHARI RURAL MUNICIPALITY	30	26	2	1	1	0	
11216 DHANAPALTHAN RURAL MUNICIPALITY	49	41	5	2	1	0	
11217 JAHADA RURAL MUNICIPALITY	44	39	3	1	1	0	
Sunsari District	1,138	946	98	45	25	24	
11301 DHARAN SUB-METROPOLITIAN CITY	246	201	20	13	11	1	
11302 BARAHAKSHETRA MUNICIPALITY	86	74	2	5	4	1	
11303 KOSHI RURAL MUNICIPALITY	48	43	4	1	0	0	
11304 BHOKRAHA NARASINHA RURAL MUNICIPALITY	54	45	3	2	0	4	
11305 RAMDHUNI MUNICIPALITY	64	50	11	2	0	1	
11306 ITAHARI SUB-METROPOLITIAN CITY	213	162	29	12	5	5	
11307 DUHABI MUNICIPALITY	62	44	7	2	2	7	
11308 GADHI RURAL MUNICIPALITY	38	34	3	0	0	1	
11309 INARUWA MUNICIPALITY	90	64	15	7	1	3	
11310 HARINAGAR RURAL MUNICIPALITY	88	83	3	1	1	0	
11311 DEWANGUNJ RURAL MUNICIPALITY	96	95	0	0	1	0	
11312 BARJU RURAL MUNICIPALITY	53	51	1	0	0	1	
Udayapur District	592	499	12	7	7	67	
11401 BELAKA MUNICIPALITY	72	16	0	0	1	55	
11402 CHAUDANDIGADHI MUNICIPALITY	70	62	1	0	1	6	
11403 TRIYUGA MUNICIPALITY	134	115	10	2	3	4	
11404 RAUTAMAI RURAL MUNICIPALITY	70	66	1	3	0	0	
11405 LIMCHUNBUNG RURAL MUNICIPALITY	38	38	0	0	0	0	
11406 TAPLI RURAL MUNICIPALITY	43	41	0	1	1	0	
11407 KATARI MUNICIPALITY	98	96	0	0	0	2	
11408 UDAYAPURGADHI RURAL MUNICIPALITY	67	65	0	1	1	0	

1) NSIC stands for Nepal Standard Industrial Classification.

2) Includes "Not reported", "Unknown" and so on.

Table 3-1 Number of Establishments by Section of Industrial Classification, Working Days for the last one year and Local Unit.

District and Local Unit	Section of NSIC ¹⁾					
	Q					
	Human Health and Social Work					
	Working Days for the last one year (Operating through the year)					
	Total	Less than 300 days	300 to 319 days	320 to 349 days	350 days or more	Not Stated ²⁾
Province 1						
Total	3,955	2,236	512	345	789	73
Metropolitan City	171	19	34	28	89	1
Sub-Metropolitan City	148	35	31	21	59	2
Municipality	1,682	776	249	168	427	62
Rural Municipality	1,954	1,406	198	128	214	8
101 Taplejung District						
Total	400	367	21	3	7	2
Municipality	77	66	4	2	3	2
Rural Municipality	323	301	17	1	4	0
102 Sankhuwasabha District						
Total	347	296	15	10	17	9
Municipality	194	151	14	8	13	8
Rural Municipality	153	145	1	2	4	1
103 Solukhumbu District						
Total	116	62	21	11	22	0
Municipality	21	4	6	4	7	0
Rural Municipality	95	58	15	7	15	0
104 Okhaldhunga District						
Total	237	181	22	5	24	5
Municipality	48	31	7	1	6	3
Rural Municipality	189	150	15	4	18	2
105 Khotang District						
Total	144	106	20	6	12	0
Municipality	50	29	7	4	10	0
Rural Municipality	94	77	13	2	2	0
106 Bhojpur District						
Total	283	233	12	9	16	13
Municipality	57	35	4	4	3	11
Rural Municipality	226	198	8	5	13	2
107 Dhankuta District						
Total	215	159	15	13	26	2
Municipality	94	57	11	6	18	2
Rural Municipality	121	102	4	7	8	0

1) NSIC stands for Nepal Standard Industrial Classification.

2) Includes "Not reported", "Unknown" and so on.

Table 3-1 Number of Establishments by Section of Industrial Classification, Working Days for the last one year and Local Unit.

District and Local Unit	Section of NSIC ¹⁾					
	Q					
	Human Health and Social Work					
	Working Days for the last one year (Operating through the year)					
	Total	Less than 300 days	300 to 319 days	320 to 349 days	350 days or more	Not Stated ²⁾
108 Terhathum District						
Total	117	85	11	3	18	0
Municipality	52	44	1	1	6	0
Rural Municipality	65	41	10	2	12	0
109 Panchthar District						
Total	106	61	18	3	18	6
Municipality	22	8	2	1	5	6
Rural Municipality	84	53	16	2	13	0
110 Ilam District						
Total	199	106	39	19	33	2
Municipality	126	68	21	12	23	2
Rural Municipality	73	38	18	7	10	0
111 Jhapa District						
Total	500	144	112	63	170	11
Municipality	383	108	85	49	132	9
Rural Municipality	117	36	27	14	38	2
112 Morang District						
Total	506	98	78	95	233	2
Metropolitan City	171	19	34	28	89	1
Municipality	202	39	25	39	99	0
Rural Municipality	133	40	19	28	45	1
113 Sunsari District						
Total	402	106	88	67	127	14
Sub-Metropolitan City	148	35	31	21	59	2
Municipality	125	24	27	17	45	12
Rural Municipality	129	47	30	29	23	0
114 Udayapur District						
Total	383	232	40	38	66	7
Municipality	231	112	35	20	57	7
Rural Municipality	152	120	5	18	9	0

1) NSIC stands for Nepal Standard Industrial Classification.

2) Includes "Not reported", "Unknown" and so on.

Table 3-1 Number of Establishments by Section of Industrial Classification, Working Days for the last one year and Local Unit.

District and Local Unit	Section of NSIC ¹⁾						Not Stated ²⁾
	Q						
	Human Health and Social Work						
	Working Days for the last one year (Operating through the year)						
	Total	Less than 300 days	300 to 319 days	320 to 349 days	350 days or more		
Taplejung District	400	367	21	3	7	2	
10101 PHAKTANLUNG RURAL MUNICIPALITY	38	29	8	0	1	0	
10102 MIKWAKHOLA RURAL MUNICIPALITY	29	29	0	0	0	0	
10103 MERINGDEN RURAL MUNICIPALITY	40	36	3	0	1	0	
10104 MAIWAKHOLA RURAL MUNICIPALITY	31	30	1	0	0	0	
10105 AATHARAI TRIBENI RURAL MUNICIPALITY	32	31	0	0	1	0	
10106 PHUNGLING MUNICIPALITY	77	66	4	2	3	2	
10107 PATHIBHARA YANGBARAK RURAL MUNICIPALITY	57	54	2	0	1	0	
10108 SIRJANGA RURAL MUNICIPALITY	59	56	2	1	0	0	
10109 SIDINGBA RURAL MUNICIPALITY	37	36	1	0	0	0	
Sankhuwasabha District	347	296	15	10	17	9	
10201 BHOTKHOLA RURAL MUNICIPALITY	81	79	0	0	1	1	
10202 MAKALU RURAL MUNICIPALITY	28	26	1	0	1	0	
10203 SILICHONG RURAL MUNICIPALITY	24	20	0	2	2	0	
10204 CHICHILA RURAL MUNICIPALITY	12	12	0	0	0	0	
10205 SABHAPOKHARI RURAL MUNICIPALITY	8	8	0	0	0	0	
10206 KHANDABARI MUNICIPALITY	68	50	2	3	6	7	
10207 PANCHAKHAPAN MUNICIPALITY	37	35	0	0	2	0	
10208 CHAINAPUR MUNICIPALITY	37	28	4	2	2	1	
10209 MADI MUNICIPALITY	44	34	6	1	3	0	
10210 DHARMADEVI MUNICIPALITY	8	4	2	2	0	0	
Solukhumbu District	116	62	21	11	22	0	
10301 KHUMBU PASANGLHAMU RURAL MUNICIPALITY	7	5	1	0	1	0	
10302 MAHAKULUNG RURAL MUNICIPALITY	6	3	0	2	1	0	
10303 SOTANG RURAL MUNICIPALITY	6	3	3	0	0	0	
10304 MAPYA DHUDHAKOSHI RURAL MUNICIPALITY	22	13	5	1	3	0	
10305 THULUNG DHUDHA KOSHI RURAL MUNICIPALITY	14	3	3	3	5	0	
10306 NECHA SALYAN RURAL MUNICIPALITY	12	8	1	1	2	0	
10307 SOLU DHUDHAKUNDA MUNICIPALITY	21	4	6	4	7	0	
10308 LIKHU PIKE RURAL MUNICIPALITY	28	23	2	0	3	0	
Okhaldhunga District	237	181	22	5	24	5	
10401 CHISHANKHU GADHI RURAL MUNICIPALITY	24	20	1	1	2	0	
10402 SIDDHICHARAN MUNICIPALITY	48	31	7	1	6	3	
10403 MOLUNG RURAL MUNICIPALITY	22	16	1	1	4	0	
10404 KHIJI DEMBA RURAL MUNICIPALITY	41	31	3	1	6	0	
10405 LIKHU RURAL MUNICIPALITY	27	20	2	1	3	1	
10406 CHAMPADEVI RURAL MUNICIPALITY	21	15	4	0	2	0	
10407 SUNKOSHI RURAL MUNICIPALITY	37	37	0	0	0	0	
10408 MANEBHANJYANG RURAL MUNICIPALITY	17	11	4	0	1	1	
Khotang District	144	106	20	6	12	0	
10501 KEPILASGADHI RURAL MUNICIPALITY	11	9	2	0	0	0	
10502 AISELUKHARKA RURAL MUNICIPALITY	9	6	1	1	1	0	
10503 RAWA BESHI RURAL MUNICIPALITY	8	2	4	1	1	0	
10504 HALESI TUWACHUNG MUNICIPALITY	17	7	3	1	6	0	
10505 DIKTEL RUPAKOT MAJHUWAGADHI MUNICIPALITY	33	22	4	3	4	0	
10506 SAKELA RURAL MUNICIPALITY	4	4	0	0	0	0	
10507 DIPRUNG CHUICHUMMA RURAL MUNICIPALITY	25	23	2	0	0	0	
10508 KHOTEHANG RURAL MUNICIPALITY	18	16	2	0	0	0	
10509 JANTE DHUNGA RURAL MUNICIPALITY	11	9	2	0	0	0	
10510 BARAHA POKHARI RURAL MUNICIPALITY	8	8	0	0	0	0	
Bhojpur District	283	233	12	9	16	13	
10601 SHADANANDA MUNICIPALITY	14	5	2	4	3	0	
10602 SALPA SILICHHO RURAL MUNICIPALITY	6	2	0	0	4	0	
10603 TEMKE MAIYUNG RURAL MUNICIPALITY	87	78	3	5	0	1	
10604 BHOJPUR MUNICIPALITY	43	30	2	0	0	11	
10605 ARUN RURAL MUNICIPALITY	9	4	1	0	4	0	
10606 PAUWA DUNMA RURAL MUNICIPALITY	37	32	1	0	4	0	
10607 RAMPRASAD RAI RURAL MUNICIPALITY	14	13	1	0	0	0	
10608 HATUWAGADHI RURAL MUNICIPALITY	8	5	1	0	1	1	
10609 AAMCHOWK RURAL MUNICIPALITY	65	64	1	0	0	0	

1) NSIC stands for Nepal Standard Industrial Classification.

2) Includes "Not reported", "Unknown" and so on.

Table 3-1 Number of Establishments by Section of Industrial Classification, Working Days for the last one year and Local Unit.

District and Local Unit	Section of NSIC ¹⁾						Not Stated ²⁾
	Q						
	Human Health and Social Work						
	Working Days for the last one year (Operating through the year)						
	Total	Less than 300 days	300 to 319 days	320 to 349 days	350 days or more		
Dhankuta District	215	159	15	13	26	2	
10701 MAHALAXMI MUNICIPALITY	11	4	2	1	4	0	
10702 PAKHRIBAS MUNICIPALITY	11	6	1	0	4	0	
10703 CHHATHAR JORPATI RURAL MUNICIPALITY	9	7	0	1	1	0	
10704 DHANKUTA MUNICIPALITY	72	47	8	5	10	2	
10705 SAHIDBHUMI RURAL MUNICIPALITY	32	29	1	2	0	0	
10706 SANGURIGADHI RURAL MUNICIPALITY	22	15	3	2	2	0	
10707 CHAUBISE RURAL MUNICIPALITY	58	51	0	2	5	0	
Terhathum District	117	85	11	3	18	0	
10801 AATHARAI RURAL MUNICIPALITY	16	3	4	0	9	0	
10802 PHEDAP RURAL MUNICIPALITY	10	7	1	1	1	0	
10803 MENCHHAYAYEM RURAL MUNICIPALITY	18	17	1	0	0	0	
10804 MYANGLUNG MUNICIPALITY	21	17	1	1	2	0	
10805 LALIGURANS MUNICIPALITY	31	27	0	0	4	0	
10806 CHHATHAR RURAL MUNICIPALITY	21	14	4	1	2	0	
Panchthar District	106	61	18	3	18	6	
10901 YANGBARAK RURAL MUNICIPALITY	9	6	2	1	0	0	
10902 HILIHAN RURAL MUNICIPALITY	15	11	3	0	1	0	
10903 FALELUNG RURAL MUNICIPALITY	15	10	1	1	3	0	
10904 PHIDIM MUNICIPALITY	22	8	2	1	5	6	
10905 FALGUNANDA RURAL MUNICIPALITY	11	5	5	0	1	0	
10906 KUMMAYAK RURAL MUNICIPALITY	12	10	1	0	1	0	
10907 TUMBEWA RURAL MUNICIPALITY	9	6	2	0	1	0	
10908 MIKLAJUNG RURAL MUNICIPALITY	13	5	2	0	6	0	
Ilam District	199	106	39	19	33	2	
11001 MAI JOGMAI RURAL MUNICIPALITY	10	5	2	1	2	0	
11002 SANDAKPUR RURAL MUNICIPALITY	14	7	3	1	3	0	
11003 ILAM MUNICIPALITY	59	29	11	7	10	2	
11004 DEUMAI MUNICIPALITY	24	18	3	0	3	0	
11005 FAKFOKATHUM RURAL MUNICIPALITY	12	5	6	0	1	0	
11006 MANGSEBUNG RURAL MUNICIPALITY	9	2	4	2	1	0	
11007 CHULACHULI RURAL MUNICIPALITY	22	15	2	3	2	0	
11008 MAI MUNICIPALITY	13	5	2	2	4	0	
11009 SURYODAYA MUNICIPALITY	30	16	5	3	6	0	
11010 RONG RURAL MUNICIPALITY	6	4	1	0	1	0	
Jhapa District	500	144	112	63	170	11	
11101 MECHINAGAR MUNICIPALITY	67	24	10	8	24	1	
11102 BUDDHASHANTI RURAL MUNICIPALITY	25	4	6	1	14	0	
11103 ARJUNDHARA MUNICIPALITY	36	12	10	4	10	0	
11104 KANKAI MUNICIPALITY	23	7	2	1	12	1	
11105 SHIVASATAKSHI MUNICIPALITY	30	11	4	4	11	0	
11106 KAMAL RURAL MUNICIPALITY	21	7	3	5	6	0	
11107 DAMAK MUNICIPALITY	76	10	17	9	37	3	
11108 GAURADHA MUNICIPALITY	27	7	5	6	9	0	
11109 GAURIGANJ RURAL MUNICIPALITY	10	2	3	1	4	0	
11110 JHAPA RURAL MUNICIPALITY	23	7	7	3	6	0	
11111 BARHADASHI RURAL MUNICIPALITY	13	3	4	1	5	0	
11112 BIRTAMOD MUNICIPALITY	79	20	25	12	21	1	
11113 HALDIBARI RURAL MUNICIPALITY	11	4	2	2	2	1	
11114 BHADRAPUR MUNICIPALITY	45	17	12	5	8	3	
11115 KACHANAKAWAL RURAL MUNICIPALITY	14	9	2	1	1	1	

1) NSIC stands for Nepal Standard Industrial Classification.

2) Includes "Not reported", "Unknown" and so on.

Table 3-1 Number of Establishments by Section of Industrial Classification, Working Days for the last one year and Local Unit.

District and Local Unit	Section of NSIC ¹⁾					
	Q					
	Human Health and Social Work					
	Working Days for the last one year (Operating through the year)					
Total	Less than 300 days	300 to 319 days	320 to 349 days	350 days or more	Not Stated ²⁾	
Morang District	506	98	78	95	233	2
11201 MIKLAJUNG RURAL MUNICIPALITY	12	4	3	2	3	0
11202 LETANG MUNICIPALITY	10	3	2	0	5	0
11203 KERABARI RURAL MUNICIPALITY	17	6	2	3	5	1
11204 SUNDARHARAICHA MUNICIPALITY	43	12	2	8	21	0
11205 BELBARI MUNICIPALITY	21	1	2	5	13	0
11206 KANEPOKHARI RURAL MUNICIPALITY	11	3	3	0	5	0
11207 PATHARI SHANISHCHARE MUNICIPALITY	37	1	11	7	18	0
11208 URLABARI MUNICIPALITY	32	10	2	6	14	0
11209 RATUWAMAI MUNICIPALITY	19	0	3	8	8	0
11210 SUNWARSHI MUNICIPALITY	17	4	0	0	13	0
11211 RANGELI MUNICIPALITY	23	8	3	5	7	0
11212 GRAMTHAN RURAL MUNICIPALITY	28	13	3	8	4	0
11213 BUDHIGANGA RURAL MUNICIPALITY	13	4	0	5	4	0
11214 BIRATNAGAR METROPOLITIAN CITY	171	19	34	28	89	1
11215 KATAHARI RURAL MUNICIPALITY	7	1	3	2	1	0
11216 DHANAPALTHAN RURAL MUNICIPALITY	26	7	3	2	14	0
11217 JAHADA RURAL MUNICIPALITY	19	2	2	6	9	0
Sunsari District	402	106	88	67	127	14
11301 DHARAN SUB-METROPOLITIAN CITY	72	17	17	9	28	1
11302 BARAHAKSHETRA MUNICIPALITY	32	5	2	10	15	0
11303 KOSHI RURAL MUNICIPALITY	19	6	2	8	3	0
11304 BHOKRAHA NARASINHA RURAL MUNICIPALITY	19	3	4	7	5	0
11305 RAMDHUNI MUNICIPALITY	25	3	9	0	13	0
11306 ITAHARI SUB-METROPOLITIAN CITY	76	18	14	12	31	1
11307 DUHABI MUNICIPALITY	30	9	5	2	5	9
11308 GADHI RURAL MUNICIPALITY	19	3	5	4	7	0
11309 INARUWA MUNICIPALITY	38	7	11	5	12	3
11310 HARINAGAR RURAL MUNICIPALITY	35	15	8	7	5	0
11311 DEWANGUNJ RURAL MUNICIPALITY	18	11	5	1	1	0
11312 BARJU RURAL MUNICIPALITY	19	9	6	2	2	0
Udayapur District	383	232	40	38	66	7
11401 BELAKA MUNICIPALITY	14	5	2	2	1	4
11402 CHAUDANDIGADHI MUNICIPALITY	25	7	3	8	6	1
11403 TRIYUGA MUNICIPALITY	150	78	24	8	38	2
11404 RAUTAMAI RURAL MUNICIPALITY	41	33	3	2	3	0
11405 LIMCHUNBUNG RURAL MUNICIPALITY	21	18	0	3	0	0
11406 TAPLI RURAL MUNICIPALITY	24	23	0	0	1	0
11407 KATARI MUNICIPALITY	42	22	6	2	12	0
11408 UDAYAPURGADHI RURAL MUNICIPALITY	66	46	2	13	5	0

1) NSIC stands for Nepal Standard Industrial Classification.

2) Includes "Not reported", "Unknown" and so on.

Table 3-1 Number of Establishments by Section of Industrial Classification, Working Days for the last one year and Local Unit.

District and Local Unit	Section of NSIC ¹⁾					
	L+M+N+R+S					
	Real Estate, Professional & Scientific Activities, Administrative Services, Arts & Entertainment, Other Services					
	Working Days for the last one year (Operating through the year)					
	Total	Less than 300 days	300 to 319 days	320 to 349 days	350 days or more	Not Stated ²⁾
Province 1						
Total	14,215	5,473	3,544	2,009	2,699	490
Metropolitan City	1,115	255	322	199	333	6
Sub-Metropolitan City	1,419	422	552	194	224	27
Municipality	7,438	2,494	1,961	1,094	1,452	437
Rural Municipality	4,243	2,302	709	522	690	20
101 Taplejung District						
Total	761	611	80	21	47	2
Municipality	208	112	55	16	23	2
Rural Municipality	553	499	25	5	24	0
102 Sankhuwasabha District						
Total	496	331	87	37	34	7
Municipality	324	188	75	30	27	4
Rural Municipality	172	143	12	7	7	3
103 Solukhumbu District						
Total	259	153	31	17	58	0
Municipality	51	15	15	3	18	0
Rural Municipality	208	138	16	14	40	0
104 Okhaldhunga District						
Total	360	230	39	28	55	8
Municipality	164	96	23	16	21	8
Rural Municipality	196	134	16	12	34	0
105 Khotang District						
Total	235	147	20	42	24	2
Municipality	114	56	8	30	18	2
Rural Municipality	121	91	12	12	6	0
106 Bhojpur District						
Total	241	131	16	10	19	65
Municipality	114	36	4	6	5	63
Rural Municipality	127	95	12	4	14	2
107 Dhankuta District						
Total	412	253	48	52	58	1
Municipality	266	155	34	32	44	1
Rural Municipality	146	98	14	20	14	0

1) NSIC stands for Nepal Standard Industrial Classification.

2) Includes "Not reported", "Unknown" and so on.

Table 3-1 Number of Establishments by Section of Industrial Classification, Working Days for the last one year and Local Unit.

District and Local Unit	Section of NSIC ¹⁾					
	L+M+N+R+S					
	Real Estate, Professional & Scientific Activities, Administrative Services, Arts & Entertainment, Other Services					
	Working Days for the last one year (Operating through the year)					
	Total	Less than 300 days	300 to 319 days	320 to 349 days	350 days or more	Not Stated ²⁾
108 Terhathum District						
Total	247	139	46	25	36	1
Municipality	124	69	29	5	20	1
Rural Municipality	123	70	17	20	16	0
109 Panchthar District						
Total	443	248	41	41	37	76
Municipality	110	24	5	2	3	76
Rural Municipality	333	224	36	39	34	0
110 Ilam District						
Total	706	344	149	78	123	12
Municipality	523	246	129	67	72	9
Rural Municipality	183	98	20	11	51	3
111 Jhapa District						
Total	3,264	985	1,087	442	707	43
Municipality	2,550	805	839	323	546	37
Rural Municipality	714	180	248	119	161	6
112 Morang District						
Total	2,920	702	765	634	811	8
Metropolitan City	1,115	255	322	199	333	6
Municipality	1,239	277	311	315	334	2
Rural Municipality	566	170	132	120	144	0
113 Sunsari District						
Total	2,744	799	916	436	524	69
Sub-Metropolitan City	1,419	422	552	194	224	27
Municipality	787	214	223	135	179	36
Rural Municipality	538	163	141	107	121	6
114 Udayapur District						
Total	1,127	400	219	146	166	196
Municipality	864	201	211	114	142	196
Rural Municipality	263	199	8	32	24	0

1) NSIC stands for Nepal Standard Industrial Classification.

2) Includes "Not reported", "Unknown" and so on.

Table 3-1 Number of Establishments by Section of Industrial Classification, Working Days for the last one year and Local Unit.

District and Local Unit	Section of NSIC ¹⁾						Not Stated ²⁾
	L+M+N+R+S						
	Real Estate, Professional & Scientific Activities, Administrative Services, Arts & Entertainment, Other Services						
	Working Days for the last one year (Operating through the year)						
	Total	Less than 300 days	300 to 319 days	320 to 349 days	350 days or more		
Taplejung District	761	611	80	21	47	2	
10101 PHAKTANLUNG RURAL MUNICIPALITY	69	51	16	0	2	0	
10102 MIKWAKHOLA RURAL MUNICIPALITY	35	33	0	0	2	0	
10103 MERINGDEN RURAL MUNICIPALITY	88	75	3	2	8	0	
10104 MAIWAKHOLA RURAL MUNICIPALITY	51	46	2	1	2	0	
10105 AATHARAI TRIBENI RURAL MUNICIPALITY	132	129	0	0	3	0	
10106 PHUNGLING MUNICIPALITY	208	112	55	16	23	2	
10107 PATHIBHARA YANGBARAK RURAL MUNICIPALITY	68	62	2	1	3	0	
10108 SIRJANGA RURAL MUNICIPALITY	79	75	1	1	2	0	
10109 SIDINGBA RURAL MUNICIPALITY	31	28	1	0	2	0	
Sankhuwasabha District	496	331	87	37	34	7	
10201 BHOTKHOLA RURAL MUNICIPALITY	62	57	0	2	0	3	
10202 MAKALU RURAL MUNICIPALITY	41	30	7	2	2	0	
10203 SILICHONG RURAL MUNICIPALITY	43	35	3	1	4	0	
10204 CHICHILA RURAL MUNICIPALITY	21	20	1	0	0	0	
10205 SABHAPOKHARI RURAL MUNICIPALITY	5	1	1	2	1	0	
10206 KHANDABARI MUNICIPALITY	134	49	52	15	15	3	
10207 PANCHAKHAPAN MUNICIPALITY	33	23	3	1	6	0	
10208 CHAINAPUR MUNICIPALITY	99	73	10	11	4	1	
10209 MADI MUNICIPALITY	28	25	2	0	1	0	
10210 DHARMADEVI MUNICIPALITY	30	18	8	3	1	0	
Solukhumbu District	259	153	31	17	58	0	
10301 KHUMBU PASANGLHAMU RURAL MUNICIPALITY	22	6	9	1	6	0	
10302 MAHAKULUNG RURAL MUNICIPALITY	42	35	0	1	6	0	
10303 SOTANG RURAL MUNICIPALITY	22	13	3	3	3	0	
10304 MAPYA DHUDHAKOSHI RURAL MUNICIPALITY	32	25	1	0	6	0	
10305 THULUNG DHUDHA KOSHI RURAL MUNICIPALITY	39	19	1	4	15	0	
10306 NECHA SALYAN RURAL MUNICIPALITY	33	24	0	5	4	0	
10307 SOLU DHUDHAKUNDA MUNICIPALITY	51	15	15	3	18	0	
10308 LIKHU PIKE RURAL MUNICIPALITY	18	16	2	0	0	0	
Okhaldhunga District	360	230	39	28	55	8	
10401 CHISHANKHU GADHI RURAL MUNICIPALITY	21	14	3	2	2	0	
10402 SIDDHICHARAN MUNICIPALITY	164	96	23	16	21	8	
10403 MOLUNG RURAL MUNICIPALITY	34	29	0	2	3	0	
10404 KHIJI DEMBA RURAL MUNICIPALITY	50	36	2	3	9	0	
10405 LIKHU RURAL MUNICIPALITY	33	24	1	1	7	0	
10406 CHAMPADEVI RURAL MUNICIPALITY	2	0	0	0	2	0	
10407 SUNKOSHI RURAL MUNICIPALITY	22	16	1	0	5	0	
10408 MANEBHANJYANG RURAL MUNICIPALITY	34	15	9	4	6	0	
Khotang District	235	147	20	42	24	2	
10501 KEPILASGADHI RURAL MUNICIPALITY	8	5	2	1	0	0	
10502 AISELUKHARKA RURAL MUNICIPALITY	8	7	1	0	0	0	
10503 RAWA BESHI RURAL MUNICIPALITY	19	13	1	2	3	0	
10504 HALESI TUWACHUNG MUNICIPALITY	25	15	2	3	5	0	
10505 DIKTEL RUPAKOT MAJHUWAGADHI MUNICIPALITY	89	41	6	27	13	2	
10506 SAKELA RURAL MUNICIPALITY	13	7	4	1	1	0	
10507 DIPRUNG CHUICHUMMA RURAL MUNICIPALITY	21	19	2	0	0	0	
10508 KHOTEHANG RURAL MUNICIPALITY	27	19	2	5	1	0	
10509 JANTE DHUNGA RURAL MUNICIPALITY	15	12	0	3	0	0	
10510 BARAHA POKHARI RURAL MUNICIPALITY	10	9	0	0	1	0	
Bhojpur District	241	131	16	10	19	65	
10601 SHADANANDA MUNICIPALITY	19	9	2	5	3	0	
10602 SALPA SILICHHO RURAL MUNICIPALITY	2	1	1	0	0	0	
10603 TEMKE MAIYUNG RURAL MUNICIPALITY	42	37	0	2	3	0	
10604 BHOJPUR MUNICIPALITY	95	27	2	1	2	63	
10605 ARUN RURAL MUNICIPALITY	12	5	4	0	2	1	
10606 PAUWA DUNMA RURAL MUNICIPALITY	21	17	2	0	1	1	
10607 RAMPRASAD RAI RURAL MUNICIPALITY	21	19	2	0	0	0	
10608 HATUWAGADHI RURAL MUNICIPALITY	20	9	2	2	7	0	
10609 AAMCHOWK RURAL MUNICIPALITY	9	7	1	0	1	0	

1) NSIC stands for Nepal Standard Industrial Classification.

2) Includes "Not reported", "Unknown" and so on.

Table 3-1 Number of Establishments by Section of Industrial Classification, Working Days for the last one year and Local Unit.

District and Local Unit	Section of NSIC ¹⁾						Not Stated ²⁾
	L+M+N+R+S						
	Real Estate, Professional & Scientific Activities, Administrative Services, Arts & Entertainment, Other Services						
	Working Days for the last one year (Operating through the year)						
Total	Less than 300 days	300 to 319 days	320 to 349 days	350 days or more			
Dhankuta District	412	253	48	52	58	1	
10701 MAHALAXMI MUNICIPALITY	37	30	1	0	6	0	
10702 PAKHRIBAS MUNICIPALITY	24	6	3	6	9	0	
10703 CHHATHAR JORPATI RURAL MUNICIPALITY	16	5	0	5	6	0	
10704 DHANKUTA MUNICIPALITY	205	119	30	26	29	1	
10705 SAHIDBHUMI RURAL MUNICIPALITY	26	20	4	1	1	0	
10706 SANGURIGADHI RURAL MUNICIPALITY	26	15	6	2	3	0	
10707 CHAUBISE RURAL MUNICIPALITY	78	58	4	12	4	0	
Terhathum District	247	139	46	25	36	1	
10801 AATHARAI RURAL MUNICIPALITY	39	19	8	2	10	0	
10802 PHEDAP RURAL MUNICIPALITY	19	4	2	12	1	0	
10803 MENCHHAYAYEM RURAL MUNICIPALITY	42	31	5	2	4	0	
10804 MYANGLUNG MUNICIPALITY	77	36	25	1	14	1	
10805 LALIGURANS MUNICIPALITY	47	33	4	4	6	0	
10806 CHHATHAR RURAL MUNICIPALITY	23	16	2	4	1	0	
Panchthar District	443	248	41	41	37	76	
10901 YANGBARAK RURAL MUNICIPALITY	28	15	1	9	3	0	
10902 HILIHAN RURAL MUNICIPALITY	67	56	2	3	6	0	
10903 FALELUNG RURAL MUNICIPALITY	113	96	5	9	3	0	
10904 PHIDIM MUNICIPALITY	110	24	5	2	3	76	
10905 FALGUNANDA RURAL MUNICIPALITY	21	10	7	2	2	0	
10906 KUMMAYAK RURAL MUNICIPALITY	23	15	0	7	1	0	
10907 TUMBEWA RURAL MUNICIPALITY	26	18	2	5	1	0	
10908 MIKLAJUNG RURAL MUNICIPALITY	55	14	19	4	18	0	
Ilam District	706	344	149	78	123	12	
11001 MAI JOGMAI RURAL MUNICIPALITY	37	23	5	0	8	1	
11002 SANDAKPUR RURAL MUNICIPALITY	27	12	1	1	13	0	
11003 ILAM MUNICIPALITY	231	92	73	32	30	4	
11004 DEUMAI MUNICIPALITY	69	43	13	4	8	1	
11005 FAKFOKATHUM RURAL MUNICIPALITY	43	27	6	0	9	1	
11006 MANGSEBUNG RURAL MUNICIPALITY	24	15	2	3	4	0	
11007 CHULACHULI RURAL MUNICIPALITY	34	13	5	3	13	0	
11008 MAI MUNICIPALITY	65	36	9	16	4	0	
11009 SURYODAYA MUNICIPALITY	158	75	34	15	30	4	
11010 RONG RURAL MUNICIPALITY	18	8	1	4	4	1	
Jhapa District	3,264	985	1,087	442	707	43	
11101 MECHINAGAR MUNICIPALITY	456	163	73	64	155	1	
11102 BUDDHASHANTI RURAL MUNICIPALITY	158	30	64	17	46	1	
11103 ARJUNDHARA MUNICIPALITY	201	76	59	21	45	0	
11104 KANKAI MUNICIPALITY	197	43	72	13	52	17	
11105 SHIVASATAKSHI MUNICIPALITY	183	38	65	25	55	0	
11106 KAMAL RURAL MUNICIPALITY	111	22	52	16	21	0	
11107 DAMAK MUNICIPALITY	561	138	286	57	78	2	
11108 GAURADHA MUNICIPALITY	141	26	39	33	43	0	
11109 GAURIGANJ RURAL MUNICIPALITY	109	32	29	18	30	0	
11110 JHAPA RURAL MUNICIPALITY	75	11	35	22	7	0	
11111 BARHADASHI RURAL MUNICIPALITY	96	32	21	12	31	0	
11112 BIRTAMOD MUNICIPALITY	486	197	174	72	42	1	
11113 HALDIBARI RURAL MUNICIPALITY	77	21	17	13	21	5	
11114 BHADRAPUR MUNICIPALITY	325	124	71	38	76	16	
11115 KACHANAKAWAL RURAL MUNICIPALITY	88	32	30	21	5	0	

1) NSIC stands for Nepal Standard Industrial Classification.

2) Includes "Not reported", "Unknown" and so on.

Table 3-1 Number of Establishments by Section of Industrial Classification, Working Days for the last one year and Local Unit.

District and Local Unit	Section of NSIC ¹⁾					
	L+M+N+R+S					
	Real Estate, Professional & Scientific Activities, Administrative Services, Arts & Entertainment, Other Services					
	Working Days for the last one year (Operating through the year)					
	Total	Less than 300 days	300 to 319 days	320 to 349 days	350 days or more	Not Stated ²⁾
Morang District	2,920	702	765	634	811	8
11201 MIKLAJUNG RURAL MUNICIPALITY	41	19	10	3	9	0
11202 LETANG MUNICIPALITY	80	21	28	14	17	0
11203 KERABARI RURAL MUNICIPALITY	48	11	27	4	6	0
11204 SUNDARHARAICHA MUNICIPALITY	243	36	47	100	60	0
11205 BELBARI MUNICIPALITY	189	34	63	47	45	0
11206 KANEPOKHARI RURAL MUNICIPALITY	79	35	21	4	19	0
11207 PATHARI SHANISHCHARE MUNICIPALITY	181	26	71	35	48	1
11208 URLABARI MUNICIPALITY	187	74	54	33	25	1
11209 RATUWAMAI MUNICIPALITY	165	47	22	42	54	0
11210 SUNWARSHI MUNICIPALITY	93	15	16	11	51	0
11211 RANGELI MUNICIPALITY	101	24	10	33	34	0
11212 GRAMTHAN RURAL MUNICIPALITY	113	39	7	33	34	0
11213 BUDHIGANGA RURAL MUNICIPALITY	88	21	19	29	19	0
11214 BIRATNAGAR METROPOLITIAN CITY	1,115	255	322	199	333	6
11215 KATAHARI RURAL MUNICIPALITY	83	31	21	25	6	0
11216 DHANAPALTHAN RURAL MUNICIPALITY	63	7	21	10	25	0
11217 JAHADA RURAL MUNICIPALITY	51	7	6	12	26	0
Sunsari District	2,744	799	916	436	524	69
11301 DHARAN SUB-METROPOLITIAN CITY	751	230	257	96	156	12
11302 BARAHAKSHETRA MUNICIPALITY	182	28	23	75	53	3
11303 KOSHI RURAL MUNICIPALITY	72	14	9	37	12	0
11304 BHOKRAHA NARASINHA RURAL MUNICIPALITY	60	8	5	15	28	4
11305 RAMDHUNI MUNICIPALITY	140	31	63	17	29	0
11306 ITAHARI SUB-METROPOLITIAN CITY	668	192	295	98	68	15
11307 DUHABI MUNICIPALITY	169	21	39	16	66	27
11308 GADHI RURAL MUNICIPALITY	57	5	20	22	8	2
11309 INARUWA MUNICIPALITY	296	134	98	27	31	6
11310 HARINAGAR RURAL MUNICIPALITY	115	42	41	7	25	0
11311 DEWANGUNJ RURAL MUNICIPALITY	122	44	42	13	23	0
11312 BARJU RURAL MUNICIPALITY	112	50	24	13	25	0
Udayapur District	1,127	400	219	146	166	196
11401 BELAKA MUNICIPALITY	212	15	6	2	4	185
11402 CHAUDANDIGADHI MUNICIPALITY	120	35	10	46	28	1
11403 TRIYUGA MUNICIPALITY	404	97	176	38	83	10
11404 RAUTAMAI RURAL MUNICIPALITY	84	70	2	6	6	0
11405 LIMCHUNBUNG RURAL MUNICIPALITY	30	23	1	3	3	0
11406 TAPLI RURAL MUNICIPALITY	38	34	1	2	1	0
11407 KATARI MUNICIPALITY	128	54	19	28	27	0
11408 UDAYAPURGADHI RURAL MUNICIPALITY	111	72	4	21	14	0

1) NSIC stands for Nepal Standard Industrial Classification.

2) Includes "Not reported", "Unknown" and so on.

Table 3-2 Number of Persons Engaged by Section of Industrial Classification, Working Days for the last one year and Local Unit.

District and Local Unit	Section of NSIC ¹⁾					
	Total ²⁾					
	Working Days for the last one year (Operating through the year)					
	Total	Less than 300 days	300 to 319 days	320 to 349 days	350 days or more	Not Stated ³⁾
Province 1						
Total	533,892	201,246	114,929	73,609	121,108	23,000
Metropolitan City	46,552	9,566	10,498	6,170	19,982	336
Sub-Metropolitan City	67,455	19,665	19,191	7,986	16,239	4,374
Municipality	263,859	91,595	59,544	39,454	56,011	17,255
Rural Municipality	156,026	80,420	25,696	19,999	28,876	1,035
101 Taplejung District						
Total	11,520	7,128	1,928	1,146	1,209	109
Municipality	3,949	1,749	1,030	557	507	106
Rural Municipality	7,571	5,379	898	589	702	3
102 Sankhuwasabha District						
Total	19,046	10,311	3,612	2,762	2,068	293
Municipality	13,454	6,165	3,250	2,188	1,608	243
Rural Municipality	5,592	4,146	362	574	460	50
103 Solukhumbu District						
Total	17,584	10,687	2,314	1,530	3,047	6
Municipality	3,333	898	979	410	1,046	0
Rural Municipality	14,251	9,789	1,335	1,120	2,001	6
104 Okhaldhunga District						
Total	21,732	13,995	1,741	2,242	2,975	779
Municipality	5,614	2,600	660	545	1,108	701
Rural Municipality	16,118	11,395	1,081	1,697	1,867	78
105 Khotang District						
Total	11,314	6,555	976	1,794	1,690	299
Municipality	5,228	2,373	458	1,153	958	286
Rural Municipality	6,086	4,182	518	641	732	13
106 Bhojpur District						
Total	10,345	4,435	937	1,015	1,330	2,628
Municipality	5,041	1,324	354	400	414	2,549
Rural Municipality	5,304	3,111	583	615	916	79
107 Dhankuta District						
Total	15,769	7,638	2,112	2,699	3,037	283
Municipality	10,372	5,208	1,586	1,676	1,654	248
Rural Municipality	5,397	2,430	526	1,023	1,383	35

1) NSIC stands for Nepal Standard Industrial Classification.

2) Establishments which belong to Section O, T, or U of NSIC are not surveyed.

3) Includes "Not reported", "Unknown" and so on.

Table 3-2 Number of Persons Engaged by Section of Industrial Classification, Working Days for the last one year and Local Unit.

District and Local Unit	Section of NSIC ¹⁾					
	Total ²⁾					
	Working Days for the last one year (Operating through the year)					
	Total	Less than 300 days	300 to 319 days	320 to 349 days	350 days or more	Not Stated ³⁾
108 Terhathum District						
Total	8,926	4,879	1,233	1,047	1,665	102
Municipality	4,746	2,490	819	391	978	68
Rural Municipality	4,180	2,389	414	656	687	34
109 Panchthar District						
Total	13,524	6,351	1,467	1,748	1,850	2,108
Municipality	4,841	1,815	281	259	383	2,103
Rural Municipality	8,683	4,536	1,186	1,489	1,467	5
110 Ilam District						
Total	26,202	11,253	5,578	3,631	4,769	971
Municipality	18,702	7,413	4,347	2,905	3,114	923
Rural Municipality	7,500	3,840	1,231	726	1,655	48
111 Jhapa District						
Total	114,393	39,747	31,915	14,466	23,107	5,158
Municipality	91,604	30,957	25,855	11,762	18,195	4,835
Rural Municipality	22,789	8,790	6,060	2,704	4,912	323
112 Morang District						
Total	124,060	35,274	27,852	20,041	40,220	673
Metropolitan City	46,552	9,566	10,498	6,170	19,982	336
Municipality	41,377	12,416	8,462	8,758	11,649	92
Rural Municipality	36,131	13,292	8,892	5,113	8,589	245
113 Sunsari District						
Total	111,722	33,075	28,977	14,370	28,670	6,630
Sub-Metropolitan City	67,455	19,665	19,191	7,986	16,239	4,374
Municipality	32,118	8,612	7,415	4,098	9,853	2,140
Rural Municipality	12,149	4,798	2,371	2,286	2,578	116
114 Udayapur District						
Total	27,755	9,918	4,287	5,118	5,471	2,961
Municipality	23,480	7,575	4,048	4,352	4,544	2,961
Rural Municipality	4,275	2,343	239	766	927	0

1) NSIC stands for Nepal Standard Industrial Classification.

2) Establishments which belong to Section O, T, or U of NSIC are not surveyed.

3) Includes "Not reported", "Unknown" and so on.

Table 3-2 Number of Persons Engaged by Section of Industrial Classification, Working Days for the last one year and Local Unit.

District and Local Unit	Section of NSIC ¹⁾					
	Total ²⁾					
	Working Days for the last one year (Operating through the year)					
	Total	Less than 300 days	300 to 319 days	320 to 349 days	350 days or more	Not Stated ³⁾
Taplejung District	11,520	7,128	1,928	1,146	1,209	109
10101 PHAKTANLUNG RURAL MUNICIPALITY	1,207	739	327	43	98	0
10102 MIKWAKHOLA RURAL MUNICIPALITY	600	371	101	31	97	0
10103 MERINGDEN RURAL MUNICIPALITY	1,131	822	49	98	162	0
10104 MAIWAKHOLA RURAL MUNICIPALITY	786	603	69	39	72	3
10105 AATHARAI TRIBENI RURAL MUNICIPALITY	1,352	1,157	65	92	38	0
10106 PHUNGLING MUNICIPALITY	3,949	1,749	1,030	557	507	106
10107 PATHIBHARA YANGBARAK RURAL MUNICIPALITY	889	556	131	109	93	0
10108 SIRJANGA RURAL MUNICIPALITY	1,047	695	115	129	108	0
10109 SIDINGBA RURAL MUNICIPALITY	559	436	41	48	34	0
Sankhuwasabha District	19,046	10,311	3,612	2,762	2,068	293
10201 BHOTKHOLA RURAL MUNICIPALITY	1,423	1,174	39	65	95	50
10202 MAKALU RURAL MUNICIPALITY	1,140	687	178	136	139	0
10203 SILICHONG RURAL MUNICIPALITY	2,011	1,721	110	90	90	0
10204 CHICHILA RURAL MUNICIPALITY	471	250	11	186	24	0
10205 SABHAPOKHARI RURAL MUNICIPALITY	547	314	24	97	112	0
10206 KHANDABARI MUNICIPALITY	6,557	2,811	1,890	977	669	210
10207 PANCHAKHAPAN MUNICIPALITY	1,320	727	303	66	224	0
10208 CHAINAPUR MUNICIPALITY	2,431	1,037	464	579	318	33
10209 MADI MUNICIPALITY	1,180	650	294	123	113	0
10210 DHARMADEVI MUNICIPALITY	1,966	940	299	443	284	0
Solukhumbu District	17,584	10,687	2,314	1,530	3,047	6
10301 KHUMBU PASANGLHAMU RURAL MUNICIPALITY	2,109	873	522	161	547	6
10302 MAHAKULUNG RURAL MUNICIPALITY	1,440	1,055	99	62	224	0
10303 SOTANG RURAL MUNICIPALITY	1,095	733	179	109	74	0
10304 MAPYA DHUDHAKOSHI RURAL MUNICIPALITY	898	383	70	26	419	0
10305 THULUNG DHUDHA KOSHI RURAL MUNICIPALITY	2,969	2,150	63	457	299	0
10306 NECHA SALYAN RURAL MUNICIPALITY	2,980	2,231	236	262	251	0
10307 SOLU DHUDHAKUNDA MUNICIPALITY	3,333	898	979	410	1,046	0
10308 LIKHU PIKE RURAL MUNICIPALITY	2,760	2,364	166	43	187	0
Okhaldhunga District	21,732	13,995	1,741	2,242	2,975	779
10401 CHISHANKHU GADHI RURAL MUNICIPALITY	4,162	3,550	149	98	360	5
10402 SIDDHICHARAN MUNICIPALITY	5,614	2,600	660	545	1,108	701
10403 MOLUNG RURAL MUNICIPALITY	2,914	2,174	103	199	417	21
10404 KHIJI DEMBA RURAL MUNICIPALITY	4,187	2,890	187	792	318	0
10405 LIKHU RURAL MUNICIPALITY	1,149	721	126	153	144	5
10406 CHAMPADEVI RURAL MUNICIPALITY	734	376	136	68	154	0
10407 SUNKOSHI RURAL MUNICIPALITY	1,338	880	65	138	255	0
10408 MANEBHANJYANG RURAL MUNICIPALITY	1,634	804	315	249	219	47
Khotang District	11,314	6,555	976	1,794	1,690	299
10501 KEPILASGADHI RURAL MUNICIPALITY	669	505	59	49	56	0
10502 AISELUKHARKA RURAL MUNICIPALITY	990	661	54	52	223	0
10503 RAWA BESHI RURAL MUNICIPALITY	588	332	70	63	123	0
10504 HALESI TUWACHUNG MUNICIPALITY	1,514	838	114	200	361	1
10505 DIKTEL RUPAKOT MAJHUWAGADHI MUNICIPALITY	3,714	1,535	344	953	597	285
10506 SAKELA RURAL MUNICIPALITY	565	339	42	52	123	9
10507 DIPRUNG CHUICHUMMA RURAL MUNICIPALITY	1,074	766	148	103	57	0
10508 KHOTEHANG RURAL MUNICIPALITY	1,056	721	74	197	60	4
10509 JANTE DHUNGA RURAL MUNICIPALITY	613	467	54	47	45	0
10510 BARAHA POKHARI RURAL MUNICIPALITY	531	391	17	78	45	0
Bhojpur District	10,345	4,435	937	1,015	1,330	2,628
10601 SHADANANDA MUNICIPALITY	1,404	709	273	286	122	14
10602 SALPA SILICHHO RURAL MUNICIPALITY	525	265	27	113	120	0
10603 TEMKE MAIYUNG RURAL MUNICIPALITY	870	598	48	183	40	1
10604 BHOJPUR MUNICIPALITY	3,637	615	81	114	292	2,535
10605 ARUN RURAL MUNICIPALITY	824	401	127	131	152	13
10606 PAUWA DUNMA RURAL MUNICIPALITY	857	483	69	14	232	59
10607 RAMPRASAD RAI RURAL MUNICIPALITY	725	475	83	74	93	0
10608 HATUWAGADHI RURAL MUNICIPALITY	777	396	118	62	195	6
10609 AAMCHOWK RURAL MUNICIPALITY	726	493	111	38	84	0

1) NSIC stands for Nepal Standard Industrial Classification.

2) Establishments which belong to Section O, T, or U of NSIC are not surveyed.

3) Includes "Not reported", "Unknown" and so on.

Table 3-2 Number of Persons Engaged by Section of Industrial Classification, Working Days for the last one year and Local Unit.

District and Local Unit	Section of NSIC ¹⁾						Not Stated ³⁾
	Total ²⁾						
	Working Days for the last one year (Operating through the year)						
	Total	Less than 300 days	300 to 319 days	320 to 349 days	350 days or more		
Dhankuta District	15,769	7,638	2,112	2,699	3,037	283	
10701 MAHALAXMI MUNICIPALITY	1,560	926	127	150	356	1	
10702 PAKHRIBAS MUNICIPALITY	1,731	785	145	319	482	0	
10703 CHHATHAR JORPATI RURAL MUNICIPALITY	1,549	500	190	285	572	2	
10704 DHANKUTA MUNICIPALITY	7,081	3,497	1,314	1,207	816	247	
10705 SAHIDBHUMI RURAL MUNICIPALITY	892	493	72	223	78	26	
10706 SANGURIGADHI RURAL MUNICIPALITY	1,381	574	195	229	382	1	
10707 CHAUBISE RURAL MUNICIPALITY	1,575	863	69	286	351	6	
Terhathum District	8,926	4,879	1,233	1,047	1,665	102	
10801 AATHARAI RURAL MUNICIPALITY	1,475	816	197	191	271	0	
10802 PHEDAP RURAL MUNICIPALITY	885	467	103	170	145	0	
10803 MENCHHAYAYEM RURAL MUNICIPALITY	641	455	44	77	65	0	
10804 MYANGLUNG MUNICIPALITY	2,966	1,435	733	170	560	68	
10805 LALIGURANS MUNICIPALITY	1,780	1,055	86	221	418	0	
10806 CHHATHAR RURAL MUNICIPALITY	1,179	651	70	218	206	34	
Panchthar District	13,524	6,351	1,467	1,748	1,850	2,108	
10901 YANGBARAK RURAL MUNICIPALITY	1,284	643	168	320	153	0	
10902 HILIHAN RURAL MUNICIPALITY	1,222	630	237	190	165	0	
10903 FALELUNG RURAL MUNICIPALITY	1,583	871	87	245	380	0	
10904 PHIDIM MUNICIPALITY	4,841	1,815	281	259	383	2,103	
10905 FALGUNANDA RURAL MUNICIPALITY	1,263	619	163	268	213	0	
10906 KUMMAYAK RURAL MUNICIPALITY	929	560	138	156	75	0	
10907 TUMBEWA RURAL MUNICIPALITY	632	456	58	81	37	0	
10908 MIKLAJUNG RURAL MUNICIPALITY	1,770	757	335	229	444	5	
Ilam District	26,202	11,253	5,578	3,631	4,769	971	
11001 MAI JOGMAI RURAL MUNICIPALITY	1,400	646	178	58	499	19	
11002 SANDAKPUR RURAL MUNICIPALITY	1,118	493	165	117	343	0	
11003 ILAM MUNICIPALITY	7,665	2,433	1,786	1,428	1,399	619	
11004 DEUMAI MUNICIPALITY	2,636	1,076	601	382	476	101	
11005 FAKFOKATHUM RURAL MUNICIPALITY	1,579	936	313	51	268	11	
11006 MANGSEBUNG RURAL MUNICIPALITY	1,279	741	229	128	181	0	
11007 CHULACHULI RURAL MUNICIPALITY	1,198	618	198	182	186	14	
11008 MAI MUNICIPALITY	2,155	1,124	614	287	123	7	
11009 SURYODAYA MUNICIPALITY	6,246	2,780	1,346	808	1,116	196	
11010 RONG RURAL MUNICIPALITY	926	406	148	190	178	4	
Jhapa District	114,393	39,747	31,915	14,466	23,107	5,158	
11101 MECHINAGAR MUNICIPALITY	16,310	6,719	3,104	2,360	4,005	122	
11102 BUDDHASHANTI RURAL MUNICIPALITY	4,323	1,356	1,598	543	823	3	
11103 ARJUNDHARA MUNICIPALITY	6,279	2,872	1,412	879	1,112	4	
11104 KANKAI MUNICIPALITY	5,640	1,971	1,283	636	1,703	47	
11105 SHIVASATAKSHI MUNICIPALITY	5,528	2,166	1,376	826	1,160	0	
11106 KAMAL RURAL MUNICIPALITY	3,533	1,074	1,098	332	1,015	14	
11107 DAMAK MUNICIPALITY	19,381	4,211	7,670	2,281	3,792	1,427	
11108 GAURADHA MUNICIPALITY	4,527	1,384	1,124	876	1,134	9	
11109 GAURIGANJ RURAL MUNICIPALITY	2,448	1,019	578	307	544	0	
11110 JHAPA RURAL MUNICIPALITY	1,962	712	486	443	321	0	
11111 BARHADASHI RURAL MUNICIPALITY	3,682	1,500	1,220	257	705	0	
11112 BIRTAMOD MUNICIPALITY	22,684	8,160	7,629	2,710	3,859	326	
11113 HALDIBARI RURAL MUNICIPALITY	3,292	970	561	306	1,160	295	
11114 BHADRAPUR MUNICIPALITY	11,255	3,474	2,257	1,194	1,430	2,900	
11115 KACHANAKAWAL RURAL MUNICIPALITY	3,549	2,159	519	516	344	11	

1) NSIC stands for Nepal Standard Industrial Classification.

2) Establishments which belong to Section O, T, or U of NSIC are not surveyed.

3) Includes "Not reported", "Unknown" and so on.

Table 3-2 Number of Persons Engaged by Section of Industrial Classification, Working Days for the last one year and Local Unit.

District and Local Unit	Section of NSIC ¹⁾						Not Stated ³⁾
	Total ²⁾						
	Working Days for the last one year (Operating through the year)						
	Total	Less than 300 days	300 to 319 days	320 to 349 days	350 days or more		
Morang District	124,060	35,274	27,852	20,041	40,220	673	
11201 MIKLAJUNG RURAL MUNICIPALITY	2,007	1,174	203	156	467	7	
11202 LETANG MUNICIPALITY	3,130	1,183	787	254	903	3	
11203 KERABARI RURAL MUNICIPALITY	2,188	856	671	275	353	33	
11204 SUNDARHARAICHA MUNICIPALITY	9,010	2,090	1,616	2,930	2,341	33	
11205 BELBARI MUNICIPALITY	6,183	1,672	1,694	1,284	1,532	1	
11206 KANEPOKHARI RURAL MUNICIPALITY	2,965	1,335	517	277	827	9	
11207 PATHARI SHANISHCHARE MUNICIPALITY	6,111	1,442	1,667	1,131	1,859	12	
11208 URLABARI MUNICIPALITY	7,464	2,873	1,836	1,150	1,563	42	
11209 RATUWAMAI MUNICIPALITY	3,707	1,587	391	812	916	1	
11210 SUNWARSHI MUNICIPALITY	2,124	520	208	194	1,202	0	
11211 RANGELI MUNICIPALITY	3,648	1,049	263	1,003	1,333	0	
11212 GRAMTHAN RURAL MUNICIPALITY	3,555	1,560	594	726	481	194	
11213 BUDHIGANGA RURAL MUNICIPALITY	12,764	5,511	4,205	1,498	1,550	0	
11214 BIRATNAGAR METROPOLITIAN CITY	46,552	9,566	10,498	6,170	19,982	336	
11215 KATAHARI RURAL MUNICIPALITY	5,267	1,550	2,199	1,363	153	2	
11216 DHANAPALTHAN RURAL MUNICIPALITY	5,778	744	372	421	4,241	0	
11217 JAHADA RURAL MUNICIPALITY	1,607	562	131	397	517	0	
Sunsari District	111,722	33,075	28,977	14,370	28,670	6,630	
11301 DHARAN SUB-METROPOLITIAN CITY	30,060	9,819	7,707	3,583	8,622	329	
11302 BARAHAKSHETRA MUNICIPALITY	5,367	1,691	732	1,766	1,132	46	
11303 KOSHI RURAL MUNICIPALITY	2,123	785	205	814	318	1	
11304 BHOKRAHA NARASINHA RURAL MUNICIPALITY	1,540	393	131	271	677	68	
11305 RAMDHUNI MUNICIPALITY	6,059	1,850	1,996	636	1,540	37	
11306 ITAHARI SUB-METROPOLITIAN CITY	37,395	9,846	11,484	4,403	7,617	4,045	
11307 DUHABI MUNICIPALITY	13,368	2,522	2,259	650	6,183	1,754	
11308 GADHI RURAL MUNICIPALITY	1,687	467	376	413	398	33	
11309 INARUWA MUNICIPALITY	7,324	2,549	2,428	1,046	998	303	
11310 HARINAGAR RURAL MUNICIPALITY	2,280	1,052	747	287	194	0	
11311 DEWANGUNJ RURAL MUNICIPALITY	1,856	798	452	177	429	0	
11312 BARJU RURAL MUNICIPALITY	2,663	1,303	460	324	562	14	
Udayapur District	27,755	9,918	4,287	5,118	5,471	2,961	
11401 BELAKA MUNICIPALITY	3,122	286	107	194	132	2,403	
11402 CHAUDANDIGADHI MUNICIPALITY	3,929	1,345	303	1,105	925	251	
11403 TRIYUGA MUNICIPALITY	11,664	4,170	2,877	1,751	2,606	260	
11404 RAUTAMAI RURAL MUNICIPALITY	1,303	687	78	283	255	0	
11405 LIMCHUNBUNG RURAL MUNICIPALITY	609	411	48	84	66	0	
11406 TAPLI RURAL MUNICIPALITY	781	456	62	56	207	0	
11407 KATARI MUNICIPALITY	4,765	1,774	761	1,302	881	47	
11408 UDAYAPURGADHI RURAL MUNICIPALITY	1,582	789	51	343	399	0	

1) NSIC stands for Nepal Standard Industrial Classification.

2) Establishments which belong to Section O, T, or U of NSIC are not surveyed.

3) Includes "Not reported", "Unknown" and so on.

Table 3-2 Number of Persons Engaged by Section of Industrial Classification, Working Days for the last one year and Local Unit.

District and Local Unit	Section of NSIC ¹⁾					
	A					
	Agriculture, forestry and fishing ²⁾					
	Working Days for the last one year (Operating through the year)					
	Total	Less than 300 days	300 to 319 days	320 to 349 days	350 days or more	Not Stated ³⁾
Province 1						
Total	20,145	10,163	1,623	1,677	6,088	594
Metropolitan City	97	9	29	27	32	0
Sub-Metropolitan City	437	75	26	72	262	2
Municipality	8,394	2,835	851	441	3,676	591
Rural Municipality	11,217	7,244	717	1,137	2,118	1
101 Taplejung District						
Total	540	314	105	11	110	0
Municipality	85	27	17	9	32	0
Rural Municipality	455	287	88	2	78	0
102 Sankhuwasabha District						
Total	1,728	1,406	35	36	196	55
Municipality	949	649	35	24	186	55
Rural Municipality	779	757	0	12	10	0
103 Solukhumbu District						
Total	1,541	1,032	42	241	226	0
Municipality	330	233	13	23	61	0
Rural Municipality	1,211	799	29	218	165	0
104 Okhaldhunga District						
Total	3,722	2,861	24	667	156	14
Municipality	267	210	2	0	41	14
Rural Municipality	3,455	2,651	22	667	115	0
105 Khotang District						
Total	952	656	14	50	232	0
Municipality	221	108	5	25	83	0
Rural Municipality	731	548	9	25	149	0
106 Bhojpur District						
Total	478	273	15	7	109	74
Municipality	177	76	4	4	19	74
Rural Municipality	301	197	11	3	90	0
107 Dhankuta District						
Total	979	187	14	34	538	206
Municipality	705	91	10	18	381	205
Rural Municipality	274	96	4	16	157	1

1) NSIC stands for Nepal Standard Industrial Classification.

2) Registered establishments only.

3) Includes "Not reported", "Unknown" and so on.

Table 3-2 Number of Persons Engaged by Section of Industrial Classification, Working Days for the last one year and Local Unit.

District and Local Unit	Section of NSIC ¹⁾					
	A					
	Agriculture, forestry and fishing ²⁾					
	Working Days for the last one year (Operating through the year)					
	Total	Less than 300 days	300 to 319 days	320 to 349 days	350 days or more	Not Stated ³⁾
108 Terhathum District						
Total	604	468	20	34	82	0
Municipality	259	217	5	0	37	0
Rural Municipality	345	251	15	34	45	0
109 Panchthar District						
Total	374	326	7	6	35	0
Municipality	184	180	0	0	4	0
Rural Municipality	190	146	7	6	31	0
110 Ilam District						
Total	1,514	355	407	56	655	41
Municipality	870	201	331	20	277	41
Rural Municipality	644	154	76	36	378	0
111 Jhapa District						
Total	3,970	1,525	638	189	1,614	4
Municipality	2,189	496	237	144	1,308	4
Rural Municipality	1,781	1,029	401	45	306	0
112 Morang District						
Total	1,475	293	143	101	938	0
Metropolitan City	97	9	29	27	32	0
Municipality	825	121	84	41	579	0
Rural Municipality	553	163	30	33	327	0
113 Sunsari District						
Total	1,060	173	78	114	682	13
Sub-Metropolitan City	437	75	26	72	262	2
Municipality	331	20	41	28	231	11
Rural Municipality	292	78	11	14	189	0
114 Udayapur District						
Total	1,208	294	81	131	515	187
Municipality	1,002	206	67	105	437	187
Rural Municipality	206	88	14	26	78	0

1) NSIC stands for Nepal Standard Industrial Classification.

2) Registered establishments only.

3) Includes "Not reported ", "Unknown" and so on.

Table 3-2 Number of Persons Engaged by Section of Industrial Classification, Working Days for the last one year and Local Unit.

District and Local Unit	Section of NSIC ¹⁾						Not Stated ³⁾
	A						
	Agriculture, forestry and fishing ²⁾						
	Working Days for the last one year (Operating through the year)						
Total	Less than 300 days	300 to 319 days	320 to 349 days	350 days or more			
Taplejung District	540	314	105	11	110	0	
10101 PHAKTANLUNG RURAL MUNICIPALITY	207	101	85	0	21	0	
10102 MIKWAKHOLA RURAL MUNICIPALITY	42	36	1	0	5	0	
10103 MERINGDEN RURAL MUNICIPALITY	46	33	0	0	13	0	
10104 MAIWAKHOLA RURAL MUNICIPALITY	14	12	0	0	2	0	
10105 AATHARAI TRIBENI RURAL MUNICIPALITY	66	54	0	2	10	0	
10106 PHUNGLING MUNICIPALITY	85	27	17	9	32	0	
10107 PATHIBHARA YANGBARAK RURAL MUNICIPALITY	42	25	2	0	15	0	
10108 SIRJANGA RURAL MUNICIPALITY	23	16	0	0	7	0	
10109 SIDINGBA RURAL MUNICIPALITY	15	10	0	0	5	0	
Sankhuwasabha District	1,728	1,406	35	36	196	55	
10201 BHOTKHOLA RURAL MUNICIPALITY	311	311	0	0	0	0	
10202 MAKALU RURAL MUNICIPALITY	93	85	0	0	8	0	
10203 SILICHONG RURAL MUNICIPALITY	314	308	0	6	0	0	
10204 CHICHILA RURAL MUNICIPALITY	40	32	0	6	2	0	
10205 SABHAPOKHARI RURAL MUNICIPALITY	21	21	0	0	0	0	
10206 KHANDABARI MUNICIPALITY	339	220	11	10	43	55	
10207 PANCHAKHAPAN MUNICIPALITY	79	54	2	0	23	0	
10208 CHAINAPUR MUNICIPALITY	127	70	0	4	53	0	
10209 MADI MUNICIPALITY	67	42	0	3	22	0	
10210 DHARMADEVI MUNICIPALITY	337	263	22	7	45	0	
Solukhumbu District	1,541	1,032	42	241	226	0	
10301 KHUMBU PASANGLHAMU RURAL MUNICIPALITY	6	0	6	0	0	0	
10302 MAHAKULUNG RURAL MUNICIPALITY	42	40	0	0	2	0	
10303 SOTANG RURAL MUNICIPALITY	99	76	23	0	0	0	
10304 MAPYA DHUDHAKOSHI RURAL MUNICIPALITY	21	6	0	0	15	0	
10305 THULUNG DHUDHA KOSHI RURAL MUNICIPALITY	335	124	0	199	12	0	
10306 NECHA SALYAN RURAL MUNICIPALITY	485	437	0	19	29	0	
10307 SOLU DHUDHAKUNDA MUNICIPALITY	330	233	13	23	61	0	
10308 LIKHU PIKE RURAL MUNICIPALITY	223	116	0	0	107	0	
Okhaldhunga District	3,722	2,861	24	667	156	14	
10401 CHISHANKHU GADHI RURAL MUNICIPALITY	1,975	1,963	2	0	10	0	
10402 SIDDHICHARAN MUNICIPALITY	267	210	2	0	41	14	
10403 MOLUNG RURAL MUNICIPALITY	123	67	16	0	40	0	
10404 KHIJI DEMBA RURAL MUNICIPALITY	1,013	350	0	653	10	0	
10405 LIKHU RURAL MUNICIPALITY	19	0	0	10	9	0	
10406 CHAMPADEVI RURAL MUNICIPALITY	5	5	0	0	0	0	
10407 SUNKOSHI RURAL MUNICIPALITY	131	105	4	4	18	0	
10408 MANEBHANJYANG RURAL MUNICIPALITY	189	161	0	0	28	0	
Khotang District	952	656	14	50	232	0	
10501 KEPILASGADHI RURAL MUNICIPALITY	65	50	2	4	9	0	
10502 AISELUKHARKA RURAL MUNICIPALITY	115	108	0	0	7	0	
10503 RAWA BESHI RURAL MUNICIPALITY	61	35	0	8	18	0	
10504 HALESI TUWACHUNG MUNICIPALITY	72	39	1	3	29	0	
10505 DIKTEL RUPAKOT MAJHUWAGADHI MUNICIPALITY	149	69	4	22	54	0	
10506 SAKELA RURAL MUNICIPALITY	121	37	6	2	76	0	
10507 DIPRUNG CHUICHUMMA RURAL MUNICIPALITY	116	100	0	3	13	0	
10508 KHOTEHANG RURAL MUNICIPALITY	117	89	1	8	19	0	
10509 JANTE DHUNGA RURAL MUNICIPALITY	65	60	0	0	5	0	
10510 BARAHA POKHARI RURAL MUNICIPALITY	71	69	0	0	2	0	
Bhojpur District	478	273	15	7	109	74	
10601 SHADANANDA MUNICIPALITY	36	26	1	3	6	0	
10602 SALPA SILICHHO RURAL MUNICIPALITY	0	0	0	0	0	0	
10603 TEMKE MAIYUNG RURAL MUNICIPALITY	32	27	0	2	3	0	
10604 BHOJPUR MUNICIPALITY	141	50	3	1	13	74	
10605 ARUN RURAL MUNICIPALITY	74	49	8	0	17	0	
10606 PAUWA DUNMA RURAL MUNICIPALITY	96	58	1	0	37	0	
10607 RAMPRASAD RAI RURAL MUNICIPALITY	55	22	2	1	30	0	
10608 HATUWAGADHI RURAL MUNICIPALITY	28	25	0	0	3	0	
10609 AAMCHOWK RURAL MUNICIPALITY	16	16	0	0	0	0	

1) NSIC stands for Nepal Standard Industrial Classification.

2) Registered establishments only.

3) Includes "Not reported", "Unknown" and so on.

Table 3-2 Number of Persons Engaged by Section of Industrial Classification, Working Days for the last one year and Local Unit.

District and Local Unit	Section of NSIC ¹⁾					
	A					
	Agriculture, forestry and fishing ²⁾					
	Working Days for the last one year (Operating through the year)					
Total	Less than 300 days	300 to 319 days	320 to 349 days	350 days or more	Not Stated ³⁾	
Dhankuta District	979	187	14	34	538	206
10701 MAHALAXMI MUNICIPALITY	199	43	0	2	154	0
10702 PAKHRIBAS MUNICIPALITY	21	1	0	0	20	0
10703 CHHATHAR JORPATI RURAL MUNICIPALITY	101	6	2	0	93	0
10704 DHANKUTA MUNICIPALITY	485	47	10	16	207	205
10705 SAHIDBHUMI RURAL MUNICIPALITY	16	8	0	4	4	0
10706 SANGURIGADHI RURAL MUNICIPALITY	80	42	2	12	23	1
10707 CHAUBISE RURAL MUNICIPALITY	77	40	0	0	37	0
Terhathum District	604	468	20	34	82	0
10801 AATHARAI RURAL MUNICIPALITY	114	88	12	2	12	0
10802 PHEDAP RURAL MUNICIPALITY	47	13	1	28	5	0
10803 MENCHHAYAYEM RURAL MUNICIPALITY	54	44	0	1	9	0
10804 MYANGLUNG MUNICIPALITY	121	110	4	0	7	0
10805 LALIGURANS MUNICIPALITY	138	107	1	0	30	0
10806 CHHATHAR RURAL MUNICIPALITY	130	106	2	3	19	0
Panchthar District	374	326	7	6	35	0
10901 YANGBARAK RURAL MUNICIPALITY	15	12	0	0	3	0
10902 HILIHAN RURAL MUNICIPALITY	16	11	0	0	5	0
10903 FALELUNG RURAL MUNICIPALITY	51	37	0	0	14	0
10904 PHIDIM MUNICIPALITY	184	180	0	0	4	0
10905 FALGUNANDA RURAL MUNICIPALITY	13	4	0	6	3	0
10906 KUMMAYAK RURAL MUNICIPALITY	56	54	0	0	2	0
10907 TUMBEWA RURAL MUNICIPALITY	14	14	0	0	0	0
10908 MIKLAJUNG RURAL MUNICIPALITY	25	14	7	0	4	0
Ilam District	1,514	355	407	56	655	41
11001 MAI JOGMAI RURAL MUNICIPALITY	272	5	5	0	262	0
11002 SANDAKPUR RURAL MUNICIPALITY	48	7	34	0	7	0
11003 ILAM MUNICIPALITY	119	22	6	7	84	0
11004 DEUMAI MUNICIPALITY	108	26	3	3	76	0
11005 FAKFOKATHUM RURAL MUNICIPALITY	51	7	18	0	26	0
11006 MANGSEBUNG RURAL MUNICIPALITY	146	124	14	0	8	0
11007 CHULACHULI RURAL MUNICIPALITY	83	5	4	6	68	0
11008 MAI MUNICIPALITY	420	85	310	7	18	0
11009 SURYODAYA MUNICIPALITY	223	68	12	3	99	41
11010 RONG RURAL MUNICIPALITY	44	6	1	30	7	0
Jhapa District	3,970	1,525	638	189	1,614	4
11101 MECHINAGAR MUNICIPALITY	1,093	331	131	32	599	0
11102 BUDDHASHANTI RURAL MUNICIPALITY	84	11	22	1	50	0
11103 ARJUNDHARA MUNICIPALITY	126	24	24	0	78	0
11104 KANKAI MUNICIPALITY	127	10	0	11	102	4
11105 SHIVASATAKSHI MUNICIPALITY	116	21	26	2	67	0
11106 KAMAL RURAL MUNICIPALITY	138	0	55	16	67	0
11107 DAMAK MUNICIPALITY	293	14	25	28	226	0
11108 GAURADHA MUNICIPALITY	104	11	0	10	83	0
11109 GAURIGANJ RURAL MUNICIPALITY	29	3	2	0	24	0
11110 JHAPA RURAL MUNICIPALITY	62	10	2	6	44	0
11111 BARHADASHI RURAL MUNICIPALITY	150	74	15	15	46	0
11112 BIRTAMOD MUNICIPALITY	272	65	28	53	126	0
11113 HALDIBARI RURAL MUNICIPALITY	325	89	201	7	28	0
11114 BHADRAPUR MUNICIPALITY	58	20	3	8	27	0
11115 KACHANAKAWAL RURAL MUNICIPALITY	993	842	104	0	47	0

1) NSIC stands for Nepal Standard Industrial Classification.

2) Registered establishments only.

3) Includes "Not reported", "Unknown" and so on.

Table 3-2 Number of Persons Engaged by Section of Industrial Classification, Working Days for the last one year and Local Unit.

District and Local Unit	Section of NSIC ¹⁾						Not Stated ³⁾
	A						
	Agriculture, forestry and fishing ²⁾						
	Working Days for the last one year (Operating through the year)						
Total	Less than 300 days	300 to 319 days	320 to 349 days	350 days or more			
Morang District	1,475	293	143	101	938	0	
11201 MIKLAJUNG RURAL MUNICIPALITY	31	8	5	3	15	0	
11202 LETANG MUNICIPALITY	60	29	3	7	21	0	
11203 KERABARI RURAL MUNICIPALITY	19	2	0	0	17	0	
11204 SUNDARHARAICHA MUNICIPALITY	138	27	25	22	64	0	
11205 BELBARI MUNICIPALITY	59	17	3	3	36	0	
11206 KANEPOKHARI RURAL MUNICIPALITY	40	18	10	0	12	0	
11207 PATHARI SHANISHCHARE MUNICIPALITY	74	15	8	0	51	0	
11208 URLABARI MUNICIPALITY	144	17	41	3	83	0	
11209 RATUWAMAI MUNICIPALITY	21	1	0	2	18	0	
11210 SUNWARSHI MUNICIPALITY	18	1	2	0	15	0	
11211 RANGELI MUNICIPALITY	311	14	2	4	291	0	
11212 GRAMTHAN RURAL MUNICIPALITY	43	18	6	0	19	0	
11213 BUDHIGANGA RURAL MUNICIPALITY	164	89	6	22	47	0	
11214 BIRATNAGAR METROPOLITIAN CITY	97	9	29	27	32	0	
11215 KATAHARI RURAL MUNICIPALITY	67	15	0	0	52	0	
11216 DHANAPALTHAN RURAL MUNICIPALITY	154	8	2	0	144	0	
11217 JAHADA RURAL MUNICIPALITY	35	5	1	8	21	0	
Sunsari District	1,060	173	78	114	682	13	
11301 DHARAN SUB-METROPOLITIAN CITY	259	44	13	57	145	0	
11302 BARAHAKSHETRA MUNICIPALITY	73	7	2	7	57	0	
11303 KOSHI RURAL MUNICIPALITY	24	9	4	0	11	0	
11304 BHOKRAHA NARASINHA RURAL MUNICIPALITY	66	30	0	0	36	0	
11305 RAMDHUNI MUNICIPALITY	91	5	18	2	66	0	
11306 ITAHARI SUB-METROPOLITIAN CITY	178	31	13	15	117	2	
11307 DUHABI MUNICIPALITY	67	5	11	12	37	2	
11308 GADHI RURAL MUNICIPALITY	21	4	0	0	17	0	
11309 INARUWA MUNICIPALITY	100	3	10	7	71	9	
11310 HARINAGAR RURAL MUNICIPALITY	8	2	2	0	4	0	
11311 DEWANGUNJ RURAL MUNICIPALITY	106	13	5	13	75	0	
11312 BARJU RURAL MUNICIPALITY	67	20	0	1	46	0	
Udayapur District	1,208	294	81	131	515	187	
11401 BELAKA MUNICIPALITY	220	4	7	5	66	138	
11402 CHAUDANDIGADHI MUNICIPALITY	217	44	9	33	87	44	
11403 TRIYUGA MUNICIPALITY	401	72	30	31	263	5	
11404 RAUTAMAI RURAL MUNICIPALITY	24	16	0	6	2	0	
11405 LIMCHUNBUNG RURAL MUNICIPALITY	22	15	0	2	5	0	
11406 TAPLI RURAL MUNICIPALITY	72	31	8	3	30	0	
11407 KATARI MUNICIPALITY	164	86	21	36	21	0	
11408 UDAYAPURGADHI RURAL MUNICIPALITY	88	26	6	15	41	0	

1) NSIC stands for Nepal Standard Industrial Classification.

2) Registered establishments only.

3) Includes "Not reported", "Unknown" and so on.

Table 3-2 Number of Persons Engaged by Section of Industrial Classification, Working Days for the last one year and Local Unit.

District and Local Unit	Section of NSIC ¹⁾					
	C					
	Manufacturing					
	Working Days for the last one year (Operating through the year)					
	Total	Less than 300 days	300 to 319 days	320 to 349 days	350 days or more	Not Stated ²⁾
Province 1						
Total	94,638	23,531	27,684	12,253	29,079	2,091
Metropolitan City	9,847	1,391	1,896	1,434	5,123	3
Sub-Metropolitan City	13,742	2,435	4,364	1,647	5,243	53
Municipality	43,003	10,803	13,469	5,906	10,859	1,966
Rural Municipality	28,046	8,902	7,955	3,266	7,854	69
101 Taplejung District						
Total	780	326	262	129	63	0
Municipality	339	97	165	52	25	0
Rural Municipality	441	229	97	77	38	0
102 Sankhuwasabha District						
Total	1,515	521	500	293	188	13
Municipality	1,291	378	472	256	175	10
Rural Municipality	224	143	28	37	13	3
103 Solukhumbu District						
Total	618	187	157	73	201	0
Municipality	208	17	60	23	108	0
Rural Municipality	410	170	97	50	93	0
104 Okhaldhunga District						
Total	786	301	128	158	199	0
Municipality	244	65	47	60	72	0
Rural Municipality	542	236	81	98	127	0
105 Khotang District						
Total	729	355	76	177	121	0
Municipality	355	121	31	120	83	0
Rural Municipality	374	234	45	57	38	0
106 Bhojpur District						
Total	750	262	109	80	50	249
Municipality	412	65	40	42	18	247
Rural Municipality	338	197	69	38	32	2
107 Dhankuta District						
Total	1,913	637	532	346	388	10
Municipality	1,395	570	466	230	122	7
Rural Municipality	518	67	66	116	266	3

1) NSIC stands for Nepal Standard Industrial Classification.

2) Includes "Not reported", "Unknown" and so on.

Table 3-2 Number of Persons Engaged by Section of Industrial Classification, Working Days for the last one year and Local Unit.

District and Local Unit	Section of NSIC ¹⁾					
	C					
	Manufacturing					
	Working Days for the last one year (Operating through the year)					
	Total	Less than 300 days	300 to 319 days	320 to 349 days	350 days or more	Not Stated ²⁾
108 Terhathum District						
Total	1,009	372	231	172	234	0
Municipality	675	274	170	59	172	0
Rural Municipality	334	98	61	113	62	0
109 Panchthar District						
Total	1,410	487	184	231	299	209
Municipality	548	255	25	25	34	209
Rural Municipality	862	232	159	206	265	0
110 Ilam District						
Total	3,503	1,258	895	308	997	45
Municipality	2,607	1,012	743	248	563	41
Rural Municipality	896	246	152	60	434	4
111 Jhapa District						
Total	18,474	5,545	7,220	2,404	3,019	286
Municipality	14,516	4,206	6,167	1,943	1,948	252
Rural Municipality	3,958	1,339	1,053	461	1,071	34
112 Morang District						
Total	32,897	7,670	9,263	4,343	11,607	14
Metropolitan City	9,847	1,391	1,896	1,434	5,123	3
Municipality	5,756	988	1,712	1,410	1,640	6
Rural Municipality	17,294	5,291	5,655	1,499	4,844	5
113 Sunsari District						
Total	26,755	4,371	7,405	2,800	11,156	1,023
Sub-Metropolitan City	13,742	2,435	4,364	1,647	5,243	53
Municipality	11,539	1,675	2,680	821	5,411	952
Rural Municipality	1,474	261	361	332	502	18
114 Udayapur District						
Total	3,499	1,239	722	739	557	242
Municipality	3,118	1,080	691	617	488	242
Rural Municipality	381	159	31	122	69	0

1) NSIC stands for Nepal Standard Industrial Classification.

2) Includes "Not reported", "Unknown" and so on.

Table 3-2 Number of Persons Engaged by Section of Industrial Classification, Working Days for the last one year and Local Unit.

District and Local Unit	Section of NSIC ¹⁾						Not Stated ²⁾
	C						
	Manufacturing						
	Working Days for the last one year (Operating through the year)						
	Total	Less than 300 days	300 to 319 days	320 to 349 days	350 days or more		
Taplejung District	780	326	262	129	63	0	
10101 PHAKTANLUNG RURAL MUNICIPALITY	79	40	21	11	7	0	
10102 MIKWAKHOLA RURAL MUNICIPALITY	37	24	7	3	3	0	
10103 MERINGDEN RURAL MUNICIPALITY	33	26	0	3	4	0	
10104 MAIWAKHOLA RURAL MUNICIPALITY	64	38	17	4	5	0	
10105 AATHARAI TRIBENI RURAL MUNICIPALITY	54	33	10	11	0	0	
10106 PHUNGLING MUNICIPALITY	339	97	165	52	25	0	
10107 PATHIBHARA YANGBARAK RURAL MUNICIPALITY	85	39	14	23	9	0	
10108 SIRJANGA RURAL MUNICIPALITY	52	16	18	12	6	0	
10109 SIDINGBA RURAL MUNICIPALITY	37	13	10	10	4	0	
Sankhuwasabha District	1,515	521	500	293	188	13	
10201 BHOTKHOLA RURAL MUNICIPALITY	8	0	3	0	2	3	
10202 MAKALU RURAL MUNICIPALITY	24	8	9	4	3	0	
10203 SILICHONG RURAL MUNICIPALITY	131	114	13	4	0	0	
10204 CHICHILA RURAL MUNICIPALITY	25	11	1	13	0	0	
10205 SABHAPOKHARI RURAL MUNICIPALITY	36	10	2	16	8	0	
10206 KHANDABARI MUNICIPALITY	700	235	256	94	105	10	
10207 PANCHAKHAPAN MUNICIPALITY	136	59	44	16	17	0	
10208 CHAINAPUR MUNICIPALITY	184	28	69	52	35	0	
10209 MADI MUNICIPALITY	92	13	60	16	3	0	
10210 DHARMADEVI MUNICIPALITY	179	43	43	78	15	0	
Solukhumbu District	618	187	157	73	201	0	
10301 KHUMBU PASANGLHAMU RURAL MUNICIPALITY	57	27	9	7	14	0	
10302 MAHAKULUNG RURAL MUNICIPALITY	94	58	17	7	12	0	
10303 SOTANG RURAL MUNICIPALITY	38	15	2	15	6	0	
10304 MAPYA DHUDHAKOSHI RURAL MUNICIPALITY	25	2	11	0	12	0	
10305 THULUNG DHUDHA KOSHI RURAL MUNICIPALITY	54	47	1	1	5	0	
10306 NECHA SALYAN RURAL MUNICIPALITY	88	10	18	16	44	0	
10307 SOLU DHUDHAKUNDA MUNICIPALITY	208	17	60	23	108	0	
10308 LIKHU PIKE RURAL MUNICIPALITY	54	11	39	4	0	0	
Okhaldhunga District	786	301	128	158	199	0	
10401 CHISHANKHU GADHI RURAL MUNICIPALITY	78	25	6	17	30	0	
10402 SIDDHICHARAN MUNICIPALITY	244	65	47	60	72	0	
10403 MOLUNG RURAL MUNICIPALITY	183	78	36	22	47	0	
10404 KHIJI DEMBA RURAL MUNICIPALITY	72	45	4	13	10	0	
10405 LIKHU RURAL MUNICIPALITY	61	25	15	8	13	0	
10406 CHAMPADEVI RURAL MUNICIPALITY	16	1	3	10	2	0	
10407 SUNKOSHI RURAL MUNICIPALITY	51	33	0	10	8	0	
10408 MANEBHANJYANG RURAL MUNICIPALITY	81	29	17	18	17	0	
Khotang District	729	355	76	177	121	0	
10501 KEPILASGADHI RURAL MUNICIPALITY	37	26	7	2	2	0	
10502 AISELUKHARKA RURAL MUNICIPALITY	40	20	1	2	17	0	
10503 RAWA BESHI RURAL MUNICIPALITY	30	10	3	9	8	0	
10504 HALESI TUWACHUNG MUNICIPALITY	72	34	2	17	19	0	
10505 DIKTEL RUPAKOT MAJHUWAGADHI MUNICIPALITY	283	87	29	103	64	0	
10506 SAKELA RURAL MUNICIPALITY	54	31	7	12	4	0	
10507 DIPRUNG CHUICHUMMA RURAL MUNICIPALITY	63	40	12	10	1	0	
10508 KHOTEHANG RURAL MUNICIPALITY	87	57	8	19	3	0	
10509 JANTE DHUNGA RURAL MUNICIPALITY	29	18	7	2	2	0	
10510 BARAHA POKHARI RURAL MUNICIPALITY	34	32	0	1	1	0	
Bhojpur District	750	262	109	80	50	249	
10601 SHADANANDA MUNICIPALITY	101	25	34	31	7	4	
10602 SALPA SILICHHO RURAL MUNICIPALITY	16	0	1	10	5	0	
10603 TEMKE MAIYUNG RURAL MUNICIPALITY	68	52	6	9	1	0	
10604 BHOJPUR MUNICIPALITY	311	40	6	11	11	243	
10605 ARUN RURAL MUNICIPALITY	60	30	20	8	0	2	
10606 PAUWA DUNMA RURAL MUNICIPALITY	50	29	6	0	15	0	
10607 RAMPRASAD RAI RURAL MUNICIPALITY	41	31	7	2	1	0	
10608 HATUWAGADHI RURAL MUNICIPALITY	40	9	17	7	7	0	
10609 AAMCHOWK RURAL MUNICIPALITY	63	46	12	2	3	0	

1) NSIC stands for Nepal Standard Industrial Classification.

2) Includes "Not reported", "Unknown" and so on.

Table 3-2 Number of Persons Engaged by Section of Industrial Classification, Working Days for the last one year and Local Unit.

District and Local Unit	Section of NSIC ¹⁾						Not Stated ²⁾
	C						
	Manufacturing						
	Working Days for the last one year (Operating through the year)						
	Total	Less than 300 days	300 to 319 days	320 to 349 days	350 days or more		
Dhankuta District	1,913	637	532	346	388	10	
10701 MAHALAXMI MUNICIPALITY	148	73	30	18	27	0	
10702 PAKHRIBAS MUNICIPALITY	177	43	41	58	35	0	
10703 CHHATHAR JORPATI RURAL MUNICIPALITY	267	14	33	32	186	2	
10704 DHANKUTA MUNICIPALITY	1,070	454	395	154	60	7	
10705 SAHIDBHUMI RURAL MUNICIPALITY	62	14	11	29	7	1	
10706 SANGURIGADHI RURAL MUNICIPALITY	49	6	12	10	21	0	
10707 CHAUBISE RURAL MUNICIPALITY	140	33	10	45	52	0	
Terhathum District	1,009	372	231	172	234	0	
10801 AATHARAI RURAL MUNICIPALITY	103	29	22	41	11	0	
10802 PHEDAP RURAL MUNICIPALITY	69	19	16	16	18	0	
10803 MENCHHAYAYEM RURAL MUNICIPALITY	52	24	8	8	12	0	
10804 MYANGLUNG MUNICIPALITY	519	225	157	26	111	0	
10805 LALIGURANS MUNICIPALITY	156	49	13	33	61	0	
10806 CHHATHAR RURAL MUNICIPALITY	110	26	15	48	21	0	
Panchthar District	1,410	487	184	231	299	209	
10901 YANGBARAK RURAL MUNICIPALITY	124	43	8	30	43	0	
10902 HILIHAN RURAL MUNICIPALITY	145	65	46	17	17	0	
10903 FALELUNG RURAL MUNICIPALITY	169	32	7	37	93	0	
10904 PHIDIM MUNICIPALITY	548	255	25	25	34	209	
10905 FALGUNANDA RURAL MUNICIPALITY	124	21	23	55	25	0	
10906 KUMMAYAK RURAL MUNICIPALITY	66	20	11	26	9	0	
10907 TUMBEWA RURAL MUNICIPALITY	55	26	10	12	7	0	
10908 MIKLAJUNG RURAL MUNICIPALITY	179	25	54	29	71	0	
Ilam District	3,503	1,258	895	308	997	45	
11001 MAI JOGMAI RURAL MUNICIPALITY	218	65	21	8	124	0	
11002 SANDAKPUR RURAL MUNICIPALITY	193	36	18	15	124	0	
11003 ILAM MUNICIPALITY	850	253	314	141	142	0	
11004 DEUMAI MUNICIPALITY	394	114	65	35	180	0	
11005 FAKFOKATHUM RURAL MUNICIPALITY	299	85	75	11	124	4	
11006 MANGSEBUNG RURAL MUNICIPALITY	95	23	19	7	46	0	
11007 CHULACHULI RURAL MUNICIPALITY	63	35	17	9	2	0	
11008 MAI MUNICIPALITY	150	81	28	32	9	0	
11009 SURYODAYA MUNICIPALITY	1,213	564	336	40	232	41	
11010 RONG RURAL MUNICIPALITY	28	2	2	10	14	0	
Jhapa District	18,474	5,545	7,220	2,404	3,019	286	
11101 MECHINAGAR MUNICIPALITY	3,368	1,391	1,116	333	528	0	
11102 BUDDHASHANTI RURAL MUNICIPALITY	677	166	285	142	84	0	
11103 ARJUNDHARA MUNICIPALITY	768	360	215	71	122	0	
11104 KANKAI MUNICIPALITY	796	188	260	166	182	0	
11105 SHIVASATAKSHI MUNICIPALITY	684	155	229	132	168	0	
11106 KAMAL RURAL MUNICIPALITY	599	150	267	55	127	0	
11107 DAMAK MUNICIPALITY	2,577	319	1,652	352	240	14	
11108 GAURADHA MUNICIPALITY	655	87	233	154	181	0	
11109 GAURIGANJ RURAL MUNICIPALITY	294	73	117	45	59	0	
11110 JHAPA RURAL MUNICIPALITY	314	125	100	45	44	0	
11111 BARHADASHI RURAL MUNICIPALITY	798	540	124	35	99	0	
11112 BIRTAMOD MUNICIPALITY	4,054	1,343	1,743	535	368	65	
11113 HALDIBARI RURAL MUNICIPALITY	884	118	72	47	613	34	
11114 BHADRAPUR MUNICIPALITY	1,614	363	719	200	159	173	
11115 KACHANAKAWAL RURAL MUNICIPALITY	392	167	88	92	45	0	

1) NSIC stands for Nepal Standard Industrial Classification.

2) Includes "Not reported", "Unknown" and so on.

Table 3-2 Number of Persons Engaged by Section of Industrial Classification, Working Days for the last one year and Local Unit.

District and Local Unit	Section of NSIC ¹⁾						Not Stated ²⁾
	C						
	Manufacturing						
	Working Days for the last one year (Operating through the year)						
	Total	Less than 300 days	300 to 319 days	320 to 349 days	350 days or more		
Morang District	32,897	7,670	9,263	4,343	11,607	14	
11201 MIKLAJUNG RURAL MUNICIPALITY	182	59	34	15	69	5	
11202 LETANG MUNICIPALITY	335	40	103	59	133	0	
11203 KERABARI RURAL MUNICIPALITY	186	30	111	11	34	0	
11204 SUNDARHARAICHA MUNICIPALITY	1,709	207	492	538	472	0	
11205 BELBARI MUNICIPALITY	600	58	199	149	194	0	
11206 KANEPOKHARI RURAL MUNICIPALITY	389	169	63	19	138	0	
11207 PATHARI SHANISHCHARE MUNICIPALITY	888	91	376	169	251	1	
11208 URLABARI MUNICIPALITY	1,120	396	398	135	186	5	
11209 RATUWAMAI MUNICIPALITY	490	130	66	168	126	0	
11210 SUNWARSHI MUNICIPALITY	266	36	27	38	165	0	
11211 RANGELI MUNICIPALITY	348	30	51	154	113	0	
11212 GRAMTHAN RURAL MUNICIPALITY	807	395	200	139	73	0	
11213 BUDHIGANGA RURAL MUNICIPALITY	8,973	4,034	3,659	417	863	0	
11214 BIRATNAGAR METROPOLITIAN CITY	9,847	1,391	1,896	1,434	5,123	3	
11215 KATAHARI RURAL MUNICIPALITY	2,819	505	1,523	777	14	0	
11216 DHANAPALTHAN RURAL MUNICIPALITY	3,759	54	44	78	3,583	0	
11217 JAHADA RURAL MUNICIPALITY	179	45	21	43	70	0	
Sunsari District	26,755	4,371	7,405	2,800	11,156	1,023	
11301 DHARAN SUB-METROPOLITIAN CITY	3,677	879	1,436	732	623	7	
11302 BARAHAKSHETRA MUNICIPALITY	695	81	134	327	152	1	
11303 KOSHI RURAL MUNICIPALITY	186	27	27	86	46	0	
11304 BHOKRAHA NARASINHA RURAL MUNICIPALITY	199	19	28	58	85	9	
11305 RAMDHUNI MUNICIPALITY	1,592	277	728	98	489	0	
11306 ITAHARI SUB-METROPOLITIAN CITY	10,065	1,556	2,928	915	4,620	46	
11307 DUHABI MUNICIPALITY	8,045	855	1,392	211	4,662	925	
11308 GADHI RURAL MUNICIPALITY	222	36	52	75	50	9	
11309 INARUWA MUNICIPALITY	1,207	462	426	185	108	26	
11310 HARINAGAR RURAL MUNICIPALITY	286	41	143	68	34	0	
11311 DEWANGUNJ RURAL MUNICIPALITY	347	53	61	16	217	0	
11312 BARJU RURAL MUNICIPALITY	234	85	50	29	70	0	
Udayapur District	3,499	1,239	722	739	557	242	
11401 BELAKA MUNICIPALITY	333	30	14	70	4	215	
11402 CHAUDANDIGADHI MUNICIPALITY	389	68	54	170	88	9	
11403 TRIYUGA MUNICIPALITY	1,860	808	488	216	330	18	
11404 RAUTAMAI RURAL MUNICIPALITY	104	47	6	38	13	0	
11405 LIMCHUNBUNG RURAL MUNICIPALITY	57	41	11	1	4	0	
11406 TAPLI RURAL MUNICIPALITY	45	23	3	4	15	0	
11407 KATARI MUNICIPALITY	536	174	135	161	66	0	
11408 UDAYAPURGADHI RURAL MUNICIPALITY	175	48	11	79	37	0	

1) NSIC stands for Nepal Standard Industrial Classification.

2) Includes "Not reported", "Unknown" and so on.

Table 3-2 Number of Persons Engaged by Section of Industrial Classification, Working Days for the last one year and Local Unit.

District and Local Unit	Section of NSIC ¹⁾					
	B+D+E+F					
	Mining, Electricity, Gas, Water supply & Construction					
	Working Days for the last one year (Operating through the year)					
	Total	Less than 300 days	300 to 319 days	320 to 349 days	350 days or more	Not Stated ²⁾
Province 1						
Total	8,605	2,160	2,357	1,078	2,392	618
Metropolitan City	495	112	132	20	228	3
Sub-Metropolitan City	325	153	49	28	94	1
Municipality	5,291	1,149	1,577	806	1,167	592
Rural Municipality	2,494	746	599	224	903	22
101 Taplejung District						
Total	520	198	170	15	137	0
Municipality	135	27	67	1	40	0
Rural Municipality	385	171	103	14	97	0
102 Sankhuwasabha District						
Total	1,065	359	478	148	68	12
Municipality	840	206	478	121	35	0
Rural Municipality	225	153	0	27	33	12
103 Solukhumbu District						
Total	137	55	1	0	81	0
Municipality	10	9	1	0	0	0
Rural Municipality	127	46	0	0	81	0
104 Okhaldhunga District						
Total	431	130	97	48	156	0
Municipality	131	35	85	7	4	0
Rural Municipality	300	95	12	41	152	0
105 Khotang District						
Total	330	44	14	118	91	63
Municipality	224	26	4	108	32	54
Rural Municipality	106	18	10	10	59	9
106 Bhojpur District						
Total	244	5	5	31	6	197
Municipality	231	3	0	31	0	197
Rural Municipality	13	2	5	0	6	0
107 Dhankuta District						
Total	266	178	29	2	56	1
Municipality	212	142	29	2	39	0
Rural Municipality	54	36	0	0	17	1

1) NSIC stands for Nepal Standard Industrial Classification.

2) Includes "Not reported", "Unknown" and so on.

Table 3-2 Number of Persons Engaged by Section of Industrial Classification, Working Days for the last one year and Local Unit.

District and Local Unit	Section of NSIC ¹⁾					
	B+D+E+F					
	Mining, Electricity, Gas, Water supply & Construction					
	Working Days for the last one year (Operating through the year)					
	Total	Less than 300 days	300 to 319 days	320 to 349 days	350 days or more	Not Stated ²⁾
108 Terhathum District						
Total	338	123	35	20	160	0
Municipality	121	76	34	2	9	0
Rural Municipality	217	47	1	18	151	0
109 Panchthar District						
Total	432	172	73	7	167	13
Municipality	229	72	66	1	77	13
Rural Municipality	203	100	7	6	90	0
110 Ilam District						
Total	737	37	125	53	493	29
Municipality	595	22	122	49	373	29
Rural Municipality	142	15	3	4	120	0
111 Jhapa District						
Total	1,133	407	233	96	149	248
Municipality	1,031	374	189	95	125	248
Rural Municipality	102	33	44	1	24	0
112 Morang District						
Total	1,440	166	780	119	372	3
Metropolitan City	495	112	132	20	228	3
Municipality	414	39	239	11	125	0
Rural Municipality	531	15	409	88	19	0
113 Sunsari District						
Total	608	160	148	55	214	31
Sub-Metropolitan City	325	153	49	28	94	1
Municipality	260	7	96	26	101	30
Rural Municipality	23	0	3	1	19	0
114 Udayapur District						
Total	924	126	169	366	242	21
Municipality	858	111	167	352	207	21
Rural Municipality	66	15	2	14	35	0

1) NSIC stands for Nepal Standard Industrial Classification.

2) Includes "Not reported", "Unknown" and so on.

Table 3-2 Number of Persons Engaged by Section of Industrial Classification, Working Days for the last one year and Local Unit.

District and Local Unit	Section of NSIC ¹⁾					
	B+D+E+F					
	Mining, Electricity, Gas, Water supply & Construction					
	Working Days for the last one year (Operating through the year)					
	Total	Less than 300 days	300 to 319 days	320 to 349 days	350 days or more	Not Stated ²⁾
Taplejung District	520	198	170	15	137	0
10101 PHAKTANLUNG RURAL MUNICIPALITY	45	11	16	0	18	0
10102 MIKWAKHOLA RURAL MUNICIPALITY	123	2	81	6	34	0
10103 MERINGDEN RURAL MUNICIPALITY	26	15	5	5	1	0
10104 MAIWAKHOLA RURAL MUNICIPALITY	41	24	0	3	14	0
10105 AATHARAI TRIBENI RURAL MUNICIPALITY	101	92	1	0	8	0
10106 PHUNGLING MUNICIPALITY	135	27	67	1	40	0
10107 PATHIBHARA YANGBARAK RURAL MUNICIPALITY	10	10	0	0	0	0
10108 SIRJANGA RURAL MUNICIPALITY	28	6	0	0	22	0
10109 SIDINGBA RURAL MUNICIPALITY	11	11	0	0	0	0
Sankhuwasabha District	1,065	359	478	148	68	12
10201 BHOTKHOLA RURAL MUNICIPALITY	86	74	0	0	0	12
10202 MAKALU RURAL MUNICIPALITY	0	0	0	0	0	0
10203 SILICHONG RURAL MUNICIPALITY	111	79	0	16	16	0
10204 CHICHILA RURAL MUNICIPALITY	11	0	0	11	0	0
10205 SABHAPOKHARI RURAL MUNICIPALITY	17	0	0	0	17	0
10206 KHANDABARI MUNICIPALITY	611	125	452	34	0	0
10207 PANCHAKHAPAN MUNICIPALITY	43	28	0	3	12	0
10208 CHAINAPUR MUNICIPALITY	49	22	11	0	16	0
10209 MADI MUNICIPALITY	24	8	15	0	1	0
10210 DHARMADEVI MUNICIPALITY	113	23	0	84	6	0
Solukhumbu District	137	55	1	0	81	0
10301 KHUMBU PASANGLHAMU RURAL MUNICIPALITY	5	0	0	0	5	0
10302 MAHAKULUNG RURAL MUNICIPALITY	4	0	0	0	4	0
10303 SOTANG RURAL MUNICIPALITY	0	0	0	0	0	0
10304 MAPYA DHUDHAKOSHI RURAL MUNICIPALITY	20	0	0	0	20	0
10305 THULUNG DHUDHA KOSHI RURAL MUNICIPALITY	47	0	0	0	47	0
10306 NECHA SALYAN RURAL MUNICIPALITY	5	0	0	0	5	0
10307 SOLU DHUDHAKUNDA MUNICIPALITY	10	9	1	0	0	0
10308 LIKHU PIKE RURAL MUNICIPALITY	46	46	0	0	0	0
Okhaldhunga District	431	130	97	48	156	0
10401 CHISHANKHU GADHI RURAL MUNICIPALITY	0	0	0	0	0	0
10402 SIDDHICHARAN MUNICIPALITY	131	35	85	7	4	0
10403 MOLUNG RURAL MUNICIPALITY	125	48	0	35	42	0
10404 KHIJI DEMBA RURAL MUNICIPALITY	125	42	0	0	83	0
10405 LIKHU RURAL MUNICIPALITY	35	2	0	6	27	0
10406 CHAMPADEVI RURAL MUNICIPALITY	0	0	0	0	0	0
10407 SUNKOSHI RURAL MUNICIPALITY	3	3	0	0	0	0
10408 MANEBHANJYANG RURAL MUNICIPALITY	12	0	12	0	0	0
Khotang District	330	44	14	118	91	63
10501 KEPILASGADHI RURAL MUNICIPALITY	30	4	5	0	21	0
10502 AISELUKHARKA RURAL MUNICIPALITY	20	10	0	0	10	0
10503 RAWA BESHI RURAL MUNICIPALITY	4	0	0	0	4	0
10504 HALESI TUWACHUNG MUNICIPALITY	0	0	0	0	0	0
10505 DIKTEL RUPAKOT MAJHUWAGADHI MUNICIPALITY	224	26	4	108	32	54
10506 SAKELA RURAL MUNICIPALITY	22	0	0	0	13	9
10507 DIPRUNG CHUICHUMMA RURAL MUNICIPALITY	8	4	0	4	0	0
10508 KHOTEHANG RURAL MUNICIPALITY	20	0	5	6	9	0
10509 JANTE DHUNGA RURAL MUNICIPALITY	0	0	0	0	0	0
10510 BARAHA POKHARI RURAL MUNICIPALITY	2	0	0	0	2	0
Bhojpur District	244	5	5	31	6	197
10601 SHADANANDA MUNICIPALITY	2	2	0	0	0	0
10602 SALPA SILICHHO RURAL MUNICIPALITY	0	0	0	0	0	0
10603 TEMKE MAIYUNG RURAL MUNICIPALITY	1	1	0	0	0	0
10604 BHOJPUR MUNICIPALITY	229	1	0	31	0	197
10605 ARUN RURAL MUNICIPALITY	0	0	0	0	0	0
10606 PAUWA DUNMA RURAL MUNICIPALITY	1	1	0	0	0	0
10607 RAMPRASAD RAI RURAL MUNICIPALITY	0	0	0	0	0	0
10608 HATUWAGADHI RURAL MUNICIPALITY	5	0	5	0	0	0
10609 AAMCHOWK RURAL MUNICIPALITY	6	0	0	0	6	0

1) NSIC stands for Nepal Standard Industrial Classification.

2) Includes "Not reported", "Unknown" and so on.

Table 3-2 Number of Persons Engaged by Section of Industrial Classification, Working Days for the last one year and Local Unit.

District and Local Unit	Section of NSIC ¹⁾					
	B+D+E+F					
	Mining, Electricity, Gas, Water supply & Construction					
	Working Days for the last one year (Operating through the year)					
	Total	Less than 300 days	300 to 319 days	320 to 349 days	350 days or more	Not Stated ²⁾
Dhankuta District	266	178	29	2	56	1
10701 MAHALAXMI MUNICIPALITY	12	1	0	0	11	0
10702 PAKHRIBAS MUNICIPALITY	6	5	1	0	0	0
10703 CHHATHAR JORPATI RURAL MUNICIPALITY	3	0	0	0	3	0
10704 DHANKUTA MUNICIPALITY	194	136	28	2	28	0
10705 SAHIDBHUMI RURAL MUNICIPALITY	38	30	0	0	7	1
10706 SANGURIGADHI RURAL MUNICIPALITY	12	5	0	0	7	0
10707 CHAUBISE RURAL MUNICIPALITY	1	1	0	0	0	0
Terhathum District	338	123	35	20	160	0
10801 AATHARAI RURAL MUNICIPALITY	36	1	0	5	30	0
10802 PHEDAP RURAL MUNICIPALITY	58	4	0	12	42	0
10803 MENCHHAYAYEM RURAL MUNICIPALITY	17	16	0	1	0	0
10804 MYANGLUNG MUNICIPALITY	84	57	24	0	3	0
10805 LALIGURANS MUNICIPALITY	37	19	10	2	6	0
10806 CHHATHAR RURAL MUNICIPALITY	106	26	1	0	79	0
Panchthar District	432	172	73	7	167	13
10901 YANGBARAK RURAL MUNICIPALITY	56	13	3	4	36	0
10902 HILIHAN RURAL MUNICIPALITY	32	7	0	0	25	0
10903 FALELUNG RURAL MUNICIPALITY	94	71	0	2	21	0
10904 PHIDIM MUNICIPALITY	229	72	66	1	77	13
10905 FALGUNANDA RURAL MUNICIPALITY	7	0	0	0	7	0
10906 KUMMAYAK RURAL MUNICIPALITY	11	7	4	0	0	0
10907 TUMBEWA RURAL MUNICIPALITY	1	1	0	0	0	0
10908 MIKLAJUNG RURAL MUNICIPALITY	2	1	0	0	1	0
Ilam District	737	37	125	53	493	29
11001 MAI JOGMAI RURAL MUNICIPALITY	41	0	0	0	41	0
11002 SANDAKPUR RURAL MUNICIPALITY	56	0	0	0	56	0
11003 ILAM MUNICIPALITY	499	9	60	47	354	29
11004 DEUMAI MUNICIPALITY	0	0	0	0	0	0
11005 FAKFOKATHUM RURAL MUNICIPALITY	21	0	3	0	18	0
11006 MANGSEBUNG RURAL MUNICIPALITY	2	0	0	0	2	0
11007 CHULACHULI RURAL MUNICIPALITY	22	15	0	4	3	0
11008 MAI MUNICIPALITY	60	3	57	0	0	0
11009 SURYODAYA MUNICIPALITY	36	10	5	2	19	0
11010 RONG RURAL MUNICIPALITY	0	0	0	0	0	0
Jhapa District	1,133	407	233	96	149	248
11101 MECHINAGAR MUNICIPALITY	118	52	11	2	53	0
11102 BUDDHASHANTI RURAL MUNICIPALITY	61	17	23	1	20	0
11103 ARJUNDHARA MUNICIPALITY	103	86	0	0	17	0
11104 KANKAI MUNICIPALITY	42	40	0	0	2	0
11105 SHIVASATAKSHI MUNICIPALITY	15	15	0	0	0	0
11106 KAMAL RURAL MUNICIPALITY	4	4	0	0	0	0
11107 DAMAK MUNICIPALITY	201	9	0	53	26	113
11108 GAURADHA MUNICIPALITY	39	0	15	0	24	0
11109 GAURIGANJ RURAL MUNICIPALITY	4	0	0	0	4	0
11110 JHAPA RURAL MUNICIPALITY	0	0	0	0	0	0
11111 BARHADASHI RURAL MUNICIPALITY	24	12	12	0	0	0
11112 BIRTAMOD MUNICIPALITY	311	169	102	40	0	0
11113 HALDIBARI RURAL MUNICIPALITY	0	0	0	0	0	0
11114 BHADRAPUR MUNICIPALITY	202	3	61	0	3	135
11115 KACHANAKAWAL RURAL MUNICIPALITY	9	0	9	0	0	0

1) NSIC stands for Nepal Standard Industrial Classification.

2) Includes "Not reported", "Unknown" and so on.

Table 3-2 Number of Persons Engaged by Section of Industrial Classification, Working Days for the last one year and Local Unit.

District and Local Unit	Section of NSIC ¹⁾					
	B+D+E+F					
	Mining, Electricity, Gas, Water supply & Construction					
	Working Days for the last one year (Operating through the year)					
	Total	Less than 300 days	300 to 319 days	320 to 349 days	350 days or more	Not Stated ²⁾
Morang District	1,440	166	780	119	372	3
11201 MIKLAJUNG RURAL MUNICIPALITY	22	0	9	0	13	0
11202 LETANG MUNICIPALITY	140	23	117	0	0	0
11203 KERABARI RURAL MUNICIPALITY	97	3	39	54	1	0
11204 SUNDARHARAICHA MUNICIPALITY	141	0	110	11	20	0
11205 BELBARI MUNICIPALITY	10	10	0	0	0	0
11206 KANEPOKHARI RURAL MUNICIPALITY	0	0	0	0	0	0
11207 PATHARI SHANISHCHARE MUNICIPALITY	0	0	0	0	0	0
11208 URLABARI MUNICIPALITY	20	3	0	0	17	0
11209 RATUWAMAI MUNICIPALITY	12	0	12	0	0	0
11210 SUNWARSHI MUNICIPALITY	7	3	0	0	4	0
11211 RANGELI MUNICIPALITY	84	0	0	0	84	0
11212 GRAMTHAN RURAL MUNICIPALITY	21	0	8	13	0	0
11213 BUDHIGANGA RURAL MUNICIPALITY	244	12	211	16	5	0
11214 BIRATNAGAR METROPOLITIAN CITY	495	112	132	20	228	3
11215 KATAHARI RURAL MUNICIPALITY	147	0	142	5	0	0
11216 DHANAPALTHAN RURAL MUNICIPALITY	0	0	0	0	0	0
11217 JAHADA RURAL MUNICIPALITY	0	0	0	0	0	0
Sunsari District	608	160	148	55	214	31
11301 DHARAN SUB-METROPOLITIAN CITY	193	137	25	10	21	0
11302 BARAHAKSHETRA MUNICIPALITY	7	3	4	0	0	0
11303 KOSHI RURAL MUNICIPALITY	4	0	0	1	3	0
11304 BHOKRAHA NARASINHA RURAL MUNICIPALITY	0	0	0	0	0	0
11305 RAMDHUNI MUNICIPALITY	7	0	3	0	0	4
11306 ITAHARI SUB-METROPOLITIAN CITY	132	16	24	18	73	1
11307 DUHABI MUNICIPALITY	81	3	51	1	15	11
11308 GADHI RURAL MUNICIPALITY	0	0	0	0	0	0
11309 INARUWA MUNICIPALITY	165	1	38	25	86	15
11310 HARINAGAR RURAL MUNICIPALITY	2	0	2	0	0	0
11311 DEWANGUNJ RURAL MUNICIPALITY	8	0	1	0	7	0
11312 BARJU RURAL MUNICIPALITY	9	0	0	0	9	0
Udayapur District	924	126	169	366	242	21
11401 BELAKA MUNICIPALITY	25	0	0	0	6	19
11402 CHAUDANDIGADHI MUNICIPALITY	92	54	0	26	12	0
11403 TRIYUGA MUNICIPALITY	669	32	155	301	179	2
11404 RAUTAMAI RURAL MUNICIPALITY	29	4	2	11	12	0
11405 LIMCHUNBUNG RURAL MUNICIPALITY	3	0	0	0	3	0
11406 TAPLI RURAL MUNICIPALITY	27	9	0	0	18	0
11407 KATARI MUNICIPALITY	72	25	12	25	10	0
11408 UDAYAPURGADHI RURAL MUNICIPALITY	7	2	0	3	2	0

1) NSIC stands for Nepal Standard Industrial Classification.

2) Includes "Not reported", "Unknown" and so on.

Table 3-2 Number of Persons Engaged by Section of Industrial Classification, Working Days for the last one year and Local Unit.

District and Local Unit	Section of NSIC ¹⁾					
	G					
	Wholesale and Retail Trade					
	Working Days for the last one year (Operating through the year)					
	Total	Less than 300 days	300 to 319 days	320 to 349 days	350 days or more	Not Stated ²⁾
Province 1						
Total	167,277	37,657	48,706	35,751	40,968	4,195
Metropolitan City	12,987	2,419	3,490	1,942	5,122	14
Sub-Metropolitan City	22,639	4,812	9,473	3,580	4,565	209
Municipality	91,611	21,090	26,555	19,828	20,285	3,853
Rural Municipality	40,040	9,336	9,188	10,401	10,996	119
101 Taplejung District						
Total	2,331	488	798	604	430	11
Municipality	975	226	442	187	109	11
Rural Municipality	1,356	262	356	417	321	0
102 Sankhuwasabha District						
Total	5,534	1,224	1,912	1,495	856	47
Municipality	4,302	884	1,657	1,126	602	33
Rural Municipality	1,232	340	255	369	254	14
103 Solukhumbu District						
Total	2,436	573	479	541	843	0
Municipality	616	39	165	146	266	0
Rural Municipality	1,820	534	314	395	577	0
104 Okhaldhunga District						
Total	4,195	1,003	807	976	1,391	18
Municipality	1,389	319	235	336	486	13
Rural Municipality	2,806	684	572	640	905	5
105 Khotang District						
Total	2,812	702	479	931	684	16
Municipality	1,397	319	227	526	313	12
Rural Municipality	1,415	383	252	405	371	4
106 Bhojpur District						
Total	3,167	502	553	600	794	718
Municipality	1,597	202	211	208	270	706
Rural Municipality	1,570	300	342	392	524	12
107 Dhankuta District						
Total	4,450	1,174	770	1,390	1,099	17
Municipality	2,983	1,020	500	839	613	11
Rural Municipality	1,467	154	270	551	486	6

1) NSIC stands for Nepal Standard Industrial Classification.

2) Includes "Not reported", "Unknown" and so on.

Table 3-2 Number of Persons Engaged by Section of Industrial Classification, Working Days for the last one year and Local Unit.

District and Local Unit	Section of NSIC ¹⁾					
	G					
	Wholesale and Retail Trade					
	Working Days for the last one year (Operating through the year)					
	Total	Less than 300 days	300 to 319 days	320 to 349 days	350 days or more	Not Stated ²⁾
108 Terhathum District						
Total	2,259	561	530	580	578	10
Municipality	1,355	408	383	242	312	10
Rural Municipality	904	153	147	338	266	0
109 Panchthar District						
Total	4,385	768	810	1,171	820	816
Municipality	1,513	305	129	161	102	816
Rural Municipality	2,872	463	681	1,010	718	0
110 Ilam District						
Total	8,298	2,284	2,639	1,990	1,363	22
Municipality	5,952	1,397	2,014	1,511	1,013	17
Rural Municipality	2,346	887	625	479	350	5
111 Jhapa District						
Total	41,070	10,479	14,722	6,926	8,513	430
Municipality	33,468	8,920	12,429	5,390	6,316	413
Rural Municipality	7,602	1,559	2,293	1,536	2,197	17
112 Morang District						
Total	38,842	8,450	8,701	8,815	12,815	61
Metropolitan City	12,987	2,419	3,490	1,942	5,122	14
Municipality	17,342	3,689	3,508	4,705	5,404	36
Rural Municipality	8,513	2,342	1,703	2,168	2,289	11
113 Sunsari District						
Total	37,332	7,898	13,441	7,002	8,175	816
Sub-Metropolitan City	22,639	4,812	9,473	3,580	4,565	209
Municipality	9,914	2,025	2,720	2,159	2,448	562
Rural Municipality	4,779	1,061	1,248	1,263	1,162	45
114 Udayapur District						
Total	10,166	1,551	2,065	2,730	2,607	1,213
Municipality	8,808	1,337	1,935	2,292	2,031	1,213
Rural Municipality	1,358	214	130	438	576	0

1) NSIC stands for Nepal Standard Industrial Classification.

2) Includes "Not reported", "Unknown" and so on.

Table 3-2 Number of Persons Engaged by Section of Industrial Classification, Working Days for the last one year and Local Unit.

District and Local Unit	Section of NSIC ¹⁾						Not Stated ²⁾
	G						
	Wholesale and Retail Trade						
	Working Days for the last one year (Operating through the year)						
Total	Less than 300 days	300 to 319 days	320 to 349 days	350 days or more			
Taplejung District	2,331	488	798	604	430	11	
10101 PHAKTANLUNG RURAL MUNICIPALITY	164	39	64	23	38	0	
10102 MIKWAKHOLA RURAL MUNICIPALITY	96	24	12	19	41	0	
10103 MERINGDEN RURAL MUNICIPALITY	222	34	25	76	87	0	
10104 MAIWAKHOLA RURAL MUNICIPALITY	132	35	35	30	32	0	
10105 AATHARAI TRIBENI RURAL MUNICIPALITY	171	48	51	65	7	0	
10106 PHUNGLING MUNICIPALITY	975	226	442	187	109	11	
10107 PATHIBHARA YANGBARAK RURAL MUNICIPALITY	214	17	79	72	46	0	
10108 SIRIJANGA RURAL MUNICIPALITY	267	39	70	99	59	0	
10109 SIDINGBA RURAL MUNICIPALITY	90	26	20	33	11	0	
Sankhuwasabha District	5,534	1,224	1,912	1,495	856	47	
10201 BHOTKHOLA RURAL MUNICIPALITY	166	12	29	27	84	14	
10202 MAKALU RURAL MUNICIPALITY	428	128	141	106	53	0	
10203 SILICHONG RURAL MUNICIPALITY	238	118	56	39	25	0	
10204 CHICHILA RURAL MUNICIPALITY	172	12	9	132	19	0	
10205 SABHAPOKHARI RURAL MUNICIPALITY	228	70	20	65	73	0	
10206 KHANDABARI MUNICIPALITY	1,986	504	878	462	111	31	
10207 PANCHAKHAPAN MUNICIPALITY	516	143	204	41	128	0	
10208 CHAINAPUR MUNICIPALITY	941	123	291	374	151	2	
10209 MADI MUNICIPALITY	340	65	142	86	47	0	
10210 DHARMADEVI MUNICIPALITY	519	49	142	163	165	0	
Solukhumbu District	2,436	573	479	541	843	0	
10301 KHUMBU PASANGLHAMU RURAL MUNICIPALITY	264	115	55	21	73	0	
10302 MAHAKULUNG RURAL MUNICIPALITY	374	150	64	16	144	0	
10303 SOTANG RURAL MUNICIPALITY	210	74	44	57	35	0	
10304 MAPYA DHUDHAKOSHI RURAL MUNICIPALITY	204	0	26	15	163	0	
10305 THULUNG DHUDHA KOSHI RURAL MUNICIPALITY	380	136	29	149	66	0	
10306 NECHA SALYAN RURAL MUNICIPALITY	301	37	64	112	88	0	
10307 SOLU DHUDHAKUNDA MUNICIPALITY	616	39	165	146	266	0	
10308 LIKHU PIKE RURAL MUNICIPALITY	87	22	32	25	8	0	
Okhaldhunga District	4,195	1,003	807	976	1,391	18	
10401 CHISHANKHU GADHI RURAL MUNICIPALITY	453	130	54	55	209	5	
10402 SIDDHICHARAN MUNICIPALITY	1,389	319	235	336	486	13	
10403 MOLUNG RURAL MUNICIPALITY	435	136	28	72	199	0	
10404 KHIJI DEMBA RURAL MUNICIPALITY	419	149	89	91	90	0	
10405 LIKHU RURAL MUNICIPALITY	326	87	91	102	46	0	
10406 CHAMPADEVI RURAL MUNICIPALITY	247	32	77	48	90	0	
10407 SUNKOSHI RURAL MUNICIPALITY	405	96	51	90	168	0	
10408 MANEBHANJYANG RURAL MUNICIPALITY	521	54	182	182	103	0	
Khotang District	2,812	702	479	931	684	16	
10501 KEPILASGADHI RURAL MUNICIPALITY	113	41	23	35	14	0	
10502 AISELUKHARKA RURAL MUNICIPALITY	274	59	27	33	155	0	
10503 RAWA BESHI RURAL MUNICIPALITY	126	18	18	32	58	0	
10504 HALESI TUWACHUNG MUNICIPALITY	403	100	62	106	134	1	
10505 DIKTEL RUPAKOT MAJHUWAGADHI MUNICIPALITY	994	219	165	420	179	11	
10506 SAKELA RURAL MUNICIPALITY	101	28	23	36	14	0	
10507 DIPRUNG CHUICHUMMA RURAL MUNICIPALITY	337	124	93	77	43	0	
10508 KHOTEHANG RURAL MUNICIPALITY	195	60	22	89	20	4	
10509 JANTE DHUNGA RURAL MUNICIPALITY	129	35	29	34	31	0	
10510 BARAHA POKHARI RURAL MUNICIPALITY	140	18	17	69	36	0	
Bhojpur District	3,167	502	553	600	794	718	
10601 SHADANANDA MUNICIPALITY	546	147	169	174	54	2	
10602 SALPA SILICHHO RURAL MUNICIPALITY	220	19	24	91	86	0	
10603 TEMKE MAIYUNG RURAL MUNICIPALITY	184	42	20	93	29	0	
10604 BHOJPUR MUNICIPALITY	1,051	55	42	34	216	704	
10605 ARUN RURAL MUNICIPALITY	227	37	51	81	56	2	
10606 PAUWA DUNMA RURAL MUNICIPALITY	239	57	43	12	117	10	
10607 RAMPRASAD RAI RURAL MUNICIPALITY	233	83	49	55	46	0	
10608 HATUWAGADHI RURAL MUNICIPALITY	284	36	70	33	145	0	
10609 AAMCHOWK RURAL MUNICIPALITY	183	26	85	27	45	0	

1) NSIC stands for Nepal Standard Industrial Classification.

2) Includes "Not reported", "Unknown" and so on.

Table 3-2 Number of Persons Engaged by Section of Industrial Classification, Working Days for the last one year and Local Unit.

District and Local Unit	Section of NSIC ¹⁾						Not Stated ²⁾
	G						
	Wholesale and Retail Trade						
	Working Days for the last one year (Operating through the year)						
	Total	Less than 300 days	300 to 319 days	320 to 349 days	350 days or more		
Dhankuta District	4,450	1,174	770	1,390	1,099	17	
10701 MAHALAXMI MUNICIPALITY	426	181	60	80	104	1	
10702 PAKHRIBAS MUNICIPALITY	648	94	60	179	315	0	
10703 CHHATHAR JORPATI RURAL MUNICIPALITY	478	44	99	170	165	0	
10704 DHANKUTA MUNICIPALITY	1,909	745	380	580	194	10	
10705 SAHIDBHUMI RURAL MUNICIPALITY	248	30	38	142	34	4	
10706 SANGURIGADHI RURAL MUNICIPALITY	313	40	85	85	103	0	
10707 CHAUBISE RURAL MUNICIPALITY	428	40	48	154	184	2	
Terhathum District	2,259	561	530	580	578	10	
10801 AATHARAI RURAL MUNICIPALITY	282	30	44	91	117	0	
10802 PHEDAP RURAL MUNICIPALITY	248	28	63	83	74	0	
10803 MENCHHAYAYEM RURAL MUNICIPALITY	160	59	17	53	31	0	
10804 MYANGLUNG MUNICIPALITY	867	305	334	97	121	10	
10805 LALIGURANS MUNICIPALITY	488	103	49	145	191	0	
10806 CHHATHAR RURAL MUNICIPALITY	214	36	23	111	44	0	
Panchthar District	4,385	768	810	1,171	820	816	
10901 YANGBARAK RURAL MUNICIPALITY	511	100	112	239	60	0	
10902 HILIHAN RURAL MUNICIPALITY	373	67	132	119	55	0	
10903 FALELUNG RURAL MUNICIPALITY	485	46	54	173	212	0	
10904 PHIDIM MUNICIPALITY	1,513	305	129	161	102	816	
10905 FALGUNANDA RURAL MUNICIPALITY	420	57	70	174	119	0	
10906 KUMMAYAK RURAL MUNICIPALITY	268	43	98	94	33	0	
10907 TUMBEWA RURAL MUNICIPALITY	183	82	27	54	20	0	
10908 MIKLAJUNG RURAL MUNICIPALITY	632	68	188	157	219	0	
Ilam District	8,298	2,284	2,639	1,990	1,363	22	
11001 MAI JOGMAI RURAL MUNICIPALITY	303	115	93	49	46	0	
11002 SANDAKPUR RURAL MUNICIPALITY	340	173	46	79	42	0	
11003 ILAM MUNICIPALITY	2,208	340	873	637	358	0	
11004 DEUMAI MUNICIPALITY	981	212	355	240	159	15	
11005 FAKFOKATHUM RURAL MUNICIPALITY	446	222	135	38	46	5	
11006 MANGSEBUNG RURAL MUNICIPALITY	425	138	122	90	75	0	
11007 CHULACHULI RURAL MUNICIPALITY	505	170	121	134	80	0	
11008 MAI MUNICIPALITY	647	275	164	143	65	0	
11009 SURYODAYA MUNICIPALITY	2,116	570	622	491	431	2	
11010 RONG RURAL MUNICIPALITY	327	69	108	89	61	0	
Jhapa District	41,070	10,479	14,722	6,926	8,513	430	
11101 MECHINAGAR MUNICIPALITY	5,666	1,963	1,195	992	1,513	3	
11102 BUDDHASHANTI RURAL MUNICIPALITY	1,731	332	711	312	375	1	
11103 ARJUNDHARA MUNICIPALITY	2,580	945	745	514	375	1	
11104 KANKAI MUNICIPALITY	2,245	461	714	329	741	0	
11105 SHIVASATAKSHI MUNICIPALITY	2,179	410	764	491	514	0	
11106 KAMAL RURAL MUNICIPALITY	1,253	152	396	186	519	0	
11107 DAMAK MUNICIPALITY	7,281	1,115	3,844	918	1,183	221	
11108 GAURADHA MUNICIPALITY	1,880	413	595	350	522	0	
11109 GAURIGANJ RURAL MUNICIPALITY	1,068	314	308	173	273	0	
11110 JHAPA RURAL MUNICIPALITY	740	101	229	256	154	0	
11111 BARHADASHI RURAL MUNICIPALITY	862	175	245	119	323	0	
11112 BIRTAMOD MUNICIPALITY	8,550	2,619	3,771	1,163	890	107	
11113 HALDIBARI RURAL MUNICIPALITY	986	234	185	179	374	14	
11114 BHADRAPUR MUNICIPALITY	3,087	994	801	633	578	81	
11115 KACHANAKAWAL RURAL MUNICIPALITY	962	251	219	311	179	2	

1) NSIC stands for Nepal Standard Industrial Classification.

2) Includes "Not reported", "Unknown" and so on.

Table 3-2 Number of Persons Engaged by Section of Industrial Classification, Working Days for the last one year and Local Unit.

District and Local Unit	Section of NSIC ¹⁾					
	G					
	Wholesale and Retail Trade					
	Working Days for the last one year (Operating through the year)					
	Total	Less than 300 days	300 to 319 days	320 to 349 days	350 days or more	Not Stated ²⁾
Morang District	38,842	8,450	8,701	8,815	12,815	61
11201 MIKLAJUNG RURAL MUNICIPALITY	834	360	103	105	264	2
11202 LETANG MUNICIPALITY	1,194	205	408	118	460	3
11203 KERABARI RURAL MUNICIPALITY	879	256	315	105	203	0
11204 SUNDARHARAICHA MUNICIPALITY	3,372	429	454	1,466	1,014	9
11205 BELBARI MUNICIPALITY	2,818	716	576	768	757	1
11206 KANEPOKHARI RURAL MUNICIPALITY	1,364	336	310	172	539	7
11207 PATHARI SHANISHCHARE MUNICIPALITY	2,773	495	773	575	921	9
11208 URLABARI MUNICIPALITY	3,275	970	941	701	650	13
11209 RATUWAMAI MUNICIPALITY	1,489	452	151	408	477	1
11210 SUNWARSHI MUNICIPALITY	950	113	93	119	625	0
11211 RANGELI MUNICIPALITY	1,471	309	112	550	500	0
11212 GRAMTHAN RURAL MUNICIPALITY	1,111	341	165	392	213	0
11213 BUDHIGANGA RURAL MUNICIPALITY	1,573	473	209	483	408	0
11214 BIRATNAGAR METROPOLITIAN CITY	12,987	2,419	3,490	1,942	5,122	14
11215 KATAHARI RURAL MUNICIPALITY	1,091	285	338	418	48	2
11216 DHANAPALTHAN RURAL MUNICIPALITY	919	165	209	227	318	0
11217 JAHADA RURAL MUNICIPALITY	742	126	54	266	296	0
Sunsari District	37,332	7,898	13,441	7,002	8,175	816
11301 DHARAN SUB-METROPOLITIAN CITY	10,644	2,251	3,544	1,567	3,217	65
11302 BARAHAKSHETRA MUNICIPALITY	2,077	270	302	968	526	11
11303 KOSHI RURAL MUNICIPALITY	906	304	88	374	139	1
11304 BHOKRAHA NARASINHA RURAL MUNICIPALITY	572	26	47	136	336	27
11305 RAMDHUNI MUNICIPALITY	2,310	478	853	378	596	5
11306 ITAHARI SUB-METROPOLITIAN CITY	11,995	2,561	5,929	2,013	1,348	144
11307 DUHABI MUNICIPALITY	2,874	805	427	287	931	424
11308 GADHI RURAL MUNICIPALITY	719	41	160	255	256	7
11309 INARUWA MUNICIPALITY	2,653	472	1,138	526	395	122
11310 HARINAGAR RURAL MUNICIPALITY	908	228	430	165	85	0
11311 DEWANGUNJ RURAL MUNICIPALITY	598	147	258	109	84	0
11312 BARJU RURAL MUNICIPALITY	1,076	315	265	224	262	10
Udayapur District	10,166	1,551	2,065	2,730	2,607	1,213
11401 BELAKA MUNICIPALITY	1,286	51	64	99	33	1,039
11402 CHAUDANDIGADHI MUNICIPALITY	1,523	218	149	646	497	13
11403 TRIYUGA MUNICIPALITY	3,967	711	1,247	768	1,089	152
11404 RAUTAMAI RURAL MUNICIPALITY	404	51	29	145	179	0
11405 LIMCHUNBUNG RURAL MUNICIPALITY	199	46	36	69	48	0
11406 TAPLI RURAL MUNICIPALITY	248	46	46	41	115	0
11407 KATARI MUNICIPALITY	2,032	357	475	779	412	9
11408 UDAYAPURGADHI RURAL MUNICIPALITY	507	71	19	183	234	0

1) NSIC stands for Nepal Standard Industrial Classification.

2) Includes "Not reported", "Unknown" and so on.

Table 3-2 Number of Persons Engaged by Section of Industrial Classification, Working Days for the last one year and Local Unit.

District and Local Unit	Section of NSIC ¹⁾					
	H+J					
	Transportation and Storage, Information and Communication					
	Working Days for the last one year (Operating through the year)					
	Total	Less than 300 days	300 to 319 days	320 to 349 days	350 days or more	Not Stated ²⁾
Province 1						
Total	7,082	1,156	1,182	587	2,963	1,194
Metropolitan City	1,062	35	278	199	493	57
Sub-Metropolitan City	850	55	160	84	540	11
Municipality	3,833	520	514	189	1,487	1,123
Rural Municipality	1,337	546	230	115	443	3
101 Taplejung District						
268 Total	268	83	33	25	127	0
100 Municipality	100	7	6	14	73	0
168 Rural Municipality	168	76	27	11	54	0
195 Total						
169 Municipality	169	47	8	34	69	11
26 Rural Municipality	26	19	0	0	7	0
171 Total						
61 Municipality	61	1	26	0	34	0
110 Rural Municipality	110	30	20	7	53	0
225 Total						
104 Municipality	104	3	4	0	65	32
121 Rural Municipality	121	39	20	14	48	0
354 Total						
165 Municipality	165	39	49	0	54	23
189 Rural Municipality	189	133	24	13	19	0
142 Total						
65 Municipality	65	0	5	0	10	50
77 Rural Municipality	77	15	10	5	47	0
276 Total						
198 Municipality	198	43	14	22	119	0
78 Rural Municipality	78	33	3	6	36	0

1) NSIC stands for Nepal Standard Industrial Classification.

2) Includes "Not reported", "Unknown" and so on.

Table 3-2 Number of Persons Engaged by Section of Industrial Classification, Working Days for the last one year and Local Unit.

District and Local Unit	Section of NSIC ¹⁾					
	H+J					
	Transportation and Storage, Information and Communication					
	Working Days for the last one year (Operating through the year)					
	Total	Less than 300 days	300 to 319 days	320 to 349 days	350 days or more	Not Stated ²⁾
108 Terhathum District						
Total	277	35	21	6	207	8
Municipality	208	12	2	1	185	8
Rural Municipality	69	23	19	5	22	0
109 Panchthar District						
Total	295	54	23	7	64	147
Municipality	200	18	2	0	33	147
Rural Municipality	95	36	21	7	31	0
110 Ilam District						
Total	259	75	44	19	108	13
Municipality	192	48	26	19	86	13
Rural Municipality	67	27	18	0	22	0
111 Jhapa District						
Total	1,835	214	220	60	532	809
Municipality	1,744	193	200	51	494	806
Rural Municipality	91	21	20	9	38	3
112 Morang District						
Total	1,410	98	356	238	661	57
Metropolitan City	1,062	35	278	199	493	57
Municipality	219	39	44	11	125	0
Rural Municipality	129	24	34	28	43	0
113 Sunsari District						
Total	1,063	122	205	97	611	28
Sub-Metropolitan City	850	55	160	84	540	11
Municipality	154	32	36	7	62	17
Rural Municipality	59	35	9	6	9	0
114 Udayapur District						
Total	312	73	97	34	92	16
Municipality	254	38	92	30	78	16
Rural Municipality	58	35	5	4	14	0

1) NSIC stands for Nepal Standard Industrial Classification.

2) Includes "Not reported", "Unknown" and so on.

Table 3-2 Number of Persons Engaged by Section of Industrial Classification, Working Days for the last one year and Local Unit.

District and Local Unit	Section of NSIC ¹⁾						Not Stated ²⁾
	H+J						
	Transportation and Storage, Information and Communication						
	Working Days for the last one year (Operating through the year)						
	Total	Less than 300 days	300 to 319 days	320 to 349 days	350 days or more		
Taplejung District	268	83	33	25	127	0	
10101 PHAKTANLUNG RURAL MUNICIPALITY	31	12	15	0	4	0	
10102 MIKWAKHOLA RURAL MUNICIPALITY	18	14	0	0	4	0	
10103 MERINGDEN RURAL MUNICIPALITY	13	0	0	0	13	0	
10104 MAIWAKHOLA RURAL MUNICIPALITY	10	2	0	0	8	0	
10105 AATHARAI TRIBENI RURAL MUNICIPALITY	17	15	2	0	0	0	
10106 PHUNGLING MUNICIPALITY	100	7	6	14	73	0	
10107 PATHIBHARA YANGBARAK RURAL MUNICIPALITY	28	6	10	6	6	0	
10108 SIRJANGA RURAL MUNICIPALITY	27	19	0	0	8	0	
10109 SIDINGBA RURAL MUNICIPALITY	24	8	0	5	11	0	
Sankhuwasabha District	195	66	8	34	76	11	
10201 BHOTKHOLA RURAL MUNICIPALITY	7	7	0	0	0	0	
10202 MAKALU RURAL MUNICIPALITY	11	8	0	0	3	0	
10203 SILICHONG RURAL MUNICIPALITY	8	4	0	0	4	0	
10204 CHICHILA RURAL MUNICIPALITY	0	0	0	0	0	0	
10205 SABHAPOKHARI RURAL MUNICIPALITY	0	0	0	0	0	0	
10206 KHANDABARI MUNICIPALITY	96	36	8	6	37	9	
10207 PANCHAKHAPAN MUNICIPALITY	5	3	0	0	2	0	
10208 CHAINAPUR MUNICIPALITY	43	3	0	18	20	2	
10209 MADI MUNICIPALITY	5	5	0	0	0	0	
10210 DHARMADEVI MUNICIPALITY	20	0	0	10	10	0	
Solukhumbu District	171	31	46	7	87	0	
10301 KHUMBU PASANGLHAMU RURAL MUNICIPALITY	40	4	15	0	21	0	
10302 MAHAKULUNG RURAL MUNICIPALITY	7	3	0	4	0	0	
10303 SOTANG RURAL MUNICIPALITY	11	11	0	0	0	0	
10304 MAPYA DHUDHAKOSHI RURAL MUNICIPALITY	7	7	0	0	0	0	
10305 THULUNG DHUDHA KOSHI RURAL MUNICIPALITY	29	0	0	3	26	0	
10306 NECHA SALYAN RURAL MUNICIPALITY	11	0	5	0	6	0	
10307 SOLU DHUDHAKUNDA MUNICIPALITY	61	1	26	0	34	0	
10308 LIKHU PIKE RURAL MUNICIPALITY	5	5	0	0	0	0	
Okhaldhunga District	225	42	24	14	113	32	
10401 CHISHANKHU GADHI RURAL MUNICIPALITY	24	4	0	0	20	0	
10402 SIDDHICHARAN MUNICIPALITY	104	3	4	0	65	32	
10403 MOLUNG RURAL MUNICIPALITY	10	3	5	2	0	0	
10404 KHIJI DEMBA RURAL MUNICIPALITY	23	13	0	2	8	0	
10405 LIKHU RURAL MUNICIPALITY	12	3	0	7	2	0	
10406 CHAMPADEVI RURAL MUNICIPALITY	21	3	8	3	7	0	
10407 SUNKOSHI RURAL MUNICIPALITY	16	13	0	0	3	0	
10408 MANEBHANJYANG RURAL MUNICIPALITY	15	0	7	0	8	0	
Khotang District	354	172	73	13	73	23	
10501 KEPILASGADHI RURAL MUNICIPALITY	28	28	0	0	0	0	
10502 AISELUKHARKA RURAL MUNICIPALITY	27	9	8	0	10	0	
10503 RAWA BESHI RURAL MUNICIPALITY	19	8	8	0	3	0	
10504 HALESI TUWACHUNG MUNICIPALITY	43	19	4	0	20	0	
10505 DIKTEL RUPAKOT MAJHUWAGADHI MUNICIPALITY	122	20	45	0	34	23	
10506 SAKELA RURAL MUNICIPALITY	10	4	0	0	6	0	
10507 DIPRUNG CHUICHUMMA RURAL MUNICIPALITY	21	14	4	3	0	0	
10508 KHOTEHANG RURAL MUNICIPALITY	34	22	4	8	0	0	
10509 JANTE DHUNGA RURAL MUNICIPALITY	29	29	0	0	0	0	
10510 BARAHA POKHARI RURAL MUNICIPALITY	21	19	0	2	0	0	
Bhojpur District	142	15	15	5	57	50	
10601 SHADANANDA MUNICIPALITY	6	0	0	0	6	0	
10602 SALPA SILICHHO RURAL MUNICIPALITY	0	0	0	0	0	0	
10603 TEMKE MAIYUNG RURAL MUNICIPALITY	6	1	0	5	0	0	
10604 BHOJPUR MUNICIPALITY	59	0	5	0	4	50	
10605 ARUN RURAL MUNICIPALITY	12	0	0	0	12	0	
10606 PAUWA DUNMA RURAL MUNICIPALITY	14	3	6	0	5	0	
10607 RAMPRASAD RAI RURAL MUNICIPALITY	20	5	4	0	11	0	
10608 HATUWAGADHI RURAL MUNICIPALITY	4	1	0	0	3	0	
10609 AAMCHOWK RURAL MUNICIPALITY	21	5	0	0	16	0	

1) NSIC stands for Nepal Standard Industrial Classification.

2) Includes "Not reported", "Unknown" and so on.

Table 3-2 Number of Persons Engaged by Section of Industrial Classification, Working Days for the last one year and Local Unit.

District and Local Unit	Section of NSIC ¹⁾						Not Stated ²⁾
	H+J						
	Transportation and Storage, Information and Communication						
	Working Days for the last one year (Operating through the year)						
	Total	Less than 300 days	300 to 319 days	320 to 349 days	350 days or more		
Dhankuta District	276	76	17	28	155	0	
10701 MAHALAXMI MUNICIPALITY	4	0	0	0	4	0	
10702 PAKHRIBAS MUNICIPALITY	26	0	0	7	19	0	
10703 CHHATHAR JORPATI RURAL MUNICIPALITY	6	6	0	0	0	0	
10704 DHANKUTA MUNICIPALITY	168	43	14	15	96	0	
10705 SAHIDBHUMI RURAL MUNICIPALITY	12	12	0	0	0	0	
10706 SANGURIGADHI RURAL MUNICIPALITY	38	8	3	2	25	0	
10707 CHAUBISE RURAL MUNICIPALITY	22	7	0	4	11	0	
Terhathum District	277	35	21	6	207	8	
10801 AATHARAI RURAL MUNICIPALITY	27	5	9	5	8	0	
10802 PHEDAP RURAL MUNICIPALITY	8	6	2	0	0	0	
10803 MENCHHAYAYEM RURAL MUNICIPALITY	10	5	5	0	0	0	
10804 MYANGLUNG MUNICIPALITY	189	6	0	0	175	8	
10805 LALIGURANS MUNICIPALITY	19	6	2	1	10	0	
10806 CHHATHAR RURAL MUNICIPALITY	24	7	3	0	14	0	
Panchthar District	295	54	23	7	64	147	
10901 YANGBARAK RURAL MUNICIPALITY	21	10	6	3	2	0	
10902 HILIHAN RURAL MUNICIPALITY	3	1	2	0	0	0	
10903 FALELUNG RURAL MUNICIPALITY	12	10	2	0	0	0	
10904 PHIDIM MUNICIPALITY	200	18	2	0	33	147	
10905 FALGUNANDA RURAL MUNICIPALITY	14	0	9	3	2	0	
10906 KUMMAYAK RURAL MUNICIPALITY	14	10	0	0	4	0	
10907 TUMBEWA RURAL MUNICIPALITY	2	2	0	0	0	0	
10908 MIKLAJUNG RURAL MUNICIPALITY	29	3	2	1	23	0	
Ilam District	259	75	44	19	108	13	
11001 MAI JOGMAI RURAL MUNICIPALITY	7	7	0	0	0	0	
11002 SANDAKPUR RURAL MUNICIPALITY	10	3	7	0	0	0	
11003 ILAM MUNICIPALITY	80	8	13	14	32	13	
11004 DEUMAI MUNICIPALITY	19	15	2	0	2	0	
11005 FAKFOKATHUM RURAL MUNICIPALITY	7	0	5	0	2	0	
11006 MANGSEBUNG RURAL MUNICIPALITY	23	3	0	0	20	0	
11007 CHULACHULI RURAL MUNICIPALITY	5	5	0	0	0	0	
11008 MAI MUNICIPALITY	6	3	3	0	0	0	
11009 SURYODAYA MUNICIPALITY	87	22	8	5	52	0	
11010 RONG RURAL MUNICIPALITY	15	9	6	0	0	0	
Jhapa District	1,835	214	220	60	532	809	
11101 MECHINAGAR MUNICIPALITY	230	30	17	17	91	75	
11102 BUDDHASHANTI RURAL MUNICIPALITY	17	0	4	0	13	0	
11103 ARJUNDHARA MUNICIPALITY	23	11	0	0	12	0	
11104 KANKAI MUNICIPALITY	34	19	4	0	11	0	
11105 SHIVASATAKSHI MUNICIPALITY	40	0	22	0	18	0	
11106 KAMAL RURAL MUNICIPALITY	19	6	0	5	8	0	
11107 DAMAK MUNICIPALITY	819	11	69	7	188	544	
11108 GAURADHA MUNICIPALITY	24	2	3	0	19	0	
11109 GAURIGANJ RURAL MUNICIPALITY	0	0	0	0	0	0	
11110 JHAPA RURAL MUNICIPALITY	9	4	3	0	2	0	
11111 BARHADASHI RURAL MUNICIPALITY	15	3	12	0	0	0	
11112 BIRTAMOD MUNICIPALITY	299	95	67	27	91	19	
11113 HALDIBARI RURAL MUNICIPALITY	13	5	0	0	5	3	
11114 BHADRAPUR MUNICIPALITY	275	25	18	0	64	168	
11115 KACHANAKAWAL RURAL MUNICIPALITY	18	3	1	4	10	0	

1) NSIC stands for Nepal Standard Industrial Classification.

2) Includes "Not reported", "Unknown" and so on.

Table 3-2 Number of Persons Engaged by Section of Industrial Classification, Working Days for the last one year and Local Unit.

District and Local Unit	Section of NSIC ¹⁾					
	H+J					
	Transportation and Storage, Information and Communication					
	Working Days for the last one year (Operating through the year)					
	Total	Less than 300 days	300 to 319 days	320 to 349 days	350 days or more	Not Stated ²⁾
Morang District	1,410	98	356	238	661	57
11201 MIKLAJUNG RURAL MUNICIPALITY	0	0	0	0	0	0
11202 LETANG MUNICIPALITY	11	9	2	0	0	0
11203 KERABARI RURAL MUNICIPALITY	24	7	12	0	5	0
11204 SUNDARHARAICHA MUNICIPALITY	54	0	0	3	51	0
11205 BELBARI MUNICIPALITY	19	0	18	0	1	0
11206 KANEPOKHARI RURAL MUNICIPALITY	4	0	4	0	0	0
11207 PATHARI SHANISHCHARE MUNICIPALITY	46	18	3	6	19	0
11208 URLABARI MUNICIPALITY	58	2	16	2	38	0
11209 RATUWAMAI MUNICIPALITY	14	3	0	0	11	0
11210 SUNWARSHI MUNICIPALITY	9	4	0	0	5	0
11211 RANGELI MUNICIPALITY	8	3	5	0	0	0
11212 GRAMTHAN RURAL MUNICIPALITY	24	10	4	3	7	0
11213 BUDHIGANGA RURAL MUNICIPALITY	65	0	13	21	31	0
11214 BIRATNAGAR METROPOLITIAN CITY	1,062	35	278	199	493	57
11215 KATAHARI RURAL MUNICIPALITY	1	0	1	0	0	0
11216 DHANAPALTHAN RURAL MUNICIPALITY	11	7	0	4	0	0
11217 JAHADA RURAL MUNICIPALITY	0	0	0	0	0	0
Sunsari District	1,063	122	205	97	611	28
11301 DHARAN SUB-METROPOLITIAN CITY	378	44	74	12	246	2
11302 BARAHAKSHETRA MUNICIPALITY	40	3	11	0	26	0
11303 KOSHI RURAL MUNICIPALITY	6	0	4	2	0	0
11304 BHOKRAHA NARASINHA RURAL MUNICIPALITY	3	0	0	3	0	0
11305 RAMDHUNI MUNICIPALITY	27	7	10	0	10	0
11306 ITAHARI SUB-METROPOLITIAN CITY	472	11	86	72	294	9
11307 DUHABI MUNICIPALITY	33	12	0	4	3	14
11308 GADHI RURAL MUNICIPALITY	13	6	2	1	4	0
11309 INARUWA MUNICIPALITY	54	10	15	3	23	3
11310 HARINAGAR RURAL MUNICIPALITY	13	8	0	0	5	0
11311 DEWANGUNJ RURAL MUNICIPALITY	10	10	0	0	0	0
11312 BARJU RURAL MUNICIPALITY	14	11	3	0	0	0
Udayapur District	312	73	97	34	92	16
11401 BELAKA MUNICIPALITY	5	0	0	0	0	5
11402 CHAUDANDIGADHI MUNICIPALITY	21	0	16	0	3	2
11403 TRIYUGA MUNICIPALITY	177	22	74	25	47	9
11404 RAUTAMAI RURAL MUNICIPALITY	16	9	2	0	5	0
11405 LIMCHUNBUNG RURAL MUNICIPALITY	16	13	0	0	3	0
11406 TAPLI RURAL MUNICIPALITY	13	0	3	4	6	0
11407 KATARI MUNICIPALITY	51	16	2	5	28	0
11408 UDAYAPURGADHI RURAL MUNICIPALITY	13	13	0	0	0	0

1) NSIC stands for Nepal Standard Industrial Classification.

2) Includes "Not reported", "Unknown" and so on.

Table 3-2 Number of Persons Engaged by Section of Industrial Classification, Working Days for the last one year and Local Unit.

District and Local Unit	Section of NSIC ¹⁾					
	I					
	Accommodation and Food Service					
	Working Days for the last one year (Operating through the year)					
	Total	Less than 300 days	300 to 319 days	320 to 349 days	350 days or more	Not Stated ²⁾
Province 1						
Total	54,467	10,850	11,741	12,615	17,929	1,332
Metropolitan City	4,986	694	831	698	2,708	55
Sub-Metropolitan City	7,942	1,426	2,261	1,778	2,410	67
Municipality	29,865	5,914	6,214	7,416	9,132	1,189
Rural Municipality	11,674	2,816	2,435	2,723	3,679	21
101 Taplejung District						
Total	915	183	274	265	193	0
Municipality	647	100	197	216	134	0
Rural Municipality	268	83	77	49	59	0
102 Sankhuwasabha District						
Total	1,397	213	295	461	422	6
Municipality	1,188	177	269	394	344	4
Rural Municipality	209	36	26	67	78	2
103 Solukhumbu District						
Total	2,934	828	772	441	893	0
Municipality	762	57	261	152	292	0
Rural Municipality	2,172	771	511	289	601	0
104 Okhaldhunga District						
Total	1,058	228	187	169	471	3
Municipality	433	37	71	76	246	3
Rural Municipality	625	191	116	93	225	0
105 Khotang District						
Total	878	224	129	275	250	0
Municipality	592	132	69	209	182	0
Rural Municipality	286	92	60	66	68	0
106 Bhojpur District						
Total	952	142	106	160	167	377
Municipality	626	63	47	82	62	372
Rural Municipality	326	79	59	78	105	5
107 Dhankuta District						
Total	2,201	568	415	694	517	7
Municipality	1,421	487	334	418	179	3
Rural Municipality	780	81	81	276	338	4

1) NSIC stands for Nepal Standard Industrial Classification.

2) Includes "Not reported", "Unknown" and so on.

Table 3-2 Number of Persons Engaged by Section of Industrial Classification, Working Days for the last one year and Local Unit.

District and Local Unit	Section of NSIC ¹⁾					
	I					
	Accommodation and Food Service					
	Working Days for the last one year (Operating through the year)					
	Total	Less than 300 days	300 to 319 days	320 to 349 days	350 days or more	Not Stated ²⁾
108 Terhathum District						
Total	617	134	148	143	192	0
Municipality	449	117	109	65	158	0
Rural Municipality	168	17	39	78	34	0
109 Panchthar District						
Total	1,184	156	173	216	212	427
Municipality	601	65	35	53	21	427
Rural Municipality	583	91	138	163	191	0
110 Ilam District						
Total	2,995	625	811	902	655	2
Municipality	2,317	418	647	786	464	2
Rural Municipality	678	207	164	116	191	0
111 Jhapa District						
Total	13,370	3,049	3,231	2,829	4,179	82
Municipality	11,240	2,612	2,689	2,440	3,417	82
Rural Municipality	2,130	437	542	389	762	0
112 Morang District						
Total	12,280	2,186	1,933	2,657	5,435	69
Metropolitan City	4,986	694	831	698	2,708	55
Municipality	5,159	981	721	1,339	2,104	14
Rural Municipality	2,135	511	381	620	623	0
113 Sunsari District						
Total	11,563	1,954	3,003	2,776	3,594	236
Sub-Metropolitan City	7,942	1,426	2,261	1,778	2,410	67
Municipality	2,466	322	508	609	868	159
Rural Municipality	1,155	206	234	389	316	10
114 Udayapur District						
Total	2,123	360	264	627	749	123
Municipality	1,964	346	257	577	661	123
Rural Municipality	159	14	7	50	88	0

1) NSIC stands for Nepal Standard Industrial Classification.

2) Includes "Not reported", "Unknown" and so on.

Table 3-2 Number of Persons Engaged by Section of Industrial Classification, Working Days for the last one year and Local Unit.

District and Local Unit	Section of NSIC ¹⁾						Not Stated ²⁾
	I						
	Accommodation and Food Service						
	Working Days for the last one year (Operating through the year)						
Total	Less than 300 days	300 to 319 days	320 to 349 days	350 days or more			
Taplejung District	915	183	274	265	193	0	
10101 PHAKTANLUNG RURAL MUNICIPALITY	91	33	42	9	7	0	
10102 MIKWAKHOLA RURAL MUNICIPALITY	9	2	0	3	4	0	
10103 MERINGDEN RURAL MUNICIPALITY	47	8	6	7	26	0	
10104 MAIWAKHOLA RURAL MUNICIPALITY	33	18	5	1	9	0	
10105 AATHARAI TRIBENI RURAL MUNICIPALITY	14	4	1	9	0	0	
10106 PHUNGLING MUNICIPALITY	647	100	197	216	134	0	
10107 PATHIBHARA YANGBARAK RURAL MUNICIPALITY	23	3	5	6	9	0	
10108 SIRJANGA RURAL MUNICIPALITY	48	15	15	14	4	0	
10109 SIDINGBA RURAL MUNICIPALITY	3	0	3	0	0	0	
Sankhuwasabha District	1,397	213	295	461	422	6	
10201 BHOTKHOLA RURAL MUNICIPALITY	19	0	7	4	6	2	
10202 MAKALU RURAL MUNICIPALITY	99	5	14	23	57	0	
10203 SILICHONG RURAL MUNICIPALITY	30	19	4	7	0	0	
10204 CHICHILA RURAL MUNICIPALITY	31	4	0	24	3	0	
10205 SABHAPOKHARI RURAL MUNICIPALITY	30	8	1	9	12	0	
10206 KHANDABARI MUNICIPALITY	765	119	151	240	251	4	
10207 PANCHAKHAPAN MUNICIPALITY	50	12	11	5	22	0	
10208 CHAINAPUR MUNICIPALITY	222	32	64	97	29	0	
10209 MADI MUNICIPALITY	64	10	35	15	4	0	
10210 DHARMADEVI MUNICIPALITY	87	4	8	37	38	0	
Solukhumbu District	2,934	828	772	441	893	0	
10301 KHUMBU PASANGLHAMU RURAL MUNICIPALITY	1,432	607	380	108	337	0	
10302 MAHAKULUNG RURAL MUNICIPALITY	106	31	13	15	47	0	
10303 SOTANG RURAL MUNICIPALITY	104	56	21	24	3	0	
10304 MAPYA DHUDHAKOSHI RURAL MUNICIPALITY	155	0	14	2	139	0	
10305 THULUNG DHUDHA KOSHI RURAL MUNICIPALITY	149	49	14	58	28	0	
10306 NECHA SALYAN RURAL MUNICIPALITY	123	9	19	68	27	0	
10307 SOLU DHUDHAKUNDA MUNICIPALITY	762	57	261	152	292	0	
10308 LIKHU PIKE RURAL MUNICIPALITY	103	19	50	14	20	0	
Okhaldhunga District	1,058	228	187	169	471	3	
10401 CHISHANKHU GADHI RURAL MUNICIPALITY	48	13	6	3	26	0	
10402 SIDDHICHARAN MUNICIPALITY	433	37	71	76	246	3	
10403 MOLUNG RURAL MUNICIPALITY	130	35	10	21	64	0	
10404 KHIJI DEMBA RURAL MUNICIPALITY	136	74	23	15	24	0	
10405 LIKHU RURAL MUNICIPALITY	34	11	8	11	4	0	
10406 CHAMPADEVI RURAL MUNICIPALITY	63	0	27	4	32	0	
10407 SUNKOSHI RURAL MUNICIPALITY	76	41	8	3	24	0	
10408 MANEBHANJYANG RURAL MUNICIPALITY	138	17	34	36	51	0	
Khotang District	878	224	129	275	250	0	
10501 KEPILASGADHI RURAL MUNICIPALITY	35	16	2	7	10	0	
10502 AISELUKHARKA RURAL MUNICIPALITY	45	14	5	6	20	0	
10503 RAWA BESHI RURAL MUNICIPALITY	34	3	8	5	18	0	
10504 HALESI TUWACHUNG MUNICIPALITY	231	52	27	45	107	0	
10505 DIKTEL RUPAKOT MAJHUWAGADHI MUNICIPALITY	361	80	42	164	75	0	
10506 SAKELA RURAL MUNICIPALITY	7	1	2	1	3	0	
10507 DIPRUNG CHUICHUMMA RURAL MUNICIPALITY	44	22	16	6	0	0	
10508 KHOTEHANG RURAL MUNICIPALITY	72	16	17	31	8	0	
10509 JANTE DHUNGA RURAL MUNICIPALITY	43	20	10	6	7	0	
10510 BARAHA POKHARI RURAL MUNICIPALITY	6	0	0	4	2	0	
Bhojpur District	952	142	106	160	167	377	
10601 SHADANANDA MUNICIPALITY	165	43	38	63	21	0	
10602 SALPA SILICHHO RURAL MUNICIPALITY	20	2	0	7	11	0	
10603 TEMKE MAIYUNG RURAL MUNICIPALITY	40	13	8	15	4	0	
10604 BHOJPUR MUNICIPALITY	461	20	9	19	41	372	
10605 ARUN RURAL MUNICIPALITY	76	13	15	21	27	0	
10606 PAUWA DUNMA RURAL MUNICIPALITY	70	23	2	2	38	5	
10607 RAMPRASAD RAI RURAL MUNICIPALITY	44	16	11	12	5	0	
10608 HATUWAGADHI RURAL MUNICIPALITY	43	9	11	14	9	0	
10609 AAMCHOWK RURAL MUNICIPALITY	33	3	12	7	11	0	

1) NSIC stands for Nepal Standard Industrial Classification.

2) Includes "Not reported", "Unknown" and so on.

Table 3-2 Number of Persons Engaged by Section of Industrial Classification, Working Days for the last one year and Local Unit.

District and Local Unit	Section of NSIC ¹⁾						Not Stated ²⁾
	I						
	Accommodation and Food Service						
	Working Days for the last one year (Operating through the year)						
Total	Less than 300 days	300 to 319 days	320 to 349 days	350 days or more			
Dhankuta District	2,201	568	415	694	517	7	
10701 MAHALAXMI MUNICIPALITY	149	73	21	28	27	0	
10702 PAKHRIBAS MUNICIPALITY	160	43	22	32	63	0	
10703 CHHATHAR JORPATI RURAL MUNICIPALITY	225	18	41	63	103	0	
10704 DHANKUTA MUNICIPALITY	1,112	371	291	358	89	3	
10705 SAHIDBHUMI RURAL MUNICIPALITY	78	16	5	37	20	0	
10706 SANGURIGADHI RURAL MUNICIPALITY	349	28	29	116	176	0	
10707 CHAUBISE RURAL MUNICIPALITY	128	19	6	60	39	4	
Terhathum District	617	134	148	143	192	0	
10801 AATHARAI RURAL MUNICIPALITY	66	9	25	17	15	0	
10802 PHEDAP RURAL MUNICIPALITY	22	2	5	15	0	0	
10803 MENCHHAYAYEM RURAL MUNICIPALITY	13	2	3	6	2	0	
10804 MYANGLUNG MUNICIPALITY	294	72	104	33	85	0	
10805 LALIGURANS MUNICIPALITY	155	45	5	32	73	0	
10806 CHHATHAR RURAL MUNICIPALITY	67	4	6	40	17	0	
Panchthar District	1,184	156	173	216	212	427	
10901 YANGBARAK RURAL MUNICIPALITY	51	10	11	24	6	0	
10902 HILIHAN RURAL MUNICIPALITY	131	15	28	47	41	0	
10903 FALELUNG RURAL MUNICIPALITY	23	3	0	0	20	0	
10904 PHIDIM MUNICIPALITY	601	65	35	53	21	427	
10905 FALGUNANDA RURAL MUNICIPALITY	118	19	22	25	52	0	
10906 KUMMAYAK RURAL MUNICIPALITY	68	7	21	27	13	0	
10907 TUMBEWA RURAL MUNICIPALITY	29	8	10	9	2	0	
10908 MIKLAJUNG RURAL MUNICIPALITY	163	29	46	31	57	0	
Ilam District	2,995	625	811	902	655	2	
11001 MAI JOGMAI RURAL MUNICIPALITY	87	40	40	0	7	0	
11002 SANDAKPUR RURAL MUNICIPALITY	145	21	31	19	74	0	
11003 ILAM MUNICIPALITY	1,113	141	272	410	290	0	
11004 DEUMAI MUNICIPALITY	237	30	77	96	34	0	
11005 FAKFOKATHUM RURAL MUNICIPALITY	84	49	27	2	6	0	
11006 MANGSEBUNG RURAL MUNICIPALITY	97	34	33	19	11	0	
11007 CHULACHULI RURAL MUNICIPALITY	109	56	20	20	13	0	
11008 MAI MUNICIPALITY	132	48	24	52	8	0	
11009 SURYODAYA MUNICIPALITY	835	199	274	228	132	2	
11010 RONG RURAL MUNICIPALITY	156	7	13	56	80	0	
Jhapa District	13,370	3,049	3,231	2,829	4,179	82	
11101 MECHINAGAR MUNICIPALITY	2,083	576	358	495	654	0	
11102 BUDDHASHANTI RURAL MUNICIPALITY	449	116	152	37	144	0	
11103 ARJUNDHARA MUNICIPALITY	881	189	249	223	218	2	
11104 KANKAI MUNICIPALITY	683	132	93	90	368	0	
11105 SHIVASATAKSHI MUNICIPALITY	643	94	129	164	256	0	
11106 KAMAL RURAL MUNICIPALITY	403	74	104	37	188	0	
11107 DAMAK MUNICIPALITY	2,430	369	708	528	805	20	
11108 GAURADHA MUNICIPALITY	452	45	78	135	194	0	
11109 GAURIGANJ RURAL MUNICIPALITY	309	58	86	62	103	0	
11110 JHAPA RURAL MUNICIPALITY	214	25	40	89	60	0	
11111 BARHADASHI RURAL MUNICIPALITY	259	49	48	49	113	0	
11112 BIRTAMOD MUNICIPALITY	2,714	783	771	563	551	46	
11113 HALDIBARI RURAL MUNICIPALITY	278	47	68	49	114	0	
11114 BHADRAPUR MUNICIPALITY	1,354	424	303	242	371	14	
11115 KACHANAKAWAL RURAL MUNICIPALITY	218	68	44	66	40	0	

1) NSIC stands for Nepal Standard Industrial Classification.

2) Includes "Not reported", "Unknown" and so on.

Table 3-2 Number of Persons Engaged by Section of Industrial Classification, Working Days for the last one year and Local Unit.

District and Local Unit	Section of NSIC ¹⁾						Not Stated ²⁾
	I						
	Accommodation and Food Service						
	Working Days for the last one year (Operating through the year)						
	Total	Less than 300 days	300 to 319 days	320 to 349 days	350 days or more		
Morang District	12,280	2,186	1,933	2,657	5,435	69	
11201 MIKLAJUNG RURAL MUNICIPALITY	210	109	12	23	66	0	
11202 LETANG MUNICIPALITY	432	98	85	51	198	0	
11203 KERABARI RURAL MUNICIPALITY	184	27	64	37	56	0	
11204 SUNDARHARAICHA MUNICIPALITY	1,129	206	94	346	482	1	
11205 BELBARI MUNICIPALITY	740	89	163	219	269	0	
11206 KANEPOKHARI RURAL MUNICIPALITY	367	107	81	77	102	0	
11207 PATHARI SHANISHCHARE MUNICIPALITY	769	134	113	218	303	1	
11208 URLABARI MUNICIPALITY	909	224	192	196	285	12	
11209 RATUWAMAI MUNICIPALITY	470	149	43	118	160	0	
11210 SUNWARSHI MUNICIPALITY	318	29	10	18	261	0	
11211 RANGELI MUNICIPALITY	392	52	21	173	146	0	
11212 GRAMTHAN RURAL MUNICIPALITY	266	75	36	83	72	0	
11213 BUDHIGANGA RURAL MUNICIPALITY	477	102	72	183	120	0	
11214 BIRATNAGAR METROPOLITIAN CITY	4,986	694	831	698	2,708	55	
11215 KATAHARI RURAL MUNICIPALITY	231	41	57	117	16	0	
11216 DHANAPALTHAN RURAL MUNICIPALITY	262	31	48	58	125	0	
11217 JAHADA RURAL MUNICIPALITY	138	19	11	42	66	0	
Sunsari District	11,563	1,954	3,003	2,776	3,594	236	
11301 DHARAN SUB-METROPOLITIAN CITY	4,470	813	989	834	1,818	16	
11302 BARAHAKSHETRA MUNICIPALITY	694	96	102	322	174	0	
11303 KOSHI RURAL MUNICIPALITY	360	19	15	245	81	0	
11304 BHOKRAHA NARASINHA RURAL MUNICIPALITY	115	12	2	19	77	5	
11305 RAMDHUNI MUNICIPALITY	512	44	91	84	288	5	
11306 ITAHARI SUB-METROPOLITIAN CITY	3,472	613	1,272	944	592	51	
11307 DUHABI MUNICIPALITY	542	58	38	80	262	104	
11308 GADHI RURAL MUNICIPALITY	131	9	24	50	46	2	
11309 INARUWA MUNICIPALITY	718	124	277	123	144	50	
11310 HARINAGAR RURAL MUNICIPALITY	138	38	72	18	10	0	
11311 DEWANGUNJ RURAL MUNICIPALITY	133	45	56	18	14	0	
11312 BARJU RURAL MUNICIPALITY	278	83	65	39	88	3	
Udayapur District	2,123	360	264	627	749	123	
11401 BELAKA MUNICIPALITY	140	4	6	10	5	115	
11402 CHAUDANDIGADHI MUNICIPALITY	320	59	19	98	142	2	
11403 TRIYUGA MUNICIPALITY	1,009	217	190	281	315	6	
11404 RAUTAMAI RURAL MUNICIPALITY	74	8	7	30	29	0	
11405 LIMCHUNBUNG RURAL MUNICIPALITY	1	0	0	1	0	0	
11406 TAPLI RURAL MUNICIPALITY	15	2	0	0	13	0	
11407 KATARI MUNICIPALITY	495	66	42	188	199	0	
11408 UDAYAPURGADHI RURAL MUNICIPALITY	69	4	0	19	46	0	

1) NSIC stands for Nepal Standard Industrial Classification.

2) Includes "Not reported", "Unknown" and so on.

Table 3-2 Number of Persons Engaged by Section of Industrial Classification, Working Days for the last one year and Local Unit.

District and Local Unit	Section of NSIC ¹⁾					
	K					
	Financial and Insurance					
	Working Days for the last one year (Operating through the year)					
	Total	Less than 300 days	300 to 319 days	320 to 349 days	350 days or more	Not Stated ²⁾
Province 1						
Total	25,408	10,155	5,472	1,275	1,304	7,202
Metropolitan City	2,043	314	1,129	239	340	21
Sub-Metropolitan City	5,918	1,073	873	93	96	3,783
Municipality	11,475	4,273	2,638	743	573	3,248
Rural Municipality	5,972	4,495	832	200	295	150
101 Taplejung District						
Total	307	198	25	37	20	27
Municipality	146	56	19	31	16	24
Rural Municipality	161	142	6	6	4	3
102 Sankhuwasabha District						
Total	727	570	66	43	4	44
Municipality	390	244	56	42	4	44
Rural Municipality	337	326	10	1	0	0
103 Solukhumbu District						
Total	1,946	1,427	384	44	85	6
Municipality	305	15	254	19	17	0
Rural Municipality	1,641	1,412	130	25	68	6
104 Okhaldhunga District						
Total	1,805	1,244	97	26	22	416
Municipality	867	416	69	14	12	356
Rural Municipality	938	828	28	12	10	60
105 Khotang District						
Total	323	198	32	23	5	65
Municipality	216	107	24	20	0	65
Rural Municipality	107	91	8	3	5	0
106 Bhojpur District						
Total	375	123	21	9	11	211
Municipality	262	28	17	2	4	211
Rural Municipality	113	95	4	7	7	0
107 Dhankuta District						
Total	642	450	111	33	32	16
Municipality	412	299	62	24	14	13
Rural Municipality	230	151	49	9	18	3

1) NSIC stands for Nepal Standard Industrial Classification.

2) Includes "Not reported", "Unknown" and so on.

Table 3-2 Number of Persons Engaged by Section of Industrial Classification, Working Days for the last one year and Local Unit.

District and Local Unit	Section of NSIC ¹⁾					
	K					
	Financial and Insurance					
	Working Days for the last one year (Operating through the year)					
	Total	Less than 300 days	300 to 319 days	320 to 349 days	350 days or more	Not Stated ²⁾
108 Terhathum District						
Total	450	282	80	23	18	47
Municipality	308	220	23	8	10	47
Rural Municipality	142	62	57	15	8	0
109 Panchthar District						
Total	507	285	40	10	6	166
Municipality	251	79	10	0	1	161
Rural Municipality	256	206	30	10	5	5
110 Ilam District						
Total	725	424	74	34	34	159
Municipality	618	355	65	34	19	145
Rural Municipality	107	69	9	0	15	14
111 Jhapa District						
Total	5,148	1,519	1,222	172	326	1,909
Municipality	4,610	1,288	1,062	161	241	1,858
Rural Municipality	538	231	160	11	85	51
112 Morang District						
Total	4,384	1,538	1,784	506	518	38
Metropolitan City	2,043	314	1,129	239	340	21
Municipality	1,314	567	393	218	127	9
Rural Municipality	1,027	657	262	49	51	8
113 Sunsari District						
Total	7,224	1,561	1,376	199	163	3,925
Sub-Metropolitan City	5,918	1,073	873	93	96	3,783
Municipality	970	279	432	67	50	142
Rural Municipality	336	209	71	39	17	0
114 Udayapur District						
Total	845	336	160	116	60	173
Municipality	806	320	152	103	58	173
Rural Municipality	39	16	8	13	2	0

1) NSIC stands for Nepal Standard Industrial Classification.

2) Includes "Not reported", "Unknown" and so on.

Table 3-2 Number of Persons Engaged by Section of Industrial Classification, Working Days for the last one year and Local Unit.

District and Local Unit	Section of NSIC ¹⁾						Not Stated ²⁾
	K						
	Financial and Insurance						
	Working Days for the last one year (Operating through the year)						
Total	Less than 300 days	300 to 319 days	320 to 349 days	350 days or more			
Taplejung District	307	198	25	37	20	27	
10101 PHAKTANLUNG RURAL MUNICIPALITY	10	6	4	0	0	0	
10102 MIKWAKHOLA RURAL MUNICIPALITY	16	12	0	0	4	0	
10103 MERINGDEN RURAL MUNICIPALITY	55	49	1	5	0	0	
10104 MAIWAKHOLA RURAL MUNICIPALITY	15	12	0	0	0	3	
10105 AATHARAI TRIBENI RURAL MUNICIPALITY	25	25	0	0	0	0	
10106 PHUNGLING MUNICIPALITY	146	56	19	31	16	24	
10107 PATHIBHARA YANGBARAK RURAL MUNICIPALITY	4	4	0	0	0	0	
10108 SIRJANGA RURAL MUNICIPALITY	11	10	0	1	0	0	
10109 SIDINGBA RURAL MUNICIPALITY	25	24	1	0	0	0	
Sankhuwasabha District	727	570	66	43	4	44	
10201 BHOTKHOLA RURAL MUNICIPALITY	0	0	0	0	0	0	
10202 MAKALU RURAL MUNICIPALITY	16	15	1	0	0	0	
10203 SILICHONG RURAL MUNICIPALITY	313	304	9	0	0	0	
10204 CHICHILA RURAL MUNICIPALITY	3	3	0	0	0	0	
10205 SABHAPOKHARI RURAL MUNICIPALITY	5	4	0	1	0	0	
10206 KHANDABARI MUNICIPALITY	201	131	13	27	0	30	
10207 PANCHAKHAPAN MUNICIPALITY	27	1	26	0	0	0	
10208 CHAINAPUR MUNICIPALITY	62	41	0	5	2	14	
10209 MADI MUNICIPALITY	43	37	6	0	0	0	
10210 DHARMADEVI MUNICIPALITY	57	34	11	10	2	0	
Solukhumbu District	1,946	1,427	384	44	85	6	
10301 KHUMBU PASANGLHAMU RURAL MUNICIPALITY	88	6	8	0	68	6	
10302 MAHAKULUNG RURAL MUNICIPALITY	48	48	0	0	0	0	
10303 SOTANG RURAL MUNICIPALITY	38	33	5	0	0	0	
10304 MAPYA DHUDHAKOSHI RURAL MUNICIPALITY	8	6	0	2	0	0	
10305 THULUNG DHUDHA KOSHI RURAL MUNICIPALITY	109	88	0	21	0	0	
10306 NECHA SALYAN RURAL MUNICIPALITY	577	458	117	2	0	0	
10307 SOLU DHUDHAKUNDA MUNICIPALITY	305	15	254	19	17	0	
10308 LIKHU PIKE RURAL MUNICIPALITY	773	773	0	0	0	0	
Okhaldhunga District	1,805	1,244	97	26	22	416	
10401 CHISHANKHU GADHI RURAL MUNICIPALITY	4	4	0	0	0	0	
10402 SIDDHICHARAN MUNICIPALITY	867	416	69	14	12	356	
10403 MOLUNG RURAL MUNICIPALITY	597	574	0	2	0	21	
10404 KHIJI DEMBA RURAL MUNICIPALITY	117	109	0	1	7	0	
10405 LIKHU RURAL MUNICIPALITY	60	52	4	1	3	0	
10406 CHAMPADEVI RURAL MUNICIPALITY	4	1	0	3	0	0	
10407 SUNKOSHI RURAL MUNICIPALITY	78	78	0	0	0	0	
10408 MANEBHANJYANG RURAL MUNICIPALITY	78	10	24	5	0	39	
Khotang District	323	198	32	23	5	65	
10501 KEPILASGADHI RURAL MUNICIPALITY	18	14	4	0	0	0	
10502 AISELUKHARKA RURAL MUNICIPALITY	42	42	0	0	0	0	
10503 RAWA BESHI RURAL MUNICIPALITY	4	3	0	1	0	0	
10504 HALESI TUWACHUNG MUNICIPALITY	35	31	4	0	0	0	
10505 DIKTEL RUPAKOT MAJHUWAGADHI MUNICIPALITY	181	76	20	20	0	65	
10506 SAKELA RURAL MUNICIPALITY	5	0	0	0	5	0	
10507 DIPRUNG CHUICHUMMA RURAL MUNICIPALITY	8	8	0	0	0	0	
10508 KHOTEHANG RURAL MUNICIPALITY	22	17	3	2	0	0	
10509 JANTE DHUNGA RURAL MUNICIPALITY	8	7	1	0	0	0	
10510 BARAHA POKHARI RURAL MUNICIPALITY	0	0	0	0	0	0	
Bhojpur District	375	123	21	9	11	211	
10601 SHADANANDA MUNICIPALITY	24	9	15	0	0	0	
10602 SALPA SILICHHO RURAL MUNICIPALITY	3	3	0	0	0	0	
10603 TEMKE MAIYUNG RURAL MUNICIPALITY	22	20	0	2	0	0	
10604 BHOJPUR MUNICIPALITY	238	19	2	2	4	211	
10605 ARUN RURAL MUNICIPALITY	8	5	1	0	2	0	
10606 PAUWA DUNMA RURAL MUNICIPALITY	36	31	3	0	2	0	
10607 RAMPRASAD RAI RURAL MUNICIPALITY	10	10	0	0	0	0	
10608 HATUWAGADHI RURAL MUNICIPALITY	16	12	0	3	1	0	
10609 AAMCHOWK RURAL MUNICIPALITY	18	14	0	2	2	0	

1) NSIC stands for Nepal Standard Industrial Classification.

2) Includes "Not reported", "Unknown" and so on.

Table 3-2 Number of Persons Engaged by Section of Industrial Classification, Working Days for the last one year and Local Unit.

District and Local Unit	Section of NSIC ¹⁾						Not Stated ²⁾
	K						
	Financial and Insurance						
	Working Days for the last one year (Operating through the year)						
Total	Less than 300 days	300 to 319 days	320 to 349 days	350 days or more			
Dhankuta District	642	450	111	33	32	16	
10701 MAHALAXMI MUNICIPALITY	40	33	7	0	0	0	
10702 PAKHRIBAS MUNICIPALITY	37	26	3	6	2	0	
10703 CHHATHAR JORPATI RURAL MUNICIPALITY	79	56	15	0	8	0	
10704 DHANKUTA MUNICIPALITY	335	240	52	18	12	13	
10705 SAHIDBHUMI RURAL MUNICIPALITY	19	6	0	6	4	3	
10706 SANGURIGADHI RURAL MUNICIPALITY	48	11	34	0	3	0	
10707 CHAUBISE RURAL MUNICIPALITY	84	78	0	3	3	0	
Terhathum District	450	282	80	23	18	47	
10801 AATHARAI RURAL MUNICIPALITY	61	1	42	11	7	0	
10802 PHEDAP RURAL MUNICIPALITY	16	7	8	0	1	0	
10803 MENCHHAYAYEM RURAL MUNICIPALITY	29	25	4	0	0	0	
10804 MYANGLUNG MUNICIPALITY	160	73	23	7	10	47	
10805 LALIGURANS MUNICIPALITY	148	147	0	1	0	0	
10806 CHHATHAR RURAL MUNICIPALITY	36	29	3	4	0	0	
Panchthar District	507	285	40	10	6	166	
10901 YANGBARAK RURAL MUNICIPALITY	60	49	4	7	0	0	
10902 HILIHAN RURAL MUNICIPALITY	22	20	2	0	0	0	
10903 FALELUNG RURAL MUNICIPALITY	37	27	9	1	0	0	
10904 PHIDIM MUNICIPALITY	251	79	10	0	1	161	
10905 FALGUNANDA RURAL MUNICIPALITY	34	29	3	2	0	0	
10906 KUMMAYAK RURAL MUNICIPALITY	49	45	2	0	2	0	
10907 TUMBEWA RURAL MUNICIPALITY	3	1	2	0	0	0	
10908 MIKLAJUNG RURAL MUNICIPALITY	51	35	8	0	3	5	
Ilam District	725	424	74	34	34	159	
11001 MAI JOGMAI RURAL MUNICIPALITY	38	27	4	0	7	0	
11002 SANDAKPUR RURAL MUNICIPALITY	7	3	0	0	4	0	
11003 ILAM MUNICIPALITY	337	196	34	10	6	91	
11004 DEUMAI MUNICIPALITY	64	46	2	0	0	16	
11005 FAKFOKATHUM RURAL MUNICIPALITY	25	21	0	0	4	0	
11006 MANGSEBUNG RURAL MUNICIPALITY	5	5	0	0	0	0	
11007 CHULACHULI RURAL MUNICIPALITY	26	7	5	0	0	14	
11008 MAI MUNICIPALITY	37	9	7	14	0	7	
11009 SURYODAYA MUNICIPALITY	180	104	22	10	13	31	
11010 RONG RURAL MUNICIPALITY	6	6	0	0	0	0	
Jhapa District	5,148	1,519	1,222	172	326	1,909	
11101 MECHINAGAR MUNICIPALITY	380	183	78	55	61	3	
11102 BUDDHASHANTI RURAL MUNICIPALITY	149	26	107	5	11	0	
11103 ARJUNDHARA MUNICIPALITY	72	53	11	0	8	0	
11104 KANKAI MUNICIPALITY	194	101	51	7	35	0	
11105 SHIVASATAKSHI MUNICIPALITY	183	107	48	0	28	0	
11106 KAMAL RURAL MUNICIPALITY	103	23	23	0	43	14	
11107 DAMAK MUNICIPALITY	963	285	389	48	53	188	
11108 GAURADHA MUNICIPALITY	133	45	42	25	12	9	
11109 GAURIGANJ RURAL MUNICIPALITY	41	29	0	3	9	0	
11110 JHAPA RURAL MUNICIPALITY	47	33	11	3	0	0	
11111 BARHADASHI RURAL MUNICIPALITY	69	39	10	0	20	0	
11112 BIRTAMOD MUNICIPALITY	807	382	359	24	21	21	
11113 HALDIBARI RURAL MUNICIPALITY	61	22	4	0	2	33	
11114 BHADRAPUR MUNICIPALITY	1,878	132	84	2	23	1,637	
11115 KACHANAKAWAL RURAL MUNICIPALITY	68	59	5	0	0	4	

1) NSIC stands for Nepal Standard Industrial Classification.

2) Includes "Not reported", "Unknown" and so on.

Table 3-2 Number of Persons Engaged by Section of Industrial Classification, Working Days for the last one year and Local Unit.

District and Local Unit	Section of NSIC ¹⁾						Not Stated ²⁾
	K						
	Financial and Insurance						
	Working Days for the last one year (Operating through the year)						
	Total	Less than 300 days	300 to 319 days	320 to 349 days	350 days or more		
Morang District	4,384	1,538	1,784	506	518	38	
11201 MIKLAJUNG RURAL MUNICIPALITY	30	14	16	0	0	0	
11202 LETANG MUNICIPALITY	110	90	8	1	11	0	
11203 KERABARI RURAL MUNICIPALITY	121	20	79	5	11	6	
11204 SUNDARHARAICHA MUNICIPALITY	262	55	114	69	24	0	
11205 BELBARI MUNICIPALITY	209	76	91	36	6	0	
11206 KANEPOKHARI RURAL MUNICIPALITY	79	63	11	3	0	2	
11207 PATHARI SHANISHCHARE MUNICIPALITY	173	38	61	42	32	0	
11208 URLABARI MUNICIPALITY	283	159	87	22	6	9	
11209 RATUWAMAI MUNICIPALITY	117	75	17	9	16	0	
11210 SUNWARSHI MUNICIPALITY	29	20	0	0	9	0	
11211 RANGELI MUNICIPALITY	131	54	15	39	23	0	
11212 GRAMTHAN RURAL MUNICIPALITY	183	73	77	22	11	0	
11213 BUDHIGANGA RURAL MUNICIPALITY	168	148	5	0	15	0	
11214 BIRATNAGAR METROPOLITIAN CITY	2,043	314	1,129	239	340	21	
11215 KATAHARI RURAL MUNICIPALITY	379	300	74	0	5	0	
11216 DHANAPALTHAN RURAL MUNICIPALITY	49	34	0	9	6	0	
11217 JAHADA RURAL MUNICIPALITY	18	5	0	10	3	0	
Sunsari District	7,224	1,561	1,376	199	163	3,925	
11301 DHARAN SUB-METROPOLITIAN CITY	1,484	620	607	26	40	191	
11302 BARAHAKSHETRA MUNICIPALITY	243	88	115	9	27	4	
11303 KOSHI RURAL MUNICIPALITY	45	5	9	28	3	0	
11304 BHOKRAHA NARASINHA RURAL MUNICIPALITY	16	5	0	0	11	0	
11305 RAMDHUNI MUNICIPALITY	179	64	75	32	0	8	
11306 ITAHARI SUB-METROPOLITIAN CITY	4,434	453	266	67	56	3,592	
11307 DUHABI MUNICIPALITY	275	50	111	2	18	94	
11308 GADHI RURAL MUNICIPALITY	64	24	40	0	0	0	
11309 INARUWA MUNICIPALITY	273	77	131	24	5	36	
11310 HARINAGAR RURAL MUNICIPALITY	66	64	2	0	0	0	
11311 DEWANGUNJ RURAL MUNICIPALITY	37	23	8	3	3	0	
11312 BARJU RURAL MUNICIPALITY	108	88	12	8	0	0	
Udayapur District	845	336	160	116	60	173	
11401 BELAKA MUNICIPALITY	122	10	6	2	2	102	
11402 CHAUDANDIGADHI MUNICIPALITY	121	18	29	36	0	38	
11403 TRIYUGA MUNICIPALITY	399	222	90	26	48	13	
11404 RAUTAMAI RURAL MUNICIPALITY	22	6	4	12	0	0	
11405 LIMCHUNBUNG RURAL MUNICIPALITY	0	0	0	0	0	0	
11406 TAPLI RURAL MUNICIPALITY	0	0	0	0	0	0	
11407 KATARI MUNICIPALITY	164	70	27	39	8	20	
11408 UDAYAPURGADHI RURAL MUNICIPALITY	17	10	4	1	2	0	

1) NSIC stands for Nepal Standard Industrial Classification.

2) Includes "Not reported", "Unknown" and so on.

Table 3-2 Number of Persons Engaged by Section of Industrial Classification, Working Days for the last one year and Local Unit.

District and Local Unit	Section of NSIC ¹⁾					
	P					
	Education					
	Working Days for the last one year (Operating through the year)					
	Total	Less than 300 days	300 to 319 days	320 to 349 days	350 days or more	Not Stated ²⁾
Province 1						
Total	90,189	76,965	5,126	3,199	1,460	3,439
Metropolitan City	6,731	3,846	1,210	856	747	72
Sub-Metropolitan City	9,094	8,314	342	221	53	164
Municipality	43,123	35,492	2,754	1,662	547	2,668
Rural Municipality	31,241	29,313	820	460	113	535
101 Taplejung District						
Total	2,949	2,901	17	16	6	9
Municipality	768	741	4	10	4	9
Rural Municipality	2,181	2,160	13	6	2	0
102 Sankhuwasabha District						
Total	3,388	3,216	29	119	11	13
Municipality	2,424	2,259	29	116	7	13
Rural Municipality	964	957	0	3	4	0
103 Solukhumbu District						
Total	1,986	1,777	92	60	57	0
Municipality	408	273	78	37	20	0
Rural Municipality	1,578	1,504	14	23	37	0
104 Okhaldhunga District						
Total	2,946	2,793	17	62	8	66
Municipality	702	600	8	20	8	66
Rural Municipality	2,244	2,193	9	42	0	0
105 Khotang District						
Total	3,738	3,450	8	110	45	125
Municipality	1,492	1,255	0	74	38	125
Rural Municipality	2,246	2,195	8	36	7	0
106 Bhojpur District						
Total	3,080	2,585	22	70	0	403
Municipality	1,151	775	0	18	0	358
Rural Municipality	1,929	1,810	22	52	0	45
107 Dhankuta District						
Total	3,727	3,565	75	67	3	17
Municipality	2,239	2,131	55	53	0	0
Rural Municipality	1,488	1,434	20	14	3	17

1) NSIC stands for Nepal Standard Industrial Classification.

2) Includes "Not reported", "Unknown" and so on.

Table 3-2 Number of Persons Engaged by Section of Industrial Classification, Working Days for the last one year and Local Unit.

District and Local Unit	Section of NSIC ¹⁾					
	P					
	Education					
	Working Days for the last one year (Operating through the year)					
	Total	Less than 300 days	300 to 319 days	320 to 349 days	350 days or more	Not Stated ²⁾
108 Terhathum District						
Total	2,354	2,247	52	20	1	34
Municipality	831	782	49	0	0	0
Rural Municipality	1,523	1,465	3	20	1	34
109 Panchthar District						
Total	3,614	3,438	26	29	3	118
Municipality	883	751	0	13	1	118
Rural Municipality	2,731	2,687	26	16	2	0
110 Ilam District						
Total	5,523	4,918	145	75	7	378
Municipality	3,655	3,128	75	74	0	378
Rural Municipality	1,868	1,790	70	1	7	0
111 Jhapa District						
Total	17,126	13,940	1,181	774	291	940
Municipality	12,933	10,380	813	723	266	751
Rural Municipality	4,193	3,560	368	51	25	189
112 Morang District						
Total	18,211	13,122	2,514	1,339	926	310
Metropolitan City	6,731	3,846	1,210	856	747	72
Municipality	7,164	5,450	1,163	366	162	23
Rural Municipality	4,316	3,826	141	117	17	215
113 Sunsari District						
Total	15,787	14,141	812	413	87	334
Sub-Metropolitan City	9,094	8,314	342	221	53	164
Municipality	4,155	3,493	355	141	31	135
Rural Municipality	2,538	2,334	115	51	3	35
114 Udayapur District						
Total	5,760	4,872	136	45	15	692
Municipality	4,318	3,474	125	17	10	692
Rural Municipality	1,442	1,398	11	28	5	0

1) NSIC stands for Nepal Standard Industrial Classification.

2) Includes "Not reported", "Unknown" and so on.

Table 3-2 Number of Persons Engaged by Section of Industrial Classification, Working Days for the last one year and Local Unit.

District and Local Unit	Section of NSIC ¹⁾						Not Stated ²⁾
	P						
	Education						
	Working Days for the last one year (Operating through the year)						
	Total	Less than 300 days	300 to 319 days	320 to 349 days	350 days or more		
Taplejung District	2,949	2,901	17	16	6	9	
10101 PHAKTANLUNG RURAL MUNICIPALITY	310	307	3	0	0	0	
10102 MIKWAKHOLA RURAL MUNICIPALITY	167	167	0	0	0	0	
10103 MERINGDEN RURAL MUNICIPALITY	247	247	0	0	0	0	
10104 MAIWAKHOLA RURAL MUNICIPALITY	213	213	0	0	0	0	
10105 AATHARAI TRIBENI RURAL MUNICIPALITY	308	303	0	5	0	0	
10106 PHUNGLING MUNICIPALITY	768	741	4	10	4	9	
10107 PATHIBHARA YANGBARAK RURAL MUNICIPALITY	299	295	1	1	2	0	
10108 SIRIJANGA RURAL MUNICIPALITY	391	382	9	0	0	0	
10109 SIDINGBA RURAL MUNICIPALITY	246	246	0	0	0	0	
Sankhuwasabha District	3,388	3,216	29	119	11	13	
10201 BHOTKHOLA RURAL MUNICIPALITY	150	150	0	0	0	0	
10202 MAKALU RURAL MUNICIPALITY	265	263	0	0	2	0	
10203 SILICHONG RURAL MUNICIPALITY	246	244	0	0	2	0	
10204 CHICHILA RURAL MUNICIPALITY	126	126	0	0	0	0	
10205 SABHAPOKHARI RURAL MUNICIPALITY	177	174	0	3	0	0	
10206 KHANDABARI MUNICIPALITY	912	823	10	73	1	5	
10207 PANCHAKHAPAN MUNICIPALITY	336	324	12	0	0	0	
10208 CHAINAPUR MUNICIPALITY	550	527	6	9	0	8	
10209 MADI MUNICIPALITY	282	276	1	1	4	0	
10210 DHARMADEVI MUNICIPALITY	344	309	0	33	2	0	
Solukhumbu District	1,986	1,777	92	60	57	0	
10301 KHUMBU PASANGLHAMU RURAL MUNICIPALITY	55	46	9	0	0	0	
10302 MAHAKULUNG RURAL MUNICIPALITY	148	143	5	0	0	0	
10303 SOTANG RURAL MUNICIPALITY	196	189	0	0	7	0	
10304 MAPYA DHUDHAKOSHI RURAL MUNICIPALITY	287	257	0	0	30	0	
10305 THULUNG DHUDHA KOSHI RURAL MUNICIPALITY	421	421	0	0	0	0	
10306 NECHA SALYAN RURAL MUNICIPALITY	336	313	0	23	0	0	
10307 SOLU DHUDHAKUNDA MUNICIPALITY	408	273	78	37	20	0	
10308 LIKHU PIKE RURAL MUNICIPALITY	135	135	0	0	0	0	
Okhaldhunga District	2,946	2,793	17	62	8	66	
10401 CHISHANKHU GADHI RURAL MUNICIPALITY	326	310	6	10	0	0	
10402 SIDDHICHARAN MUNICIPALITY	702	600	8	20	8	66	
10403 MOLUNG RURAL MUNICIPALITY	350	350	0	0	0	0	
10404 KHIJI DEMBA RURAL MUNICIPALITY	275	274	1	0	0	0	
10405 LIKHU RURAL MUNICIPALITY	238	238	0	0	0	0	
10406 CHAMPADEVI RURAL MUNICIPALITY	316	316	0	0	0	0	
10407 SUNKOSHI RURAL MUNICIPALITY	347	316	0	31	0	0	
10408 MANEBHANJYANG RURAL MUNICIPALITY	392	389	2	1	0	0	
Khotang District	3,738	3,450	8	110	45	125	
10501 KEPILASGADHI RURAL MUNICIPALITY	274	274	0	0	0	0	
10502 AISELUKHARKA RURAL MUNICIPALITY	330	324	0	4	2	0	
10503 RAWA BESHI RURAL MUNICIPALITY	226	221	0	0	5	0	
10504 HALESI TUWACHUNG MUNICIPALITY	525	501	0	17	7	0	
10505 DIKTEL RUPAKOT MAJHUWAGADHI MUNICIPALITY	967	754	0	57	31	125	
10506 SAKELA RURAL MUNICIPALITY	201	201	0	0	0	0	
10507 DIPRUNG CHUICHUMMA RURAL MUNICIPALITY	378	370	8	0	0	0	
10508 KHOTEHANG RURAL MUNICIPALITY	401	373	0	28	0	0	
10509 JANTE DHUNGA RURAL MUNICIPALITY	241	239	0	2	0	0	
10510 BARAHA POKHARI RURAL MUNICIPALITY	195	193	0	2	0	0	
Bhojpur District	3,080	2,585	22	70	0	403	
10601 SHADANANDA MUNICIPALITY	435	423	0	4	0	8	
10602 SALPA SILICHHO RURAL MUNICIPALITY	231	226	0	5	0	0	
10603 TEMKE MAIYUNG RURAL MUNICIPALITY	344	322	0	22	0	0	
10604 BHOJPUR MUNICIPALITY	716	352	0	14	0	350	
10605 ARUN RURAL MUNICIPALITY	289	241	19	21	0	8	
10606 PAUWA DUNMA RURAL MUNICIPALITY	255	218	0	0	0	37	
10607 RAMPRASAD RAI RURAL MUNICIPALITY	252	248	0	4	0	0	
10608 HATUWAGADHI RURAL MUNICIPALITY	283	280	3	0	0	0	
10609 AAMCHOWK RURAL MUNICIPALITY	275	275	0	0	0	0	

1) NSIC stands for Nepal Standard Industrial Classification.

2) Includes "Not reported", "Unknown" and so on.

Table 3-2 Number of Persons Engaged by Section of Industrial Classification, Working Days for the last one year and Local Unit.

District and Local Unit	Section of NSIC ¹⁾						Not Stated ²⁾
	P						
	Education						
	Working Days for the last one year (Operating through the year)						
	Total	Less than 300 days	300 to 319 days	320 to 349 days	350 days or more		
Dhankuta District	3,727	3,565	75	67	3	17	
10701 MAHALAXMI MUNICIPALITY	492	474	2	16	0	0	
10702 PAKHRIBAS MUNICIPALITY	571	544	2	25	0	0	
10703 CHHATHAR JORPATI RURAL MUNICIPALITY	341	327	0	14	0	0	
10704 DHANKUTA MUNICIPALITY	1,176	1,113	51	12	0	0	
10705 SAHIDBHUMI RURAL MUNICIPALITY	335	309	9	0	0	17	
10706 SANGURIGADHI RURAL MUNICIPALITY	374	362	11	0	1	0	
10707 CHAUBISE RURAL MUNICIPALITY	438	436	0	0	2	0	
Terhathum District	2,354	2,247	52	20	1	34	
10801 AATHARAI RURAL MUNICIPALITY	582	567	0	15	0	0	
10802 PHEDAP RURAL MUNICIPALITY	356	354	0	2	0	0	
10803 MENCHHAYAYEM RURAL MUNICIPALITY	204	201	0	3	0	0	
10804 MYANGLUNG MUNICIPALITY	443	395	48	0	0	0	
10805 LALIGURANS MUNICIPALITY	388	387	1	0	0	0	
10806 CHHATHAR RURAL MUNICIPALITY	381	343	3	0	1	34	
Panchthar District	3,614	3,438	26	29	3	118	
10901 YANGBARAK RURAL MUNICIPALITY	366	358	8	0	0	0	
10902 HILIHAN RURAL MUNICIPALITY	375	361	11	3	0	0	
10903 FALELUNG RURAL MUNICIPALITY	406	389	5	12	0	0	
10904 PHIDIM MUNICIPALITY	883	751	0	13	1	118	
10905 FALGUNANDA RURAL MUNICIPALITY	453	451	2	0	0	0	
10906 KUMMAYAK RURAL MUNICIPALITY	314	314	0	0	0	0	
10907 TUMBEWA RURAL MUNICIPALITY	281	281	0	0	0	0	
10908 MIKLAJUNG RURAL MUNICIPALITY	536	533	0	1	2	0	
Ilam District	5,523	4,918	145	75	7	378	
11001 MAI JOGMAI RURAL MUNICIPALITY	332	332	0	0	0	0	
11002 SANDAKPUR RURAL MUNICIPALITY	234	210	23	1	0	0	
11003 ILAM MUNICIPALITY	1,485	1,163	18	65	0	239	
11004 DEUMAI MUNICIPALITY	631	511	53	0	0	67	
11005 FAKFOKATHUM RURAL MUNICIPALITY	434	417	10	0	7	0	
11006 MANGSEBUNG RURAL MUNICIPALITY	284	276	8	0	0	0	
11007 CHULACHULI RURAL MUNICIPALITY	300	282	18	0	0	0	
11008 MAI MUNICIPALITY	472	465	0	7	0	0	
11009 SURYODAYA MUNICIPALITY	1,067	989	4	2	0	72	
11010 RONG RURAL MUNICIPALITY	284	273	11	0	0	0	
Jhapa District	17,126	13,940	1,181	774	291	940	
11101 MECHINAGAR MUNICIPALITY	2,104	1,688	21	297	59	39	
11102 BUDDHASHANTI RURAL MUNICIPALITY	787	620	162	3	2	0	
11103 ARJUNDHARA MUNICIPALITY	1,074	1,004	15	9	45	1	
11104 KANKAI MUNICIPALITY	935	880	12	0	43	0	
11105 SHIVASATAKSHI MUNICIPALITY	1,249	1,214	35	0	0	0	
11106 KAMAL RURAL MUNICIPALITY	748	587	151	0	10	0	
11107 DAMAK MUNICIPALITY	2,367	1,558	265	190	86	268	
11108 GAURADHA MUNICIPALITY	900	688	77	135	0	0	
11109 GAURIGANJ RURAL MUNICIPALITY	481	463	18	0	0	0	
11110 JHAPA RURAL MUNICIPALITY	400	370	20	10	0	0	
11111 BARHADASHI RURAL MUNICIPALITY	534	485	14	22	13	0	
11112 BIRTAMOD MUNICIPALITY	2,589	2,142	325	45	15	62	
11113 HALDIBARI RURAL MUNICIPALITY	588	395	2	2	0	189	
11114 BHADRAPUR MUNICIPALITY	1,715	1,206	63	47	18	381	
11115 KACHANAKAWAL RURAL MUNICIPALITY	655	640	1	14	0	0	

1) NSIC stands for Nepal Standard Industrial Classification.

2) Includes "Not reported", "Unknown" and so on.

Table 3-2 Number of Persons Engaged by Section of Industrial Classification, Working Days for the last one year and Local Unit.

District and Local Unit	Section of NSIC ¹⁾						Not Stated ²⁾
	P						
	Education						
	Working Days for the last one year (Operating through the year)						
	Total	Less than 300 days	300 to 319 days	320 to 349 days	350 days or more		
Morang District	18,211	13,122	2,514	1,339	926	310	
11201 MIKLAJUNG RURAL MUNICIPALITY	589	586	3	0	0	0	
11202 LETANG MUNICIPALITY	650	634	6	0	10	0	
11203 KERABARI RURAL MUNICIPALITY	547	465	8	53	0	21	
11204 SUNDARHARAICHA MUNICIPALITY	1,626	1,076	244	249	34	23	
11205 BELBARI MUNICIPALITY	1,237	662	547	28	0	0	
11206 KANEPOKHARI RURAL MUNICIPALITY	565	563	2	0	0	0	
11207 PATHARI SHANISHCHARE MUNICIPALITY	884	619	170	53	42	0	
11208 URLABARI MUNICIPALITY	1,040	933	43	12	52	0	
11209 RATUWAMAI MUNICIPALITY	792	702	69	21	0	0	
11210 SUNWARSHI MUNICIPALITY	367	288	55	0	24	0	
11211 RANGELI MUNICIPALITY	568	536	29	3	0	0	
11212 GRAMTHAN RURAL MUNICIPALITY	792	522	72	2	2	194	
11213 BUDHIGANGA RURAL MUNICIPALITY	617	598	0	19	0	0	
11214 BIRATNAGAR METROPOLITIAN CITY	6,731	3,846	1,210	856	747	72	
11215 KATAHARI RURAL MUNICIPALITY	382	357	7	8	10	0	
11216 DHANAPALTHAN RURAL MUNICIPALITY	453	400	21	31	1	0	
11217 JAHADA RURAL MUNICIPALITY	371	335	28	4	4	0	
Sunsari District	15,787	14,141	812	413	87	334	
11301 DHARAN SUB-METROPOLITIAN CITY	4,573	4,291	145	100	30	7	
11302 BARAHAKSHETRA MUNICIPALITY	1,098	1,055	3	14	5	21	
11303 KOSHI RURAL MUNICIPALITY	394	344	36	14	0	0	
11304 BHOKRAHA NARASINHA RURAL MUNICIPALITY	349	289	16	23	0	21	
11305 RAMDHUNI MUNICIPALITY	963	861	72	15	0	15	
11306 ITAHARI SUB-METROPOLITIAN CITY	4,521	4,023	197	121	23	157	
11307 DUHABI MUNICIPALITY	836	555	154	22	20	85	
11308 GADHI RURAL MUNICIPALITY	384	318	53	0	0	13	
11309 INARUWA MUNICIPALITY	1,258	1,022	126	90	6	14	
11310 HARINAGAR RURAL MUNICIPALITY	561	540	5	14	2	0	
11311 DEWANGUNJ RURAL MUNICIPALITY	398	397	0	0	1	0	
11312 BARJU RURAL MUNICIPALITY	452	446	5	0	0	1	
Udayapur District	5,760	4,872	136	45	15	692	
11401 BELAKA MUNICIPALITY	686	158	0	0	5	523	
11402 CHAUDANDIGADHI MUNICIPALITY	921	794	6	0	1	120	
11403 TRIYUGA MUNICIPALITY	1,855	1,684	119	17	4	31	
11404 RAUTAMAI RURAL MUNICIPALITY	459	425	11	23	0	0	
11405 LIMCHUNBUNG RURAL MUNICIPALITY	228	228	0	0	0	0	
11406 TAPLI RURAL MUNICIPALITY	269	264	0	1	4	0	
11407 KATARI MUNICIPALITY	856	838	0	0	0	18	
11408 UDAYAPURGADHI RURAL MUNICIPALITY	486	481	0	4	1	0	

1) NSIC stands for Nepal Standard Industrial Classification.

2) Includes "Not reported", "Unknown" and so on.

Table 3-2 Number of Persons Engaged by Section of Industrial Classification, Working Days for the last one year and Local Unit.

District and Local Unit	Section of NSIC ¹⁾					
	Q					
	Human Health and Social Work					
	Working Days for the last one year (Operating through the year)					
	Total	Less than 300 days	300 to 319 days	320 to 349 days	350 days or more	Not Stated ²⁾
Province 1						
Total	27,118	9,586	2,414	1,594	12,402	1,122
Metropolitan City	5,254	102	532	330	4,186	104
Sub-Metropolitan City	2,768	201	166	98	2,295	8
Municipality	10,263	2,839	918	545	4,993	968
Rural Municipality	8,833	6,444	798	621	928	42
101 Taplejung District						
Total	1,107	932	75	6	35	59
Municipality	215	126	10	5	15	59
Rural Municipality	892	806	65	1	20	0
102 Sankhuwasabha District						
Total	1,609	1,313	55	45	134	62
Municipality	927	683	52	30	104	58
Rural Municipality	682	630	3	15	30	4
103 Solukhumbu District						
Total	1,522	1,117	131	41	233	0
Municipality	192	36	45	7	104	0
Rural Municipality	1,330	1,081	86	34	129	0
104 Okhaldhunga District						
Total	2,672	2,204	122	60	133	153
Municipality	450	230	42	2	36	140
Rural Municipality	2,222	1,974	80	58	97	13
105 Khotang District						
Total	678	413	108	23	134	0
Municipality	274	106	32	10	126	0
Rural Municipality	404	307	76	13	8	0
106 Bhojpur District						
Total	747	390	66	37	101	153
Municipality	267	72	25	5	19	146
Rural Municipality	480	318	41	32	82	7
107 Dhankuta District						
Total	634	380	62	28	159	5
Municipality	341	154	47	19	116	5
Rural Municipality	293	226	15	9	43	0

1) NSIC stands for Nepal Standard Industrial Classification.

2) Includes "Not reported", "Unknown" and so on.

Table 3-2 Number of Persons Engaged by Section of Industrial Classification, Working Days for the last one year and Local Unit.

District and Local Unit	Section of NSIC ¹⁾					
	Q					
	Human Health and Social Work					
	Working Days for the last one year (Operating through the year)					
	Total	Less than 300 days	300 to 319 days	320 to 349 days	350 days or more	Not Stated ²⁾
108 Terhathum District						
Total	440	292	33	12	103	0
Municipality	251	185	4	6	56	0
Rural Municipality	189	107	29	6	47	0
109 Panchthar District						
Total	510	211	78	10	172	39
Municipality	170	30	7	4	90	39
Rural Municipality	340	181	71	6	82	0
110 Ilam District						
Total	809	298	143	78	195	95
Municipality	593	185	83	66	164	95
Rural Municipality	216	113	60	12	31	0
111 Jhapa District						
Total	4,523	686	378	232	2,872	355
Municipality	4,126	535	307	205	2,736	343
Rural Municipality	397	151	71	27	136	12
112 Morang District						
Total	7,133	386	662	786	5,189	110
Metropolitan City	5,254	102	532	330	4,186	104
Municipality	1,142	102	68	116	856	0
Rural Municipality	737	182	62	340	147	6
113 Sunsari District						
Total	3,742	553	356	167	2,625	41
Sub-Metropolitan City	2,768	201	166	98	2,295	8
Municipality	589	171	72	28	285	33
Rural Municipality	385	181	118	41	45	0
114 Udayapur District						
Total	992	411	145	69	317	50
Municipality	726	224	124	42	286	50
Rural Municipality	266	187	21	27	31	0

1) NSIC stands for Nepal Standard Industrial Classification.

2) Includes "Not reported", "Unknown" and so on.

Table 3-2 Number of Persons Engaged by Section of Industrial Classification, Working Days for the last one year and Local Unit.

District and Local Unit	Section of NSIC ¹⁾						Not Stated ²⁾
	Q						
	Human Health and Social Work						
	Working Days for the last one year (Operating through the year)						
	Total	Less than 300 days	300 to 319 days	320 to 349 days	350 days or more		
Taplejung District	1,107	932	75	6	35	59	
10101 PHAKTANLUNG RURAL MUNICIPALITY	106	77	28	0	1	0	
10102 MIKWAKHOLA RURAL MUNICIPALITY	53	53	0	0	0	0	
10103 MERINGDEN RURAL MUNICIPALITY	156	139	9	0	8	0	
10104 MAIWAKHOLA RURAL MUNICIPALITY	85	83	2	0	0	0	
10105 AATHARAI TRIBENI RURAL MUNICIPALITY	204	196	0	0	8	0	
10106 PHUNGLING MUNICIPALITY	215	126	10	5	15	59	
10107 PATHIBHARA YANGBARAK RURAL MUNICIPALITY	102	81	18	0	3	0	
10108 SIRIJANGA RURAL MUNICIPALITY	113	110	2	1	0	0	
10109 SIDINGBA RURAL MUNICIPALITY	73	67	6	0	0	0	
Sankhuwasabha District	1,609	1,313	55	45	134	62	
10201 BHOTKHOLA RURAL MUNICIPALITY	321	314	0	0	3	4	
10202 MAKALU RURAL MUNICIPALITY	88	75	3	0	10	0	
10203 SILICHONG RURAL MUNICIPALITY	216	184	0	15	17	0	
10204 CHICHILA RURAL MUNICIPALITY	32	32	0	0	0	0	
10205 SABHAPOKHARI RURAL MUNICIPALITY	25	25	0	0	0	0	
10206 KHANDABARI MUNICIPALITY	506	385	4	10	55	52	
10207 PANCHAKHAPAN MUNICIPALITY	81	67	0	0	14	0	
10208 CHAINAPUR MUNICIPALITY	105	83	9	3	4	6	
10209 MADI MUNICIPALITY	164	100	31	2	31	0	
10210 DHARMADEVI MUNICIPALITY	71	48	8	15	0	0	
Solukhumbu District	1,522	1,117	131	41	233	0	
10301 KHUMBU PASANGLHAMU RURAL MUNICIPALITY	56	43	7	0	6	0	
10302 MAHAKULUNG RURAL MUNICIPALITY	35	22	0	11	2	0	
10303 SOTANG RURAL MUNICIPALITY	77	51	26	0	0	0	
10304 MAPYA DHUDHAKOSHI RURAL MUNICIPALITY	87	50	18	7	12	0	
10305 THULUNG DHUDHA KOSHI RURAL MUNICIPALITY	85	10	18	14	43	0	
10306 NECHA SALYAN RURAL MUNICIPALITY	356	327	13	2	14	0	
10307 SOLU DHUDHAKUNDA MUNICIPALITY	192	36	45	7	104	0	
10308 LIKHU PIKE RURAL MUNICIPALITY	634	578	4	0	52	0	
Okhaldhunga District	2,672	2,204	122	60	133	153	
10401 CHISHANKHU GADHI RURAL MUNICIPALITY	605	583	6	8	8	0	
10402 SIDDHICHARAN MUNICIPALITY	450	230	42	2	36	140	
10403 MOLUNG RURAL MUNICIPALITY	490	418	8	42	22	0	
10404 KHIJI DEMBA RURAL MUNICIPALITY	695	655	16	1	23	0	
10405 LIKHU RURAL MUNICIPALITY	146	107	7	7	20	5	
10406 CHAMPADEVI RURAL MUNICIPALITY	60	18	21	0	21	0	
10407 SUNKOSHI RURAL MUNICIPALITY	145	145	0	0	0	0	
10408 MANEBHANJYANG RURAL MUNICIPALITY	81	48	22	0	3	8	
Khotang District	678	413	108	23	134	0	
10501 KEPILASGADHI RURAL MUNICIPALITY	55	43	12	0	0	0	
10502 AISELUKHARKA RURAL MUNICIPALITY	56	41	6	7	2	0	
10503 RAWA BESHI RURAL MUNICIPALITY	48	8	28	6	6	0	
10504 HALESI TUWACHUNG MUNICIPALITY	87	35	11	6	35	0	
10505 DIKTEL RUPAKOT MAJHUWAGADHI MUNICIPALITY	187	71	21	4	91	0	
10506 SAKELA RURAL MUNICIPALITY	24	24	0	0	0	0	
10507 DIPRUNG CHUICHUMMA RURAL MUNICIPALITY	64	52	12	0	0	0	
10508 KHOTEHANG RURAL MUNICIPALITY	68	57	11	0	0	0	
10509 JANTE DHUNGA RURAL MUNICIPALITY	46	39	7	0	0	0	
10510 BARAHA POKHARI RURAL MUNICIPALITY	43	43	0	0	0	0	
Bhojpur District	747	390	66	37	101	153	
10601 SHADANANDA MUNICIPALITY	58	21	13	5	19	0	
10602 SALPA SILICHHO RURAL MUNICIPALITY	32	14	0	0	18	0	
10603 TEMKE MAIYUNG RURAL MUNICIPALITY	128	81	14	32	0	1	
10604 BHOJPUR MUNICIPALITY	209	51	12	0	0	146	
10605 ARUN RURAL MUNICIPALITY	59	20	7	0	32	0	
10606 PAUWA DUNMA RURAL MUNICIPALITY	69	46	6	0	17	0	
10607 RAMPRASAD RAI RURAL MUNICIPALITY	48	41	7	0	0	0	
10608 HATUWAGADHI RURAL MUNICIPALITY	42	15	6	0	15	6	
10609 AAMCHOWK RURAL MUNICIPALITY	102	101	1	0	0	0	

1) NSIC stands for Nepal Standard Industrial Classification.

2) Includes "Not reported", "Unknown" and so on.

Table 3-2 Number of Persons Engaged by Section of Industrial Classification, Working Days for the last one year and Local Unit.

District and Local Unit	Section of NSIC ¹⁾					
	Q					
	Human Health and Social Work					
	Working Days for the last one year (Operating through the year)					
	Total	Less than 300 days	300 to 319 days	320 to 349 days	350 days or more	Not Stated ²⁾
Dhankuta District	634	380	62	28	159	5
10701 MAHALAXMI MUNICIPALITY	51	17	6	6	22	0
10702 PAKHRIBAS MUNICIPALITY	49	20	12	0	17	0
10703 CHHATHAR JORPATI RURAL MUNICIPALITY	30	23	0	1	6	0
10704 DHANKUTA MUNICIPALITY	241	117	29	13	77	5
10705 SAHIDBHUMI RURAL MUNICIPALITY	54	45	5	4	0	0
10706 SANGURIGADHI RURAL MUNICIPALITY	78	46	10	2	20	0
10707 CHAUBISE RURAL MUNICIPALITY	131	112	0	2	17	0
Terhathum District	440	292	33	12	103	0
10801 AATHARAI RURAL MUNICIPALITY	61	9	12	0	40	0
10802 PHEDAP RURAL MUNICIPALITY	35	29	4	1	1	0
10803 MENCHHAYAYEM RURAL MUNICIPALITY	35	34	1	0	0	0
10804 MYANGLUNG MUNICIPALITY	138	102	4	6	26	0
10805 LALIGURANS MUNICIPALITY	113	83	0	0	30	0
10806 CHHATHAR RURAL MUNICIPALITY	58	35	12	5	6	0
Panchthar District	510	211	78	10	172	39
10901 YANGBARAK RURAL MUNICIPALITY	41	25	15	1	0	0
10902 HILIHAN RURAL MUNICIPALITY	51	23	14	0	14	0
10903 FALELUNG RURAL MUNICIPALITY	55	28	5	5	17	0
10904 PHIDIM MUNICIPALITY	170	30	7	4	90	39
10905 FALGUNANDA RURAL MUNICIPALITY	48	20	25	0	3	0
10906 KUMMAYAK RURAL MUNICIPALITY	46	34	2	0	10	0
10907 TUMBEWA RURAL MUNICIPALITY	36	23	6	0	7	0
10908 MIKLAJUNG RURAL MUNICIPALITY	63	28	4	0	31	0
Ilam District	809	298	143	78	195	95
11001 MAI JOGMAI RURAL MUNICIPALITY	39	26	10	1	2	0
11002 SANDAKPUR RURAL MUNICIPALITY	36	20	5	1	10	0
11003 ILAM MUNICIPALITY	334	61	42	55	81	95
11004 DEUMAI MUNICIPALITY	85	52	19	0	14	0
11005 FAKFOKATHUM RURAL MUNICIPALITY	44	18	19	0	7	0
11006 MANGSEBUNG RURAL MUNICIPALITY	26	2	17	4	3	0
11007 CHULACHULI RURAL MUNICIPALITY	39	28	3	6	2	0
11008 MAI MUNICIPALITY	37	13	10	5	9	0
11009 SURYODAYA MUNICIPALITY	137	59	12	6	60	0
11010 RONG RURAL MUNICIPALITY	32	19	6	0	7	0
Jhapa District	4,523	686	378	232	2,872	355
11101 MECHINAGAR MUNICIPALITY	310	107	26	33	143	1
11102 BUDDHASHANTI RURAL MUNICIPALITY	102	20	18	5	59	0
11103 ARJUNDHARA MUNICIPALITY	172	51	26	29	66	0
11104 KANKAI MUNICIPALITY	123	34	3	4	73	9
11105 SHIVASATAKSHI MUNICIPALITY	104	65	9	5	25	0
11106 KAMAL RURAL MUNICIPALITY	49	17	5	10	17	0
11107 DAMAK MUNICIPALITY	1,084	89	87	33	819	56
11108 GAURADHA MUNICIPALITY	89	42	14	19	14	0
11109 GAURIGANJ RURAL MUNICIPALITY	49	14	10	1	24	0
11110 JHAPA RURAL MUNICIPALITY	54	28	12	7	7	0
11111 BARHADASHI RURAL MUNICIPALITY	43	16	14	1	12	0
11112 BIRTAMOD MUNICIPALITY	1,835	81	97	70	1,583	4
11113 HALDIBARI RURAL MUNICIPALITY	36	20	4	2	3	7
11114 BHADRAPUR MUNICIPALITY	409	66	45	12	13	273
11115 KACHANAKAWAL RURAL MUNICIPALITY	64	36	8	1	14	5

1) NSIC stands for Nepal Standard Industrial Classification.

2) Includes "Not reported", "Unknown" and so on.

Table 3-2 Number of Persons Engaged by Section of Industrial Classification, Working Days for the last one year and Local Unit.

District and Local Unit	Section of NSIC ¹⁾						Not Stated ²⁾
	Q						
	Human Health and Social Work						
	Working Days for the last one year (Operating through the year)						
Total	Less than 300 days	300 to 319 days	320 to 349 days	350 days or more			
Morang District	7,133	386	662	786	5,189	110	
11201 MIKLAJUNG RURAL MUNICIPALITY	45	11	4	3	27	0	
11202 LETANG MUNICIPALITY	57	11	10	0	36	0	
11203 KERABARI RURAL MUNICIPALITY	61	28	4	5	18	6	
11204 SUNDARHARAICHA MUNICIPALITY	170	39	5	42	84	0	
11205 BELBARI MUNICIPALITY	218	1	6	7	204	0	
11206 KANEPOKHARI RURAL MUNICIPALITY	33	20	6	0	7	0	
11207 PATHARI SHANISHCHARE MUNICIPALITY	212	1	26	12	173	0	
11208 URLABARI MUNICIPALITY	250	20	7	13	210	0	
11209 RATUWAMAI MUNICIPALITY	50	0	5	21	24	0	
11210 SUNWARSHI MUNICIPALITY	36	9	0	0	27	0	
11211 RANGELI MUNICIPALITY	149	21	9	21	98	0	
11212 GRAMTHAN RURAL MUNICIPALITY	112	59	9	20	24	0	
11213 BUDHIGANGA RURAL MUNICIPALITY	338	25	0	295	18	0	
11214 BIRATNAGAR METROPOLITIAN CITY	5,254	102	532	330	4,186	104	
11215 KATAHARI RURAL MUNICIPALITY	25	1	20	3	1	0	
11216 DHANAPALTHAN RURAL MUNICIPALITY	72	28	11	3	30	0	
11217 JAHADA RURAL MUNICIPALITY	51	10	8	11	22	0	
Sunsari District	3,742	553	356	167	2,625	41	
11301 DHARAN SUB-METROPOLITIAN CITY	2,239	110	123	46	1,959	1	
11302 BARAHAKSHETRA MUNICIPALITY	118	25	4	18	71	0	
11303 KOSHI RURAL MUNICIPALITY	63	42	7	10	4	0	
11304 BHOKRAHA NARASINHA RURAL MUNICIPALITY	57	3	33	8	13	0	
11305 RAMDHUNI MUNICIPALITY	135	58	33	0	44	0	
11306 ITAHARI SUB-METROPOLITIAN CITY	529	91	43	52	336	7	
11307 DUHABI MUNICIPALITY	153	59	9	2	59	24	
11308 GADHI RURAL MUNICIPALITY	62	19	23	6	14	0	
11309 INARUWA MUNICIPALITY	183	29	26	8	111	9	
11310 HARINAGAR RURAL MUNICIPALITY	94	42	28	13	11	0	
11311 DEWANGUNJ RURAL MUNICIPALITY	57	45	9	2	1	0	
11312 BARJU RURAL MUNICIPALITY	52	30	18	2	2	0	
Udayapur District	992	411	145	69	317	50	
11401 BELAKA MUNICIPALITY	42	7	4	6	2	23	
11402 CHAUDANDIGADHI MUNICIPALITY	98	26	8	18	24	22	
11403 TRIYUGA MUNICIPALITY	407	122	98	12	170	5	
11404 RAUTAMAI RURAL MUNICIPALITY	75	47	14	6	8	0	
11405 LIMCHUNBUNG RURAL MUNICIPALITY	46	38	0	8	0	0	
11406 TAPLI RURAL MUNICIPALITY	48	43	0	0	5	0	
11407 KATARI MUNICIPALITY	179	69	14	6	90	0	
11408 UDAYAPURGADHI RURAL MUNICIPALITY	97	59	7	13	18	0	

1) NSIC stands for Nepal Standard Industrial Classification.

2) Includes "Not reported", "Unknown" and so on.

Table 3-2 Number of Persons Engaged by Section of Industrial Classification, Working Days for the last one year and Local Unit.

District and Local Unit	Section of NSIC ¹⁾					
	L+M+N+R+S					
	Real Estate, Professional & Scientific Activities, Administrative Services, Arts & Entertainment, Other Services					
	Working Days for the last one year (Operating through the year)					
	Total	Less than 300 days	300 to 319 days	320 to 349 days	350 days or more	Not Stated ²⁾
Province 1						
Total	38,963	19,023	8,624	3,580	6,523	1,213
Metropolitan City	3,050	644	971	425	1,003	7
Sub-Metropolitan City	3,740	1,121	1,477	385	681	76
Municipality	17,001	6,680	4,054	1,918	3,292	1,057
Rural Municipality	15,172	10,578	2,122	852	1,547	73
101 Taplejung District						
Total	1,803	1,505	169	38	88	3
Municipality	539	342	103	32	59	3
Rural Municipality	1,264	1,163	66	6	29	0
102 Sankhuwasabha District						
Total	1,888	1,423	234	88	113	30
Municipality	974	638	194	45	82	15
Rural Municipality	914	785	40	43	31	15
103 Solukhumbu District						
Total	4,293	3,660	210	82	341	0
Municipality	441	218	76	3	144	0
Rural Municipality	3,852	3,442	134	79	197	0
104 Okhaldhunga District						
Total	3,892	3,189	238	62	326	77
Municipality	1,027	685	97	30	138	77
Rural Municipality	2,865	2,504	141	32	188	0
105 Khotang District						
Total	520	341	43	74	55	7
Municipality	292	160	17	61	47	7
Rural Municipality	228	181	26	13	8	0
106 Bhojpur District						
Total	410	138	25	16	35	196
Municipality	253	40	5	8	12	188
Rural Municipality	157	98	20	8	23	8
107 Dhankuta District						
Total	681	423	87	77	90	4
Municipality	466	271	69	51	71	4
Rural Municipality	215	152	18	26	19	0

1) NSIC stands for Nepal Standard Industrial Classification.

2) Includes "Not reported", "Unknown" and so on.

Table 3-2 Number of Persons Engaged by Section of Industrial Classification, Working Days for the last one year and Local Unit.

District and Local Unit	Section of NSIC ¹⁾					
	L+M+N+R+S					
	Real Estate, Professional & Scientific Activities, Administrative Services, Arts & Entertainment, Other Services					
	Working Days for the last one year (Operating through the year)					
	Total	Less than 300 days	300 to 319 days	320 to 349 days	350 days or more	Not Stated ²⁾
108 Terhathum District						
Total	578	365	83	37	90	3
Municipality	289	199	40	8	39	3
Rural Municipality	289	166	43	29	51	0
109 Panchthar District						
Total	813	454	53	61	72	173
Municipality	262	60	7	2	20	173
Rural Municipality	551	394	46	59	52	0
110 Ilam District						
Total	1,839	979	295	116	262	187
Municipality	1,303	647	241	98	155	162
Rural Municipality	536	332	54	18	107	25
111 Jhapa District						
Total	7,744	2,383	2,870	784	1,612	95
Municipality	5,747	1,953	1,762	610	1,344	78
Rural Municipality	1,997	430	1,108	174	268	17
112 Morang District						
Total	5,988	1,365	1,716	1,137	1,759	11
Metropolitan City	3,050	644	971	425	1,003	7
Municipality	2,042	440	530	541	527	4
Rural Municipality	896	281	215	171	229	0
113 Sunsari District						
Total	6,588	2,142	2,153	747	1,363	183
Sub-Metropolitan City	3,740	1,121	1,477	385	681	76
Municipality	1,740	588	475	212	366	99
Rural Municipality	1,108	433	201	150	316	8
114 Udayapur District						
Total	1,926	656	448	261	317	244
Municipality	1,626	439	438	217	288	244
Rural Municipality	300	217	10	44	29	0

1) NSIC stands for Nepal Standard Industrial Classification.

2) Includes "Not reported", "Unknown" and so on.

Table 3-2 Number of Persons Engaged by Section of Industrial Classification, Working Days for the last one year and Local Unit.

District and Local Unit	Section of NSIC ¹⁾						Not Stated ²⁾
	L+M+N+R+S						
	Real Estate, Professional & Scientific Activities, Administrative Services, Arts & Entertainment, Other Services						
	Working Days for the last one year (Operating through the year)						
	Total	Less than 300 days	300 to 319 days	320 to 349 days	350 days or more		
Taplejung District	1,803	1,505	169	38	88	3	
10101 PHAKTANLUNG RURAL MUNICIPALITY	164	113	49	0	2	0	
10102 MIKWAKHOLA RURAL MUNICIPALITY	39	37	0	0	2	0	
10103 MERINGDEN RURAL MUNICIPALITY	286	271	3	2	10	0	
10104 MAIWAKHOLA RURAL MUNICIPALITY	179	166	10	1	2	0	
10105 AATHARAI TRIBENI RURAL MUNICIPALITY	392	387	0	0	5	0	
10106 PHUNGLING MUNICIPALITY	539	342	103	32	59	3	
10107 PATHIBHARA YANGBARAK RURAL MUNICIPALITY	82	76	2	1	3	0	
10108 SIRJANGA RURAL MUNICIPALITY	87	82	1	2	2	0	
10109 SIDINGBA RURAL MUNICIPALITY	35	31	1	0	3	0	
Sankhuwasabha District	1,888	1,423	234	88	113	30	
10201 BHOTKHOLA RURAL MUNICIPALITY	355	306	0	34	0	15	
10202 MAKALU RURAL MUNICIPALITY	116	100	10	3	3	0	
10203 SILICHONG RURAL MUNICIPALITY	404	347	28	3	26	0	
10204 CHICHILA RURAL MUNICIPALITY	31	30	1	0	0	0	
10205 SABHAPOKHARI RURAL MUNICIPALITY	8	2	1	3	2	0	
10206 KHANDABARI MUNICIPALITY	441	233	107	21	66	14	
10207 PANCHAKHAPAN MUNICIPALITY	47	36	4	1	6	0	
10208 CHAINAPUR MUNICIPALITY	148	108	14	17	8	1	
10209 MADI MUNICIPALITY	99	94	4	0	1	0	
10210 DHARMADEVI MUNICIPALITY	239	167	65	6	1	0	
Solukhumbu District	4,293	3,660	210	82	341	0	
10301 KHUMBU PASANGLHAMU RURAL MUNICIPALITY	106	25	33	25	23	0	
10302 MAHAKULUNG RURAL MUNICIPALITY	582	560	0	9	13	0	
10303 SOTANG RURAL MUNICIPALITY	322	228	58	13	23	0	
10304 MAPYA DHUDHAKOSHI RURAL MUNICIPALITY	84	55	1	0	28	0	
10305 THULUNG DHUDHA KOSHI RURAL MUNICIPALITY	1,360	1,275	1	12	72	0	
10306 NECHA SALYAN RURAL MUNICIPALITY	698	640	0	20	38	0	
10307 SOLU DHUDHAKUNDA MUNICIPALITY	441	218	76	3	144	0	
10308 LIKHU PIKE RURAL MUNICIPALITY	700	659	41	0	0	0	
Okhaldhunga District	3,892	3,189	238	62	326	77	
10401 CHISHANKHU GADHI RURAL MUNICIPALITY	649	518	69	5	57	0	
10402 SIDDHICHARAN MUNICIPALITY	1,027	685	97	30	138	77	
10403 MOLUNG RURAL MUNICIPALITY	471	465	0	3	3	0	
10404 KHIJI DEMBA RURAL MUNICIPALITY	1,312	1,179	54	16	63	0	
10405 LIKHU RURAL MUNICIPALITY	218	196	1	1	20	0	
10406 CHAMPADEVI RURAL MUNICIPALITY	2	0	0	0	2	0	
10407 SUNKOSHI RURAL MUNICIPALITY	86	50	2	0	34	0	
10408 MANEBHANJYANG RURAL MUNICIPALITY	127	96	15	7	9	0	
Khotang District	520	341	43	74	55	7	
10501 KEPILASGADHI RURAL MUNICIPALITY	14	9	4	1	0	0	
10502 AISELUKHARKA RURAL MUNICIPALITY	41	34	7	0	0	0	
10503 RAWA BESHI RURAL MUNICIPALITY	36	26	5	2	3	0	
10504 HALESI TUWACHUNG MUNICIPALITY	46	27	3	6	10	0	
10505 DIKTEL RUPAKOT MAJHUWAGADHI MUNICIPALITY	246	133	14	55	37	7	
10506 SAKELA RURAL MUNICIPALITY	20	13	4	1	2	0	
10507 DIPRUNG CHUICHUMMA RURAL MUNICIPALITY	35	32	3	0	0	0	
10508 KHOTEHANG RURAL MUNICIPALITY	40	30	3	6	1	0	
10509 JANTE DHUNGA RURAL MUNICIPALITY	23	20	0	3	0	0	
10510 BARAHA POKHARI RURAL MUNICIPALITY	19	17	0	0	2	0	
Bhojpur District	410	138	25	16	35	196	
10601 SHADANANDA MUNICIPALITY	31	13	3	6	9	0	
10602 SALPA SILICHHO RURAL MUNICIPALITY	3	1	2	0	0	0	
10603 TEMKE MAIYUNG RURAL MUNICIPALITY	45	39	0	3	3	0	
10604 BHOJPUR MUNICIPALITY	222	27	2	2	3	188	
10605 ARUN RURAL MUNICIPALITY	19	6	6	0	6	1	
10606 PAUWA DUNMA RURAL MUNICIPALITY	27	17	2	0	1	7	
10607 RAMPRASAD RAI RURAL MUNICIPALITY	22	19	3	0	0	0	
10608 HATUWAGADHI RURAL MUNICIPALITY	32	9	6	5	12	0	
10609 AAMCHOWK RURAL MUNICIPALITY	9	7	1	0	1	0	

1) NSIC stands for Nepal Standard Industrial Classification.

2) Includes "Not reported", "Unknown" and so on.

Table 3-2 Number of Persons Engaged by Section of Industrial Classification, Working Days for the last one year and Local Unit.

District and Local Unit	Section of NSIC ¹⁾					
	L+M+N+R+S					
	Real Estate, Professional & Scientific Activities, Administrative Services, Arts & Entertainment, Other Services					
	Working Days for the last one year (Operating through the year)					
Total	Less than 300 days	300 to 319 days	320 to 349 days	350 days or more	Not Stated ²⁾	
Dhankuta District	681	423	87	77	90	4
10701 MAHALAXMI MUNICIPALITY	39	31	1	0	7	0
10702 PAKHRIBAS MUNICIPALITY	36	9	4	12	11	0
10703 CHHATHAR JORPATI RURAL MUNICIPALITY	19	6	0	5	8	0
10704 DHANKUTA MUNICIPALITY	391	231	64	39	53	4
10705 SAHIDBHUMI RURAL MUNICIPALITY	30	23	4	1	2	0
10706 SANGURIGADHI RURAL MUNICIPALITY	40	26	9	2	3	0
10707 CHAUBISE RURAL MUNICIPALITY	126	97	5	18	6	0
Terhathum District	578	365	83	37	90	3
10801 AATHARAI RURAL MUNICIPALITY	143	77	31	4	31	0
10802 PHEDAP RURAL MUNICIPALITY	26	5	4	13	4	0
10803 MENCHHAYAYEM RURAL MUNICIPALITY	67	45	6	5	11	0
10804 MYANGLUNG MUNICIPALITY	151	90	35	1	22	3
10805 LALIGURANS MUNICIPALITY	138	109	5	7	17	0
10806 CHHATHAR RURAL MUNICIPALITY	53	39	2	7	5	0
Panchthar District	813	454	53	61	72	173
10901 YANGBARAK RURAL MUNICIPALITY	39	23	1	12	3	0
10902 HILIHAN RURAL MUNICIPALITY	74	60	2	4	8	0
10903 FALELUNG RURAL MUNICIPALITY	251	228	5	15	3	0
10904 PHIDIM MUNICIPALITY	262	60	7	2	20	173
10905 FALGUNANDA RURAL MUNICIPALITY	32	18	9	3	2	0
10906 KUMMAYAK RURAL MUNICIPALITY	37	26	0	9	2	0
10907 TUMBEWA RURAL MUNICIPALITY	28	18	3	6	1	0
10908 MIKLAJUNG RURAL MUNICIPALITY	90	21	26	10	33	0
Ilam District	1,839	979	295	116	262	187
11001 MAI JOGMAI RURAL MUNICIPALITY	63	29	5	0	10	19
11002 SANDAKPUR RURAL MUNICIPALITY	49	20	1	2	26	0
11003 ILAM MUNICIPALITY	640	240	154	42	52	152
11004 DEUMAI MUNICIPALITY	117	70	25	8	11	3
11005 FAKFOKATHUM RURAL MUNICIPALITY	168	117	21	0	28	2
11006 MANGSEBUNG RURAL MUNICIPALITY	176	136	16	8	16	0
11007 CHULACHULI RURAL MUNICIPALITY	46	15	10	3	18	0
11008 MAI MUNICIPALITY	194	142	11	27	14	0
11009 SURYODAYA MUNICIPALITY	352	195	51	21	78	7
11010 RONG RURAL MUNICIPALITY	34	15	1	5	9	4
Jhapa District	7,744	2,383	2,870	784	1,612	95
11101 MECHINAGAR MUNICIPALITY	958	398	151	104	304	1
11102 BUDDHASHANTI RURAL MUNICIPALITY	266	48	114	37	65	2
11103 ARJUNDHARA MUNICIPALITY	480	149	127	33	171	0
11104 KANKAI MUNICIPALITY	461	106	146	29	146	34
11105 SHIVASATAKSHI MUNICIPALITY	315	85	114	32	84	0
11106 KAMAL RURAL MUNICIPALITY	217	61	97	23	36	0
11107 DAMAK MUNICIPALITY	1,366	442	631	124	166	3
11108 GAURADHA MUNICIPALITY	251	51	67	48	85	0
11109 GAURIGANJ RURAL MUNICIPALITY	173	65	37	23	48	0
11110 JHAPA RURAL MUNICIPALITY	122	16	69	27	10	0
11111 BARHADASHI RURAL MUNICIPALITY	928	107	726	16	79	0
11112 BIRTAMOD MUNICIPALITY	1,253	481	366	190	214	2
11113 HALDIBARI RURAL MUNICIPALITY	121	40	25	20	21	15
11114 BHADRAPUR MUNICIPALITY	663	241	160	50	174	38
11115 KACHANAKAWAL RURAL MUNICIPALITY	170	93	40	28	9	0

1) NSIC stands for Nepal Standard Industrial Classification.

2) Includes "Not reported", "Unknown" and so on.

Table 3-2 Number of Persons Engaged by Section of Industrial Classification, Working Days for the last one year and Local Unit.

District and Local Unit	Section of NSIC ¹⁾					
	L+M+N+R+S					
	Real Estate, Professional & Scientific Activities, Administrative Services, Arts & Entertainment, Other Services					
	Working Days for the last one year (Operating through the year)					
	Total	Less than 300 days	300 to 319 days	320 to 349 days	350 days or more	Not Stated ²⁾
Morang District	5,988	1,365	1,716	1,137	1,759	11
11201 MIKLAJUNG RURAL MUNICIPALITY	64	27	17	7	13	0
11202 LETANG MUNICIPALITY	141	44	45	18	34	0
11203 KERABARI RURAL MUNICIPALITY	70	18	39	5	8	0
11204 SUNDARHARAICHA MUNICIPALITY	409	51	78	184	96	0
11205 BELBARI MUNICIPALITY	273	43	91	74	65	0
11206 KANEPOKHARI RURAL MUNICIPALITY	124	59	30	6	29	0
11207 PATHARI SHANISHCHARE MUNICIPALITY	292	31	137	56	67	1
11208 URLABARI MUNICIPALITY	365	149	111	66	36	3
11209 RATUWAMAI MUNICIPALITY	252	75	28	65	84	0
11210 SUNWARSHI MUNICIPALITY	124	17	21	19	67	0
11211 RANGELI MUNICIPALITY	186	30	19	59	78	0
11212 GRAMTHAN RURAL MUNICIPALITY	196	67	17	52	60	0
11213 BUDHIGANGA RURAL MUNICIPALITY	145	30	30	42	43	0
11214 BIRATNAGAR METROPOLITIAN CITY	3,050	644	971	425	1,003	7
11215 KATAHARI RURAL MUNICIPALITY	125	46	37	35	7	0
11216 DHANAPALTHAN RURAL MUNICIPALITY	99	17	37	11	34	0
11217 JAHADA RURAL MUNICIPALITY	73	17	8	13	35	0
Sunsari District	6,588	2,142	2,153	747	1,363	183
11301 DHARAN SUB-METROPOLITIAN CITY	2,143	630	751	199	523	40
11302 BARAHAKSHETRA MUNICIPALITY	322	63	55	101	94	9
11303 KOSHI RURAL MUNICIPALITY	135	35	15	54	31	0
11304 BHOKRAHA NARASINHA RURAL MUNICIPALITY	163	9	5	24	119	6
11305 RAMDHUNI MUNICIPALITY	243	56	113	27	47	0
11306 ITAHARI SUB-METROPOLITIAN CITY	1,597	491	726	186	158	36
11307 DUHABI MUNICIPALITY	462	120	66	29	176	71
11308 GADHI RURAL MUNICIPALITY	71	10	22	26	11	2
11309 INARUWA MUNICIPALITY	713	349	241	55	49	19
11310 HARINAGAR RURAL MUNICIPALITY	204	89	63	9	43	0
11311 DEWANGUNJ RURAL MUNICIPALITY	162	65	54	16	27	0
11312 BARJU RURAL MUNICIPALITY	373	225	42	21	85	0
Udayapur District	1,926	656	448	261	317	244
11401 BELAKA MUNICIPALITY	263	22	6	2	9	224
11402 CHAUDANDIGADHI MUNICIPALITY	227	64	13	78	71	1
11403 TRIYUGA MUNICIPALITY	920	280	386	74	161	19
11404 RAUTAMAI RURAL MUNICIPALITY	96	74	3	12	7	0
11405 LIMCHUNBUNG RURAL MUNICIPALITY	37	30	1	3	3	0
11406 TAPLI RURAL MUNICIPALITY	44	38	2	3	1	0
11407 KATARI MUNICIPALITY	216	73	33	63	47	0
11408 UDAYAPURGADHI RURAL MUNICIPALITY	123	75	4	26	18	0

1) NSIC stands for Nepal Standard Industrial Classification.

2) Includes "Not reported", "Unknown" and so on.

Table 4-1 Number of Establishments by Section of Industrial Classification, Year of starting the Business and Local Unit

District and Local Unit	Section of NSIC ¹⁾					
	Total ²⁾					
	Year of starting the business					
	Total	2059 and before	2060 to 2069	2070 to 2071	2072 to 2075 ³⁾	Not Stated ⁴⁾
Province 1						
Total	168,518	27,192	43,920	25,577	68,214	3,615
Metropolitan City	10,392	1,569	2,702	1,487	4,477	157
Sub-Metropolitan City	17,190	2,001	4,104	2,617	8,329	139
Municipality	91,446	13,776	24,031	14,183	37,352	2,104
Rural Municipality	49,490	9,846	13,083	7,290	18,056	1,215
101 Taplejung District						
Total	4,650	1,049	1,482	706	1,382	31
Municipality	1,603	296	483	268	553	3
Rural Municipality	3,047	753	999	438	829	28
102 Sankhuwasabha District						
Total	6,038	1,384	1,565	853	2,154	82
Municipality	4,487	913	1,220	613	1,680	61
Rural Municipality	1,551	471	345	240	474	21
103 Solukhumbu District						
Total	3,508	770	982	600	1,105	51
Municipality	911	153	251	155	347	5
Rural Municipality	2,597	617	731	445	758	46
104 Okhaldhunga District						
Total	4,346	892	1,108	592	1,619	135
Municipality	1,442	299	390	196	525	32
Rural Municipality	2,904	593	718	396	1,094	103
105 Khotang District						
Total	4,308	1,069	1,139	621	1,433	46
Municipality	1,967	404	512	315	715	21
Rural Municipality	2,341	665	627	306	718	25
106 Bhojpur District						
Total	4,074	967	1,089	600	1,292	126
Municipality	1,794	354	507	295	566	72
Rural Municipality	2,280	613	582	305	726	54
107 Dhankuta District						
Total	5,997	1,246	1,528	817	2,219	187
Municipality	3,754	733	1,008	506	1,442	65
Rural Municipality	2,243	513	520	311	777	122

1) NSIC stands for Nepal Standard Industrial Classification.

2) Establishments which belong to Section O, T, or U of NSIC are not surveyed.

3) 2075 includes only months Baishakh, Jestha and Asar.

4) Includes "Not reported ", "Unknown" and so on.

Table 4-1 Number of Establishments by Section of Industrial Classification, Year of starting the Business and Local Unit

District and Local Unit	Section of NSIC ¹⁾					
	Total ²⁾					
	Year of starting the business					
	Total	2059 and before	2060 to 2069	2070 to 2071	2072 to 2075 ³⁾	Not Stated ⁴⁾
108 Terhathum District						
Total	3,412	876	967	486	1,063	20
Municipality	1,899	417	518	283	664	17
Rural Municipality	1,513	459	449	203	399	3
109 Panchthar District						
Total	5,437	1,121	1,607	775	1,923	11
Municipality	1,663	302	464	256	640	1
Rural Municipality	3,774	819	1,143	519	1,283	10
110 Ilam District						
Total	9,661	1,778	2,368	1,624	3,708	183
Municipality	6,782	1,262	1,674	1,145	2,565	136
Rural Municipality	2,879	516	694	479	1,143	47
111 Jhapa District						
Total	38,789	5,215	9,976	5,865	16,610	1,123
Municipality	30,362	3,902	7,999	4,684	13,059	718
Rural Municipality	8,427	1,313	1,977	1,181	3,551	405
112 Morang District						
Total	35,247	4,916	9,154	5,465	15,179	533
Metropolitan City	10,392	1,569	2,702	1,487	4,477	157
Municipality	16,395	2,054	4,248	2,629	7,229	235
Rural Municipality	8,460	1,293	2,204	1,349	3,473	141
113 Sunsari District						
Total	31,536	4,180	8,002	4,797	13,737	820
Sub-Metropolitan City	17,190	2,001	4,104	2,617	8,329	139
Municipality	8,947	1,396	2,401	1,374	3,254	522
Rural Municipality	5,399	783	1,497	806	2,154	159
114 Udayapur District						
Total	11,515	1,729	2,953	1,776	4,790	267
Municipality	9,440	1,291	2,356	1,464	4,113	216
Rural Municipality	2,075	438	597	312	677	51

1) NSIC stands for Nepal Standard Industrial Classification.

2) Establishments which belong to Section O, T, or U of NSIC are not surveyed.

3) 2075 includes only months Baishakh, Jestha and Asar.

4) Includes "Not reported ", "Unknown" and so on.

Table 4-1 Number of Establishments by Section of Industrial Classification, Year of starting the Business and Local Unit

District and Local Unit	Section of NSIC ¹⁾						Not Stated ⁴⁾
	Total ²⁾						
	Year of starting the business						
	Total	2059 and before	2060 to 2069	2070 to 2071	2072 to 2075 ³⁾		
Taplejung District	4,650	1,049	1,482	706	1,382	31	
10101 PHAKTANLUNG RURAL MUNICIPALITY	539	141	179	83	130	6	
10102 MIKWAKHOLA RURAL MUNICIPALITY	269	76	66	34	93	0	
10103 MERINGDEN RURAL MUNICIPALITY	397	91	140	50	115	1	
10104 MAIWAKHOLA RURAL MUNICIPALITY	310	68	109	50	82	1	
10105 AATHARAI TRIBENI RURAL MUNICIPALITY	433	120	129	62	120	2	
10106 PHUNGLING MUNICIPALITY	1,603	296	483	268	553	3	
10107 PATHIBHARA YANGBARAK RURAL MUNICIPALITY	398	87	128	61	117	5	
10108 SIRJIANGA RURAL MUNICIPALITY	452	95	163	81	109	4	
10109 SIDINGBA RURAL MUNICIPALITY	249	75	85	17	63	9	
Sankhuwasabha District	6,038	1,384	1,565	853	2,154	82	
10201 BHOTKHOLA RURAL MUNICIPALITY	293	85	57	45	101	5	
10202 MAKALU RURAL MUNICIPALITY	437	110	94	74	156	3	
10203 SILICHONG RURAL MUNICIPALITY	402	159	107	52	71	13	
10204 CHICHILA RURAL MUNICIPALITY	199	57	47	28	67	0	
10205 SABHAPOKHARI RURAL MUNICIPALITY	220	60	40	41	79	0	
10206 KHANDABARI MUNICIPALITY	1,913	333	544	269	749	18	
10207 PANCHAKHAPAN MUNICIPALITY	591	136	162	69	223	1	
10208 CHAINAPUR MUNICIPALITY	1,035	251	282	149	336	17	
10209 MADI MUNICIPALITY	421	87	91	58	184	1	
10210 DHARMADEVI MUNICIPALITY	527	106	141	68	188	24	
Solukhumbu District	3,508	770	982	600	1,105	51	
10301 KHUMBU PASANGLHAMU RURAL MUNICIPALITY	702	158	254	109	181	0	
10302 MAHAKULUNG RURAL MUNICIPALITY	369	85	86	78	119	1	
10303 SOTANG RURAL MUNICIPALITY	265	57	65	53	76	14	
10304 MAPYA DHUDHAKOSHI RURAL MUNICIPALITY	263	49	77	50	87	0	
10305 THULUNG DHUDHA KOSHI RURAL MUNICIPALITY	456	103	101	79	148	25	
10306 NECHA SALYAN RURAL MUNICIPALITY	353	113	86	53	95	6	
10307 SOLU DHUDHAKUNDA MUNICIPALITY	911	153	251	155	347	5	
10308 LIKHU PIKE RURAL MUNICIPALITY	189	52	62	23	52	0	
Okhaldhunga District	4,346	892	1,108	592	1,619	135	
10401 CHISHANKHU GADHI RURAL MUNICIPALITY	327	82	55	42	87	61	
10402 SIDDHICHARAN MUNICIPALITY	1,442	299	390	196	525	32	
10403 MOLUNG RURAL MUNICIPALITY	557	117	143	64	222	11	
10404 KHIJI DEMBA RURAL MUNICIPALITY	479	101	109	49	206	14	
10405 LIKHU RURAL MUNICIPALITY	328	48	93	48	138	1	
10406 CHAMPADEVI RURAL MUNICIPALITY	269	63	55	60	86	5	
10407 SUNKOSHI RURAL MUNICIPALITY	422	84	120	47	171	0	
10408 MANEBHANJYANG RURAL MUNICIPALITY	522	98	143	86	184	11	
Khotang District	4,308	1,069	1,139	621	1,433	46	
10501 KEPILASGADHI RURAL MUNICIPALITY	214	73	50	19	67	5	
10502 AISELUKHARKA RURAL MUNICIPALITY	304	76	94	31	99	4	
10503 RAWA BESHI RURAL MUNICIPALITY	237	69	74	24	64	6	
10504 HALESI TUWACHUNG MUNICIPALITY	612	119	138	126	225	4	
10505 DIKTEL RUPAKOT MAJHUWAGADHI MUNICIPALITY	1,355	285	374	189	490	17	
10506 SAKELA RURAL MUNICIPALITY	214	64	48	33	68	1	
10507 DIPRUNG CHUICHUMMA RURAL MUNICIPALITY	459	108	129	70	150	2	
10508 KHOTEHANG RURAL MUNICIPALITY	449	116	120	62	145	6	
10509 JANTE DHUNGA RURAL MUNICIPALITY	249	76	48	39	85	1	
10510 BARAHA POKHARI RURAL MUNICIPALITY	215	83	64	28	40	0	
Bhojpur District	4,074	967	1,089	600	1,292	126	
10601 SHADANANDA MUNICIPALITY	579	119	182	91	177	10	
10602 SALPA SILICHHO RURAL MUNICIPALITY	195	49	52	33	60	1	
10603 TEMKE MAIYUNG RURAL MUNICIPALITY	439	101	106	73	137	22	
10604 BHOJPUR MUNICIPALITY	1,215	235	325	204	389	62	
10605 ARUN RURAL MUNICIPALITY	289	89	67	43	89	1	
10606 PAUWA DUNMA RURAL MUNICIPALITY	412	77	124	52	157	2	
10607 RAMPRASAD RAI RURAL MUNICIPALITY	299	93	69	39	93	5	
10608 HATUWAGADHI RURAL MUNICIPALITY	281	83	69	25	92	12	
10609 AAMCHOWK RURAL MUNICIPALITY	365	121	95	40	98	11	

1) NSIC stands for Nepal Standard Industrial Classification.

2) Establishments which belong to Section O, T, or U of NSIC are not surveyed.

3) 2075 includes only months Baishakh, Jestha and Asar.

4) Includes "Not reported ", "Unknown" and so on.

Table 4-1 Number of Establishments by Section of Industrial Classification, Year of starting the Business and Local Unit

District and Local Unit	Section of NSIC ¹⁾						Not Stated ⁴⁾
	Total ²⁾						
	Year of starting the business						
	Total	2059 and before	2060 to 2069	2070 to 2071	2072 to 2075 ³⁾		
Dhankuta District	5,997	1,246	1,528	817	2,219	187	
10701 MAHALAXMI MUNICIPALITY	748	156	172	112	303	5	
10702 PAKHRIBAS MUNICIPALITY	576	115	141	75	216	29	
10703 CHHATHAR JORPATI RURAL MUNICIPALITY	552	105	127	72	238	10	
10704 DHANKUTA MUNICIPALITY	2,430	462	695	319	923	31	
10705 SAHIDBHUMI RURAL MUNICIPALITY	388	75	114	40	121	38	
10706 SANGURIGADHI RURAL MUNICIPALITY	587	133	119	98	189	48	
10707 CHAUBISE RURAL MUNICIPALITY	716	200	160	101	229	26	
Terhathum District	3,412	876	967	486	1,063	20	
10801 AATHARAI RURAL MUNICIPALITY	454	152	147	62	90	3	
10802 PHEDAP RURAL MUNICIPALITY	328	101	102	43	82	0	
10803 MENCHHAYAYEM RURAL MUNICIPALITY	267	72	76	45	74	0	
10804 MYANGLUNG MUNICIPALITY	1,249	258	349	188	453	1	
10805 LALIGURANS MUNICIPALITY	650	159	169	95	211	16	
10806 CHHATHAR RURAL MUNICIPALITY	464	134	124	53	153	0	
Panchthar District	5,437	1,121	1,607	775	1,923	11	
10901 YANGBARAK RURAL MUNICIPALITY	561	93	161	79	228	0	
10902 HILIHAN RURAL MUNICIPALITY	612	139	228	86	159	0	
10903 FALELUNG RURAL MUNICIPALITY	565	109	148	78	230	0	
10904 PHIDIM MUNICIPALITY	1,663	302	464	256	640	1	
10905 FALGUNANDA RURAL MUNICIPALITY	549	116	177	84	170	2	
10906 KUMMAYAK RURAL MUNICIPALITY	408	110	126	50	122	0	
10907 TUMBEWA RURAL MUNICIPALITY	306	79	76	31	120	0	
10908 MIKLAJUNG RURAL MUNICIPALITY	773	173	227	111	254	8	
Ilam District	9,661	1,778	2,368	1,624	3,708	183	
11001 MAI JOGMAI RURAL MUNICIPALITY	552	104	101	102	244	1	
11002 SANDAKPUR RURAL MUNICIPALITY	467	104	128	72	163	0	
11003 ILAM MUNICIPALITY	2,757	538	687	443	1,075	14	
11004 DEUMAI MUNICIPALITY	988	208	266	150	359	5	
11005 FAKFOKATHUM RURAL MUNICIPALITY	608	101	156	91	219	41	
11006 MANGSEBUNG RURAL MUNICIPALITY	413	62	114	69	165	3	
11007 CHULACHULI RURAL MUNICIPALITY	447	61	94	79	211	2	
11008 MAI MUNICIPALITY	798	136	209	141	312	0	
11009 SURYODAYA MUNICIPALITY	2,239	380	512	411	819	117	
11010 RONG RURAL MUNICIPALITY	392	84	101	66	141	0	
Jhapa District	38,789	5,215	9,976	5,865	16,610	1,123	
11101 MECHINAGAR MUNICIPALITY	5,886	785	1,457	961	2,470	213	
11102 BUDDHASHANTI RURAL MUNICIPALITY	1,961	276	444	307	864	70	
11103 ARJUNDHARA MUNICIPALITY	2,589	240	630	390	1,254	75	
11104 KANKAI MUNICIPALITY	2,301	336	532	361	970	102	
11105 SHIVASATAKSHI MUNICIPALITY	2,214	333	564	374	935	8	
11106 KAMAL RURAL MUNICIPALITY	1,359	205	276	230	628	20	
11107 DAMAK MUNICIPALITY	5,891	634	1,545	875	2,811	26	
11108 GAURADHA MUNICIPALITY	1,842	277	513	320	708	24	
11109 GAURIGANJ RURAL MUNICIPALITY	1,017	221	314	120	359	3	
11110 JHAPA RURAL MUNICIPALITY	867	131	227	114	378	17	
11111 BARHADASHI RURAL MUNICIPALITY	1,038	78	170	125	506	159	
11112 BIRTAMOD MUNICIPALITY	6,514	738	1,757	940	2,874	205	
11113 HALDIBARI RURAL MUNICIPALITY	1,064	203	262	147	440	12	
11114 BHADRAPUR MUNICIPALITY	3,125	559	1,001	463	1,037	65	
11115 KACHANAKAWAL RURAL MUNICIPALITY	1,121	199	284	138	376	124	

1) NSIC stands for Nepal Standard Industrial Classification.

2) Establishments which belong to Section O, T, or U of NSIC are not surveyed.

3) 2075 includes only months Baishakh, Jestha and Asar.

4) Includes "Not reported", "Unknown" and so on.

Table 4-1 Number of Establishments by Section of Industrial Classification, Year of starting the Business and Local Unit

District and Local Unit	Section of NSIC ¹⁾						Not Stated ⁴⁾
	Total ²⁾						
	Year of starting the business						
	Total	2059 and before	2060 to 2069	2070 to 2071	2072 to 2075 ³⁾		
Morang District	35,247	4,916	9,154	5,465	15,179	533	
11201 MIKLAJUNG RURAL MUNICIPALITY	856	152	232	118	342	12	
11202 LETANG MUNICIPALITY	1,129	181	305	194	434	15	
11203 KERABARI RURAL MUNICIPALITY	1,035	125	270	168	465	7	
11204 SUNDARHARAICHA MUNICIPALITY	3,198	298	715	507	1,588	90	
11205 BELBARI MUNICIPALITY	2,758	346	706	425	1,272	9	
11206 KANEPOKHARI RURAL MUNICIPALITY	1,119	160	306	192	452	9	
11207 PATHARI SHANISHCHARE MUNICIPALITY	2,489	299	664	351	1,150	25	
11208 URLABARI MUNICIPALITY	2,793	291	736	495	1,230	41	
11209 RATUWAMAI MUNICIPALITY	1,682	252	467	289	669	5	
11210 SUNWARSHI MUNICIPALITY	956	153	264	176	358	5	
11211 RANGELI MUNICIPALITY	1,390	234	391	192	528	45	
11212 GRAMTHAN RURAL MUNICIPALITY	1,176	224	324	143	478	7	
11213 BUDHIGANGA RURAL MUNICIPALITY	1,537	214	372	257	686	8	
11214 BIRATNAGAR METROPOLITIAN CITY	10,392	1,569	2,702	1,487	4,477	157	
11215 KATAHARI RURAL MUNICIPALITY	1,012	183	313	172	336	8	
11216 DHANAPALTHAN RURAL MUNICIPALITY	1,001	140	246	159	368	88	
11217 JAHADA RURAL MUNICIPALITY	724	95	141	140	346	2	
Sunsari District	31,536	4,180	8,002	4,797	13,737	820	
11301 DHARAN SUB-METROPOLITIAN CITY	8,433	1,206	2,086	1,106	3,953	82	
11302 BARAHAKSHETRA MUNICIPALITY	2,246	339	585	321	863	138	
11303 KOSHI RURAL MUNICIPALITY	1,023	57	214	159	586	7	
11304 BHOKRAHA NARASINHA RURAL MUNICIPALITY	733	71	175	93	291	103	
11305 RAMDHUNI MUNICIPALITY	1,968	348	559	286	767	8	
11306 ITAHARI SUB-METROPOLITIAN CITY	8,757	795	2,018	1,511	4,376	57	
11307 DUHABI MUNICIPALITY	2,176	310	591	357	803	115	
11308 GADHI RURAL MUNICIPALITY	679	139	178	106	239	17	
11309 INARUWA MUNICIPALITY	2,557	399	666	410	821	261	
11310 HARINAGAR RURAL MUNICIPALITY	1,014	145	331	188	335	15	
11311 DEWANGUNJ RURAL MUNICIPALITY	863	128	278	126	327	4	
11312 BARJU RURAL MUNICIPALITY	1,087	243	321	134	376	13	
Udayapur District	11,515	1,729	2,953	1,776	4,790	267	
11401 BELAKA MUNICIPALITY	1,453	200	293	210	738	12	
11402 CHAUDANDIGADHI MUNICIPALITY	1,602	208	440	258	666	30	
11403 TRIYUGA MUNICIPALITY	4,169	506	1,067	644	1,822	130	
11404 RAUTAMAI RURAL MUNICIPALITY	623	156	190	95	180	2	
11405 LIMCHUNBUNG RURAL MUNICIPALITY	267	50	79	26	83	29	
11406 TAPLI RURAL MUNICIPALITY	373	72	106	68	115	12	
11407 KATARI MUNICIPALITY	2,216	377	556	352	887	44	
11408 UDAYAPURGADHI RURAL MUNICIPALITY	812	160	222	123	299	8	

1) NSIC stands for Nepal Standard Industrial Classification.

2) Establishments which belong to Section O, T, or U of NSIC are not surveyed.

3) 2075 includes only months Baishakh, Jestha and Asar.

4) Includes "Not reported", "Unknown" and so on.

Table 4-1 Number of Establishments by Section of Industrial Classification, Year of starting the Business and Local Unit

District and Local Unit	Section of NSIC ¹⁾					
	A					
	Agriculture, forestry and fishing ²⁾					
	Year of starting the business					
	Total	2059 and before	2060 to 2069	2070 to 2071	2072 to 2075 ³⁾	Not Stated ⁴⁾
Province 1						
Total	4,406	1,340	942	639	1,403	82
Metropolitan City	23	4	6	7	5	1
Sub-Metropolitan City	110	20	19	24	46	1
Municipality	2,169	593	409	349	784	34
Rural Municipality	2,104	723	508	259	568	46
101 Taplejung District						
Total	284	63	106	44	70	1
Municipality	34	3	9	9	13	0
Rural Municipality	250	60	97	35	57	1
102 Sankhuwasabha District						
Total	397	235	56	31	68	7
Municipality	263	136	47	19	58	3
Rural Municipality	134	99	9	12	10	4
103 Solukhumbu District						
Total	83	30	20	14	16	3
Municipality	18	3	5	4	5	1
Rural Municipality	65	27	15	10	11	2
104 Okhaldhunga District						
Total	168	64	36	23	39	6
Municipality	40	13	8	7	12	0
Rural Municipality	128	51	28	16	27	6
105 Khotang District						
Total	509	138	143	76	136	16
Municipality	153	43	36	26	42	6
Rural Municipality	356	95	107	50	94	10
106 Bhojpur District						
Total	335	154	91	21	59	10
Municipality	109	58	23	8	18	2
Rural Municipality	226	96	68	13	41	8
107 Dhankuta District						
Total	388	135	51	73	121	8
Municipality	234	53	36	58	86	1
Rural Municipality	154	82	15	15	35	7

1) NSIC stands for Nepal Standard Industrial Classification.

2) Registered establishments only.

3) 2075 includes only months Baishakh, Jestha and Asar.

4) Includes "Not reported ", "Unknown" and so on.

Table 4-1 Number of Establishments by Section of Industrial Classification, Year of starting the Business and Local Unit

District and Local Unit	Section of NSIC ¹⁾					
	A					
	Agriculture, forestry and fishing ²⁾					
	Year of starting the business					
	Total	2059 and before	2060 to 2069	2070 to 2071	2072 to 2075 ³⁾	Not Stated ⁴⁾
108 Terhathum District						
Total	256	151	42	14	49	0
Municipality	95	49	12	7	27	0
Rural Municipality	161	102	30	7	22	0
109 Panchthar District						
Total	109	44	39	6	20	0
Municipality	11	3	6	0	2	0
Rural Municipality	98	41	33	6	18	0
110 Ilam District						
Total	225	45	34	56	90	0
Municipality	136	32	26	27	51	0
Rural Municipality	89	13	8	29	39	0
111 Jhapa District						
Total	436	74	58	85	212	7
Municipality	303	48	42	61	147	5
Rural Municipality	133	26	16	24	65	2
112 Morang District						
Total	290	33	46	57	152	2
Metropolitan City	23	4	6	7	5	1
Municipality	190	27	27	37	98	1
Rural Municipality	77	2	13	13	49	0
113 Sunsari District						
Total	318	35	64	54	159	6
Sub-Metropolitan City	110	20	19	24	46	1
Municipality	118	10	13	24	69	2
Rural Municipality	90	5	32	6	44	3
114 Udayapur District						
Total	608	139	156	85	212	16
Municipality	465	115	119	62	156	13
Rural Municipality	143	24	37	23	56	3

1) NSIC stands for Nepal Standard Industrial Classification.

2) Registered establishments only.

3) 2075 includes only months Baishakh, Jestha and Asar.

4) Includes "Not reported", "Unknown" and so on.

Table 4-1 Number of Establishments by Section of Industrial Classification, Year of starting the Business and Local Unit

District and Local Unit	Section of NSIC ¹⁾					
	A					
	Agriculture, forestry and fishing ²⁾					
	Year of starting the business					
	Total	2059 and before	2060 to 2069	2070 to 2071	2072 to 2075 ³⁾	Not Stated ⁴⁾
Taplejung District	284	63	106	44	70	1
10101 PHAKTANLUNG RURAL MUNICIPALITY	121	18	61	17	24	1
10102 MIKWAKHOLA RURAL MUNICIPALITY	33	8	12	6	7	0
10103 MERINGDEN RURAL MUNICIPALITY	11	6	3	0	2	0
10104 MAIWAKHOLA RURAL MUNICIPALITY	7	0	2	4	1	0
10105 AATHARAI TRIBENI RURAL MUNICIPALITY	31	11	12	2	6	0
10106 PHUNGLING MUNICIPALITY	34	3	9	9	13	0
10107 PATHIBHARA YANGBARAK RURAL MUNICIPALITY	22	8	1	1	12	0
10108 SIRJIANGA RURAL MUNICIPALITY	16	5	4	3	4	0
10109 SIDINGBA RURAL MUNICIPALITY	9	4	2	2	1	0
Sankhuwasabha District	397	235	56	31	68	7
10201 BHOTKHOLA RURAL MUNICIPALITY	17	16	0	0	1	0
10202 MAKALU RURAL MUNICIPALITY	42	25	3	10	3	1
10203 SILICHONG RURAL MUNICIPALITY	37	27	4	1	2	3
10204 CHICHILA RURAL MUNICIPALITY	20	13	2	1	4	0
10205 SABHAPOKHARI RURAL MUNICIPALITY	18	18	0	0	0	0
10206 KHANDABARI MUNICIPALITY	63	25	15	6	17	0
10207 PANCHAKHAPAN MUNICIPALITY	49	36	3	5	5	0
10208 CHAINAPUR MUNICIPALITY	69	39	11	5	13	1
10209 MADI MUNICIPALITY	36	20	6	2	7	1
10210 DHARMADEVI MUNICIPALITY	46	16	12	1	16	1
Solukhumbu District	83	30	20	14	16	3
10301 KHUMBU PASANGLHAMU RURAL MUNICIPALITY	1	0	0	0	1	0
10302 MAHAKULUNG RURAL MUNICIPALITY	5	1	0	1	3	0
10303 SOTANG RURAL MUNICIPALITY	8	5	2	1	0	0
10304 MAPYA DHUDHAKOSHI RURAL MUNICIPALITY	5	0	2	3	0	0
10305 THULUNG DHUDHA KOSHI RURAL MUNICIPALITY	21	10	5	2	2	2
10306 NECHA SALYAN RURAL MUNICIPALITY	22	11	4	3	4	0
10307 SOLU DHUDHAKUNDA MUNICIPALITY	18	3	5	4	5	1
10308 LIKHU PIKE RURAL MUNICIPALITY	3	0	2	0	1	0
Okhaldhunga District	168	64	36	23	39	6
10401 CHISHANKHU GADHI RURAL MUNICIPALITY	24	14	2	0	6	2
10402 SIDDHICHARAN MUNICIPALITY	40	13	8	7	12	0
10403 MOLUNG RURAL MUNICIPALITY	27	5	8	6	7	1
10404 KHIJI DEMBA RURAL MUNICIPALITY	16	4	8	1	1	2
10405 LIKHU RURAL MUNICIPALITY	4	1	0	0	3	0
10406 CHAMPADEVI RURAL MUNICIPALITY	5	4	1	0	0	0
10407 SUNKOSHI RURAL MUNICIPALITY	31	16	4	6	5	0
10408 MANEBHANJYANG RURAL MUNICIPALITY	21	7	5	3	5	1
Khotang District	509	138	143	76	136	16
10501 KEPILASGADHI RURAL MUNICIPALITY	31	15	5	1	8	2
10502 AISELUKHARKA RURAL MUNICIPALITY	25	11	8	3	2	1
10503 RAWA BESHI RURAL MUNICIPALITY	35	7	8	11	6	3
10504 HALESI TUWACHUNG MUNICIPALITY	55	11	16	9	19	0
10505 DIKTEL RUPAKOT MAJHUWAGADHI MUNICIPALITY	98	32	20	17	23	6
10506 SAKELA RURAL MUNICIPALITY	37	14	9	7	7	0
10507 DIPRUNG CHUICHUMMA RURAL MUNICIPALITY	94	17	37	13	26	1
10508 KHOTEHANG RURAL MUNICIPALITY	66	16	19	8	20	3
10509 JANTE DHUNGA RURAL MUNICIPALITY	33	9	12	6	6	0
10510 BARAHA POKHARI RURAL MUNICIPALITY	35	6	9	1	19	0
Bhojpur District	335	154	91	21	59	10
10601 SHADANANDA MUNICIPALITY	31	18	7	4	1	1
10602 SALPA SILICHHO RURAL MUNICIPALITY	0	0	0	0	0	0
10603 TEMKE MAIYUNG RURAL MUNICIPALITY	30	16	9	0	3	2
10604 BHOJPUR MUNICIPALITY	78	40	16	4	17	1
10605 ARUN RURAL MUNICIPALITY	45	30	5	3	7	0
10606 PAUWA DUNMA RURAL MUNICIPALITY	78	9	41	5	23	0
10607 RAMPRASAD RAI RURAL MUNICIPALITY	32	16	5	3	5	3
10608 HATUWAGADHI RURAL MUNICIPALITY	25	13	6	1	3	2
10609 AAMCHOWK RURAL MUNICIPALITY	16	12	2	1	0	1

1) NSIC stands for Nepal Standard Industrial Classification.

2) Registered establishments only.

3) 2075 includes only months Baishakh, Jestha and Asar.

4) Includes "Not reported ", "Unknown" and so on.

Table 4-1 Number of Establishments by Section of Industrial Classification, Year of starting the Business and Local Unit

District and Local Unit	Section of NSIC ¹⁾						Not Stated ⁴⁾
	A						
	Agriculture, forestry and fishing ²⁾						
	Year of starting the business						
	Total	2059 and before	2060 to 2069	2070 to 2071	2072 to 2075 ³⁾		
Dhankuta District	388	135	51	73	121	8	
10701 MAHALAXMI MUNICIPALITY	120	31	10	32	47	0	
10702 PAKHRIBAS MUNICIPALITY	8	0	3	2	2	1	
10703 CHHATHAR JORPATI RURAL MUNICIPALITY	29	4	3	8	14	0	
10704 DHANKUTA MUNICIPALITY	106	22	23	24	37	0	
10705 SAHIDBHUMI RURAL MUNICIPALITY	9	2	3	0	4	0	
10706 SANGURIGADHI RURAL MUNICIPALITY	58	44	0	5	5	4	
10707 CHAUBISE RURAL MUNICIPALITY	58	32	9	2	12	3	
Terhathum District	256	151	42	14	49	0	
10801 AATHARAI RURAL MUNICIPALITY	37	25	7	1	4	0	
10802 PHEDAP RURAL MUNICIPALITY	31	24	6	0	1	0	
10803 MENCHHAYAYEM RURAL MUNICIPALITY	29	16	4	4	5	0	
10804 MYANGLUNG MUNICIPALITY	40	22	5	4	9	0	
10805 LALIGURANS MUNICIPALITY	55	27	7	3	18	0	
10806 CHHATHAR RURAL MUNICIPALITY	64	37	13	2	12	0	
Panchthar District	109	44	39	6	20	0	
10901 YANGBARAK RURAL MUNICIPALITY	7	3	3	1	0	0	
10902 HILIHAN RURAL MUNICIPALITY	12	7	3	1	1	0	
10903 FALELUNG RURAL MUNICIPALITY	14	10	2	0	2	0	
10904 PHIDIM MUNICIPALITY	11	3	6	0	2	0	
10905 FALGUNANDA RURAL MUNICIPALITY	8	2	2	1	3	0	
10906 KUMMAYAK RURAL MUNICIPALITY	29	6	16	1	6	0	
10907 TUMBEWA RURAL MUNICIPALITY	12	7	4	0	1	0	
10908 MIKLAJUNG RURAL MUNICIPALITY	16	6	3	2	5	0	
Ilam District	225	45	34	56	90	0	
11001 MAI JOGMAI RURAL MUNICIPALITY	17	6	1	2	8	0	
11002 SANDAKPUR RURAL MUNICIPALITY	13	0	2	9	2	0	
11003 ILAM MUNICIPALITY	35	7	7	7	14	0	
11004 DEUMAI MUNICIPALITY	31	5	3	7	16	0	
11005 FAKFOKATHUM RURAL MUNICIPALITY	19	0	3	9	7	0	
11006 MANGSEBUNG RURAL MUNICIPALITY	9	1	2	1	5	0	
11007 CHULACHULI RURAL MUNICIPALITY	25	2	0	7	16	0	
11008 MAI MUNICIPALITY	29	18	8	1	2	0	
11009 SURYODAYA MUNICIPALITY	41	2	8	12	19	0	
11010 RONG RURAL MUNICIPALITY	6	4	0	1	1	0	
Jhapa District	436	74	58	85	212	7	
11101 MECHINAGAR MUNICIPALITY	90	20	15	14	38	3	
11102 BUDDHASHANTI RURAL MUNICIPALITY	20	8	5	5	2	0	
11103 ARJUNDHARA MUNICIPALITY	37	6	4	6	20	1	
11104 KANKAI MUNICIPALITY	22	7	1	4	10	0	
11105 SHIVASATAKSHI MUNICIPALITY	25	4	4	5	12	0	
11106 KAMAL RURAL MUNICIPALITY	26	2	1	7	15	1	
11107 DAMAK MUNICIPALITY	42	2	4	13	23	0	
11108 GAURADHA MUNICIPALITY	28	1	5	4	17	1	
11109 GAURIGANJ RURAL MUNICIPALITY	7	0	0	3	4	0	
11110 JHAPA RURAL MUNICIPALITY	19	1	0	2	16	0	
11111 BARHADASHI RURAL MUNICIPALITY	23	1	4	3	14	1	
11112 BIRTAMOD MUNICIPALITY	49	5	5	14	25	0	
11113 HALDIBARI RURAL MUNICIPALITY	25	10	1	4	10	0	
11114 BHADRAPUR MUNICIPALITY	10	3	4	1	2	0	
11115 KACHANAKAWAL RURAL MUNICIPALITY	13	4	5	0	4	0	

1) NSIC stands for Nepal Standard Industrial Classification.

2) Registered establishments only.

3) 2075 includes only months Baishakh, Jestha and Asar.

4) Includes "Not reported", "Unknown" and so on.

Table 4-1 Number of Establishments by Section of Industrial Classification, Year of starting the Business and Local Unit

District and Local Unit	Section of NSIC ¹⁾					
	A					
	Agriculture, forestry and fishing ²⁾					
	Year of starting the business					
	Total	2059 and before	2060 to 2069	2070 to 2071	2072 to 2075 ³⁾	Not Stated ⁴⁾
Morang District	290	33	46	57	152	2
11201 MIKLAJUNG RURAL MUNICIPALITY	10	0	4	1	5	0
11202 LETANG MUNICIPALITY	22	8	3	4	6	1
11203 KERABARI RURAL MUNICIPALITY	9	0	1	0	8	0
11204 SUNDARHARAICHA MUNICIPALITY	35	4	6	4	21	0
11205 BELBARI MUNICIPALITY	10	4	2	0	4	0
11206 KANEPOKHARI RURAL MUNICIPALITY	10	2	2	0	6	0
11207 PATHARI SHANISHCHARE MUNICIPALITY	20	2	4	6	8	0
11208 URLABARI MUNICIPALITY	30	6	5	6	13	0
11209 RATUWAMAI MUNICIPALITY	11	0	0	0	11	0
11210 SUNWARSHI MUNICIPALITY	6	0	0	0	6	0
11211 RANGELI MUNICIPALITY	56	3	7	17	29	0
11212 GRAMTHAN RURAL MUNICIPALITY	10	0	0	6	4	0
11213 BUDHIGANGA RURAL MUNICIPALITY	18	0	3	4	11	0
11214 BIRATNAGAR METROPOLITIAN CITY	23	4	6	7	5	1
11215 KATAHARI RURAL MUNICIPALITY	2	0	1	0	1	0
11216 DHANAPALTHAN RURAL MUNICIPALITY	8	0	1	1	6	0
11217 JAHADA RURAL MUNICIPALITY	10	0	1	1	8	0
Sunsari District	318	35	64	54	159	6
11301 DHARAN SUB-METROPOLITIAN CITY	55	16	9	12	17	1
11302 BARAHAKSHETRA MUNICIPALITY	20	6	2	7	5	0
11303 KOSHI RURAL MUNICIPALITY	9	0	2	1	6	0
11304 BHOKRAHA NARASINHA RURAL MUNICIPALITY	10	1	0	1	5	3
11305 RAMDHUNI MUNICIPALITY	35	1	6	7	21	0
11306 ITAHARI SUB-METROPOLITIAN CITY	55	4	10	12	29	0
11307 DUHABI MUNICIPALITY	21	1	1	3	16	0
11308 GADHI RURAL MUNICIPALITY	7	1	3	0	3	0
11309 INARUWA MUNICIPALITY	42	2	4	7	27	2
11310 HARINAGAR RURAL MUNICIPALITY	3	0	0	0	3	0
11311 DEWANGUNJ RURAL MUNICIPALITY	41	1	22	2	16	0
11312 BARJU RURAL MUNICIPALITY	20	2	5	2	11	0
Udayapur District	608	139	156	85	212	16
11401 BELAKA MUNICIPALITY	92	16	36	5	33	2
11402 CHAUDANDIGADHI MUNICIPALITY	95	23	35	17	18	2
11403 TRIYUGA MUNICIPALITY	169	30	35	31	66	7
11404 RAUTAMAI RURAL MUNICIPALITY	20	7	3	8	2	0
11405 LIMCHUNBUNG RURAL MUNICIPALITY	13	0	0	4	9	0
11406 TAPLI RURAL MUNICIPALITY	45	3	12	7	21	2
11407 KATARI MUNICIPALITY	109	46	13	9	39	2
11408 UDAYAPURGADHI RURAL MUNICIPALITY	65	14	22	4	24	1

1) NSIC stands for Nepal Standard Industrial Classification.

2) Registered establishments only.

3) 2075 includes only months Baishakh, Jestha and Asar.

4) Includes "Not reported", "Unknown" and so on.

Table 4-1 Number of Establishments by Section of Industrial Classification, Year of starting the Business and Local Unit

District and Local Unit	Section of NSIC ¹⁾					
	C					
	Manufacturing					
	Year of starting the business					
	Total	2059 and before	2060 to 2069	2070 to 2071	2072 to 2075 ²⁾	Not Stated ³⁾
Province 1						
Total	19,380	2,743	5,440	3,131	7,647	419
Metropolitan City	1,125	150	287	167	494	27
Sub-Metropolitan City	1,959	239	492	343	872	13
Municipality	10,634	1,420	3,066	1,766	4,159	223
Rural Municipality	5,662	934	1,595	855	2,122	156
101 Taplejung District						
Total	442	128	121	66	123	4
Municipality	142	39	40	23	39	1
Rural Municipality	300	89	81	43	84	3
102 Sankhuwasabha District						
Total	604	98	179	99	220	8
Municipality	506	78	154	78	189	7
Rural Municipality	98	20	25	21	31	1
103 Solukhumbu District						
Total	233	35	59	46	91	2
Municipality	84	10	22	18	33	1
Rural Municipality	149	25	37	28	58	1
104 Okhaldhunga District						
Total	367	77	79	52	149	10
Municipality	98	14	23	16	44	1
Rural Municipality	269	63	56	36	105	9
105 Khotang District						
Total	489	56	159	84	189	1
Municipality	208	25	61	39	83	0
Rural Municipality	281	31	98	45	106	1
106 Bhojpur District						
Total	428	56	135	75	141	21
Municipality	207	29	72	36	58	12
Rural Municipality	221	27	63	39	83	9
107 Dhankuta District						
Total	683	117	176	101	262	27
Municipality	475	80	132	67	180	16
Rural Municipality	208	37	44	34	82	11

1) NSIC stands for Nepal Standard Industrial Classification.

2) 2075 includes only months Baishakh, Jestha and Asar.

3) Includes "Not reported ", "Unknown" and so on.

Table 4-1 Number of Establishments by Section of Industrial Classification, Year of starting the Business and Local Unit

District and Local Unit	Section of NSIC ¹⁾					
	C					
	Manufacturing					
	Year of starting the business					
	Total	2059 and before	2060 to 2069	2070 to 2071	2072 to 2075 ²⁾	Not Stated ³⁾
108 Terhathum District						
Total	530	82	153	90	202	3
Municipality	338	43	88	62	142	3
Rural Municipality	192	39	65	28	60	0
109 Panchthar District						
Total	688	138	184	102	262	2
Municipality	178	41	40	31	65	1
Rural Municipality	510	97	144	71	197	1
110 Ilam District						
Total	1,309	180	350	224	539	16
Municipality	809	118	217	135	332	7
Rural Municipality	500	62	133	89	207	9
111 Jhapa District						
Total	4,318	568	1,267	680	1,657	146
Municipality	3,267	401	970	549	1,270	77
Rural Municipality	1,051	167	297	131	387	69
112 Morang District						
Total	4,081	540	1,153	638	1,686	64
Metropolitan City	1,125	150	287	167	494	27
Municipality	1,976	230	588	324	812	22
Rural Municipality	980	160	278	147	380	15
113 Sunsari District						
Total	3,836	507	1,050	636	1,573	70
Sub-Metropolitan City	1,959	239	492	343	872	13
Municipality	1,248	184	362	194	464	44
Rural Municipality	629	84	196	99	237	13
114 Udayapur District						
Total	1,372	161	375	238	553	45
Municipality	1,098	128	297	194	448	31
Rural Municipality	274	33	78	44	105	14

1) NSIC stands for Nepal Standard Industrial Classification.

2) 2075 includes only months Baishakh, Jestha and Asar.

3) Includes "Not reported", "Unknown" and so on.

Table 4-1 Number of Establishments by Section of Industrial Classification, Year of starting the Business and Local Unit

District and Local Unit	Section of NSIC ¹⁾					
	C					
	Manufacturing					
	Year of starting the business					
	Total	2059 and before	2060 to 2069	2070 to 2071	2072 to 2075 ²⁾	Not Stated ³⁾
Taplejung District	442	128	121	66	123	4
10101 PHAKTANLUNG RURAL MUNICIPALITY	51	22	13	10	5	1
10102 MIKWAKHOLA RURAL MUNICIPALITY	27	12	7	0	8	0
10103 MERINGDEN RURAL MUNICIPALITY	26	7	6	2	11	0
10104 MAIWAKHOLA RURAL MUNICIPALITY	51	6	22	9	14	0
10105 AATHARAI TRIBENI RURAL MUNICIPALITY	42	15	8	6	13	0
10106 PHUNGLING MUNICIPALITY	142	39	40	23	39	1
10107 PATHIBHARA YANGBARAK RURAL MUNICIPALITY	54	17	13	9	13	2
10108 SIRJANGA RURAL MUNICIPALITY	31	4	7	6	14	0
10109 SIDINGBA RURAL MUNICIPALITY	18	6	5	1	6	0
Sankhuwasabha District	604	98	179	99	220	8
10201 BHOTKHOLA RURAL MUNICIPALITY	4	1	1	1	1	0
10202 MAKALU RURAL MUNICIPALITY	15	1	2	4	8	0
10203 SILICHONG RURAL MUNICIPALITY	42	16	13	6	6	1
10204 CHICHILA RURAL MUNICIPALITY	17	1	6	5	5	0
10205 SABHAPOKHARI RURAL MUNICIPALITY	20	1	3	5	11	0
10206 KHANDABARI MUNICIPALITY	208	28	55	47	74	4
10207 PANCHAKHAPAN MUNICIPALITY	89	15	37	8	29	0
10208 CHAINAPUR MUNICIPALITY	99	17	26	12	42	2
10209 MADI MUNICIPALITY	34	9	10	1	14	0
10210 DHARMADEVI MUNICIPALITY	76	9	26	10	30	1
Solukhumbu District	233	35	59	46	91	2
10301 KHUMBU PASANGLHAMU RURAL MUNICIPALITY	20	1	8	6	5	0
10302 MAHAKULUNG RURAL MUNICIPALITY	38	6	8	9	15	0
10303 SOTANG RURAL MUNICIPALITY	24	4	7	4	8	1
10304 MAPYA DHUDHAKOSHI RURAL MUNICIPALITY	13	2	4	2	5	0
10305 THULUNG DHUDHA KOSHI RURAL MUNICIPALITY	13	1	0	3	9	0
10306 NECHA SALYAN RURAL MUNICIPALITY	36	9	8	4	15	0
10307 SOLU DHUDHAKUNDA MUNICIPALITY	84	10	22	18	33	1
10308 LIKHU PIKE RURAL MUNICIPALITY	5	2	2	0	1	0
Okhaldhunga District	367	77	79	52	149	10
10401 CHISHANKHU GADHI RURAL MUNICIPALITY	28	5	2	4	9	8
10402 SIDDHICHARAN MUNICIPALITY	98	14	23	16	44	1
10403 MOLUNG RURAL MUNICIPALITY	95	41	13	9	32	0
10404 KHIJI DEMBA RURAL MUNICIPALITY	30	7	10	3	9	1
10405 LIKHU RURAL MUNICIPALITY	31	1	6	9	15	0
10406 CHAMPADEVI RURAL MUNICIPALITY	11	1	0	3	7	0
10407 SUNKOSHI RURAL MUNICIPALITY	37	5	16	2	14	0
10408 MANEBHANJYANG RURAL MUNICIPALITY	37	3	9	6	19	0
Khotang District	489	56	159	84	189	1
10501 KEPILASGADHI RURAL MUNICIPALITY	25	3	6	4	12	0
10502 AISELUKHARKA RURAL MUNICIPALITY	29	1	12	4	12	0
10503 RAWA BESHI RURAL MUNICIPALITY	24	2	15	0	6	1
10504 HALESI TUWACHUNG MUNICIPALITY	42	1	9	13	19	0
10505 DIKTEL RUPAKOT MAJHUWAGADHI MUNICIPALITY	166	24	52	26	64	0
10506 SAKELA RURAL MUNICIPALITY	40	2	13	8	17	0
10507 DIPRUNG CHUICHUMMA RURAL MUNICIPALITY	39	3	9	7	20	0
10508 KHOTEHANG RURAL MUNICIPALITY	72	7	25	13	27	0
10509 JANTE DHUNGA RURAL MUNICIPALITY	24	4	5	4	11	0
10510 BARAHA POKHARI RURAL MUNICIPALITY	28	9	13	5	1	0
Bhojpur District	428	56	135	75	141	21
10601 SHADANANDA MUNICIPALITY	64	9	29	8	17	1
10602 SALPA SILICHHO RURAL MUNICIPALITY	10	0	5	3	2	0
10603 TEMKE MAIYUNG RURAL MUNICIPALITY	51	3	11	11	25	1
10604 BHOJPUR MUNICIPALITY	143	20	43	28	41	11
10605 ARUN RURAL MUNICIPALITY	32	2	10	7	13	0
10606 PAUWA DUNMA RURAL MUNICIPALITY	34	6	8	6	14	0
10607 RAMPRASAD RAI RURAL MUNICIPALITY	27	5	9	5	8	0
10608 HATUWAGADHI RURAL MUNICIPALITY	23	4	10	0	9	0
10609 AAMCHOWK RURAL MUNICIPALITY	44	7	10	7	12	8

1) NSIC stands for Nepal Standard Industrial Classification.

2) 2075 includes only months Baishakh, Jestha and Asar.

3) Includes "Not reported ", "Unknown" and so on.

Table 4-1 Number of Establishments by Section of Industrial Classification, Year of starting the Business and Local Unit

District and Local Unit	Section of NSIC ¹⁾						Not Stated ³⁾
	C						
	Manufacturing						
	Year of starting the business						
	Total	2059 and before	2060 to 2069	2070 to 2071	2072 to 2075 ²⁾		
Dhankuta District	683	117	176	101	262	27	
10701 MAHALAXMI MUNICIPALITY	92	18	30	6	38	0	
10702 PAKHRIBAS MUNICIPALITY	83	13	19	11	34	6	
10703 CHHATHAR JORPATI RURAL MUNICIPALITY	62	12	11	9	30	0	
10704 DHANKUTA MUNICIPALITY	300	49	83	50	108	10	
10705 SAHIDBHUMI RURAL MUNICIPALITY	34	4	7	8	11	4	
10706 SANGURIGADHI RURAL MUNICIPALITY	35	3	9	5	15	3	
10707 CHAUBISE RURAL MUNICIPALITY	77	18	17	12	26	4	
Terhathum District	530	82	153	90	202	3	
10801 AATHARAI RURAL MUNICIPALITY	60	14	28	5	13	0	
10802 PHEDAP RURAL MUNICIPALITY	45	13	12	12	8	0	
10803 MENCHHAYAYEM RURAL MUNICIPALITY	28	5	11	4	8	0	
10804 MYANGLUNG MUNICIPALITY	273	33	73	54	113	0	
10805 LALIGURANS MUNICIPALITY	65	10	15	8	29	3	
10806 CHHATHAR RURAL MUNICIPALITY	59	7	14	7	31	0	
Panchthar District	688	138	184	102	262	2	
10901 YANGBARAK RURAL MUNICIPALITY	73	8	21	9	35	0	
10902 HILIHAN RURAL MUNICIPALITY	85	21	27	9	28	0	
10903 FALELUNG RURAL MUNICIPALITY	81	10	25	8	38	0	
10904 PHIDIM MUNICIPALITY	178	41	40	31	65	1	
10905 FALGUNANDA RURAL MUNICIPALITY	80	17	26	9	28	0	
10906 KUMMAYAK RURAL MUNICIPALITY	48	14	10	7	17	0	
10907 TUMBEWA RURAL MUNICIPALITY	45	6	15	9	15	0	
10908 MIKLAJUNG RURAL MUNICIPALITY	98	21	20	20	36	1	
Ilam District	1,309	180	350	224	539	16	
11001 MAI JOGMAI RURAL MUNICIPALITY	137	13	37	22	65	0	
11002 SANDAKPUR RURAL MUNICIPALITY	104	15	24	23	42	0	
11003 ILAM MUNICIPALITY	315	47	82	53	132	1	
11004 DEUMAI MUNICIPALITY	196	26	57	33	79	1	
11005 FAKFOKATHUM RURAL MUNICIPALITY	162	18	51	26	58	9	
11006 MANGSEBUNG RURAL MUNICIPALITY	57	7	13	8	29	0	
11007 CHULACHULI RURAL MUNICIPALITY	26	3	5	7	11	0	
11008 MAI MUNICIPALITY	100	13	24	17	46	0	
11009 SURYODAYA MUNICIPALITY	198	32	54	32	75	5	
11010 RONG RURAL MUNICIPALITY	14	6	3	3	2	0	
Jhapa District	4,318	568	1,267	680	1,657	146	
11101 MECHINAGAR MUNICIPALITY	600	78	181	97	227	17	
11102 BUDDHASHANTI RURAL MUNICIPALITY	244	34	68	29	103	10	
11103 ARJUNDHARA MUNICIPALITY	262	23	78	38	107	16	
11104 KANKAI MUNICIPALITY	238	24	70	40	94	10	
11105 SHIVASATAKSHI MUNICIPALITY	296	40	90	50	115	1	
11106 KAMAL RURAL MUNICIPALITY	164	33	44	25	60	2	
11107 DAMAK MUNICIPALITY	658	79	179	118	282	0	
11108 GAURADHA MUNICIPALITY	244	29	71	39	97	8	
11109 GAURIGANJ RURAL MUNICIPALITY	109	20	38	12	39	0	
11110 JHAPA RURAL MUNICIPALITY	110	20	38	8	42	2	
11111 BARHADASHI RURAL MUNICIPALITY	150	13	30	19	51	37	
11112 BIRTAMOD MUNICIPALITY	642	68	183	115	259	17	
11113 HALDIBARI RURAL MUNICIPALITY	119	19	31	16	49	4	
11114 BHADRAPUR MUNICIPALITY	327	60	118	52	89	8	
11115 KACHANAKAWAL RURAL MUNICIPALITY	155	28	48	22	43	14	

1) NSIC stands for Nepal Standard Industrial Classification.

2) 2075 includes only months Baishakh, Jestha and Asar.

3) Includes "Not reported", "Unknown" and so on.

Table 4-1 Number of Establishments by Section of Industrial Classification, Year of starting the Business and Local Unit

District and Local Unit	Section of NSIC ¹⁾					
	C					
	Manufacturing					
	Year of starting the business					
	Total	2059 and before	2060 to 2069	2070 to 2071	2072 to 2075 ²⁾	Not Stated ³⁾
Morang District	4,081	540	1,153	638	1,686	64
11201 MIKLAJUNG RURAL MUNICIPALITY	84	9	24	16	34	1
11202 LETANG MUNICIPALITY	120	15	39	22	43	1
11203 KERABARI RURAL MUNICIPALITY	90	8	28	13	39	2
11204 SUNDARHARAICHA MUNICIPALITY	434	31	98	65	231	9
11205 BELBARI MUNICIPALITY	260	23	76	52	109	0
11206 KANEPOKHARI RURAL MUNICIPALITY	137	17	47	17	55	1
11207 PATHARI SHANISHCHARE MUNICIPALITY	321	29	107	49	131	5
11208 URLABARI MUNICIPALITY	358	43	111	57	147	0
11209 RATUWAMAI MUNICIPALITY	221	35	74	37	75	0
11210 SUNWARSHI MUNICIPALITY	114	20	34	22	36	2
11211 RANGELI MUNICIPALITY	148	34	49	20	40	5
11212 GRAMTHAN RURAL MUNICIPALITY	154	29	41	21	62	1
11213 BUDHIGANGA RURAL MUNICIPALITY	199	45	58	30	62	4
11214 BIRATNAGAR METROPOLITIAN CITY	1,125	150	287	167	494	27
11215 KATAHARI RURAL MUNICIPALITY	115	22	26	24	42	1
11216 DHANAPALTHAN RURAL MUNICIPALITY	118	14	31	18	50	5
11217 JAHADA RURAL MUNICIPALITY	83	16	23	8	36	0
Sunsari District	3,836	507	1,050	636	1,573	70
11301 DHARAN SUB-METROPOLITIAN CITY	881	136	222	137	377	9
11302 BARAHAKSHETRA MUNICIPALITY	309	41	80	48	122	18
11303 KOSHI RURAL MUNICIPALITY	88	4	18	18	47	1
11304 BHOKRAHA NARASINHA RURAL MUNICIPALITY	87	9	24	11	37	6
11305 RAMDHUNI MUNICIPALITY	239	40	68	34	96	1
11306 ITAHARI SUB-METROPOLITIAN CITY	1,078	103	270	206	495	4
11307 DUHABI MUNICIPALITY	372	57	106	55	136	18
11308 GADHI RURAL MUNICIPALITY	102	16	32	18	33	3
11309 INARUWA MUNICIPALITY	328	46	108	57	110	7
11310 HARINAGAR RURAL MUNICIPALITY	136	17	54	23	40	2
11311 DEWANGUNJ RURAL MUNICIPALITY	94	10	34	13	37	0
11312 BARJU RURAL MUNICIPALITY	122	28	34	16	43	1
Udayapur District	1,372	161	375	238	553	45
11401 BELAKA MUNICIPALITY	144	14	31	31	68	0
11402 CHAUDANDIGADHI MUNICIPALITY	173	18	52	31	70	2
11403 TRIYUGA MUNICIPALITY	457	52	128	72	188	17
11404 RAUTAMAI RURAL MUNICIPALITY	68	8	22	5	33	0
11405 LIMCHUNBUNG RURAL MUNICIPALITY	44	1	9	6	14	14
11406 TAPLI RURAL MUNICIPALITY	39	8	9	9	13	0
11407 KATARI MUNICIPALITY	324	44	86	60	122	12
11408 UDAYAPURGADHI RURAL MUNICIPALITY	123	16	38	24	45	0

1) NSIC stands for Nepal Standard Industrial Classification.

2) 2075 includes only months Baishakh, Jestha and Asar.

3) Includes "Not reported ", "Unknown" and so on.

Table 4-1 Number of Establishments by Section of Industrial Classification, Year of starting the Business and Local Unit

District and Local Unit	Section of NSIC ¹⁾					
	B+D+E+F					
	Mining, Electricity, Gas, Water supply & Construction					
	Year of starting the business					
	Total	2059 and before	2060 to 2069	2070 to 2071	2072 to 2075 ²⁾	Not Stated ³⁾
Province 1						
Total	981	252	349	124	236	20
Metropolitan City	51	10	19	8	14	0
Sub-Metropolitan City	68	13	19	12	22	2
Municipality	454	151	143	45	106	9
Rural Municipality	408	78	168	59	94	9
101 Taplejung District						
Total	109	13	44	23	29	0
Municipality	17	2	7	3	5	0
Rural Municipality	92	11	37	20	24	0
102 Sankhuwasabha District						
Total	58	10	24	5	19	0
Municipality	39	9	17	2	11	0
Rural Municipality	19	1	7	3	8	0
103 Solukhumbu District						
Total	18	3	8	4	3	0
Municipality	3	1	1	1	0	0
Rural Municipality	15	2	7	3	3	0
104 Okhaldhunga District						
Total	40	6	19	4	11	0
Municipality	12	5	1	2	4	0
Rural Municipality	28	1	18	2	7	0
105 Khotang District						
Total	43	12	23	3	4	1
Municipality	12	7	3	0	2	0
Rural Municipality	31	5	20	3	2	1
106 Bhojpur District						
Total	11	0	2	1	7	1
Municipality	6	0	1	0	5	0
Rural Municipality	5	0	1	1	2	1
107 Dhankuta District						
Total	61	21	22	5	8	5
Municipality	26	9	9	2	4	2
Rural Municipality	35	12	13	3	4	3

1) NSIC stands for Nepal Standard Industrial Classification.

2) 2075 includes only months Baishakh, Jestha and Asar.

3) Includes "Not reported ", "Unknown" and so on.

Table 4-1 Number of Establishments by Section of Industrial Classification, Year of starting the Business and Local Unit

District and Local Unit	Section of NSIC ¹⁾					
	B+D+E+F					
	Mining, Electricity, Gas, Water supply & Construction					
	Year of starting the business					
	Total	2059 and before	2060 to 2069	2070 to 2071	2072 to 2075 ²⁾	Not Stated ³⁾
108 Terhathum District						
Total	69	23	17	6	22	1
Municipality	35	15	8	3	8	1
Rural Municipality	34	8	9	3	14	0
109 Panchthar District						
Total	63	10	33	11	9	0
Municipality	18	3	10	3	2	0
Rural Municipality	45	7	23	8	7	0
110 Ilam District						
Total	38	15	15	2	6	0
Municipality	23	14	4	1	4	0
Rural Municipality	15	1	11	1	2	0
111 Jhapa District						
Total	93	35	28	10	17	3
Municipality	74	25	23	10	13	3
Rural Municipality	19	10	5	0	4	0
112 Morang District						
Total	97	22	33	15	26	1
Metropolitan City	51	10	19	8	14	0
Municipality	26	7	9	3	7	0
Rural Municipality	20	5	5	4	5	1
113 Sunsari District						
Total	107	17	32	19	36	3
Sub-Metropolitan City	68	13	19	12	22	2
Municipality	32	3	12	6	10	1
Rural Municipality	7	1	1	1	4	0
114 Udayapur District						
Total	174	65	49	16	39	5
Municipality	131	51	38	9	31	2
Rural Municipality	43	14	11	7	8	3

1) NSIC stands for Nepal Standard Industrial Classification.

2) 2075 includes only months Baishakh, Jestha and Asar.

3) Includes "Not reported ", "Unknown" and so on.

Table 4-1 Number of Establishments by Section of Industrial Classification, Year of starting the Business and Local Unit

District and Local Unit	Section of NSIC ¹⁾					
	B+D+E+F					
	Mining, Electricity, Gas, Water supply & Construction					
	Year of starting the business					
	Total	2059 and before	2060 to 2069	2070 to 2071	2072 to 2075 ²⁾	Not Stated ³⁾
Taplejung District	109	13	44	23	29	0
10101 PHAKTANLUNG RURAL MUNICIPALITY	19	3	10	3	3	0
10102 MIKWAKHOLA RURAL MUNICIPALITY	12	3	6	0	3	0
10103 MERINGDEN RURAL MUNICIPALITY	7	0	2	4	1	0
10104 MAIWAKHOLA RURAL MUNICIPALITY	14	2	6	3	3	0
10105 AATHARAI TRIBENI RURAL MUNICIPALITY	19	1	6	3	9	0
10106 PHUNGLING MUNICIPALITY	17	2	7	3	5	0
10107 PATHIBHARA YANGBARAK RURAL MUNICIPALITY	6	1	3	2	0	0
10108 SIRJANGA RURAL MUNICIPALITY	12	1	2	5	4	0
10109 SIDINGBA RURAL MUNICIPALITY	3	0	2	0	1	0
Sankhuwasabha District	58	10	24	5	19	0
10201 BHOTKHOLA RURAL MUNICIPALITY	7	0	1	1	5	0
10202 MAKALU RURAL MUNICIPALITY	0	0	0	0	0	0
10203 SILICHONG RURAL MUNICIPALITY	10	1	6	2	1	0
10204 CHICHILA RURAL MUNICIPALITY	1	0	0	0	1	0
10205 SABHAPOKHARI RURAL MUNICIPALITY	1	0	0	0	1	0
10206 KHANDABARI MUNICIPALITY	11	1	4	2	4	0
10207 PANCHAKHAPAN MUNICIPALITY	6	0	5	0	1	0
10208 CHAINAPUR MUNICIPALITY	11	5	4	0	2	0
10209 MADI MUNICIPALITY	4	0	3	0	1	0
10210 DHARMADEVI MUNICIPALITY	7	3	1	0	3	0
Solukhumbu District	18	3	8	4	3	0
10301 KHUMBU PASANGLHAMU RURAL MUNICIPALITY	1	0	1	0	0	0
10302 MAHAKULUNG RURAL MUNICIPALITY	1	0	1	0	0	0
10303 SOTANG RURAL MUNICIPALITY	0	0	0	0	0	0
10304 MAPYA DHUDHAKOSHI RURAL MUNICIPALITY	8	2	2	3	1	0
10305 THULUNG DHUDHA KOSHI RURAL MUNICIPALITY	3	0	2	0	1	0
10306 NECHA SALYAN RURAL MUNICIPALITY	1	0	0	0	1	0
10307 SOLU DHUDHAKUNDA MUNICIPALITY	3	1	1	1	0	0
10308 LIKHU PIKE RURAL MUNICIPALITY	1	0	1	0	0	0
Okhaldhunga District	40	6	19	4	11	0
10401 CHISHANKHU GADHI RURAL MUNICIPALITY	0	0	0	0	0	0
10402 SIDDHICHARAN MUNICIPALITY	12	5	1	2	4	0
10403 MOLUNG RURAL MUNICIPALITY	7	1	3	1	2	0
10404 KHIJI DEMBA RURAL MUNICIPALITY	8	0	6	0	2	0
10405 LIKHU RURAL MUNICIPALITY	11	0	7	1	3	0
10406 CHAMPADEVI RURAL MUNICIPALITY	0	0	0	0	0	0
10407 SUNKOSHI RURAL MUNICIPALITY	1	0	1	0	0	0
10408 MANEBHANJYANG RURAL MUNICIPALITY	1	0	1	0	0	0
Khotang District	43	12	23	3	4	1
10501 KEPILASGADHI RURAL MUNICIPALITY	8	1	4	2	1	0
10502 AISELUKHARKA RURAL MUNICIPALITY	2	0	2	0	0	0
10503 RAWA BESHI RURAL MUNICIPALITY	2	0	1	1	0	0
10504 HALESI TUWACHUNG MUNICIPALITY	0	0	0	0	0	0
10505 DIKTEL RUPAKOT MAJHUWAGADHI MUNICIPALITY	12	7	3	0	2	0
10506 SAKELA RURAL MUNICIPALITY	6	3	3	0	0	0
10507 DIPRUNG CHUICHUMMA RURAL MUNICIPALITY	2	0	2	0	0	0
10508 KHOTEHANG RURAL MUNICIPALITY	10	1	8	0	0	1
10509 JANTE DHUNGA RURAL MUNICIPALITY	0	0	0	0	0	0
10510 BARAHA POKHARI RURAL MUNICIPALITY	1	0	0	0	1	0
Bhojpur District	11	0	2	1	7	1
10601 SHADANANDA MUNICIPALITY	1	0	0	0	1	0
10602 SALPA SILICHHO RURAL MUNICIPALITY	0	0	0	0	0	0
10603 TEMKE MAIYUNG RURAL MUNICIPALITY	1	0	0	0	1	0
10604 BHOJPUR MUNICIPALITY	5	0	1	0	4	0
10605 ARUN RURAL MUNICIPALITY	0	0	0	0	0	0
10606 PAUWA DUNMA RURAL MUNICIPALITY	1	0	0	0	0	1
10607 RAMPRASAD RAI RURAL MUNICIPALITY	0	0	0	0	0	0
10608 HATUWAGADHI RURAL MUNICIPALITY	2	0	1	0	1	0
10609 AAMCHOWK RURAL MUNICIPALITY	1	0	0	1	0	0

1) NSIC stands for Nepal Standard Industrial Classification.

2) 2075 includes only months Baishakh, Jestha and Asar.

3) Includes "Not reported ", "Unknown" and so on.

Table 4-1 Number of Establishments by Section of Industrial Classification, Year of starting the Business and Local Unit

District and Local Unit	Section of NSIC ¹⁾					
	B+D+E+F					
	Mining, Electricity, Gas, Water supply & Construction					
	Year of starting the business					
	Total	2059 and before	2060 to 2069	2070 to 2071	2072 to 2075 ²⁾	Not Stated ³⁾
Dhankuta District	61	21	22	5	8	5
10701 MAHALAXMI MUNICIPALITY	4	1	2	0	1	0
10702 PAKHRIBAS MUNICIPALITY	2	2	0	0	0	0
10703 CHHATHAR JORPATI RURAL MUNICIPALITY	1	1	0	0	0	0
10704 DHANKUTA MUNICIPALITY	20	6	7	2	3	2
10705 SAHIDBHUMI RURAL MUNICIPALITY	28	10	11	3	2	2
10706 SANGURIGADHI RURAL MUNICIPALITY	5	1	1	0	2	1
10707 CHAUBISE RURAL MUNICIPALITY	1	0	1	0	0	0
Terhathum District	69	23	17	6	22	1
10801 AATHARAI RURAL MUNICIPALITY	7	2	1	1	3	0
10802 PHEDAP RURAL MUNICIPALITY	12	3	4	0	5	0
10803 MENCHHAYAYEM RURAL MUNICIPALITY	4	0	1	1	2	0
10804 MYANGLUNG MUNICIPALITY	19	9	4	3	3	0
10805 LALIGURANS MUNICIPALITY	16	6	4	0	5	1
10806 CHHATHAR RURAL MUNICIPALITY	11	3	3	1	4	0
Panchthar District	63	10	33	11	9	0
10901 YANGBARAK RURAL MUNICIPALITY	6	0	4	0	2	0
10902 HILIHAN RURAL MUNICIPALITY	8	4	4	0	0	0
10903 FALELUNG RURAL MUNICIPALITY	20	1	10	5	4	0
10904 PHIDIM MUNICIPALITY	18	3	10	3	2	0
10905 FALGUNANDA RURAL MUNICIPALITY	3	1	2	0	0	0
10906 KUMMAYAK RURAL MUNICIPALITY	4	1	3	0	0	0
10907 TUMBEWA RURAL MUNICIPALITY	1	0	0	0	1	0
10908 MIKLAJUNG RURAL MUNICIPALITY	3	0	0	3	0	0
Ilam District	38	15	15	2	6	0
11001 MAI JOGMAI RURAL MUNICIPALITY	2	1	0	0	1	0
11002 SANDAKPUR RURAL MUNICIPALITY	1	0	1	0	0	0
11003 ILAM MUNICIPALITY	15	9	2	1	3	0
11004 DEUMAI MUNICIPALITY	0	0	0	0	0	0
11005 FAKFOKATHUM RURAL MUNICIPALITY	5	0	4	1	0	0
11006 MANGSEBUNG RURAL MUNICIPALITY	2	0	2	0	0	0
11007 CHULACHULI RURAL MUNICIPALITY	5	0	4	0	1	0
11008 MAI MUNICIPALITY	2	1	1	0	0	0
11009 SURYODAYA MUNICIPALITY	6	4	1	0	1	0
11010 RONG RURAL MUNICIPALITY	0	0	0	0	0	0
Jhapa District	93	35	28	10	17	3
11101 MECHINAGAR MUNICIPALITY	21	6	5	2	6	2
11102 BUDDHASHANTI RURAL MUNICIPALITY	14	10	3	0	1	0
11103 ARJUNDHARA MUNICIPALITY	9	4	2	2	1	0
11104 KANKAI MUNICIPALITY	5	3	2	0	0	0
11105 SHIVASATAKSHI MUNICIPALITY	2	1	0	1	0	0
11106 KAMAL RURAL MUNICIPALITY	1	0	1	0	0	0
11107 DAMAK MUNICIPALITY	12	4	4	3	1	0
11108 GAURADHAHA MUNICIPALITY	3	1	1	0	0	1
11109 GAURIGANJ RURAL MUNICIPALITY	1	0	1	0	0	0
11110 JHAPA RURAL MUNICIPALITY	0	0	0	0	0	0
11111 BARHADASHI RURAL MUNICIPALITY	2	0	0	0	2	0
11112 BIRTAMOD MUNICIPALITY	15	2	8	1	4	0
11113 HALDIBARI RURAL MUNICIPALITY	0	0	0	0	0	0
11114 BHADRAPUR MUNICIPALITY	7	4	1	1	1	0
11115 KACHANAKAWAL RURAL MUNICIPALITY	1	0	0	0	1	0

1) NSIC stands for Nepal Standard Industrial Classification.

2) 2075 includes only months Baishakh, Jestha and Asar.

3) Includes "Not reported", "Unknown" and so on.

Table 4-1 Number of Establishments by Section of Industrial Classification, Year of starting the Business and Local Unit

District and Local Unit	Section of NSIC ¹⁾					
	B+D+E+F					
	Mining, Electricity, Gas, Water supply & Construction					
	Year of starting the business					
	Total	2059 and before	2060 to 2069	2070 to 2071	2072 to 2075 ²⁾	Not Stated ³⁾
Morang District	97	22	33	15	26	1
11201 MIKLAJUNG RURAL MUNICIPALITY	2	1	0	0	1	0
11202 LETANG MUNICIPALITY	4	2	0	1	1	0
11203 KERABARI RURAL MUNICIPALITY	6	1	2	2	1	0
11204 SUNDARHARAICHA MUNICIPALITY	11	2	5	1	3	0
11205 BELBARI MUNICIPALITY	2	0	0	0	2	0
11206 KANEPOKHARI RURAL MUNICIPALITY	0	0	0	0	0	0
11207 PATHARI SHANISHCHARE MUNICIPALITY	0	0	0	0	0	0
11208 URLABARI MUNICIPALITY	3	1	1	0	1	0
11209 RATUWAMAI MUNICIPALITY	1	0	1	0	0	0
11210 SUNWARSHI MUNICIPALITY	3	1	1	1	0	0
11211 RANGELI MUNICIPALITY	2	1	1	0	0	0
11212 GRAMTHAN RURAL MUNICIPALITY	2	1	1	0	0	0
11213 BUDHIGANGA RURAL MUNICIPALITY	7	1	2	0	3	1
11214 BIRATNAGAR METROPOLITIAN CITY	51	10	19	8	14	0
11215 KATAHARI RURAL MUNICIPALITY	3	1	0	2	0	0
11216 DHANAPALTHAN RURAL MUNICIPALITY	0	0	0	0	0	0
11217 JAHADA RURAL MUNICIPALITY	0	0	0	0	0	0
Sunsari District	107	17	32	19	36	3
11301 DHARAN SUB-METROPOLITIAN CITY	47	10	12	11	12	2
11302 BARAHAKSHETRA MUNICIPALITY	2	0	2	0	0	0
11303 KOSHI RURAL MUNICIPALITY	2	0	0	0	2	0
11304 BHOKRAHA NARASINHA RURAL MUNICIPALITY	0	0	0	0	0	0
11305 RAMDHUNI MUNICIPALITY	2	0	2	0	0	0
11306 ITAHARI SUB-METROPOLITIAN CITY	21	3	7	1	10	0
11307 DUHABI MUNICIPALITY	12	1	3	4	4	0
11308 GADHI RURAL MUNICIPALITY	0	0	0	0	0	0
11309 INARUWA MUNICIPALITY	16	2	5	2	6	1
11310 HARINAGAR RURAL MUNICIPALITY	1	0	1	0	0	0
11311 DEWANGUNJ RURAL MUNICIPALITY	2	1	0	1	0	0
11312 BARJU RURAL MUNICIPALITY	2	0	0	0	2	0
Udayapur District	174	65	49	16	39	5
11401 BELAKA MUNICIPALITY	10	6	1	0	3	0
11402 CHAUDANDIGADHI MUNICIPALITY	13	5	3	0	4	1
11403 TRIYUGA MUNICIPALITY	91	38	26	5	21	1
11404 RAUTAMAI RURAL MUNICIPALITY	20	10	5	3	2	0
11405 LIMCHUNBUNG RURAL MUNICIPALITY	2	0	2	0	0	0
11406 TAPLI RURAL MUNICIPALITY	14	2	4	2	3	3
11407 KATARI MUNICIPALITY	17	2	8	4	3	0
11408 UDAYAPURGADHI RURAL MUNICIPALITY	7	2	0	2	3	0

1) NSIC stands for Nepal Standard Industrial Classification.

2) 2075 includes only months Baishakh, Jestha and Asar.

3) Includes "Not reported", "Unknown" and so on.

Table 4-1 Number of Establishments by Section of Industrial Classification, Year of starting the Business and Local Unit

District and Local Unit	Section of NSIC ¹⁾					
	G					
	Wholesale and Retail Trade					
	Year of starting the business					
	Total	2059 and before	2060 to 2069	2070 to 2071	2072 to 2075 ²⁾	Not Stated ³⁾
Province 1						
Total	89,024	10,250	22,806	14,768	39,332	1,868
Metropolitan City	5,625	815	1,481	858	2,400	71
Sub-Metropolitan City	9,507	962	2,289	1,513	4,666	77
Municipality	49,779	5,810	12,914	8,192	21,698	1,165
Rural Municipality	24,113	2,663	6,122	4,205	10,568	555
101 Taplejung District						
Total	1,606	222	427	303	651	3
Municipality	666	101	174	116	274	1
Rural Municipality	940	121	253	187	377	2
102 Sankhuwasabha District						
Total	2,891	308	764	491	1,296	32
Municipality	2,240	259	617	348	987	29
Rural Municipality	651	49	147	143	309	3
103 Solukhumbu District						
Total	1,223	145	331	251	472	24
Municipality	314	24	89	54	146	1
Rural Municipality	909	121	242	197	326	23
104 Okhaldhunga District						
Total	2,151	206	521	364	1,001	59
Municipality	744	100	211	110	302	21
Rural Municipality	1,407	106	310	254	699	38
105 Khotang District						
Total	1,743	199	487	303	750	4
Municipality	855	89	246	147	372	1
Rural Municipality	888	110	241	156	378	3
106 Bhojpur District						
Total	1,724	184	471	327	706	36
Municipality	808	77	238	158	306	29
Rural Municipality	916	107	233	169	400	7
107 Dhankuta District						
Total	2,545	316	715	404	1,054	56
Municipality	1,630	235	466	233	680	16
Rural Municipality	915	81	249	171	374	40

1) NSIC stands for Nepal Standard Industrial Classification.

2) 2075 includes only months Baishakh, Jestha and Asar.

3) Includes "Not reported ", "Unknown" and so on.

Table 4-1 Number of Establishments by Section of Industrial Classification, Year of starting the Business and Local Unit

District and Local Unit	Section of NSIC ¹⁾					
	G					
	Wholesale and Retail Trade					
	Year of starting the business					
	Total	2059 and before	2060 to 2069	2070 to 2071	2072 to 2075 ²⁾	Not Stated ³⁾
108 Terhathum District						
Total	1,430	216	426	258	526	4
Municipality	855	140	239	148	324	4
Rural Municipality	575	76	187	110	202	0
109 Panchthar District						
Total	2,719	319	800	456	1,142	2
Municipality	891	99	260	147	385	0
Rural Municipality	1,828	220	540	309	757	2
110 Ilam District						
Total	4,955	676	1,211	931	2,021	116
Municipality	3,550	532	867	678	1,380	93
Rural Municipality	1,405	144	344	253	641	23
111 Jhapa District						
Total	22,330	2,595	5,711	3,574	9,881	569
Municipality	17,545	2,018	4,606	2,839	7,718	364
Rural Municipality	4,785	577	1,105	735	2,163	205
112 Morang District						
Total	20,344	2,402	5,223	3,365	9,047	307
Metropolitan City	5,625	815	1,481	858	2,400	71
Municipality	9,630	1,016	2,435	1,626	4,415	138
Rural Municipality	5,089	571	1,307	881	2,232	98
113 Sunsari District						
Total	17,443	1,917	4,336	2,793	7,876	521
Sub-Metropolitan City	9,507	962	2,289	1,513	4,666	77
Municipality	4,996	666	1,308	800	1,877	345
Rural Municipality	2,940	289	739	480	1,333	99
114 Udayapur District						
Total	5,920	545	1,383	948	2,909	135
Municipality	5,055	454	1,158	788	2,532	123
Rural Municipality	865	91	225	160	377	12

1) NSIC stands for Nepal Standard Industrial Classification.

2) 2075 includes only months Baishakh, Jestha and Asar.

3) Includes "Not reported", "Unknown" and so on.

Table 4-1 Number of Establishments by Section of Industrial Classification, Year of starting the Business and Local Unit

District and Local Unit	Section of NSIC ¹⁾					
	G					
	Wholesale and Retail Trade					
	Year of starting the business					
	Total	2059 and before	2060 to 2069	2070 to 2071	2072 to 2075 ²⁾	Not Stated ³⁾
Taplejung District	1,606	222	427	303	651	3
10101 PHAKTANLUNG RURAL MUNICIPALITY	128	12	37	29	50	0
10102 MIKWAKHOLA RURAL MUNICIPALITY	78	7	13	17	41	0
10103 MERINGDEN RURAL MUNICIPALITY	142	19	42	24	57	0
10104 MAIWAKHOLA RURAL MUNICIPALITY	102	16	33	17	36	0
10105 AATHARAI TRIBENI RURAL MUNICIPALITY	118	19	24	28	46	1
10106 PHUNGLING MUNICIPALITY	666	101	174	116	274	1
10107 PATHIBHARA YANGBARAK RURAL MUNICIPALITY	126	7	27	28	63	1
10108 SIRJIANGA RURAL MUNICIPALITY	168	22	59	36	51	0
10109 SIDINGBA RURAL MUNICIPALITY	78	19	18	8	33	0
Sankhuwasabha District	2,891	308	764	491	1,296	32
10201 BHOTKHOLA RURAL MUNICIPALITY	85	3	13	18	51	0
10202 MAKALU RURAL MUNICIPALITY	215	10	48	48	108	1
10203 SILICHONG RURAL MUNICIPALITY	143	18	38	33	52	2
10204 CHICHILA RURAL MUNICIPALITY	86	9	18	18	41	0
10205 SABHAPOKHARI RURAL MUNICIPALITY	122	9	30	26	57	0
10206 KHANDABARI MUNICIPALITY	970	124	293	124	421	8
10207 PANCHAKHAPAN MUNICIPALITY	297	23	79	43	151	1
10208 CHAINAPUR MUNICIPALITY	524	74	140	96	210	4
10209 MADI MUNICIPALITY	195	13	37	42	103	0
10210 DHARMADEVI MUNICIPALITY	254	25	68	43	102	16
Solukhumbu District	1,223	145	331	251	472	24
10301 KHUMBU PASANGLHAMU RURAL MUNICIPALITY	128	11	51	31	35	0
10302 MAHAKULUNG RURAL MUNICIPALITY	182	28	42	43	68	1
10303 SOTANG RURAL MUNICIPALITY	118	14	26	35	32	11
10304 MAPYA DHUDHAKOSHI RURAL MUNICIPALITY	86	1	19	21	45	0
10305 THULUNG DHUDHA KOSHI RURAL MUNICIPALITY	204	25	57	35	77	10
10306 NECHA SALYAN RURAL MUNICIPALITY	141	27	39	26	48	1
10307 SOLU DHUDHAKUNDA MUNICIPALITY	314	24	89	54	146	1
10308 LIKHU PIKE RURAL MUNICIPALITY	50	15	8	6	21	0
Okhaldhunga District	2,151	206	521	364	1,001	59
10401 CHISHANKHU GADHI RURAL MUNICIPALITY	158	13	34	31	59	21
10402 SIDDHICHARAN MUNICIPALITY	744	100	211	110	302	21
10403 MOLUNG RURAL MUNICIPALITY	234	22	65	29	113	5
10404 KHIJI DEMBA RURAL MUNICIPALITY	215	21	30	30	130	4
10405 LIKHU RURAL MUNICIPALITY	163	5	31	29	98	0
10406 CHAMPADEVI RURAL MUNICIPALITY	146	9	32	40	61	4
10407 SUNKOSHI RURAL MUNICIPALITY	213	16	39	32	126	0
10408 MANEBHANJYANG RURAL MUNICIPALITY	278	20	79	63	112	4
Khotang District	1,743	199	487	303	750	4
10501 KEPILASGADHI RURAL MUNICIPALITY	62	9	16	7	30	0
10502 AISELUKHARKA RURAL MUNICIPALITY	152	13	53	18	66	2
10503 RAWA BESHI RURAL MUNICIPALITY	94	14	33	9	38	0
10504 HALESI TUWACHUNG MUNICIPALITY	251	13	72	54	112	0
10505 DIKTEL RUPAKOT MAJHUWAGADHI MUNICIPALITY	604	76	174	93	260	1
10506 SAKELA RURAL MUNICIPALITY	76	8	16	15	36	1
10507 DIPRUNG CHUICHUMMA RURAL MUNICIPALITY	188	24	37	42	85	0
10508 KHOTEHANG RURAL MUNICIPALITY	137	20	32	26	59	0
10509 JANTE DHUNGA RURAL MUNICIPALITY	90	6	17	21	46	0
10510 BARAHA POKHARI RURAL MUNICIPALITY	89	16	37	18	18	0
Bhojpur District	1,724	184	471	327	706	36
10601 SHADANANDA MUNICIPALITY	298	24	105	52	112	5
10602 SALPA SILICHHO RURAL MUNICIPALITY	130	15	39	29	47	0
10603 TEMKE MAIYUNG RURAL MUNICIPALITY	138	9	30	35	61	3
10604 BHOJPUR MUNICIPALITY	510	53	133	106	194	24
10605 ARUN RURAL MUNICIPALITY	112	10	34	21	47	0
10606 PAUWA DUNMA RURAL MUNICIPALITY	135	13	24	22	76	0
10607 RAMPRASAD RAI RURAL MUNICIPALITY	124	22	33	17	52	0
10608 HATUWAGADHI RURAL MUNICIPALITY	130	21	34	19	52	4
10609 AAMCHOWK RURAL MUNICIPALITY	147	17	39	26	65	0

1) NSIC stands for Nepal Standard Industrial Classification.

2) 2075 includes only months Baishakh, Jestha and Asar.

3) Includes "Not reported", "Unknown" and so on.

Table 4-1 Number of Establishments by Section of Industrial Classification, Year of starting the Business and Local Unit

District and Local Unit	Section of NSIC ¹⁾						Not Stated ³⁾
	G						
	Wholesale and Retail Trade						
	Year of starting the business						
	Total	2059 and before	2060 to 2069	2070 to 2071	2072 to 2075 ²⁾		
Dhankuta District	2,545	316	715	404	1,054	56	
10701 MAHALAXMI MUNICIPALITY	319	31	83	52	150	3	
10702 PAKHRIBAS MUNICIPALITY	305	36	90	35	134	10	
10703 CHHATHAR JORPATI RURAL MUNICIPALITY	277	39	73	38	121	6	
10704 DHANKUTA MUNICIPALITY	1,006	168	293	146	396	3	
10705 SAHIDBHUMI RURAL MUNICIPALITY	159	15	47	21	68	8	
10706 SANGURIGADHI RURAL MUNICIPALITY	212	5	55	55	77	20	
10707 CHAUBISE RURAL MUNICIPALITY	267	22	74	57	108	6	
Terhathum District	1,430	216	426	258	526	4	
10801 AATHARAI RURAL MUNICIPALITY	172	29	60	38	45	0	
10802 PHEDAP RURAL MUNICIPALITY	149	15	50	28	56	0	
10803 MENCHHAYAYEM RURAL MUNICIPALITY	91	11	26	17	37	0	
10804 MYANGLUNG MUNICIPALITY	582	90	170	90	232	0	
10805 LALIGURANS MUNICIPALITY	273	50	69	58	92	4	
10806 CHHATHAR RURAL MUNICIPALITY	163	21	51	27	64	0	
Panchthar District	2,719	319	800	456	1,142	2	
10901 YANGBARAK RURAL MUNICIPALITY	322	28	86	55	153	0	
10902 HILIHAN RURAL MUNICIPALITY	268	34	100	45	89	0	
10903 FALELUNG RURAL MUNICIPALITY	233	17	53	44	119	0	
10904 PHIDIM MUNICIPALITY	891	99	260	147	385	0	
10905 FALGUNANDA RURAL MUNICIPALITY	283	32	91	59	100	1	
10906 KUMMAYAK RURAL MUNICIPALITY	184	34	50	31	69	0	
10907 TUMBEWA RURAL MUNICIPALITY	138	16	31	15	76	0	
10908 MIKLAJUNG RURAL MUNICIPALITY	400	59	129	60	151	1	
Ilam District	4,955	676	1,211	931	2,021	116	
11001 MAI JOGMAI RURAL MUNICIPALITY	233	14	38	56	125	0	
11002 SANDAKPUR RURAL MUNICIPALITY	213	37	62	30	84	0	
11003 ILAM MUNICIPALITY	1,378	237	349	243	541	8	
11004 DEUMAI MUNICIPALITY	489	78	139	83	187	2	
11005 FAKFOKATHUM RURAL MUNICIPALITY	252	29	64	36	101	22	
11006 MANGSEBUNG RURAL MUNICIPALITY	221	18	66	38	98	1	
11007 CHULACHULI RURAL MUNICIPALITY	250	19	49	49	133	0	
11008 MAI MUNICIPALITY	437	30	107	95	205	0	
11009 SURYODAYA MUNICIPALITY	1,246	187	272	257	447	83	
11010 RONG RURAL MUNICIPALITY	236	27	65	44	100	0	
Jhapa District	22,330	2,595	5,711	3,574	9,881	569	
11101 MECHINAGAR MUNICIPALITY	3,365	413	824	614	1,399	115	
11102 BUDDHASHANTI RURAL MUNICIPALITY	1,154	125	253	203	543	30	
11103 ARJUNDHARA MUNICIPALITY	1,552	92	379	249	787	45	
11104 KANKAI MUNICIPALITY	1,421	190	341	231	609	50	
11105 SHIVASATAKSHI MUNICIPALITY	1,264	147	302	239	573	3	
11106 KAMAL RURAL MUNICIPALITY	746	81	150	138	368	9	
11107 DAMAK MUNICIPALITY	3,287	306	853	480	1,636	12	
11108 GAURADHA MUNICIPALITY	1,103	143	321	198	431	10	
11109 GAURIGANJ RURAL MUNICIPALITY	587	114	184	75	211	3	
11110 JHAPA RURAL MUNICIPALITY	460	45	130	65	212	8	
11111 BARHADASHI RURAL MUNICIPALITY	566	31	80	76	307	72	
11112 BIRTAMOD MUNICIPALITY	3,885	460	1,079	572	1,676	98	
11113 HALDIBARI RURAL MUNICIPALITY	613	96	142	89	284	2	
11114 BHADRAPUR MUNICIPALITY	1,668	267	507	256	607	31	
11115 KACHANAKAWAL RURAL MUNICIPALITY	659	85	166	89	238	81	

1) NSIC stands for Nepal Standard Industrial Classification.

2) 2075 includes only months Baishakh, Jestha and Asar.

3) Includes "Not reported", "Unknown" and so on.

Table 4-1 Number of Establishments by Section of Industrial Classification, Year of starting the Business and Local Unit

District and Local Unit	Section of NSIC ¹⁾					
	G					
	Wholesale and Retail Trade					
	Year of starting the business					
	Total	2059 and before	2060 to 2069	2070 to 2071	2072 to 2075 ²⁾	Not Stated ³⁾
Morang District	20,344	2,402	5,223	3,365	9,047	307
11201 MIKLAJUNG RURAL MUNICIPALITY	540	80	149	75	227	9
11202 LETANG MUNICIPALITY	606	69	162	109	258	8
11203 KERABARI RURAL MUNICIPALITY	665	48	182	116	317	2
11204 SUNDARHARAICHA MUNICIPALITY	1,828	152	391	305	932	48
11205 BELBARI MUNICIPALITY	1,758	204	456	269	825	4
11206 KANEPOKHARI RURAL MUNICIPALITY	655	69	173	127	278	8
11207 PATHARI SHANISHCHARE MUNICIPALITY	1,458	158	375	225	686	14
11208 URLABARI MUNICIPALITY	1,708	158	429	325	762	34
11209 RATUWAMAI MUNICIPALITY	930	104	255	177	393	1
11210 SUNWARSHI MUNICIPALITY	527	60	134	106	225	2
11211 RANGELI MUNICIPALITY	815	111	233	110	334	27
11212 GRAMTHAN RURAL MUNICIPALITY	649	84	178	85	297	5
11213 BUDHIGANGA RURAL MUNICIPALITY	902	95	205	166	434	2
11214 BIRATNAGAR METROPOLITIAN CITY	5,625	815	1,481	858	2,400	71
11215 KATAHARI RURAL MUNICIPALITY	653	106	213	109	222	3
11216 DHANAPALTHAN RURAL MUNICIPALITY	595	65	141	102	218	69
11217 JAHADA RURAL MUNICIPALITY	430	24	66	101	239	0
Sunsari District	17,443	1,917	4,336	2,793	7,876	521
11301 DHARAN SUB-METROPOLITIAN CITY	4,569	582	1,151	619	2,172	45
11302 BARAHAKSHETRA MUNICIPALITY	1,188	141	311	165	493	78
11303 KOSHI RURAL MUNICIPALITY	611	29	113	93	372	4
11304 BHOKRAHA NARASINHA RURAL MUNICIPALITY	441	20	91	59	196	75
11305 RAMDHUNI MUNICIPALITY	1,197	195	341	193	463	5
11306 ITAHARI SUB-METROPOLITIAN CITY	4,938	380	1,138	894	2,494	32
11307 DUHABI MUNICIPALITY	1,233	152	346	208	460	67
11308 GADHI RURAL MUNICIPALITY	381	55	99	63	160	4
11309 INARUWA MUNICIPALITY	1,378	178	310	234	461	195
11310 HARINAGAR RURAL MUNICIPALITY	540	55	155	117	207	6
11311 DEWANGUNJ RURAL MUNICIPALITY	395	38	100	78	177	2
11312 BARJU RURAL MUNICIPALITY	572	92	181	70	221	8
Udayapur District	5,920	545	1,383	948	2,909	135
11401 BELAKA MUNICIPALITY	789	67	133	125	458	6
11402 CHAUDANDIGADHI MUNICIPALITY	903	82	236	146	425	14
11403 TRIYUGA MUNICIPALITY	2,170	153	509	319	1,105	84
11404 RAUTAMAI RURAL MUNICIPALITY	268	40	79	50	99	0
11405 LIMCHUNBUNG RURAL MUNICIPALITY	113	8	27	15	53	10
11406 TAPLI RURAL MUNICIPALITY	158	13	38	40	66	1
11407 KATARI MUNICIPALITY	1,193	152	280	198	544	19
11408 UDAYAPURGADHI RURAL MUNICIPALITY	326	30	81	55	159	1

1) NSIC stands for Nepal Standard Industrial Classification.

2) 2075 includes only months Baishakh, Jestha and Asar.

3) Includes "Not reported ", "Unknown" and so on.

Table 4-1 Number of Establishments by Section of Industrial Classification, Year of starting the Business and Local Unit

District and Local Unit	Section of NSIC ¹⁾					
	H+J					
	Transportation and Storage, Information and Communication					
	Year of starting the business					
	Total	2059 and before	2060 to 2069	2070 to 2071	2072 to 2075 ²⁾	Not Stated ³⁾
Province 1						
Total	1,068	469	232	90	211	66
Metropolitan City	89	16	25	18	24	6
Sub-Metropolitan City	128	25	38	24	40	1
Municipality	477	173	128	39	111	26
Rural Municipality	374	255	41	9	36	33
101 Taplejung District						
Total	62	41	4	4	7	6
Municipality	13	4	3	2	4	0
Rural Municipality	49	37	1	2	3	6
102 Sankhuwasabha District						
Total	36	20	6	3	2	5
Municipality	29	15	5	3	2	4
Rural Municipality	7	5	1	0	0	1
103 Solukhumbu District						
Total	30	16	5	5	1	3
Municipality	6	2	1	2	0	1
Rural Municipality	24	14	4	3	1	2
104 Okhaldhunga District						
Total	49	26	10	1	10	2
Municipality	18	4	8	1	5	0
Rural Municipality	31	22	2	0	5	2
105 Khotang District						
Total	77	62	5	0	3	7
Municipality	29	19	5	0	3	2
Rural Municipality	48	43	0	0	0	5
106 Bhojpur District						
Total	38	29	2	0	4	3
Municipality	12	8	2	0	2	0
Rural Municipality	26	21	0	0	2	3
107 Dhankuta District						
Total	54	28	14	0	7	5
Municipality	31	12	11	0	5	3
Rural Municipality	23	16	3	0	2	2

1) NSIC stands for Nepal Standard Industrial Classification.

2) 2075 includes only months Baishakh, Jestha and Asar.

3) Includes "Not reported ", "Unknown" and so on.

Table 4-1 Number of Establishments by Section of Industrial Classification, Year of starting the Business and Local Unit

District and Local Unit	Section of NSIC ¹⁾					
	H+J					
	Transportation and Storage, Information and Communication					
	Year of starting the business					
	Total	2059 and before	2060 to 2069	2070 to 2071	2072 to 2075 ²⁾	Not Stated ³⁾
108 Terhathum District						
Total	37	23	7	2	5	0
Municipality	14	7	2	2	3	0
Rural Municipality	23	16	5	0	2	0
109 Panchthar District						
Total	45	27	10	2	5	1
Municipality	18	6	8	1	3	0
Rural Municipality	27	21	2	1	2	1
110 Ilam District						
Total	51	24	10	1	10	6
Municipality	36	14	10	1	7	4
Rural Municipality	15	10	0	0	3	2
111 Jhapa District						
Total	176	51	39	23	53	10
Municipality	151	39	37	21	49	5
Rural Municipality	25	12	2	2	4	5
112 Morang District						
Total	170	41	53	21	47	8
Metropolitan City	89	16	25	18	24	6
Municipality	40	13	9	2	16	0
Rural Municipality	41	12	19	1	7	2
113 Sunsari District						
Total	180	50	47	26	52	5
Sub-Metropolitan City	128	25	38	24	40	1
Municipality	33	12	8	2	8	3
Rural Municipality	19	13	1	0	4	1
114 Udayapur District						
Total	63	31	20	2	5	5
Municipality	47	18	19	2	4	4
Rural Municipality	16	13	1	0	1	1

1) NSIC stands for Nepal Standard Industrial Classification.

2) 2075 includes only months Baishakh, Jestha and Asar.

3) Includes "Not reported ", "Unknown" and so on.

Table 4-1 Number of Establishments by Section of Industrial Classification, Year of starting the Business and Local Unit

District and Local Unit	Section of NSIC ¹⁾					
	H+J					
	Transportation and Storage, Information and Communication					
	Year of starting the business					
	Total	2059 and before	2060 to 2069	2070 to 2071	2072 to 2075 ²⁾	Not Stated ³⁾
Taplejung District	62	41	4	4	7	6
10101 PHAKTANLUNG RURAL MUNICIPALITY	7	6	0	0	0	1
10102 MIKWAKHOLA RURAL MUNICIPALITY	5	5	0	0	0	0
10103 MERINGDEN RURAL MUNICIPALITY	4	4	0	0	0	0
10104 MAIWAKHOLA RURAL MUNICIPALITY	3	2	0	0	0	1
10105 AATHARAI TRIBENI RURAL MUNICIPALITY	5	5	0	0	0	0
10106 PHUNGLING MUNICIPALITY	13	4	3	2	4	0
10107 PATHIBHARA YANGBARAK RURAL MUNICIPALITY	8	6	1	1	0	0
10108 SIRJANGA RURAL MUNICIPALITY	10	4	0	1	3	2
10109 SIDINGBA RURAL MUNICIPALITY	7	5	0	0	0	2
Sankhuwasabha District	36	20	6	3	2	5
10201 BHOTKHOLA RURAL MUNICIPALITY	1	1	0	0	0	0
10202 MAKALU RURAL MUNICIPALITY	3	3	0	0	0	0
10203 SILICHONG RURAL MUNICIPALITY	3	1	1	0	0	1
10204 CHICHILA RURAL MUNICIPALITY	0	0	0	0	0	0
10205 SABHAPOKHARI RURAL MUNICIPALITY	0	0	0	0	0	0
10206 KHANDABARI MUNICIPALITY	12	3	4	2	2	1
10207 PANCHAKHAPAN MUNICIPALITY	2	2	0	0	0	0
10208 CHAINAPUR MUNICIPALITY	7	4	1	0	0	2
10209 MADI MUNICIPALITY	3	3	0	0	0	0
10210 DHARMADEVI MUNICIPALITY	5	3	0	1	0	1
Solukhumbu District	30	16	5	5	1	3
10301 KHUMBU PASANGLHAMU RURAL MUNICIPALITY	7	1	4	1	1	0
10302 MAHAKULUNG RURAL MUNICIPALITY	2	1	0	1	0	0
10303 SOTANG RURAL MUNICIPALITY	2	2	0	0	0	0
10304 MAPYA DHUDHAKOSHI RURAL MUNICIPALITY	3	3	0	0	0	0
10305 THULUNG DHUDHA KOSHI RURAL MUNICIPALITY	6	3	0	1	0	2
10306 NECHA SALYAN RURAL MUNICIPALITY	3	3	0	0	0	0
10307 SOLU DHUDHAKUNDA MUNICIPALITY	6	2	1	2	0	1
10308 LIKHU PIKE RURAL MUNICIPALITY	1	1	0	0	0	0
Okhaldhunga District	49	26	10	1	10	2
10401 CHISHANKHU GADHI RURAL MUNICIPALITY	5	5	0	0	0	0
10402 SIDDHICHARAN MUNICIPALITY	18	4	8	1	5	0
10403 MOLUNG RURAL MUNICIPALITY	3	0	1	0	1	1
10404 KHIJI DEMBA RURAL MUNICIPALITY	6	2	0	0	4	0
10405 LIKHU RURAL MUNICIPALITY	4	3	1	0	0	0
10406 CHAMPADEVI RURAL MUNICIPALITY	5	5	0	0	0	0
10407 SUNKOSHI RURAL MUNICIPALITY	3	3	0	0	0	0
10408 MANEBHANJYANG RURAL MUNICIPALITY	5	4	0	0	0	1
Khotang District	77	62	5	0	3	7
10501 KEPILASGADHI RURAL MUNICIPALITY	7	5	0	0	0	2
10502 AISELUKHARKA RURAL MUNICIPALITY	6	5	0	0	0	1
10503 RAWA BESHI RURAL MUNICIPALITY	5	5	0	0	0	0
10504 HALESI TUWACHUNG MUNICIPALITY	11	9	0	0	0	2
10505 DIKTEL RUPAKOT MAJHUWAGADHI MUNICIPALITY	18	10	5	0	3	0
10506 SAKELA RURAL MUNICIPALITY	2	2	0	0	0	0
10507 DIPRUNG CHUICHUMMA RURAL MUNICIPALITY	7	6	0	0	0	1
10508 KHOTEHANG RURAL MUNICIPALITY	9	8	0	0	0	1
10509 JANTE DHUNGA RURAL MUNICIPALITY	6	6	0	0	0	0
10510 BARAHA POKHARI RURAL MUNICIPALITY	6	6	0	0	0	0
Bhojpur District	38	29	2	0	4	3
10601 SHADANANDA MUNICIPALITY	2	2	0	0	0	0
10602 SALPA SILICHHO RURAL MUNICIPALITY	0	0	0	0	0	0
10603 TEMKE MAIYUNG RURAL MUNICIPALITY	2	2	0	0	0	0
10604 BHOJPUR MUNICIPALITY	10	6	2	0	2	0
10605 ARUN RURAL MUNICIPALITY	4	2	0	0	1	1
10606 PAUWA DUNMA RURAL MUNICIPALITY	5	4	0	0	1	0
10607 RAMPRASAD RAI RURAL MUNICIPALITY	7	6	0	0	0	1
10608 HATUWAGADHI RURAL MUNICIPALITY	2	1	0	0	0	1
10609 AAMCHOWK RURAL MUNICIPALITY	6	6	0	0	0	0

1) NSIC stands for Nepal Standard Industrial Classification.

2) 2075 includes only months Baishakh, Jestha and Asar.

3) Includes "Not reported ", "Unknown" and so on.

Table 4-1 Number of Establishments by Section of Industrial Classification, Year of starting the Business and Local Unit

District and Local Unit	Section of NSIC ¹⁾					
	H+J					
	Transportation and Storage, Information and Communication					
	Year of starting the business					
	Total	2059 and before	2060 to 2069	2070 to 2071	2072 to 2075 ²⁾	Not Stated ³⁾
Dhankuta District	54	28	14	0	7	5
10701 MAHALAXMI MUNICIPALITY	1	1	0	0	0	0
10702 PAKHRIBAS MUNICIPALITY	5	3	0	0	0	2
10703 CHHATHAR JORPATI RURAL MUNICIPALITY	2	2	0	0	0	0
10704 DHANKUTA MUNICIPALITY	25	8	11	0	5	1
10705 SAHIDBHUMI RURAL MUNICIPALITY	3	2	0	0	0	1
10706 SANGURIGADHI RURAL MUNICIPALITY	12	7	2	0	2	1
10707 CHAUBISE RURAL MUNICIPALITY	6	5	1	0	0	0
Terhathum District	37	23	7	2	5	0
10801 AATHARAI RURAL MUNICIPALITY	13	6	5	0	2	0
10802 PHEDAP RURAL MUNICIPALITY	2	2	0	0	0	0
10803 MENCHHAYAYEM RURAL MUNICIPALITY	3	3	0	0	0	0
10804 MYANGLUNG MUNICIPALITY	8	3	2	1	2	0
10805 LALIGURANS MUNICIPALITY	6	4	0	1	1	0
10806 CHHATHAR RURAL MUNICIPALITY	5	5	0	0	0	0
Panchthar District	45	27	10	2	5	1
10901 YANGBARAK RURAL MUNICIPALITY	6	5	1	0	0	0
10902 HILIHAN RURAL MUNICIPALITY	2	2	0	0	0	0
10903 FALELUNG RURAL MUNICIPALITY	4	3	0	0	1	0
10904 PHIDIM MUNICIPALITY	18	6	8	1	3	0
10905 FALGUNANDA RURAL MUNICIPALITY	5	4	1	0	0	0
10906 KUMMAYAK RURAL MUNICIPALITY	4	4	0	0	0	0
10907 TUMBEWA RURAL MUNICIPALITY	1	1	0	0	0	0
10908 MIKLAJUNG RURAL MUNICIPALITY	5	2	0	1	1	1
Ilam District	51	24	10	1	10	6
11001 MAI JOGMAI RURAL MUNICIPALITY	3	1	0	0	1	1
11002 SANDAKPUR RURAL MUNICIPALITY	2	2	0	0	0	0
11003 ILAM MUNICIPALITY	14	5	4	0	4	1
11004 DEUMAI MUNICIPALITY	5	1	3	0	0	1
11005 FAKFOKATHUM RURAL MUNICIPALITY	2	2	0	0	0	0
11006 MANGSEBUNG RURAL MUNICIPALITY	3	1	0	0	1	1
11007 CHULACHULI RURAL MUNICIPALITY	1	1	0	0	0	0
11008 MAI MUNICIPALITY	3	1	1	1	0	0
11009 SURYODAYA MUNICIPALITY	14	7	2	0	3	2
11010 RONG RURAL MUNICIPALITY	4	3	0	0	1	0
Jhapa District	176	51	39	23	53	10
11101 MECHINAGAR MUNICIPALITY	22	6	6	1	8	1
11102 BUDDHASHANTI RURAL MUNICIPALITY	4	1	0	1	1	1
11103 ARJUNDHARA MUNICIPALITY	6	2	1	2	0	1
11104 KANKAI MUNICIPALITY	8	4	1	2	1	0
11105 SHIVASATAKSHI MUNICIPALITY	8	3	1	3	1	0
11106 KAMAL RURAL MUNICIPALITY	5	3	2	0	0	0
11107 DAMAK MUNICIPALITY	30	7	9	2	11	1
11108 GAURADAHA MUNICIPALITY	5	3	1	0	1	0
11109 GAURIGANJ RURAL MUNICIPALITY	0	0	0	0	0	0
11110 JHAPA RURAL MUNICIPALITY	3	2	0	0	0	1
11111 BARHADASHI RURAL MUNICIPALITY	4	2	0	0	0	2
11112 BIRTAMOD MUNICIPALITY	59	10	14	9	25	1
11113 HALDIBARI RURAL MUNICIPALITY	4	2	0	1	1	0
11114 BHADRAPUR MUNICIPALITY	13	4	4	2	2	1
11115 KACHANAKAWAL RURAL MUNICIPALITY	5	2	0	0	2	1

1) NSIC stands for Nepal Standard Industrial Classification.

2) 2075 includes only months Baishakh, Jestha and Asar.

3) Includes "Not reported", "Unknown" and so on.

Table 4-1 Number of Establishments by Section of Industrial Classification, Year of starting the Business and Local Unit

District and Local Unit	Section of NSIC ¹⁾					
	H+J					
	Transportation and Storage, Information and Communication					
	Year of starting the business					
	Total	2059 and before	2060 to 2069	2070 to 2071	2072 to 2075 ²⁾	Not Stated ³⁾
Morang District	170	41	53	21	47	8
11201 MIKLAJUNG RURAL MUNICIPALITY	0	0	0	0	0	0
11202 LETANG MUNICIPALITY	4	1	1	0	2	0
11203 KERABARI RURAL MUNICIPALITY	7	4	0	0	2	1
11204 SUNDARHARAICHA MUNICIPALITY	9	2	3	0	4	0
11205 BELBARI MUNICIPALITY	3	3	0	0	0	0
11206 KANEPOKHARI RURAL MUNICIPALITY	1	0	0	0	1	0
11207 PATHARI SHANISHCHARE MUNICIPALITY	7	3	0	0	4	0
11208 URLABARI MUNICIPALITY	11	1	2	2	6	0
11209 RATUWAMAI MUNICIPALITY	2	1	1	0	0	0
11210 SUNWARSHI MUNICIPALITY	2	1	1	0	0	0
11211 RANGELI MUNICIPALITY	2	1	1	0	0	0
11212 GRAMTHAN RURAL MUNICIPALITY	6	3	0	0	3	0
11213 BUDHIGANGA RURAL MUNICIPALITY	23	4	17	1	1	0
11214 BIRATNAGAR METROPOLITIAN CITY	89	16	25	18	24	6
11215 KATAHARI RURAL MUNICIPALITY	1	1	0	0	0	0
11216 DHANAPALTHAN RURAL MUNICIPALITY	3	0	2	0	0	1
11217 JAHADA RURAL MUNICIPALITY	0	0	0	0	0	0
Sunsari District	180	50	47	26	52	5
11301 DHARAN SUB-METROPOLITIAN CITY	53	14	18	8	13	0
11302 BARAHAKSHETRA MUNICIPALITY	7	1	1	1	3	1
11303 KOSHI RURAL MUNICIPALITY	2	1	0	0	1	0
11304 BHOKRAHA NARASINHA RURAL MUNICIPALITY	1	1	0	0	0	0
11305 RAMDHUNI MUNICIPALITY	6	3	2	0	1	0
11306 ITAHARI SUB-METROPOLITIAN CITY	75	11	20	16	27	1
11307 DUHABI MUNICIPALITY	8	3	2	1	1	1
11308 GADHI RURAL MUNICIPALITY	5	3	1	0	1	0
11309 INARUWA MUNICIPALITY	12	5	3	0	3	1
11310 HARINAGAR RURAL MUNICIPALITY	4	3	0	0	0	1
11311 DEWANGUNJ RURAL MUNICIPALITY	3	3	0	0	0	0
11312 BARJU RURAL MUNICIPALITY	4	2	0	0	2	0
Udayapur District	63	31	20	2	5	5
11401 BELAKA MUNICIPALITY	1	1	0	0	0	0
11402 CHAUDANDIGADHI MUNICIPALITY	5	2	1	0	0	2
11403 TRIYUGA MUNICIPALITY	27	7	13	1	4	2
11404 RAUTAMAI RURAL MUNICIPALITY	5	4	0	0	1	0
11405 LIMCHUNBUNG RURAL MUNICIPALITY	5	4	1	0	0	0
11406 TAPLI RURAL MUNICIPALITY	4	3	0	0	0	1
11407 KATARI MUNICIPALITY	14	8	5	1	0	0
11408 UDAYAPURGADHI RURAL MUNICIPALITY	2	2	0	0	0	0

1) NSIC stands for Nepal Standard Industrial Classification.

2) 2075 includes only months Baishakh, Jestha and Asar.

3) Includes "Not reported ", "Unknown" and so on.

Table 4-1 Number of Establishments by Section of Industrial Classification, Year of starting the Business and Local Unit

District and Local Unit	Section of NSIC ¹⁾					
	I					
	Accommodation and Food Service					
	Year of starting the business					
	Total	2059 and before	2060 to 2069	2070 to 2071	2072 to 2075 ²⁾	Not Stated ³⁾
Province 1						
Total	24,269	2,325	5,570	3,694	12,205	475
Metropolitan City	1,731	185	425	225	875	21
Sub-Metropolitan City	3,090	220	564	408	1,879	19
Municipality	13,643	1,200	3,175	2,151	6,799	318
Rural Municipality	5,805	720	1,406	910	2,652	117
101 Taplejung District						
Total	457	34	125	81	217	0
Municipality	310	27	89	56	138	0
Rural Municipality	147	7	36	25	79	0
102 Sankhuwasabha District						
Total	634	60	166	109	293	6
Municipality	531	49	134	91	251	6
Rural Municipality	103	11	32	18	42	0
103 Solukhumbu District						
Total	1,212	210	356	200	439	7
Municipality	348	31	111	66	140	0
Rural Municipality	864	179	245	134	299	7
104 Okhaldhunga District						
Total	483	36	109	68	261	9
Municipality	195	20	49	28	94	4
Rural Municipality	288	16	60	40	167	5
105 Khotang District						
Total	487	44	110	89	243	1
Municipality	318	20	70	67	160	1
Rural Municipality	169	24	40	22	83	0
106 Bhojpur District						
Total	468	41	118	82	211	16
Municipality	296	30	81	52	118	15
Rural Municipality	172	11	37	30	93	1
107 Dhankuta District						
Total	1,070	104	229	147	560	30
Municipality	700	75	161	92	365	7
Rural Municipality	370	29	68	55	195	23

1) NSIC stands for Nepal Standard Industrial Classification.

2) 2075 includes only months Baishakh, Jestha and Asar.

3) Includes "Not reported ", "Unknown" and so on.

Table 4-1 Number of Establishments by Section of Industrial Classification, Year of starting the Business and Local Unit

District and Local Unit	Section of NSIC ¹⁾					
	I					
	Accommodation and Food Service					
	Year of starting the business					
	Total	2059 and before	2060 to 2069	2070 to 2071	2072 to 2075 ²⁾	Not Stated ³⁾
108 Terhathum District						
Total	330	52	89	50	137	2
Municipality	229	41	53	34	99	2
Rural Municipality	101	11	36	16	38	0
109 Panchthar District						
Total	615	52	187	102	272	2
Municipality	267	20	57	49	141	0
Rural Municipality	348	32	130	53	131	2
110 Ilam District						
Total	1,464	130	295	263	752	24
Municipality	1,127	106	226	188	587	20
Rural Municipality	337	24	69	75	165	4
111 Jhapa District						
Total	6,045	512	1,351	860	3,132	190
Municipality	4,877	374	1,110	707	2,549	137
Rural Municipality	1,168	138	241	153	583	53
112 Morang District						
Total	5,134	518	1,191	787	2,567	71
Metropolitan City	1,731	185	425	225	875	21
Municipality	2,332	189	520	375	1,209	39
Rural Municipality	1,071	144	246	187	483	11
113 Sunsari District						
Total	4,828	450	992	688	2,596	102
Sub-Metropolitan City	3,090	220	564	408	1,879	19
Municipality	1,156	142	292	194	454	74
Rural Municipality	582	88	136	86	263	9
114 Udayapur District						
Total	1,042	82	252	168	525	15
Municipality	957	76	222	152	494	13
Rural Municipality	85	6	30	16	31	2

1) NSIC stands for Nepal Standard Industrial Classification.

2) 2075 includes only months Baishakh, Jestha and Asar.

3) Includes "Not reported", "Unknown" and so on.

Table 4-1 Number of Establishments by Section of Industrial Classification, Year of starting the Business and Local Unit

District and Local Unit	Section of NSIC ¹⁾					
	I					
	Accommodation and Food Service					
	Year of starting the business					
	Total	2059 and before	2060 to 2069	2070 to 2071	2072 to 2075 ²⁾	Not Stated ³⁾
Taplejung District	457	34	125	81	217	0
10101 PHAKTANLUNG RURAL MUNICIPALITY	49	6	16	6	21	0
10102 MIKWAKHOLA RURAL MUNICIPALITY	7	0	2	0	5	0
10103 MERINGDEN RURAL MUNICIPALITY	27	0	9	6	12	0
10104 MAIWAKHOLA RURAL MUNICIPALITY	18	0	4	5	9	0
10105 AATHARAI TRIBENI RURAL MUNICIPALITY	9	1	0	1	7	0
10106 PHUNGLING MUNICIPALITY	310	27	89	56	138	0
10107 PATHIBHARA YANGBARAK RURAL MUNICIPALITY	11	0	2	2	7	0
10108 SIRJIANGA RURAL MUNICIPALITY	23	0	3	5	15	0
10109 SIDINGBA RURAL MUNICIPALITY	3	0	0	0	3	0
Sankhuwasabha District	634	60	166	109	293	6
10201 BHOTKHOLA RURAL MUNICIPALITY	10	1	1	2	6	0
10202 MAKALU RURAL MUNICIPALITY	40	3	14	4	19	0
10203 SILICHONG RURAL MUNICIPALITY	21	5	9	4	3	0
10204 CHICHILA RURAL MUNICIPALITY	16	1	4	3	8	0
10205 SABHAPOKHARI RURAL MUNICIPALITY	16	1	4	5	6	0
10206 KHANDABARI MUNICIPALITY	331	30	84	55	161	1
10207 PANCHAKHAPAN MUNICIPALITY	29	4	2	6	17	0
10208 CHAINAPUR MUNICIPALITY	98	10	29	19	38	2
10209 MADI MUNICIPALITY	31	2	10	4	15	0
10210 DHARMADEVI MUNICIPALITY	42	3	9	7	20	3
Solukhumbu District	1,212	210	356	200	439	7
10301 KHUMBU PASANGLHAMU RURAL MUNICIPALITY	500	127	171	66	136	0
10302 MAHAKULUNG RURAL MUNICIPALITY	69	22	11	9	27	0
10303 SOTANG RURAL MUNICIPALITY	53	3	11	8	29	2
10304 MAPYA DHUDHAKOSHI RURAL MUNICIPALITY	57	2	13	14	28	0
10305 THULUNG DHUDHA KOSHI RURAL MUNICIPALITY	77	6	6	20	41	4
10306 NECHA SALYAN RURAL MUNICIPALITY	46	7	13	8	17	1
10307 SOLU DHUDHAKUNDA MUNICIPALITY	348	31	111	66	140	0
10308 LIKHU PIKE RURAL MUNICIPALITY	62	12	20	9	21	0
Okhaldhunga District	483	36	109	68	261	9
10401 CHISHANKHU GADHI RURAL MUNICIPALITY	17	1	4	4	7	1
10402 SIDDHICHARAN MUNICIPALITY	195	20	49	28	94	4
10403 MOLUNG RURAL MUNICIPALITY	76	2	15	7	51	1
10404 KHIJI DEMBA RURAL MUNICIPALITY	63	4	11	5	43	0
10405 LIKHU RURAL MUNICIPALITY	15	0	5	3	7	0
10406 CHAMPADEVI RURAL MUNICIPALITY	31	1	2	13	15	0
10407 SUNKOSHI RURAL MUNICIPALITY	29	2	8	2	17	0
10408 MANEBHANJYANG RURAL MUNICIPALITY	57	6	15	6	27	3
Khotang District	487	44	110	89	243	1
10501 KEPILASGADHI RURAL MUNICIPALITY	16	1	5	1	9	0
10502 AISELUKHARKA RURAL MUNICIPALITY	22	1	6	4	11	0
10503 RAWA BESHI RURAL MUNICIPALITY	20	8	6	0	6	0
10504 HALESI TUWACHUNG MUNICIPALITY	114	2	13	38	61	0
10505 DIKTEL RUPAKOT MAJHUWAGADHI MUNICIPALITY	204	18	57	29	99	1
10506 SAKELA RURAL MUNICIPALITY	6	1	0	0	5	0
10507 DIPRUNG CHUICHUMMA RURAL MUNICIPALITY	25	3	8	6	8	0
10508 KHOTEHANG RURAL MUNICIPALITY	48	6	7	9	26	0
10509 JANTE DHUNGA RURAL MUNICIPALITY	29	3	7	1	18	0
10510 BARAHA POKHARI RURAL MUNICIPALITY	3	1	1	1	0	0
Bhojpur District	468	41	118	82	211	16
10601 SHADANANDA MUNICIPALITY	83	6	22	18	37	0
10602 SALPA SILICHHO RURAL MUNICIPALITY	10	0	2	0	7	1
10603 TEMKE MAIYUNG RURAL MUNICIPALITY	28	0	5	10	13	0
10604 BHOJPUR MUNICIPALITY	213	24	59	34	81	15
10605 ARUN RURAL MUNICIPALITY	29	2	4	9	14	0
10606 PAUWA DUNMA RURAL MUNICIPALITY	38	1	9	7	21	0
10607 RAMPRASAD RAI RURAL MUNICIPALITY	25	1	6	3	15	0
10608 HATUWAGADHI RURAL MUNICIPALITY	21	2	4	1	14	0
10609 AAMCHOWK RURAL MUNICIPALITY	21	5	7	0	9	0

1) NSIC stands for Nepal Standard Industrial Classification.

2) 2075 includes only months Baishakh, Jestha and Asar.

3) Includes "Not reported ", "Unknown" and so on.

Table 4-1 Number of Establishments by Section of Industrial Classification, Year of starting the Business and Local Unit

District and Local Unit	Section of NSIC ¹⁾						Not Stated ³⁾
	I						
	Accommodation and Food Service						
	Year of starting the business						
	Total	2059 and before	2060 to 2069	2070 to 2071	2072 to 2075 ²⁾		
Dhankuta District	1,070	104	229	147	560	30	
10701 MAHALAXMI MUNICIPALITY	87	5	20	16	45	1	
10702 PAKHRIBAS MUNICIPALITY	83	8	18	19	36	2	
10703 CHHATHAR JORPATI RURAL MUNICIPALITY	105	13	22	11	59	0	
10704 DHANKUTA MUNICIPALITY	530	62	123	57	284	4	
10705 SAHIDBHUMI RURAL MUNICIPALITY	44	4	11	3	18	8	
10706 SANGURIGADHI RURAL MUNICIPALITY	149	9	27	30	70	13	
10707 CHAUBISE RURAL MUNICIPALITY	72	3	8	11	48	2	
Terhathum District	330	52	89	50	137	2	
10801 AATHARAI RURAL MUNICIPALITY	34	3	15	6	10	0	
10802 PHEDAP RURAL MUNICIPALITY	12	3	4	0	5	0	
10803 MENCHHAYAYEM RURAL MUNICIPALITY	10	0	3	2	5	0	
10804 MYANGLUNG MUNICIPALITY	152	30	35	22	65	0	
10805 LALIGURANS MUNICIPALITY	77	11	18	12	34	2	
10806 CHHATHAR RURAL MUNICIPALITY	45	5	14	8	18	0	
Panchthar District	615	52	187	102	272	2	
10901 YANGBARAK RURAL MUNICIPALITY	34	0	11	6	17	0	
10902 HILIHAN RURAL MUNICIPALITY	79	10	29	15	25	0	
10903 FALELUNG RURAL MUNICIPALITY	10	0	3	4	3	0	
10904 PHIDIM MUNICIPALITY	267	20	57	49	141	0	
10905 FALGUNANDA RURAL MUNICIPALITY	77	7	34	10	25	1	
10906 KUMMAYAK RURAL MUNICIPALITY	35	4	13	4	14	0	
10907 TUMBWEA RURAL MUNICIPALITY	19	2	4	2	11	0	
10908 MIKLAJUNG RURAL MUNICIPALITY	94	9	36	12	36	1	
Ilam District	1,464	130	295	263	752	24	
11001 MAI JOGMAI RURAL MUNICIPALITY	48	0	2	17	29	0	
11002 SANDAKPUR RURAL MUNICIPALITY	58	8	20	7	23	0	
11003 ILAM MUNICIPALITY	533	58	100	90	285	0	
11004 DEUMAI MUNICIPALITY	101	15	16	12	58	0	
11005 FAKFOKATHUM RURAL MUNICIPALITY	56	4	4	13	32	3	
11006 MANGSEBUNG RURAL MUNICIPALITY	51	2	13	13	23	0	
11007 CHULACHULI RURAL MUNICIPALITY	49	1	9	8	30	1	
11008 MAI MUNICIPALITY	82	11	25	10	36	0	
11009 SURYODAYA MUNICIPALITY	411	22	85	76	208	20	
11010 RONG RURAL MUNICIPALITY	75	9	21	17	28	0	
Jhapa District	6,045	512	1,351	860	3,132	190	
11101 MECHINAGAR MUNICIPALITY	1,058	80	209	137	585	47	
11102 BUDDHASHANTI RURAL MUNICIPALITY	263	19	46	39	152	7	
11103 ARJUNDHARA MUNICIPALITY	405	28	75	66	232	4	
11104 KANKAI MUNICIPALITY	304	36	47	44	162	15	
11105 SHIVASATAKSHI MUNICIPALITY	297	34	77	41	141	4	
11106 KAMAL RURAL MUNICIPALITY	222	30	41	26	122	3	
11107 DAMAK MUNICIPALITY	939	50	217	151	512	9	
11108 GAURADHA MUNICIPALITY	198	17	49	41	89	2	
11109 GAURIGANJ RURAL MUNICIPALITY	145	24	43	14	64	0	
11110 JHAPA RURAL MUNICIPALITY	122	15	26	22	56	3	
11111 BARHADASHI RURAL MUNICIPALITY	136	1	17	18	76	24	
11112 BIRTAMOD MUNICIPALITY	1,095	76	228	133	611	47	
11113 HALDIBARI RURAL MUNICIPALITY	165	29	43	24	66	3	
11114 BHADRAPUR MUNICIPALITY	581	53	208	94	217	9	
11115 KACHANAKAWAL RURAL MUNICIPALITY	115	20	25	10	47	13	

1) NSIC stands for Nepal Standard Industrial Classification.

2) 2075 includes only months Baishakh, Jestha and Asar.

3) Includes "Not reported", "Unknown" and so on.

Table 4-1 Number of Establishments by Section of Industrial Classification, Year of starting the Business and Local Unit

District and Local Unit	Section of NSIC ¹⁾						Not Stated ³⁾
	I						
	Accommodation and Food Service						
	Year of starting the business						
	Total	2059 and before	2060 to 2069	2070 to 2071	2072 to 2075 ²⁾		
Morang District	5,134	518	1,191	787	2,567	71	
11201 MIKLAJUNG RURAL MUNICIPALITY	104	12	23	16	52	1	
11202 LETANG MUNICIPALITY	188	18	39	33	94	4	
11203 KERABARI RURAL MUNICIPALITY	112	6	14	27	65	0	
11204 SUNDARHARAICHA MUNICIPALITY	454	19	75	82	261	17	
11205 BELBARI MUNICIPALITY	397	25	86	68	215	3	
11206 KANEPOKHARI RURAL MUNICIPALITY	166	21	44	30	71	0	
11207 PATHARI SHANISHCHARE MUNICIPALITY	367	34	77	42	211	3	
11208 URLABARI MUNICIPALITY	362	21	89	60	189	3	
11209 RATUWAMAI MUNICIPALITY	236	22	61	40	113	0	
11210 SUNWARSHI MUNICIPALITY	150	25	44	28	52	1	
11211 RANGELI MUNICIPALITY	178	25	49	22	74	8	
11212 GRAMTHAN RURAL MUNICIPALITY	137	26	39	12	59	1	
11213 BUDHIGANGA RURAL MUNICIPALITY	229	28	44	40	117	0	
11214 BIRATNAGAR METROPOLITIAN CITY	1,731	185	425	225	875	21	
11215 KATAHARI RURAL MUNICIPALITY	111	21	33	22	33	2	
11216 DHANAPALTHAN RURAL MUNICIPALITY	132	16	35	20	54	7	
11217 JAHADA RURAL MUNICIPALITY	80	14	14	20	32	0	
Sunsari District	4,828	450	992	688	2,596	102	
11301 DHARAN SUB-METROPOLITIAN CITY	1,596	129	325	177	955	10	
11302 BARAHAKSHETRA MUNICIPALITY	376	42	89	70	150	25	
11303 KOSHI RURAL MUNICIPALITY	165	6	30	30	97	2	
11304 BHOKRAHA NARASINHA RURAL MUNICIPALITY	59	7	15	7	27	3	
11305 RAMDHUNI MUNICIPALITY	233	43	54	34	102	0	
11306 ITAHARI SUB-METROPOLITIAN CITY	1,494	91	239	231	924	9	
11307 DUHABI MUNICIPALITY	245	26	60	48	100	11	
11308 GADHI RURAL MUNICIPALITY	59	19	6	10	22	2	
11309 INARUWA MUNICIPALITY	302	31	89	42	102	38	
11310 HARINAGAR RURAL MUNICIPALITY	76	13	22	12	29	0	
11311 DEWANGUNJ RURAL MUNICIPALITY	72	9	20	6	36	1	
11312 BARJU RURAL MUNICIPALITY	151	34	43	21	52	1	
Udayapur District	1,042	82	252	168	525	15	
11401 BELAKA MUNICIPALITY	74	3	5	15	51	0	
11402 CHAUDANDIGADHI MUNICIPALITY	171	10	39	29	88	5	
11403 TRIYUGA MUNICIPALITY	468	43	112	63	245	5	
11404 RAUTAMAI RURAL MUNICIPALITY	40	2	15	7	15	1	
11405 LIMCHUNBUNG RURAL MUNICIPALITY	1	0	0	0	0	1	
11406 TAPLI RURAL MUNICIPALITY	8	1	4	1	2	0	
11407 KATARI MUNICIPALITY	244	20	66	45	110	3	
11408 UDAYAPURGADHI RURAL MUNICIPALITY	36	3	11	8	14	0	

1) NSIC stands for Nepal Standard Industrial Classification.

2) 2075 includes only months Baishakh, Jestha and Asar.

3) Includes "Not reported ", "Unknown" and so on.

Table 4-1 Number of Establishments by Section of Industrial Classification, Year of starting the Business and Local Unit

District and Local Unit	Section of NSIC ¹⁾					
	K					
	Financial and Insurance					
	Year of starting the business					
	Total	2059 and before	2060 to 2069	2070 to 2071	2072 to 2075 ²⁾	Not Stated ³⁾
Province 1						
Total	3,235	553	1,508	329	776	69
Metropolitan City	188	45	100	10	30	3
Sub-Metropolitan City	285	41	154	28	58	4
Municipality	1,815	304	856	185	435	35
Rural Municipality	947	163	398	106	253	27
101 Taplejung District						
Total	131	13	67	20	28	3
Municipality	51	6	27	10	8	0
Rural Municipality	80	7	40	10	20	3
102 Sankhuwasabha District						
Total	130	31	57	11	28	3
Municipality	88	15	39	7	24	3
Rural Municipality	42	16	18	4	4	0
103 Solukhumbu District						
Total	64	10	27	10	14	3
Municipality	9	1	3	0	5	0
Rural Municipality	55	9	24	10	9	3
104 Okhaldhunga District						
Total	119	15	53	14	34	3
Municipality	49	6	16	7	20	0
Rural Municipality	70	9	37	7	14	3
105 Khotang District						
Total	72	9	31	10	22	0
Municipality	38	8	16	4	10	0
Rural Municipality	34	1	15	6	12	0
106 Bhojpur District						
Total	153	29	62	19	40	3
Municipality	65	10	24	12	17	2
Rural Municipality	88	19	38	7	23	1
107 Dhankuta District						
Total	186	32	82	16	52	4
Municipality	103	11	54	7	28	3
Rural Municipality	83	21	28	9	24	1

1) NSIC stands for Nepal Standard Industrial Classification.

2) 2075 includes only months Baishakh, Jestha and Asar.

3) Includes "Not reported ", "Unknown" and so on.

Table 4-1 Number of Establishments by Section of Industrial Classification, Year of starting the Business and Local Unit

District and Local Unit	Section of NSIC ¹⁾					
	K					
	Financial and Insurance					
	Year of starting the business					
	Total	2059 and before	2060 to 2069	2070 to 2071	2072 to 2075 ²⁾	Not Stated ³⁾
108 Terhathum District						
Total	124	9	70	9	33	3
Municipality	74	7	47	5	12	3
Rural Municipality	50	2	23	4	21	0
109 Panchthar District						
Total	156	19	59	21	56	1
Municipality	52	9	19	8	16	0
Rural Municipality	104	10	40	13	40	1
110 Ilam District						
Total	171	37	70	17	45	2
Municipality	133	25	59	14	34	1
Rural Municipality	38	12	11	3	11	1
111 Jhapa District						
Total	604	89	268	61	161	25
Municipality	503	73	234	54	130	12
Rural Municipality	101	16	34	7	31	13
112 Morang District						
Total	606	146	312	43	97	8
Metropolitan City	188	45	100	10	30	3
Municipality	292	70	152	19	46	5
Rural Municipality	126	31	60	14	21	0
113 Sunsari District						
Total	488	85	236	54	104	9
Sub-Metropolitan City	285	41	154	28	58	4
Municipality	143	36	60	15	28	4
Rural Municipality	60	8	22	11	18	1
114 Udayapur District						
Total	231	29	114	24	62	2
Municipality	215	27	106	23	57	2
Rural Municipality	16	2	8	1	5	0

1) NSIC stands for Nepal Standard Industrial Classification.

2) 2075 includes only months Baishakh, Jestha and Asar.

3) Includes "Not reported ", "Unknown" and so on.

Table 4-1 Number of Establishments by Section of Industrial Classification, Year of starting the Business and Local Unit

District and Local Unit	Section of NSIC ¹⁾					
	K					
	Financial and Insurance					
	Year of starting the business					
	Total	2059 and before	2060 to 2069	2070 to 2071	2072 to 2075 ²⁾	Not Stated ³⁾
Taplejung District	131	13	67	20	28	3
10101 PHAKTANLUNG RURAL MUNICIPALITY	5	0	2	2	1	0
10102 MIKWAKHOLA RURAL MUNICIPALITY	13	0	7	1	5	0
10103 MERINGDEN RURAL MUNICIPALITY	16	3	4	4	5	0
10104 MAIWAKHOLA RURAL MUNICIPALITY	3	0	1	0	2	0
10105 AATHARAI TRIBENI RURAL MUNICIPALITY	5	1	3	0	1	0
10106 PHUNGLING MUNICIPALITY	51	6	27	10	8	0
10107 PATHIBHARA YANGBARAK RURAL MUNICIPALITY	4	0	2	1	1	0
10108 SIRJANGA RURAL MUNICIPALITY	9	0	6	1	2	0
10109 SIDINGBA RURAL MUNICIPALITY	25	3	15	1	3	3
Sankhuwasabha District	130	31	57	11	28	3
10201 BHOTKHOLA RURAL MUNICIPALITY	0	0	0	0	0	0
10202 MAKALU RURAL MUNICIPALITY	5	0	3	1	1	0
10203 SILICHONG RURAL MUNICIPALITY	32	14	13	3	2	0
10204 CHICHILA RURAL MUNICIPALITY	3	1	2	0	0	0
10205 SABHAPOKHARI RURAL MUNICIPALITY	2	1	0	0	1	0
10206 KHANDABARI MUNICIPALITY	39	9	16	2	11	1
10207 PANCHAKHAPAN MUNICIPALITY	6	1	2	1	2	0
10208 CHAINAPUR MUNICIPALITY	21	3	11	1	4	2
10209 MADI MUNICIPALITY	7	1	4	0	2	0
10210 DHARMADEVI MUNICIPALITY	15	1	6	3	5	0
Solukhumbu District	64	10	27	10	14	3
10301 KHUMBU PASANGLHAMU RURAL MUNICIPALITY	8	2	5	1	0	0
10302 MAHAKULUNG RURAL MUNICIPALITY	6	3	2	0	1	0
10303 SOTANG RURAL MUNICIPALITY	3	0	2	0	1	0
10304 MAPYA DHUDHAKOSHI RURAL MUNICIPALITY	4	0	2	2	0	0
10305 THULUNG DHUDHA KOSHI RURAL MUNICIPALITY	10	0	3	2	3	2
10306 NECHA SALYAN RURAL MUNICIPALITY	20	3	8	5	3	1
10307 SOLU DHUDHAKUNDA MUNICIPALITY	9	1	3	0	5	0
10308 LIKHU PIKE RURAL MUNICIPALITY	4	1	2	0	1	0
Okhaldhunga District	119	15	53	14	34	3
10401 CHISHANKHU GADHI RURAL MUNICIPALITY	2	0	1	0	1	0
10402 SIDDHICHARAN MUNICIPALITY	49	6	16	7	20	0
10403 MOLUNG RURAL MUNICIPALITY	19	3	7	3	4	2
10404 KHIJI DEMBA RURAL MUNICIPALITY	5	0	3	0	1	1
10405 LIKHU RURAL MUNICIPALITY	13	3	6	2	2	0
10406 CHAMPADEVI RURAL MUNICIPALITY	2	0	1	0	1	0
10407 SUNKOSHI RURAL MUNICIPALITY	10	0	9	0	1	0
10408 MANEBHANJYANG RURAL MUNICIPALITY	19	3	10	2	4	0
Khotang District	72	9	31	10	22	0
10501 KEPILASGADHI RURAL MUNICIPALITY	6	0	2	0	4	0
10502 AISELUKHARKA RURAL MUNICIPALITY	6	0	2	0	4	0
10503 RAWA BESHI RURAL MUNICIPALITY	2	0	0	1	1	0
10504 HALESI TUWACHUNG MUNICIPALITY	9	0	4	2	3	0
10505 DIKTEL RUPAKOT MAJHUWAGADHI MUNICIPALITY	29	8	12	2	7	0
10506 SAKELA RURAL MUNICIPALITY	1	0	1	0	0	0
10507 DIPRUNG CHUICHUMMA RURAL MUNICIPALITY	6	0	4	0	2	0
10508 KHOTEHANG RURAL MUNICIPALITY	9	0	5	3	1	0
10509 JANTE DHUNGA RURAL MUNICIPALITY	4	1	1	2	0	0
10510 BARAHA POKHARI RURAL MUNICIPALITY	0	0	0	0	0	0
Bhojpur District	153	29	62	19	40	3
10601 SHADANANDA MUNICIPALITY	8	0	5	2	1	0
10602 SALPA SILICHHO RURAL MUNICIPALITY	2	0	1	0	1	0
10603 TEMKE MAIYUNG RURAL MUNICIPALITY	19	5	6	2	6	0
10604 BHOJPUR MUNICIPALITY	57	10	19	10	16	2
10605 ARUN RURAL MUNICIPALITY	8	2	5	1	0	0
10606 PAUWA DUNMA RURAL MUNICIPALITY	27	4	15	0	8	0
10607 RAMPRASAD RAI RURAL MUNICIPALITY	10	1	4	3	2	0
10608 HATUWAGADHI RURAL MUNICIPALITY	11	4	2	1	3	1
10609 AAMCHOWK RURAL MUNICIPALITY	11	3	5	0	3	0

1) NSIC stands for Nepal Standard Industrial Classification.

2) 2075 includes only months Baishakh, Jestha and Asar.

3) Includes "Not reported", "Unknown" and so on.

Table 4-1 Number of Establishments by Section of Industrial Classification, Year of starting the Business and Local Unit

District and Local Unit	Section of NSIC ¹⁾						Not Stated ³⁾
	K						
	Financial and Insurance						
	Year of starting the business						
	Total	2059 and before	2060 to 2069	2070 to 2071	2072 to 2075 ²⁾		
Dhankuta District	186	32	82	16	52	4	
10701 MAHALAXMI MUNICIPALITY	19	1	9	1	8	0	
10702 PAKHRIBAS MUNICIPALITY	10	1	4	3	2	0	
10703 CHHATHAR JORPATI RURAL MUNICIPALITY	17	3	5	1	8	0	
10704 DHANKUTA MUNICIPALITY	74	9	41	3	18	3	
10705 SAHIDBHUMI RURAL MUNICIPALITY	9	1	3	2	2	1	
10706 SANGURIGADHI RURAL MUNICIPALITY	14	3	4	0	7	0	
10707 CHAUBISE RURAL MUNICIPALITY	43	14	16	6	7	0	
Terhathum District	124	9	70	9	33	3	
10801 AATHARAI RURAL MUNICIPALITY	13	0	5	3	5	0	
10802 PHEDAP RURAL MUNICIPALITY	7	0	5	0	2	0	
10803 MENCHHAYAYEM RURAL MUNICIPALITY	14	1	6	1	6	0	
10804 MYANGLUNG MUNICIPALITY	35	4	23	4	4	0	
10805 LALIGURANS MUNICIPALITY	39	3	24	1	8	3	
10806 CHHATHAR RURAL MUNICIPALITY	16	1	7	0	8	0	
Panchthar District	156	19	59	21	56	1	
10901 YANGBARAK RURAL MUNICIPALITY	21	1	8	3	9	0	
10902 HILIHAN RURAL MUNICIPALITY	13	0	7	1	5	0	
10903 FALELUNG RURAL MUNICIPALITY	17	5	4	2	6	0	
10904 PHIDIM MUNICIPALITY	52	9	19	8	16	0	
10905 FALGUNANDA RURAL MUNICIPALITY	10	1	4	2	3	0	
10906 KUMMAYAK RURAL MUNICIPALITY	24	2	11	2	9	0	
10907 TUMBEWA RURAL MUNICIPALITY	2	0	1	0	1	0	
10908 MIKLAJUNG RURAL MUNICIPALITY	17	1	5	3	7	1	
Ilam District	171	37	70	17	45	2	
11001 MAI JOGMAI RURAL MUNICIPALITY	19	9	4	1	5	0	
11002 SANDAKPUR RURAL MUNICIPALITY	4	0	3	0	1	0	
11003 ILAM MUNICIPALITY	73	14	30	6	22	1	
11004 DEUMAI MUNICIPALITY	16	4	11	0	1	0	
11005 FAKFOKATHUM RURAL MUNICIPALITY	5	1	2	1	1	0	
11006 MANGSEBUNG RURAL MUNICIPALITY	1	1	0	0	0	0	
11007 CHULACHULI RURAL MUNICIPALITY	7	0	2	1	3	1	
11008 MAI MUNICIPALITY	7	2	1	3	1	0	
11009 SURYODAYA MUNICIPALITY	37	5	17	5	10	0	
11010 RONG RURAL MUNICIPALITY	2	1	0	0	1	0	
Jhapa District	604	89	268	61	161	25	
11101 MECHINAGAR MUNICIPALITY	87	8	40	9	27	3	
11102 BUDDHASHANTI RURAL MUNICIPALITY	28	5	10	0	7	6	
11103 ARJUNDHARA MUNICIPALITY	16	4	5	0	7	0	
11104 KANKAI MUNICIPALITY	35	5	16	4	8	2	
11105 SHIVASATAKSHI MUNICIPALITY	35	5	17	3	10	0	
11106 KAMAL RURAL MUNICIPALITY	17	3	5	2	5	2	
11107 DAMAK MUNICIPALITY	147	27	75	9	36	0	
11108 GAURADHA MUNICIPALITY	28	1	12	5	9	1	
11109 GAURIGANJ RURAL MUNICIPALITY	9	2	4	0	3	0	
11110 JHAPA RURAL MUNICIPALITY	10	1	2	1	5	1	
11111 BARHADASHI RURAL MUNICIPALITY	12	1	4	1	2	4	
11112 BIRTAMOD MUNICIPALITY	90	11	41	15	18	5	
11113 HALDIBARI RURAL MUNICIPALITY	11	2	4	1	4	0	
11114 BHADRAPUR MUNICIPALITY	65	12	28	9	15	1	
11115 KACHANAKAWAL RURAL MUNICIPALITY	14	2	5	2	5	0	

1) NSIC stands for Nepal Standard Industrial Classification.

2) 2075 includes only months Baishakh, Jestha and Asar.

3) Includes "Not reported ", "Unknown" and so on.

Table 4-1 Number of Establishments by Section of Industrial Classification, Year of starting the Business and Local Unit

District and Local Unit	Section of NSIC ¹⁾					
	K					
	Financial and Insurance					
	Year of starting the business					
	Total	2059 and before	2060 to 2069	2070 to 2071	2072 to 2075 ²⁾	Not Stated ³⁾
Morang District	606	146	312	43	97	8
11201 MIKLAJUNG RURAL MUNICIPALITY	9	1	6	0	2	0
11202 LETANG MUNICIPALITY	42	13	22	3	4	0
11203 KERABARI RURAL MUNICIPALITY	28	7	12	3	6	0
11204 SUNDARHARAICHA MUNICIPALITY	63	11	38	3	10	1
11205 BELBARI MUNICIPALITY	44	10	20	4	10	0
11206 KANEPOKHARI RURAL MUNICIPALITY	22	8	8	3	3	0
11207 PATHARI SHANISHCHARE MUNICIPALITY	39	12	17	1	8	1
11208 URLABARI MUNICIPALITY	45	7	25	3	7	3
11209 RATUWAMAI MUNICIPALITY	28	10	13	2	3	0
11210 SUNWARSHI MUNICIPALITY	8	0	5	2	1	0
11211 RANGELI MUNICIPALITY	23	7	12	1	3	0
11212 GRAMTHAN RURAL MUNICIPALITY	31	8	17	3	3	0
11213 BUDHIGANGA RURAL MUNICIPALITY	16	2	10	1	3	0
11214 BIRATNAGAR METROPOLITIAN CITY	188	45	100	10	30	3
11215 KATAHARI RURAL MUNICIPALITY	7	3	0	2	2	0
11216 DHANAPALTHAN RURAL MUNICIPALITY	7	2	2	2	1	0
11217 JAHADA RURAL MUNICIPALITY	6	0	5	0	1	0
Sunsari District	488	85	236	54	104	9
11301 DHARAN SUB-METROPOLITIAN CITY	148	20	85	12	30	1
11302 BARAHAKSHETRA MUNICIPALITY	43	11	16	4	12	0
11303 KOSHI RURAL MUNICIPALITY	6	1	0	1	4	0
11304 BHOKRAHA NARASINHA RURAL MUNICIPALITY	2	0	1	0	1	0
11305 RAMDHUNI MUNICIPALITY	27	7	11	3	4	2
11306 ITAHARI SUB-METROPOLITIAN CITY	137	21	69	16	28	3
11307 DUHABI MUNICIPALITY	24	7	8	4	3	2
11308 GADHI RURAL MUNICIPALITY	11	3	5	2	1	0
11309 INARUWA MUNICIPALITY	49	11	25	4	9	0
11310 HARINAGAR RURAL MUNICIPALITY	12	1	4	2	4	1
11311 DEWANGUNJ RURAL MUNICIPALITY	12	2	3	5	2	0
11312 BARJU RURAL MUNICIPALITY	17	1	9	1	6	0
Udayapur District	231	29	114	24	62	2
11401 BELAKA MUNICIPALITY	45	9	18	8	10	0
11402 CHAUDANDIGADHI MUNICIPALITY	27	3	17	3	4	0
11403 TRIYUGA MUNICIPALITY	97	10	50	7	29	1
11404 RAUTAMAI RURAL MUNICIPALITY	7	1	1	1	4	0
11405 LIMCHUNBUNG RURAL MUNICIPALITY	0	0	0	0	0	0
11406 TAPLI RURAL MUNICIPALITY	0	0	0	0	0	0
11407 KATARI MUNICIPALITY	46	5	21	5	14	1
11408 UDAYAPURGADHI RURAL MUNICIPALITY	9	1	7	0	1	0

1) NSIC stands for Nepal Standard Industrial Classification.

2) 2075 includes only months Baishakh, Jestha and Asar.

3) Includes "Not reported ", "Unknown" and so on.

Table 4-1 Number of Establishments by Section of Industrial Classification, Year of starting the Business and Local Unit

District and Local Unit	Section of NSIC ¹⁾					
	P					
	Education					
	Year of starting the business					
	Total	2059 and before	2060 to 2069	2070 to 2071	2072 to 2075 ²⁾	Not Stated ³⁾
Province 1						
Total	7,867	5,294	1,605	286	593	89
Metropolitan City	270	127	65	18	54	6
Sub-Metropolitan City	474	212	127	39	93	3
Municipality	3,329	2,173	690	141	292	33
Rural Municipality	3,794	2,782	723	88	154	47
101 Taplejung District						
Total	395	299	62	10	23	1
Municipality	84	49	19	4	12	0
Rural Municipality	311	250	43	6	11	1
102 Sankhuwasabha District						
Total	435	342	62	9	21	1
Municipality	273	201	49	6	16	1
Rural Municipality	162	141	13	3	5	0
103 Solukhumbu District						
Total	244	204	32	5	3	0
Municipality	57	51	3	2	1	0
Rural Municipality	187	153	29	3	2	0
104 Okhaldhunga District						
Total	361	290	47	8	13	3
Municipality	74	56	8	3	7	0
Rural Municipality	287	234	39	5	6	3
105 Khotang District						
Total	509	436	58	9	3	3
Municipality	190	152	28	6	2	2
Rural Municipality	319	284	30	3	1	1
106 Bhojpur District						
Total	389	327	38	4	12	8
Municipality	119	95	13	3	6	2
Rural Municipality	270	232	25	1	6	6
107 Dhankuta District						
Total	382	293	49	11	20	9
Municipality	195	140	25	8	17	5
Rural Municipality	187	153	24	3	3	4

1) NSIC stands for Nepal Standard Industrial Classification.

2) 2075 includes only months Baishakh, Jestha and Asar.

3) Includes "Not reported ", "Unknown" and so on.

Table 4-1 Number of Establishments by Section of Industrial Classification, Year of starting the Business and Local Unit

District and Local Unit	Section of NSIC ¹⁾					
	P					
	Education					
	Year of starting the business					
	Total	2059 and before	2060 to 2069	2070 to 2071	2072 to 2075 ²⁾	Not Stated ³⁾
108 Terhathum District						
Total	272	226	31	8	7	0
Municipality	83	67	12	2	2	0
Rural Municipality	189	159	19	6	5	0
109 Panchthar District						
Total	492	372	98	8	14	0
Municipality	96	77	12	5	2	0
Rural Municipality	396	295	86	3	12	0
110 Ilam District						
Total	539	412	83	12	26	6
Municipality	315	239	50	7	18	1
Rural Municipality	224	173	33	5	8	5
111 Jhapa District						
Total	1,018	571	230	65	138	14
Municipality	707	379	167	45	107	9
Rural Municipality	311	192	63	20	31	5
112 Morang District						
Total	1,084	630	250	56	134	14
Metropolitan City	270	127	65	18	54	6
Municipality	459	281	98	23	54	3
Rural Municipality	355	222	87	15	26	5
113 Sunsari District						
Total	1,154	512	403	60	159	20
Sub-Metropolitan City	474	212	127	39	93	3
Municipality	302	160	97	9	31	5
Rural Municipality	378	140	179	12	35	12
114 Udayapur District						
Total	593	380	162	21	20	10
Municipality	375	226	109	18	17	5
Rural Municipality	218	154	53	3	3	5

1) NSIC stands for Nepal Standard Industrial Classification.

2) 2075 includes only months Baishakh, Jestha and Asar.

3) Includes "Not reported", "Unknown" and so on.

Table 4-1 Number of Establishments by Section of Industrial Classification, Year of starting the Business and Local Unit

District and Local Unit	Section of NSIC ¹⁾					
	P					
	Education					
	Year of starting the business					
	Total	2059 and before	2060 to 2069	2070 to 2071	2072 to 2075 ²⁾	Not Stated ³⁾
Taplejung District	395	299	62	10	23	1
10101 PHAKTANLUNG RURAL MUNICIPALITY	51	40	7	2	2	0
10102 MIKWAKHOLA RURAL MUNICIPALITY	30	25	3	0	2	0
10103 MERINGDEN RURAL MUNICIPALITY	36	28	8	0	0	0
10104 MAIWAKHOLA RURAL MUNICIPALITY	30	24	5	1	0	0
10105 AATHARAI TRIBENI RURAL MUNICIPALITY	39	31	5	0	3	0
10106 PHUNGLING MUNICIPALITY	84	49	19	4	12	0
10107 PATHIBHARA YANGBARAK RURAL MUNICIPALITY	42	33	4	1	4	0
10108 SIRJIANGA RURAL MUNICIPALITY	45	37	5	2	0	1
10109 SIDINGBA RURAL MUNICIPALITY	38	32	6	0	0	0
Sankhuwasabha District	435	342	62	9	21	1
10201 BHOTKHOLA RURAL MUNICIPALITY	25	22	1	1	1	0
10202 MAKALU RURAL MUNICIPALITY	48	42	4	0	2	0
10203 SILICHONG RURAL MUNICIPALITY	40	35	4	1	0	0
10204 CHICHILA RURAL MUNICIPALITY	21	18	2	0	1	0
10205 SABHAPOKHARI RURAL MUNICIPALITY	28	24	2	1	1	0
10206 KHANDABARI MUNICIPALITY	77	50	15	3	9	0
10207 PANCHAKHAPAN MUNICIPALITY	43	33	9	0	1	0
10208 CHAINAPUR MUNICIPALITY	70	55	9	2	3	1
10209 MADI MUNICIPALITY	39	30	6	1	2	0
10210 DHARMADEVI MUNICIPALITY	44	33	10	0	1	0
Solukhumbu District	244	204	32	5	3	0
10301 KHUMBU PASANGLHAMU RURAL MUNICIPALITY	7	5	1	1	0	0
10302 MAHAKULUNG RURAL MUNICIPALITY	18	12	4	1	1	0
10303 SOTANG RURAL MUNICIPALITY	24	18	5	1	0	0
10304 MAPYA DHUDHAKOSHI RURAL MUNICIPALITY	33	28	5	0	0	0
10305 THULUNG DHUDHA KOSHI RURAL MUNICIPALITY	49	41	7	0	1	0
10306 NECHA SALYAN RURAL MUNICIPALITY	39	35	4	0	0	0
10307 SOLU DHUDHAKUNDA MUNICIPALITY	57	51	3	2	1	0
10308 LIKHU PIKE RURAL MUNICIPALITY	17	14	3	0	0	0
Okhaldhunga District	361	290	47	8	13	3
10401 CHISHANKHU GADHI RURAL MUNICIPALITY	48	36	7	1	1	3
10402 SIDDHICHARAN MUNICIPALITY	74	56	8	3	7	0
10403 MOLUNG RURAL MUNICIPALITY	40	32	6	1	1	0
10404 KHIJI DEMBA RURAL MUNICIPALITY	34	29	4	1	0	0
10405 LIKHU RURAL MUNICIPALITY	27	21	5	0	1	0
10406 CHAMPADEVI RURAL MUNICIPALITY	46	38	6	1	1	0
10407 SUNKOSHI RURAL MUNICIPALITY	39	34	4	0	1	0
10408 MANEBHANJYANG RURAL MUNICIPALITY	53	44	7	1	1	0
Khotang District	509	436	58	9	3	3
10501 KEPILASGADHI RURAL MUNICIPALITY	40	33	6	1	0	0
10502 AISELUKHARKA RURAL MUNICIPALITY	45	39	5	1	0	0
10503 RAWA BESHI RURAL MUNICIPALITY	28	24	3	0	0	1
10504 HALESI TUWACHUNG MUNICIPALITY	88	72	14	2	0	0
10505 DIKTEL RUPAKOT MAJHUWAGADHI MUNICIPALITY	102	80	14	4	2	2
10506 SAKELA RURAL MUNICIPALITY	29	28	1	0	0	0
10507 DIPRUNG CHUICHUMMA RURAL MUNICIPALITY	52	48	3	0	1	0
10508 KHOTEHANG RURAL MUNICIPALITY	53	43	9	1	0	0
10509 JANTE DHUNGA RURAL MUNICIPALITY	37	35	2	0	0	0
10510 BARAHA POKHARI RURAL MUNICIPALITY	35	34	1	0	0	0
Bhojpur District	389	327	38	4	12	8
10601 SHADANANDA MUNICIPALITY	59	50	5	1	1	2
10602 SALPA SILICHHO RURAL MUNICIPALITY	35	31	4	0	0	0
10603 TEMKE MAIYUNG RURAL MUNICIPALITY	41	38	0	0	1	2
10604 BHOJPUR MUNICIPALITY	60	45	8	2	5	0
10605 ARUN RURAL MUNICIPALITY	38	32	6	0	0	0
10606 PAUWA DUNMA RURAL MUNICIPALITY	36	30	3	1	1	1
10607 RAMPRASAD RAI RURAL MUNICIPALITY	36	33	3	0	0	0
10608 HATUWAGADHI RURAL MUNICIPALITY	39	32	2	0	3	2
10609 AAMCHOWK RURAL MUNICIPALITY	45	36	7	0	1	1

1) NSIC stands for Nepal Standard Industrial Classification.

2) 2075 includes only months Baishakh, Jestha and Asar.

3) Includes "Not reported ", "Unknown" and so on.

Table 4-1 Number of Establishments by Section of Industrial Classification, Year of starting the Business and Local Unit

District and Local Unit	Section of NSIC ¹⁾						Not Stated ³⁾
	P						
	Education						
	Year of starting the business						
	Total	2059 and before	2060 to 2069	2070 to 2071	2072 to 2075 ²⁾		
Dhankuta District	382	293	49	11	20	9	
10701 MAHALAXMI MUNICIPALITY	58	49	5	1	3	0	
10702 PAKHRIBAS MUNICIPALITY	45	37	2	0	2	4	
10703 CHHATHAR JORPATI RURAL MUNICIPALITY	34	26	6	0	0	2	
10704 DHANKUTA MUNICIPALITY	92	54	18	7	12	1	
10705 SAHIDBHUMI RURAL MUNICIPALITY	44	30	8	2	2	2	
10706 SANGURIGADHI RURAL MUNICIPALITY	53	48	4	0	1	0	
10707 CHAUBISE RURAL MUNICIPALITY	56	49	6	1	0	0	
Terhathum District	272	226	31	8	7	0	
10801 AATHARAI RURAL MUNICIPALITY	63	60	3	0	0	0	
10802 PHEDAP RURAL MUNICIPALITY	41	34	5	1	1	0	
10803 MENCHHAYAYEM RURAL MUNICIPALITY	28	22	1	4	1	0	
10804 MYANGLUNG MUNICIPALITY	42	33	6	2	1	0	
10805 LALIGURANS MUNICIPALITY	41	34	6	0	1	0	
10806 CHHATHAR RURAL MUNICIPALITY	57	43	10	1	3	0	
Panchthar District	492	372	98	8	14	0	
10901 YANGBARAK RURAL MUNICIPALITY	55	40	15	0	0	0	
10902 HILIHAN RURAL MUNICIPALITY	63	42	18	0	3	0	
10903 FALELUNG RURAL MUNICIPALITY	58	44	10	0	4	0	
10904 PHIDIM MUNICIPALITY	96	77	12	5	2	0	
10905 FALGUNANDA RURAL MUNICIPALITY	51	39	11	0	1	0	
10906 KUMMAYAK RURAL MUNICIPALITY	45	36	9	0	0	0	
10907 TUMBEWA RURAL MUNICIPALITY	53	37	12	1	3	0	
10908 MIKLAJUNG RURAL MUNICIPALITY	71	57	11	2	1	0	
Ilam District	539	412	83	12	26	6	
11001 MAI JOGMAI RURAL MUNICIPALITY	46	40	5	1	0	0	
11002 SANDAKPUR RURAL MUNICIPALITY	31	24	5	1	1	0	
11003 ILAM MUNICIPALITY	103	71	18	4	10	0	
11004 DEUMAI MUNICIPALITY	57	50	6	1	0	0	
11005 FAKFOKATHUM RURAL MUNICIPALITY	52	39	7	0	2	4	
11006 MANGSEBUNG RURAL MUNICIPALITY	36	23	7	2	3	1	
11007 CHULACHULI RURAL MUNICIPALITY	28	21	5	1	1	0	
11008 MAI MUNICIPALITY	60	43	13	1	3	0	
11009 SURYODAYA MUNICIPALITY	95	75	13	1	5	1	
11010 RONG RURAL MUNICIPALITY	31	26	4	0	1	0	
Jhapa District	1,018	571	230	65	138	14	
11101 MECHINAGAR MUNICIPALITY	119	67	32	8	11	1	
11102 BUDDHASHANTI RURAL MUNICIPALITY	51	29	11	5	5	1	
11103 ARJUNDHARA MUNICIPALITY	65	38	15	2	9	1	
11104 KANKAI MUNICIPALITY	48	26	9	4	9	0	
11105 SHIVASATAKSHI MUNICIPALITY	74	51	13	2	8	0	
11106 KAMAL RURAL MUNICIPALITY	46	29	7	5	4	1	
11107 DAMAK MUNICIPALITY	139	53	39	14	33	0	
11108 GAURADHA MUNICIPALITY	65	44	10	3	8	0	
11109 GAURIGANJ RURAL MUNICIPALITY	39	26	10	0	3	0	
11110 JHAPA RURAL MUNICIPALITY	44	28	8	2	6	0	
11111 BARHADASHI RURAL MUNICIPALITY	36	19	10	1	3	3	
11112 BIRTAMOD MUNICIPALITY	113	45	31	8	25	4	
11113 HALDIBARI RURAL MUNICIPALITY	39	24	9	2	4	0	
11114 BHADRAPUR MUNICIPALITY	84	55	18	4	4	3	
11115 KACHANAKAWAL RURAL MUNICIPALITY	56	37	8	5	6	0	

1) NSIC stands for Nepal Standard Industrial Classification.

2) 2075 includes only months Baishakh, Jestha and Asar.

3) Includes "Not reported", "Unknown" and so on.

Table 4-1 Number of Establishments by Section of Industrial Classification, Year of starting the Business and Local Unit

District and Local Unit	Section of NSIC ¹⁾					
	P					
	Education					
	Year of starting the business					
	Total	2059 and before	2060 to 2069	2070 to 2071	2072 to 2075 ²⁾	Not Stated ³⁾
Morang District	1,084	630	250	56	134	14
11201 MIKLAJUNG RURAL MUNICIPALITY	54	40	9	2	3	0
11202 LETANG MUNICIPALITY	52	37	9	2	3	1
11203 KERABARI RURAL MUNICIPALITY	53	38	11	0	3	1
11204 SUNDARHARAICHA MUNICIPALITY	78	44	18	4	11	1
11205 BELBARI MUNICIPALITY	70	43	11	6	10	0
11206 KANEPOKHARI RURAL MUNICIPALITY	38	24	10	2	2	0
11207 PATHARI SHANISHCHARE MUNICIPALITY	59	31	20	0	7	1
11208 URLABARI MUNICIPALITY	57	28	13	3	13	0
11209 RATUWAMAI MUNICIPALITY	69	46	11	3	9	0
11210 SUNWARSHI MUNICIPALITY	36	27	6	3	0	0
11211 RANGELI MUNICIPALITY	38	25	10	2	1	0
11212 GRAMTHAN RURAL MUNICIPALITY	46	31	8	4	3	0
11213 BUDHIGANGA RURAL MUNICIPALITY	41	21	13	2	4	1
11214 BIRATNAGAR METROPOLITIAN CITY	270	127	65	18	54	6
11215 KATAHARI RURAL MUNICIPALITY	30	15	12	0	1	2
11216 DHANAPALTHAN RURAL MUNICIPALITY	49	27	13	1	8	0
11217 JAHADA RURAL MUNICIPALITY	44	26	11	4	2	1
Sunsari District	1,154	512	403	60	159	20
11301 DHARAN SUB-METROPOLITIAN CITY	259	129	53	23	52	2
11302 BARAHAKSHETRA MUNICIPALITY	86	49	28	1	7	1
11303 KOSHI RURAL MUNICIPALITY	48	12	26	1	9	0
11304 BHOKRAHA NARASINHA RURAL MUNICIPALITY	54	17	25	1	2	9
11305 RAMDHUNI MUNICIPALITY	64	34	23	2	5	0
11306 ITAHARI SUB-METROPOLITIAN CITY	215	83	74	16	41	1
11307 DUHABI MUNICIPALITY	62	31	15	3	9	4
11308 GADHI RURAL MUNICIPALITY	38	22	11	2	1	2
11309 INARUWA MUNICIPALITY	90	46	31	3	10	0
11310 HARINAGAR RURAL MUNICIPALITY	89	25	48	3	12	1
11311 DEWANGUNJ RURAL MUNICIPALITY	96	29	58	4	5	0
11312 BARJU RURAL MUNICIPALITY	53	35	11	1	6	0
Udayapur District	593	380	162	21	20	10
11401 BELAKA MUNICIPALITY	72	46	20	3	2	1
11402 CHAUDANDIGADHI MUNICIPALITY	70	45	20	3	1	1
11403 TRIYUGA MUNICIPALITY	134	72	43	7	12	0
11404 RAUTAMAI RURAL MUNICIPALITY	70	50	18	1	1	0
11405 LIMCHUNBUNG RURAL MUNICIPALITY	38	26	12	0	0	0
11406 TAPLI RURAL MUNICIPALITY	43	30	11	0	0	2
11407 KATARI MUNICIPALITY	99	63	26	5	2	3
11408 UDAYAPURGADHI RURAL MUNICIPALITY	67	48	12	2	2	3

1) NSIC stands for Nepal Standard Industrial Classification.

2) 2075 includes only months Baishakh, Jestha and Asar.

3) Includes "Not reported ", "Unknown" and so on.

Table 4-1 Number of Establishments by Section of Industrial Classification, Year of starting the Business and Local Unit

District and Local Unit	Section of NSIC ¹⁾					
	Q					
	Human Health and Social Work					
	Year of starting the business					
	Total	2059 and before	2060 to 2069	2070 to 2071	2072 to 2075 ²⁾	Not Stated ³⁾
Province 1						
Total	3,972	1,160	1,256	441	919	196
Metropolitan City	171	30	46	27	67	1
Sub-Metropolitan City	148	37	45	16	50	0
Municipality	1,684	472	510	204	429	69
Rural Municipality	1,969	621	655	194	373	126
101 Taplejung District						
Total	401	85	176	51	79	10
Municipality	77	16	29	16	16	0
Rural Municipality	324	69	147	35	63	10
102 Sankhuwasabha District						
Total	351	131	95	36	74	15
Municipality	194	69	60	17	44	4
Rural Municipality	157	62	35	19	30	11
103 Solukhumbu District						
Total	122	43	44	11	16	8
Municipality	21	14	2	0	4	1
Rural Municipality	101	29	42	11	12	7
104 Okhaldhunga District						
Total	241	73	113	8	23	24
Municipality	48	17	17	1	9	4
Rural Municipality	193	56	96	7	14	20
105 Khotang District						
Total	144	70	40	11	13	10
Municipality	50	21	9	4	9	7
Rural Municipality	94	49	31	7	4	3
106 Bhojpur District						
Total	283	102	95	28	39	19
Municipality	57	19	17	7	9	5
Rural Municipality	226	83	78	21	30	14
107 Dhankuta District						
Total	215	86	60	16	26	27
Municipality	94	40	28	9	9	8
Rural Municipality	121	46	32	7	17	19

1) NSIC stands for Nepal Standard Industrial Classification.

2) 2075 includes only months Baishakh, Jestha and Asar.

3) Includes "Not reported ", "Unknown" and so on.

Table 4-1 Number of Establishments by Section of Industrial Classification, Year of starting the Business and Local Unit

District and Local Unit	Section of NSIC ¹⁾					
	Q					
	Human Health and Social Work					
	Year of starting the business					
	Total	2059 and before	2060 to 2069	2070 to 2071	2072 to 2075 ²⁾	Not Stated ³⁾
108 Terhathum District						
Total	117	39	38	8	27	5
Municipality	52	17	15	3	14	3
Rural Municipality	65	22	23	5	13	2
109 Panchthar District						
Total	106	49	24	13	19	1
Municipality	22	9	8	1	4	0
Rural Municipality	84	40	16	12	15	1
110 Ilam District						
Total	199	75	58	20	40	6
Municipality	126	48	39	15	20	4
Rural Municipality	73	27	19	5	20	2
111 Jhapa District						
Total	501	130	142	62	143	24
Municipality	384	104	113	48	107	12
Rural Municipality	117	26	29	14	36	12
112 Morang District						
Total	506	108	141	64	181	12
Metropolitan City	171	30	46	27	67	1
Municipality	202	35	65	22	75	5
Rural Municipality	133	43	30	15	39	6
113 Sunsari District						
Total	402	100	102	54	130	16
Sub-Metropolitan City	148	37	45	16	50	0
Municipality	125	26	33	20	39	7
Rural Municipality	129	37	24	18	41	9
114 Udayapur District						
Total	384	69	128	59	109	19
Municipality	232	37	75	41	70	9
Rural Municipality	152	32	53	18	39	10

1) NSIC stands for Nepal Standard Industrial Classification.

2) 2075 includes only months Baishakh, Jestha and Asar.

3) Includes "Not reported ", "Unknown" and so on.

Table 4-1 Number of Establishments by Section of Industrial Classification, Year of starting the Business and Local Unit

District and Local Unit	Section of NSIC ¹⁾					
	Q					
	Human Health and Social Work					
	Year of starting the business					
	Total	2059 and before	2060 to 2069	2070 to 2071	2072 to 2075 ²⁾	Not Stated ³⁾
Taplejung District						
10101 PHAKTANLUNG RURAL MUNICIPALITY	401	85	176	51	79	10
10102 MIKWAKHOLA RURAL MUNICIPALITY	38	11	12	5	7	3
10103 MERINGDEN RURAL MUNICIPALITY	29	6	9	4	10	0
10104 MAIWAKHOLA RURAL MUNICIPALITY	40	8	19	4	9	0
10105 AATHARAI TRIBENI RURAL MUNICIPALITY	31	8	15	2	6	0
10106 PHUNGLING MUNICIPALITY	33	12	10	4	6	1
10107 PATHIBHARA YANGBARAK RURAL MUNICIPALITY	77	16	29	16	16	0
10108 SIRJIANGA RURAL MUNICIPALITY	57	10	30	8	8	1
10109 SIDINGBA RURAL MUNICIPALITY	59	11	34	6	7	1
	37	3	18	2	10	4
Sankhuwasabha District						
10201 BHOTKHOLA RURAL MUNICIPALITY	351	131	95	36	74	15
10202 MAKALU RURAL MUNICIPALITY	81	23	19	13	21	5
10203 SILICHONG RURAL MUNICIPALITY	28	14	7	3	3	1
10204 CHICHILA RURAL MUNICIPALITY	28	13	7	1	2	5
10205 SABHAPOKHARI RURAL MUNICIPALITY	12	6	2	0	4	0
10206 KHANDABARI MUNICIPALITY	8	6	0	2	0	0
10207 PANCHAKHAPAN MUNICIPALITY	68	34	25	5	3	1
10208 CHAINAPUR MUNICIPALITY	37	12	13	3	9	0
10209 MADI MUNICIPALITY	37	11	12	3	8	3
10210 DHARMADEVI MUNICIPALITY	44	5	10	6	23	0
	8	7	0	0	1	0
Solukhumbu District						
10301 KHUMBU PASANGLHAMU RURAL MUNICIPALITY	122	43	44	11	16	8
10302 MAHAKULUNG RURAL MUNICIPALITY	8	3	4	0	1	0
10303 SOTANG RURAL MUNICIPALITY	6	4	0	2	0	0
10304 MAPYA DHUDHAKOSHI RURAL MUNICIPALITY	8	3	3	1	1	0
10305 THULUNG DHUDHA KOSHI RURAL MUNICIPALITY	22	4	11	1	6	0
10306 NECHA SALYAN RURAL MUNICIPALITY	17	6	4	0	2	5
10307 SOLU DHUDHAKUNDA MUNICIPALITY	12	3	5	2	0	2
10308 LIKHU PIKE RURAL MUNICIPALITY	21	14	2	0	4	1
	28	6	15	5	2	0
Okhaldhunga District						
10401 CHISHANKHU GADHI RURAL MUNICIPALITY	241	73	113	8	23	24
10402 SIDDHICHARAN MUNICIPALITY	24	5	2	1	2	14
10403 MOLUNG RURAL MUNICIPALITY	48	17	17	1	9	4
10404 KHIJI DEMBA RURAL MUNICIPALITY	22	7	12	0	3	0
10405 LIKHU RURAL MUNICIPALITY	45	17	20	1	2	5
10406 CHAMPADEVI RURAL MUNICIPALITY	27	8	15	1	3	0
10407 SUNKOSHI RURAL MUNICIPALITY	21	4	13	2	1	1
10408 MANEBHANJYANG RURAL MUNICIPALITY	37	6	30	1	0	0
	17	9	4	1	3	0
Khotang District						
10501 KEPILASGADHI RURAL MUNICIPALITY	144	70	40	11	13	10
10502 AISELUKHARKA RURAL MUNICIPALITY	11	5	4	1	0	1
10503 RAWA BESHI RURAL MUNICIPALITY	9	6	2	0	1	0
10504 HALESI TUWACHUNG MUNICIPALITY	8	5	3	0	0	0
10505 DIKTEL RUPAKOT MAJHUWAGADHI MUNICIPALITY	17	9	1	1	4	2
10506 SAKELA RURAL MUNICIPALITY	33	12	8	3	5	5
10507 DIPRUNG CHUICHUMMA RURAL MUNICIPALITY	4	4	0	0	0	0
10508 KHOTEHANG RURAL MUNICIPALITY	25	7	16	1	1	0
10509 JANTE DHUNGA RURAL MUNICIPALITY	18	10	4	1	2	1
10510 BARAHA POKHARI RURAL MUNICIPALITY	11	5	2	3	0	1
	8	7	0	1	0	0
Bhojpur District						
10601 SHADANANDA MUNICIPALITY	283	102	95	28	39	19
10602 SALPA SILICHHO RURAL MUNICIPALITY	14	5	5	2	1	1
10603 TEMKE MAIYUNG RURAL MUNICIPALITY	6	3	1	0	2	0
10604 BHOJPUR MUNICIPALITY	87	18	38	8	13	10
10605 ARUN RURAL MUNICIPALITY	43	14	12	5	8	4
10606 PAUWA DUNMA RURAL MUNICIPALITY	9	7	0	0	2	0
10607 RAMPRASAD RAI RURAL MUNICIPALITY	37	8	16	7	6	0
10608 HATUWAGADHI RURAL MUNICIPALITY	14	8	3	2	0	1
10609 AAMCHOWK RURAL MUNICIPALITY	8	4	1	0	1	2
	65	35	19	4	6	1

1) NSIC stands for Nepal Standard Industrial Classification.

2) 2075 includes only months Baishakh, Jestha and Asar.

3) Includes "Not reported ", "Unknown" and so on.

Table 4-1 Number of Establishments by Section of Industrial Classification, Year of starting the Business and Local Unit

District and Local Unit	Section of NSIC ¹⁾						Not Stated ³⁾
	Q						
	Human Health and Social Work						
	Year of starting the business						
	Total	2059 and before	2060 to 2069	2070 to 2071	2072 to 2075 ²⁾		
Dhankuta District	215	86	60	16	26	27	
10701 MAHALAXMI MUNICIPALITY	11	7	1	2	0	1	
10702 PAKHRIBAS MUNICIPALITY	11	8	0	1	0	2	
10703 CHHATHAR JORPATI RURAL MUNICIPALITY	9	4	2	1	0	2	
10704 DHANKUTA MUNICIPALITY	72	25	27	6	9	5	
10705 SAHIDBHUMI RURAL MUNICIPALITY	32	5	14	1	5	7	
10706 SANGURIGADHI RURAL MUNICIPALITY	22	9	8	2	1	2	
10707 CHAUBISE RURAL MUNICIPALITY	58	28	8	3	11	8	
Terhathum District	117	39	38	8	27	5	
10801 AATHARAI RURAL MUNICIPALITY	16	5	4	2	3	2	
10802 PHEDAP RURAL MUNICIPALITY	10	6	3	0	1	0	
10803 MENCHHAYAYEM RURAL MUNICIPALITY	18	4	11	1	2	0	
10804 MYANGLUNG MUNICIPALITY	21	8	7	1	4	1	
10805 LALIGURANS MUNICIPALITY	31	9	8	2	10	2	
10806 CHHATHAR RURAL MUNICIPALITY	21	7	5	2	7	0	
Panchthar District	106	49	24	13	19	1	
10901 YANGBARAK RURAL MUNICIPALITY	9	4	3	1	1	0	
10902 HILIHAN RURAL MUNICIPALITY	15	8	3	1	3	0	
10903 FALELUNG RURAL MUNICIPALITY	15	4	2	5	4	0	
10904 PHIDIM MUNICIPALITY	22	9	8	1	4	0	
10905 FALGUNANDA RURAL MUNICIPALITY	11	8	1	1	1	0	
10906 KUMMAYAK RURAL MUNICIPALITY	12	4	4	3	1	0	
10907 TUMBWEA RURAL MUNICIPALITY	9	6	0	0	3	0	
10908 MIKLAJUNG RURAL MUNICIPALITY	13	6	3	1	2	1	
Ilam District	199	75	58	20	40	6	
11001 MAI JOGMAI RURAL MUNICIPALITY	10	5	2	1	2	0	
11002 SANDAKPUR RURAL MUNICIPALITY	14	8	2	1	3	0	
11003 ILAM MUNICIPALITY	59	20	24	4	10	1	
11004 DEUMAI MUNICIPALITY	24	13	4	3	3	1	
11005 FAKFOKATHUM RURAL MUNICIPALITY	12	5	1	0	4	2	
11006 MANGSEBUNG RURAL MUNICIPALITY	9	4	3	1	1	0	
11007 CHULACHULI RURAL MUNICIPALITY	22	2	10	2	8	0	
11008 MAI MUNICIPALITY	13	3	5	2	3	0	
11009 SURYODAYA MUNICIPALITY	30	12	6	6	4	2	
11010 RONG RURAL MUNICIPALITY	6	3	1	0	2	0	
Jhapa District	501	130	142	62	143	24	
11101 MECHINAGAR MUNICIPALITY	67	16	18	10	18	5	
11102 BUDDHASHANTI RURAL MUNICIPALITY	25	4	5	4	7	5	
11103 ARJUNDHARA MUNICIPALITY	36	10	13	2	10	1	
11104 KANKAI MUNICIPALITY	23	7	5	2	9	0	
11105 SHIVASATAKSHI MUNICIPALITY	30	9	11	4	6	0	
11106 KAMAL RURAL MUNICIPALITY	21	2	5	4	10	0	
11107 DAMAK MUNICIPALITY	76	22	22	10	22	0	
11108 GAURADHA MUNICIPALITY	27	8	7	3	9	0	
11109 GAURIGANJ RURAL MUNICIPALITY	10	4	3	0	3	0	
11110 JHAPA RURAL MUNICIPALITY	23	6	6	4	6	1	
11111 BARHADASHI RURAL MUNICIPALITY	13	2	2	0	7	2	
11112 BIRTAMOD MUNICIPALITY	80	12	28	12	24	4	
11113 HALDIBARI RURAL MUNICIPALITY	11	2	5	2	1	1	
11114 BHADRAPUR MUNICIPALITY	45	20	9	5	9	2	
11115 KACHANAKAWAL RURAL MUNICIPALITY	14	6	3	0	2	3	

1) NSIC stands for Nepal Standard Industrial Classification.

2) 2075 includes only months Baishakh, Jestha and Asar.

3) Includes "Not reported", "Unknown" and so on.

Table 4-1 Number of Establishments by Section of Industrial Classification, Year of starting the Business and Local Unit

District and Local Unit	Section of NSIC ¹⁾					
	Q					
	Human Health and Social Work					
	Year of starting the business					
	Total	2059 and before	2060 to 2069	2070 to 2071	2072 to 2075 ²⁾	Not Stated ³⁾
Morang District	506	108	141	64	181	12
11201 MIKLAJUNG RURAL MUNICIPALITY	12	2	3	2	4	1
11202 LETANG MUNICIPALITY	10	5	3	0	2	0
11203 KERABARI RURAL MUNICIPALITY	17	2	3	3	8	1
11204 SUNDARHARAICHA MUNICIPALITY	43	6	12	5	17	3
11205 BELBARI MUNICIPALITY	21	3	9	2	6	1
11206 KANEPOKHARI RURAL MUNICIPALITY	11	4	3	2	2	0
11207 PATHARI SHANISHCHARE MUNICIPALITY	37	5	14	3	15	0
11208 URLABARI MUNICIPALITY	32	2	7	7	16	0
11209 RATUWAMAI MUNICIPALITY	19	5	7	2	4	1
11210 SUNWARSHI MUNICIPALITY	17	5	8	1	3	0
11211 RANGELI MUNICIPALITY	23	4	5	2	12	0
11212 GRAMTHAN RURAL MUNICIPALITY	28	14	6	2	6	0
11213 BUDHIGANGA RURAL MUNICIPALITY	13	5	3	1	4	0
11214 BIRATNAGAR METROPOLITIAN CITY	171	30	46	27	67	1
11215 KATAHARI RURAL MUNICIPALITY	7	3	2	0	2	0
11216 DHANAPALTHAN RURAL MUNICIPALITY	26	10	6	3	4	3
11217 JAHADA RURAL MUNICIPALITY	19	3	4	2	9	1
Sunsari District	402	100	102	54	130	16
11301 DHARAN SUB-METROPOLITIAN CITY	72	24	19	5	24	0
11302 BARAHAKSHETRA MUNICIPALITY	32	8	7	8	8	1
11303 KOSHI RURAL MUNICIPALITY	19	1	5	2	11	0
11304 BHOKRAHA NARASINHA RURAL MUNICIPALITY	19	2	4	6	4	3
11305 RAMDHUNI MUNICIPALITY	25	5	8	4	8	0
11306 ITAHARI SUB-METROPOLITIAN CITY	76	13	26	11	26	0
11307 DUHABI MUNICIPALITY	30	7	6	4	11	2
11308 GADHI RURAL MUNICIPALITY	19	9	1	2	3	4
11309 INARUWA MUNICIPALITY	38	6	12	4	12	4
11310 HARINAGAR RURAL MUNICIPALITY	35	10	8	3	12	2
11311 DEWANGUNJ RURAL MUNICIPALITY	18	5	3	4	6	0
11312 BARJU RURAL MUNICIPALITY	19	10	3	1	5	0
Udayapur District	384	69	128	59	109	19
11401 BELAKA MUNICIPALITY	14	1	1	2	9	1
11402 CHAUDANDIGADHI MUNICIPALITY	25	5	3	2	14	1
11403 TRIYUGA MUNICIPALITY	151	17	59	29	40	6
11404 RAUTAMAI RURAL MUNICIPALITY	41	10	13	4	13	1
11405 LIMCHUNBUNG RURAL MUNICIPALITY	21	6	10	0	1	4
11406 TAPLI RURAL MUNICIPALITY	24	4	10	3	4	3
11407 KATARI MUNICIPALITY	42	14	12	8	7	1
11408 UDAYAPURGADHI RURAL MUNICIPALITY	66	12	20	11	21	2

1) NSIC stands for Nepal Standard Industrial Classification.

2) 2075 includes only months Baishakh, Jestha and Asar.

3) Includes "Not reported ", "Unknown" and so on.

Table 4-1 Number of Establishments by Section of Industrial Classification, Year of starting the Business and Local Unit

District and Local Unit	Section of NSIC ¹⁾					
	L+M+N+R+S					
	Real Estate, Professional & Scientific Activities, Administrative Services, Arts & Entertainment, Other Services					
	Year of starting the business					
	Total	2059 and before	2060 to 2069	2070 to 2071	2072 to 2075 ²⁾	Not Stated ³⁾
Province 1						
Total	14,316	2,806	4,212	2,075	4,892	331
Metropolitan City	1,119	187	248	149	514	21
Sub-Metropolitan City	1,421	232	357	210	603	19
Municipality	7,462	1,480	2,140	1,111	2,539	192
Rural Municipality	4,314	907	1,467	605	1,236	99
101 Taplejung District						
Total	763	151	350	104	155	3
Municipality	209	49	86	29	44	1
Rural Municipality	554	102	264	75	111	2
102 Sankhuwasabha District						
Total	502	149	156	59	133	5
Municipality	324	82	98	42	98	4
Rural Municipality	178	67	58	17	35	1
103 Solukhumbu District						
Total	279	74	100	54	50	1
Municipality	51	16	14	8	13	0
Rural Municipality	228	58	86	46	37	1
104 Okhaldhunga District						
Total	367	99	121	50	78	19
Municipality	164	64	49	21	28	2
Rural Municipality	203	35	72	29	50	17
105 Khotang District						
Total	235	43	83	36	70	3
Municipality	114	20	38	22	32	2
Rural Municipality	121	23	45	14	38	1
106 Bhojpur District						
Total	245	45	75	43	73	9
Municipality	115	28	36	19	27	5
Rural Municipality	130	17	39	24	46	4
107 Dhankuta District						
Total	413	114	130	44	109	16
Municipality	266	78	86	30	68	4
Rural Municipality	147	36	44	14	41	12

1) NSIC stands for Nepal Standard Industrial Classification.

2) 2075 includes only months Baishakh, Jestha and Asar.

3) Includes "Not reported ", "Unknown" and so on.

Table 4-1 Number of Establishments by Section of Industrial Classification, Year of starting the Business and Local Unit

District and Local Unit	Section of NSIC ¹⁾					
	L+M+N+R+S					
	Real Estate, Professional & Scientific Activities, Administrative Services, Arts & Entertainment, Other Services					
	Year of starting the business					
	Total	2059 and before	2060 to 2069	2070 to 2071	2072 to 2075 ²⁾	Not Stated ³⁾
108 Terhathum District						
Total	247	55	94	41	55	2
Municipality	124	31	42	17	33	1
Rural Municipality	123	24	52	24	22	1
109 Panchthar District						
Total	444	91	173	54	124	2
Municipality	110	35	44	11	20	0
Rural Municipality	334	56	129	43	104	2
110 Ilam District						
Total	710	184	242	98	179	7
Municipality	527	134	176	79	132	6
Rural Municipality	183	50	66	19	47	1
111 Jhapa District						
Total	3,268	590	882	445	1,216	135
Municipality	2,551	441	697	350	969	94
Rural Municipality	717	149	185	95	247	41
112 Morang District						
Total	2,935	476	752	419	1,242	46
Metropolitan City	1,119	187	248	149	514	21
Municipality	1,248	186	345	198	497	22
Rural Municipality	568	103	159	72	231	3
113 Sunsari District						
Total	2,780	507	740	413	1,052	68
Sub-Metropolitan City	1,421	232	357	210	603	19
Municipality	794	157	216	110	274	37
Rural Municipality	565	118	167	93	175	12
114 Udayapur District						
Total	1,128	228	314	215	356	15
Municipality	865	159	213	175	304	14
Rural Municipality	263	69	101	40	52	1

1) NSIC stands for Nepal Standard Industrial Classification.

2) 2075 includes only months Baishakh, Jestha and Asar.

3) Includes "Not reported ", "Unknown" and so on.

Table 4-1 Number of Establishments by Section of Industrial Classification, Year of starting the Business and Local Unit

District and Local Unit	Section of NSIC ¹⁾					
	L+M+N+R+S					
	Real Estate, Professional & Scientific Activities, Administrative Services, Arts & Entertainment, Other Services					
	Year of starting the business					
	Total	2059 and before	2060 to 2069	2070 to 2071	2072 to 2075 ²⁾	Not Stated ³⁾
Taplejung District	763	151	350	104	155	3
10101 PHAKTANLUNG RURAL MUNICIPALITY	70	23	21	9	17	0
10102 MIKWAKHOLA RURAL MUNICIPALITY	35	10	7	6	12	0
10103 MERINGDEN RURAL MUNICIPALITY	88	16	47	6	18	1
10104 MAIWAKHOLA RURAL MUNICIPALITY	51	10	21	9	11	0
10105 AATHARAI TRIBENI RURAL MUNICIPALITY	132	24	61	18	29	0
10106 PHUNGLING MUNICIPALITY	209	49	86	29	44	1
10107 PATHIBHARA YANGBARAK RURAL MUNICIPALITY	68	5	45	8	9	1
10108 SIRJIANGA RURAL MUNICIPALITY	79	11	43	16	9	0
10109 SIDINGBA RURAL MUNICIPALITY	31	3	19	3	6	0
Sankhuwasabha District	502	149	156	59	133	5
10201 BHOTKHOLA RURAL MUNICIPALITY	63	18	21	9	15	0
10202 MAKALU RURAL MUNICIPALITY	41	12	13	4	12	0
10203 SILICHONG RURAL MUNICIPALITY	46	29	12	1	3	1
10204 CHICHILA RURAL MUNICIPALITY	23	8	11	1	3	0
10205 SABHAPOKHARI RURAL MUNICIPALITY	5	0	1	2	2	0
10206 KHANDABARI MUNICIPALITY	134	29	33	23	47	2
10207 PANCHAKHAPAN MUNICIPALITY	33	10	12	3	8	0
10208 CHAINAPUR MUNICIPALITY	99	33	39	11	16	0
10209 MADI MUNICIPALITY	28	4	5	2	17	0
10210 DHARMADEVI MUNICIPALITY	30	6	9	3	10	2
Solukhumbu District	279	74	100	54	50	1
10301 KHUMBU PASANGLHAMU RURAL MUNICIPALITY	22	8	9	3	2	0
10302 MAHAKULUNG RURAL MUNICIPALITY	42	8	18	12	4	0
10303 SOTANG RURAL MUNICIPALITY	25	8	9	3	5	0
10304 MAPYA DHUDHAKOSHI RURAL MUNICIPALITY	32	7	19	4	2	0
10305 THULUNG DHUDHA KOSHI RURAL MUNICIPALITY	56	11	17	16	12	0
10306 NECHA SALYAN RURAL MUNICIPALITY	33	15	5	5	7	1
10307 SOLU DHUDHAKUNDA MUNICIPALITY	51	16	14	8	13	0
10308 LIKHU PIKE RURAL MUNICIPALITY	18	1	9	3	5	0
Okhaldhunga District	367	99	121	50	78	19
10401 CHISHANKHU GADHI RURAL MUNICIPALITY	21	3	3	1	2	12
10402 SIDDHICHARAN MUNICIPALITY	164	64	49	21	28	2
10403 MOLUNG RURAL MUNICIPALITY	34	4	13	8	8	1
10404 KHIJI DEMBA RURAL MUNICIPALITY	57	17	17	8	14	1
10405 LIKHU RURAL MUNICIPALITY	33	6	17	3	6	1
10406 CHAMPADEVI RURAL MUNICIPALITY	2	1	0	1	0	0
10407 SUNKOSHI RURAL MUNICIPALITY	22	2	9	4	7	0
10408 MANEBHANJYANG RURAL MUNICIPALITY	34	2	13	4	13	2
Khotang District	235	43	83	36	70	3
10501 KEPILASGADHI RURAL MUNICIPALITY	8	1	2	2	3	0
10502 AISELUKHARKA RURAL MUNICIPALITY	8	0	4	1	3	0
10503 RAWA BESHI RURAL MUNICIPALITY	19	4	5	2	7	1
10504 HALESI TUWACHUNG MUNICIPALITY	25	2	9	7	7	0
10505 DIKTEL RUPAKOT MAJHUWAGADHI MUNICIPALITY	89	18	29	15	25	2
10506 SAKELA RURAL MUNICIPALITY	13	2	5	3	3	0
10507 DIPRUNG CHUICHUMMA RURAL MUNICIPALITY	21	0	13	1	7	0
10508 KHOTEHANG RURAL MUNICIPALITY	27	5	11	1	10	0
10509 JANTE DHUNGA RURAL MUNICIPALITY	15	7	2	2	4	0
10510 BARAHA POKHARI RURAL MUNICIPALITY	10	4	3	2	1	0
Bhojpur District	245	45	75	43	73	9
10601 SHADANANDA MUNICIPALITY	19	5	4	4	6	0
10602 SALPA SILICHHO RURAL MUNICIPALITY	2	0	0	1	1	0
10603 TEMKE MAIYUNG RURAL MUNICIPALITY	42	10	7	7	14	4
10604 BHOJPUR MUNICIPALITY	96	23	32	15	21	5
10605 ARUN RURAL MUNICIPALITY	12	2	3	2	5	0
10606 PAUWA DUNMA RURAL MUNICIPALITY	21	2	8	4	7	0
10607 RAMPRASAD RAI RURAL MUNICIPALITY	24	1	6	6	11	0
10608 HATUWAGADHI RURAL MUNICIPALITY	20	2	9	3	6	0
10609 AAMCHOWK RURAL MUNICIPALITY	9	0	6	1	2	0

1) NSIC stands for Nepal Standard Industrial Classification.

2) 2075 includes only months Baishakh, Jestha and Asar.

3) Includes "Not reported", "Unknown" and so on.

Table 4-1 Number of Establishments by Section of Industrial Classification, Year of starting the Business and Local Unit

District and Local Unit	Section of NSIC ¹⁾						Not Stated ³⁾
	L+M+N+R+S						
	Real Estate, Professional & Scientific Activities, Administrative Services, Arts & Entertainment, Other Services						
	Year of starting the business						
	Total	2059 and before	2060 to 2069	2070 to 2071	2072 to 2075 ²⁾		
Dhankuta District	413	114	130	44	109	16	
10701 MAHALAXMI MUNICIPALITY	37	12	12	2	11	0	
10702 PAKHRIBAS MUNICIPALITY	24	7	5	4	6	2	
10703 CHHATHAR JORPATI RURAL MUNICIPALITY	16	1	5	4	6	0	
10704 DHANKUTA MUNICIPALITY	205	59	69	24	51	2	
10705 SAHIDBHUMI RURAL MUNICIPALITY	26	2	10	0	9	5	
10706 SANGURIGADHI RURAL MUNICIPALITY	27	4	9	1	9	4	
10707 CHAUBISE RURAL MUNICIPALITY	78	29	20	9	17	3	
Terhathum District	247	55	94	41	55	2	
10801 AATHARAI RURAL MUNICIPALITY	39	8	19	6	5	1	
10802 PHEDAP RURAL MUNICIPALITY	19	1	13	2	3	0	
10803 MENCHHAYAYEM RURAL MUNICIPALITY	42	10	13	11	8	0	
10804 MYANGLUNG MUNICIPALITY	77	26	24	7	20	0	
10805 LALIGURANS MUNICIPALITY	47	5	18	10	13	1	
10806 CHHATHAR RURAL MUNICIPALITY	23	5	7	5	6	0	
Panchthar District	444	91	173	54	124	2	
10901 YANGBARAK RURAL MUNICIPALITY	28	4	9	4	11	0	
10902 HILIHAN RURAL MUNICIPALITY	67	11	37	14	5	0	
10903 FALELUNG RURAL MUNICIPALITY	113	15	39	10	49	0	
10904 PHIDIM MUNICIPALITY	110	35	44	11	20	0	
10905 FALGUNANDA RURAL MUNICIPALITY	21	5	5	2	9	0	
10906 KUMMAYAK RURAL MUNICIPALITY	23	5	10	2	6	0	
10907 TUMBEWA RURAL MUNICIPALITY	26	4	9	4	9	0	
10908 MIKLAJUNG RURAL MUNICIPALITY	56	12	20	7	15	2	
Ilam District	710	184	242	98	179	7	
11001 MAI JOGMAI RURAL MUNICIPALITY	37	15	12	2	8	0	
11002 SANDAKPUR RURAL MUNICIPALITY	27	10	9	1	7	0	
11003 ILAM MUNICIPALITY	232	70	71	35	54	2	
11004 DEUMAI MUNICIPALITY	69	16	27	11	15	0	
11005 FAKFOKATHUM RURAL MUNICIPALITY	43	3	20	5	14	1	
11006 MANGSEBUNG RURAL MUNICIPALITY	24	5	8	6	5	0	
11007 CHULACHULI RURAL MUNICIPALITY	34	12	10	4	8	0	
11008 MAI MUNICIPALITY	65	14	24	11	16	0	
11009 SURYODAYA MUNICIPALITY	161	34	54	22	47	4	
11010 RONG RURAL MUNICIPALITY	18	5	7	1	5	0	
Jhapa District	3,268	590	882	445	1,216	135	
11101 MECHINAGAR MUNICIPALITY	457	91	127	69	151	19	
11102 BUDDHASHANTI RURAL MUNICIPALITY	158	41	43	21	43	10	
11103 ARJUNDHARA MUNICIPALITY	201	33	58	23	81	6	
11104 KANKAI MUNICIPALITY	197	34	40	30	68	25	
11105 SHIVASATAKSHI MUNICIPALITY	183	39	49	26	69	0	
11106 KAMAL RURAL MUNICIPALITY	111	22	20	23	44	2	
11107 DAMAK MUNICIPALITY	561	84	143	75	255	4	
11108 GAURADaha MUNICIPALITY	141	30	36	27	47	1	
11109 GAURIGANJ RURAL MUNICIPALITY	110	31	31	16	32	0	
11110 JHAPA RURAL MUNICIPALITY	76	13	17	10	35	1	
11111 BARHADASHI RURAL MUNICIPALITY	96	8	23	7	44	14	
11112 BIRTAMOD MUNICIPALITY	486	49	140	61	207	29	
11113 HALDIBARI RURAL MUNICIPALITY	77	19	27	8	21	2	
11114 BHADRAPUR MUNICIPALITY	325	81	104	39	91	10	
11115 KACHANAKAWAL RURAL MUNICIPALITY	89	15	24	10	28	12	

1) NSIC stands for Nepal Standard Industrial Classification.

2) 2075 includes only months Baishakh, Jestha and Asar.

3) Includes "Not reported", "Unknown" and so on.

Table 4-1 Number of Establishments by Section of Industrial Classification, Year of starting the Business and Local Unit

District and Local Unit	Section of NSIC ¹⁾					
	L+M+N+R+S					
	Real Estate, Professional & Scientific Activities, Administrative Services, Arts & Entertainment, Other Services					
	Year of starting the business					
	Total	2059 and before	2060 to 2069	2070 to 2071	2072 to 2075 ²⁾	Not Stated ³⁾
Morang District	2,935	476	752	419	1,242	46
11201 MIKLAJUNG RURAL MUNICIPALITY	41	7	14	6	14	0
11202 LETANG MUNICIPALITY	81	13	27	20	21	0
11203 KERABARI RURAL MUNICIPALITY	48	11	17	4	16	0
11204 SUNDARHARAICHA MUNICIPALITY	243	27	69	38	98	11
11205 BELBARI MUNICIPALITY	193	31	46	24	91	1
11206 KANEPOKHARI RURAL MUNICIPALITY	79	15	19	11	34	0
11207 PATHARI SHANISHCHARE MUNICIPALITY	181	25	50	25	80	1
11208 URLABARI MUNICIPALITY	187	24	54	32	76	1
11209 RATUWAMAI MUNICIPALITY	165	29	44	28	61	3
11210 SUNWARSHI MUNICIPALITY	93	14	31	13	35	0
11211 RANGELI MUNICIPALITY	105	23	24	18	35	5
11212 GRAMTHAN RURAL MUNICIPALITY	113	28	34	10	41	0
11213 BUDHIGANGA RURAL MUNICIPALITY	89	13	17	12	47	0
11214 BIRATNAGAR METROPOLITIAN CITY	1,119	187	248	149	514	21
11215 KATAHARI RURAL MUNICIPALITY	83	11	26	13	33	0
11216 DHANAPALTHAN RURAL MUNICIPALITY	63	6	15	12	27	3
11217 JAHADA RURAL MUNICIPALITY	52	12	17	4	19	0
Sunsari District	2,780	507	740	413	1,052	68
11301 DHARAN SUB-METROPOLITIAN CITY	753	146	192	102	301	12
11302 BARAHAKSHETRA MUNICIPALITY	183	40	49	17	63	14
11303 KOSHI RURAL MUNICIPALITY	73	3	20	13	37	0
11304 BHOKRAHA NARASINHA RURAL MUNICIPALITY	60	14	15	8	19	4
11305 RAMDHUNI MUNICIPALITY	140	20	44	9	67	0
11306 ITAHARI SUB-METROPOLITIAN CITY	668	86	165	108	302	7
11307 DUHABI MUNICIPALITY	169	25	44	27	63	10
11308 GADHI RURAL MUNICIPALITY	57	11	20	9	15	2
11309 INARUWA MUNICIPALITY	302	72	79	57	81	13
11310 HARINAGAR RURAL MUNICIPALITY	118	21	39	28	28	2
11311 DEWANGUNJ RURAL MUNICIPALITY	130	30	38	13	48	1
11312 BARJU RURAL MUNICIPALITY	127	39	35	22	28	3
Udayapur District	1,128	228	314	215	356	15
11401 BELAKA MUNICIPALITY	212	37	48	21	104	2
11402 CHAUDANDIGADHI MUNICIPALITY	120	15	34	27	42	2
11403 TRIYUGA MUNICIPALITY	405	84	92	110	112	7
11404 RAUTAMAI RURAL MUNICIPALITY	84	24	34	16	10	0
11405 LIMCHUNBUNG RURAL MUNICIPALITY	30	5	18	1	6	0
11406 TAPLI RURAL MUNICIPALITY	38	8	18	6	6	0
11407 KATARI MUNICIPALITY	128	23	39	17	46	3
11408 UDAYAPURGADHI RURAL MUNICIPALITY	111	32	31	17	30	1

1) NSIC stands for Nepal Standard Industrial Classification.

2) 2075 includes only months Baishakh, Jestha and Asar.

3) Includes "Not reported", "Unknown" and so on.

Table 4-2 Number of Persons Engaged by Section of Industrial Classification, Year of starting the Business and Local Unit

District and Local Unit	Section of NSIC ¹⁾					
	Total ²⁾					
	Year of starting the business					
	Total	2059 and before	2060 to 2069	2070 to 2071	2072 to 2075 ³⁾	Not Stated ⁴⁾
Province 1						
Total	544,079	177,817	145,632	63,474	144,814	12,342
Metropolitan City	46,796	17,936	11,941	4,515	11,419	985
Sub-Metropolitan City	67,609	21,274	19,574	6,924	19,343	494
Municipality	269,241	79,499	72,613	33,566	77,147	6,416
Rural Municipality	160,433	59,108	41,504	18,469	36,905	4,447
101 Taplejung District						
Total	11,573	4,438	3,158	1,352	2,517	108
Municipality	3,966	1,292	1,119	568	981	6
Rural Municipality	7,607	3,146	2,039	784	1,536	102
102 Sankhuwasabha District						
Total	19,227	6,668	5,009	1,927	5,180	443
Municipality	13,515	4,269	3,802	1,337	3,797	310
Rural Municipality	5,712	2,399	1,207	590	1,383	133
103 Solukhumbu District						
Total	19,134	5,141	7,026	3,211	3,255	501
Municipality	3,333	961	1,174	400	771	27
Rural Municipality	15,801	4,180	5,852	2,811	2,484	474
104 Okhaldhunga District						
Total	22,031	8,325	5,734	2,227	4,225	1,520
Municipality	5,622	2,141	1,379	744	1,254	104
Rural Municipality	16,409	6,184	4,355	1,483	2,971	1,416
105 Khotang District						
Total	11,314	5,025	2,434	1,189	2,480	186
Municipality	5,228	2,006	1,204	665	1,239	114
Rural Municipality	6,086	3,019	1,230	524	1,241	72
106 Bhojpur District						
Total	10,362	4,194	2,170	1,163	2,521	314
Municipality	5,043	1,664	1,207	665	1,317	190
Rural Municipality	5,319	2,530	963	498	1,204	124
107 Dhankuta District						
Total	15,820	5,755	3,963	1,625	4,069	408
Municipality	10,400	3,786	2,708	1,044	2,686	176
Rural Municipality	5,420	1,969	1,255	581	1,383	232

1) NSIC stands for Nepal Standard Industrial Classification.

2) Establishments which belong to Section O, T, or U of NSIC are not surveyed.

3) 2075 includes only months Baishakh, Jestha and Asar.

4) Includes "Not reported ", "Unknown" and so on.

Table 4-2 Number of Persons Engaged by Section of Industrial Classification, Year of starting the Business and Local Unit

District and Local Unit	Section of NSIC ¹⁾					
	Total ²⁾					
	Year of starting the business					
	Total	2059 and before	2060 to 2069	2070 to 2071	2072 to 2075 ³⁾	Not Stated ⁴⁾
108 Terhathum District						
Total	8,955	3,941	2,168	907	1,870	69
Municipality	4,766	1,882	1,236	486	1,103	59
Rural Municipality	4,189	2,059	932	421	767	10
109 Panchthar District						
Total	13,534	5,159	3,551	1,411	3,394	19
Municipality	4,841	1,771	1,243	539	1,287	1
Rural Municipality	8,693	3,388	2,308	872	2,107	18
110 Ilam District						
Total	26,804	8,986	6,755	3,474	7,160	429
Municipality	19,248	6,590	5,011	2,271	5,070	306
Rural Municipality	7,556	2,396	1,744	1,203	2,090	123
111 Jhapa District						
Total	116,837	29,883	33,701	14,711	35,281	3,261
Municipality	93,279	23,166	27,149	12,251	28,402	2,311
Rural Municipality	23,558	6,717	6,552	2,460	6,879	950
112 Morang District						
Total	127,887	44,492	32,568	15,137	33,555	2,135
Metropolitan City	46,796	17,936	11,941	4,515	11,419	985
Municipality	44,174	10,884	11,807	6,374	14,301	808
Rural Municipality	36,917	15,672	8,820	4,248	7,835	342
113 Sunsari District						
Total	112,708	37,640	30,296	11,742	30,678	2,352
Sub-Metropolitan City	67,609	21,274	19,574	6,924	19,343	494
Municipality	32,276	12,693	7,440	3,300	7,334	1,509
Rural Municipality	12,823	3,673	3,282	1,518	4,001	349
114 Udayapur District						
Total	27,893	8,170	7,099	3,398	8,629	597
Municipality	23,550	6,394	6,134	2,922	7,605	495
Rural Municipality	4,343	1,776	965	476	1,024	102

1) NSIC stands for Nepal Standard Industrial Classification.

2) Establishments which belong to Section O, T, or U of NSIC are not surveyed.

3) 2075 includes only months Baishakh, Jestha and Asar.

4) Includes "Not reported", "Unknown" and so on.

Table 4-2 Number of Persons Engaged by Section of Industrial Classification, Year of starting the Business and Local Unit

District and Local Unit	Section of NSIC ¹⁾					
	Total ²⁾					
	Year of starting the business					
	Total	2059 and before	2060 to 2069	2070 to 2071	2072 to 2075 ³⁾	Not Stated ⁴⁾
Taplejung District	11,573	4,438	3,158	1,352	2,517	108
10101 PHAKTANLUNG RURAL MUNICIPALITY	1,210	493	309	150	231	27
10102 MIKWAKHOLA RURAL MUNICIPALITY	612	246	111	43	212	0
10103 MERINGDEN RURAL MUNICIPALITY	1,139	410	362	105	255	7
10104 MAIWAKHOLA RURAL MUNICIPALITY	786	301	218	122	141	4
10105 AATHARAI TRIBENI RURAL MUNICIPALITY	1,364	510	445	129	277	3
10106 PHUNGLING MUNICIPALITY	3,966	1,292	1,119	568	981	6
10107 PATHIBHARA YANGBARAK RURAL MUNICIPALITY	889	406	196	101	179	7
10108 SIRJIANGA RURAL MUNICIPALITY	1,047	463	281	112	171	20
10109 SIDINGBA RURAL MUNICIPALITY	560	317	117	22	70	34
Sankhuwasabha District	19,227	6,668	5,009	1,927	5,180	443
10201 BHOTKHOLA RURAL MUNICIPALITY	1,434	488	248	183	497	18
10202 MAKALU RURAL MUNICIPALITY	1,148	385	230	147	378	8
10203 SILICHONG RURAL MUNICIPALITY	2,104	1,124	541	121	211	107
10204 CHICHILA RURAL MUNICIPALITY	479	195	87	56	141	0
10205 SABHAPOKHARI RURAL MUNICIPALITY	547	207	101	83	156	0
10206 KHANDABARI MUNICIPALITY	6,597	1,903	2,085	646	1,791	172
10207 PANCHAKHAPAN MUNICIPALITY	1,331	494	306	124	405	2
10208 CHAINAPUR MUNICIPALITY	2,434	837	646	291	589	71
10209 MADI MUNICIPALITY	1,181	371	236	107	466	1
10210 DHARMADEVI MUNICIPALITY	1,972	664	529	169	546	64
Solukhumbu District	19,134	5,141	7,026	3,211	3,255	501
10301 KHUMBU PASANGLHAMU RURAL MUNICIPALITY	2,216	683	761	306	466	0
10302 MAHAKULUNG RURAL MUNICIPALITY	1,466	487	281	385	311	2
10303 SOTANG RURAL MUNICIPALITY	1,146	353	500	121	146	26
10304 MAPYA DHUDHAKOSHI RURAL MUNICIPALITY	898	330	231	145	192	0
10305 THULUNG DHUDHA KOSHI RURAL MUNICIPALITY	4,334	855	1,811	1,082	445	141
10306 NECHA SALYAN RURAL MUNICIPALITY	2,981	1,181	653	445	397	305
10307 SOLU DHUDHAKUNDA MUNICIPALITY	3,333	961	1,174	400	771	27
10308 LIKHU PIKE RURAL MUNICIPALITY	2,760	291	1,615	327	527	0
Okhaldhunga District	22,031	8,325	5,734	2,227	4,225	1,520
10401 CHISHANKHU GADHI RURAL MUNICIPALITY	4,163	2,097	388	119	414	1,145
10402 SIDDHICHARAN MUNICIPALITY	5,622	2,141	1,379	744	1,254	104
10403 MOLUNG RURAL MUNICIPALITY	2,914	686	1,127	292	701	108
10404 KHIJI DEMBA RURAL MUNICIPALITY	4,470	1,583	1,630	553	577	127
10405 LIKHU RURAL MUNICIPALITY	1,154	363	345	119	325	2
10406 CHAMPADEVI RURAL MUNICIPALITY	734	349	112	112	149	12
10407 SUNKOSHI RURAL MUNICIPALITY	1,340	503	334	106	397	0
10408 MANEBHANJYANG RURAL MUNICIPALITY	1,634	603	419	182	408	22
Khotang District	11,314	5,025	2,434	1,189	2,480	186
10501 KEPLASGADHI RURAL MUNICIPALITY	669	326	140	63	124	16
10502 AISELUKHARKA RURAL MUNICIPALITY	990	447	274	54	204	11
10503 RAWA BESHI RURAL MUNICIPALITY	588	316	121	38	102	11
10504 HALESI TUWACHUNG MUNICIPALITY	1,514	591	280	245	378	20
10505 DIKTEL RUPAKOT MAJHUWAGADHI MUNICIPALITY	3,714	1,415	924	420	861	94
10506 SAKELA RURAL MUNICIPALITY	565	296	75	57	136	1
10507 DIPRUNG CHUICHUMMA RURAL MUNICIPALITY	1,074	491	213	110	258	2
10508 KHOTEHANG RURAL MUNICIPALITY	1,056	504	225	90	220	17
10509 JANTE DHUNGA RURAL MUNICIPALITY	613	334	81	60	124	14
10510 BARAHA POKHARI RURAL MUNICIPALITY	531	305	101	52	73	0
Bhojpur District	10,362	4,194	2,170	1,163	2,521	314
10601 SHADANANDA MUNICIPALITY	1,405	517	379	184	296	29
10602 SALPA SILICHHO RURAL MUNICIPALITY	530	264	94	55	112	5
10603 TEMKE MAIYUNG RURAL MUNICIPALITY	870	432	131	97	170	40
10604 BHOJPUR MUNICIPALITY	3,638	1,147	828	481	1,021	161
10605 ARUN RURAL MUNICIPALITY	826	392	158	90	184	2
10606 PAUWA DUNMA RURAL MUNICIPALITY	857	320	184	88	253	12
10607 RAMPRASAD RAI RURAL MUNICIPALITY	732	370	129	64	157	12
10608 HATUWAGADHI RURAL MUNICIPALITY	777	362	125	54	199	37
10609 AAMCHOWK RURAL MUNICIPALITY	727	390	142	50	129	16

1) NSIC stands for Nepal Standard Industrial Classification.

2) Establishments which belong to Section O, T, or U of NSIC are not surveyed.

3) 2075 includes only months Baishakh, Jestha and Asar.

4) Includes "Not reported", "Unknown" and so on.

Table 4-2 Number of Persons Engaged by Section of Industrial Classification, Year of starting the Business and Local Unit

District and Local Unit	Section of NSIC ¹⁾						Not Stated ⁴⁾
	Total ²⁾						
	Year of starting the business						
	Total	2059 and before	2060 to 2069	2070 to 2071	2072 to 2075 ³⁾		
Dhankuta District	15,820	5,755	3,963	1,625	4,069	408	
10701 MAHALAXMI MUNICIPALITY	1,561	627	275	192	455	12	
10702 PAKHRIBAS MUNICIPALITY	1,736	749	352	167	383	85	
10703 CHHATHAR JORPATI RURAL MUNICIPALITY	1,549	458	466	162	433	30	
10704 DHANKUTA MUNICIPALITY	7,103	2,410	2,081	685	1,848	79	
10705 SAHIDBHUMI RURAL MUNICIPALITY	902	335	195	81	211	80	
10706 SANGURIGADHI RURAL MUNICIPALITY	1,394	525	257	175	368	69	
10707 CHAUBISE RURAL MUNICIPALITY	1,575	651	337	163	371	53	
Terhathum District	8,955	3,941	2,168	907	1,870	69	
10801 AATHARAI RURAL MUNICIPALITY	1,477	812	353	113	189	10	
10802 PHEDAP RURAL MUNICIPALITY	886	426	217	70	173	0	
10803 MENCHHAYAYEM RURAL MUNICIPALITY	647	275	128	86	158	0	
10804 MYANGLUNG MUNICIPALITY	2,982	1,191	767	306	696	22	
10805 LALIGURANS MUNICIPALITY	1,784	691	469	180	407	37	
10806 CHHATHAR RURAL MUNICIPALITY	1,179	546	234	152	247	0	
Panchthar District	13,534	5,159	3,551	1,411	3,394	19	
10901 YANGBARAK RURAL MUNICIPALITY	1,284	415	357	131	381	0	
10902 HILIHAN RURAL MUNICIPALITY	1,222	490	390	115	227	0	
10903 FALELUNG RURAL MUNICIPALITY	1,583	501	439	172	471	0	
10904 PHIDIM MUNICIPALITY	4,841	1,771	1,243	539	1,287	1	
10905 FALGUNANDA RURAL MUNICIPALITY	1,264	545	328	132	257	2	
10906 KUMMAYAK RURAL MUNICIPALITY	929	410	261	76	182	0	
10907 TUMBEWA RURAL MUNICIPALITY	634	327	112	41	154	0	
10908 MIKLAJUNG RURAL MUNICIPALITY	1,777	700	421	205	435	16	
Ilam District	26,804	8,986	6,755	3,474	7,160	429	
11001 MAI JOGMAI RURAL MUNICIPALITY	1,417	409	219	379	408	2	
11002 SANDAKPUR RURAL MUNICIPALITY	1,122	381	328	150	263	0	
11003 ILAM MUNICIPALITY	7,790	2,697	1,937	874	2,217	65	
11004 DEUMAI MUNICIPALITY	2,742	991	698	324	703	26	
11005 FAKFOKATHUM RURAL MUNICIPALITY	1,579	543	418	157	372	89	
11006 MANGSEBUNG RURAL MUNICIPALITY	1,314	354	332	248	370	10	
11007 CHULACHULI RURAL MUNICIPALITY	1,198	294	271	160	451	22	
11008 MAI MUNICIPALITY	2,156	854	609	225	468	0	
11009 SURYODAYA MUNICIPALITY	6,560	2,048	1,767	848	1,682	215	
11010 RONG RURAL MUNICIPALITY	926	415	176	109	226	0	
Jhapa District	116,837	29,883	33,701	14,711	35,281	3,261	
11101 MECHINAGAR MUNICIPALITY	17,023	4,392	4,303	2,067	5,341	920	
11102 BUDDHASHANTI RURAL MUNICIPALITY	4,403	1,180	1,023	578	1,459	163	
11103 ARJUNDHARA MUNICIPALITY	6,521	1,316	1,687	852	2,523	143	
11104 KANKAI MUNICIPALITY	5,645	1,362	1,411	805	1,882	185	
11105 SHIVASATAKSHI MUNICIPALITY	5,561	1,699	1,381	722	1,740	19	
11106 KAMAL RURAL MUNICIPALITY	3,547	1,038	736	492	1,237	44	
11107 DAMAK MUNICIPALITY	19,402	5,022	5,458	2,352	6,493	77	
11108 GAURADHA MUNICIPALITY	4,687	1,245	1,329	657	1,375	81	
11109 GAURIGANJ RURAL MUNICIPALITY	2,461	794	782	216	664	5	
11110 JHAPA RURAL MUNICIPALITY	1,963	416	521	214	771	41	
11111 BARHADASHI RURAL MUNICIPALITY	3,682	475	1,613	232	983	379	
11112 BIRTAMOD MUNICIPALITY	22,902	4,343	7,071	3,674	7,079	735	
11113 HALDIBARI RURAL MUNICIPALITY	3,338	1,027	1,153	310	747	101	
11114 BHADRAPUR MUNICIPALITY	11,538	3,787	4,509	1,122	1,969	151	
11115 KACHANAKAWAL RURAL MUNICIPALITY	4,164	1,787	724	418	1,018	217	

1) NSIC stands for Nepal Standard Industrial Classification.

2) Establishments which belong to Section O, T, or U of NSIC are not surveyed.

3) 2075 includes only months Baishakh, Jestha and Asar.

4) Includes "Not reported", "Unknown" and so on.

Table 4-2 Number of Persons Engaged by Section of Industrial Classification, Year of starting the Business and Local Unit

District and Local Unit	Section of NSIC ¹⁾					
	Total ²⁾					
	Year of starting the business					
	Total	2059 and before	2060 to 2069	2070 to 2071	2072 to 2075 ³⁾	Not Stated ⁴⁾
Morang District	127,887	44,492	32,568	15,137	33,555	2,135
11201 MIKLAJUNG RURAL MUNICIPALITY	2,009	649	517	225	597	21
11202 LETANG MUNICIPALITY	3,146	973	726	542	865	40
11203 KERABARI RURAL MUNICIPALITY	2,200	583	616	310	660	31
11204 SUNDARHARAICHA MUNICIPALITY	9,016	2,057	2,179	1,258	3,255	267
11205 BELBARI MUNICIPALITY	6,196	1,549	1,672	824	2,127	24
11206 KANEPOKHARI RURAL MUNICIPALITY	2,970	728	795	473	953	21
11207 PATHARI SHANISHCHARE MUNICIPALITY	6,122	1,329	1,710	743	2,269	71
11208 URLABARI MUNICIPALITY	7,479	1,470	2,038	1,182	2,714	75
11209 RATUWAMAI MUNICIPALITY	4,036	969	1,330	534	1,190	13
11210 SUNWARSHI MUNICIPALITY	2,130	557	590	351	620	12
11211 RANGELI MUNICIPALITY	6,049	1,980	1,562	940	1,261	306
11212 GRAMTHAN RURAL MUNICIPALITY	3,564	1,216	1,062	347	923	16
11213 BUDHIGANGA RURAL MUNICIPALITY	12,773	5,965	3,002	952	2,778	76
11214 BIRATNAGAR METROPOLITIAN CITY	46,796	17,936	11,941	4,515	11,419	985
11215 KATAHARI RURAL MUNICIPALITY	6,004	2,121	1,784	1,415	644	40
11216 DHANAPALTHAN RURAL MUNICIPALITY	5,779	3,998	705	267	676	133
11217 JAHADA RURAL MUNICIPALITY	1,618	412	339	259	604	4
Sunsari District	112,708	37,640	30,296	11,742	30,678	2,352
11301 DHARAN SUB-METROPOLITIAN CITY	30,169	9,574	8,050	2,975	9,273	297
11302 BARAHAKSHETRA MUNICIPALITY	5,396	1,428	1,397	641	1,641	289
11303 KOSHI RURAL MUNICIPALITY	2,128	276	550	298	987	17
11304 BHOKRAHA NARASINHA RURAL MUNICIPALITY	1,540	338	388	159	453	202
11305 RAMDHUNI MUNICIPALITY	6,100	1,732	1,949	684	1,714	21
11306 ITAHARI SUB-METROPOLITIAN CITY	37,440	11,700	11,524	3,949	10,070	197
11307 DUHABI MUNICIPALITY	13,374	7,440	2,171	993	1,990	780
11308 GADHI RURAL MUNICIPALITY	1,687	484	472	201	478	52
11309 INARUWA MUNICIPALITY	7,406	2,093	1,923	982	1,989	419
11310 HARINAGAR RURAL MUNICIPALITY	2,345	629	665	340	657	54
11311 DEWANGUNJ RURAL MUNICIPALITY	1,928	633	507	212	569	7
11312 BARJU RURAL MUNICIPALITY	3,195	1,313	700	308	857	17
Udayapur District	27,893	8,170	7,099	3,398	8,629	597
11401 BELAKA MUNICIPALITY	3,122	757	663	402	1,267	33
11402 CHAUDANDIGADHI MUNICIPALITY	3,943	1,056	1,110	504	1,171	102
11403 TRIYUGA MUNICIPALITY	11,690	3,259	3,091	1,368	3,685	287
11404 RAUTAMAI RURAL MUNICIPALITY	1,371	612	333	135	286	5
11405 LIMCHUNBUNG RURAL MUNICIPALITY	609	271	122	42	132	42
11406 TAPLI RURAL MUNICIPALITY	781	306	165	108	163	39
11407 KATARI MUNICIPALITY	4,795	1,322	1,270	648	1,482	73
11408 UDAYAPURGADHI RURAL MUNICIPALITY	1,582	587	345	191	443	16

1) NSIC stands for Nepal Standard Industrial Classification.

2) Establishments which belong to Section O, T, or U of NSIC are not surveyed.

3) 2075 includes only months Baishakh, Jestha and Asar.

4) Includes "Not reported", "Unknown" and so on.

Table 4-2 Number of Persons Engaged by Section of Industrial Classification, Year of starting the Business and Local Unit

District and Local Unit	Section of NSIC ¹⁾					
	A					
	Agriculture, forestry and fishing ²⁾					
	Year of starting the business					
	Total	2059 and before	2060 to 2069	2070 to 2071	2072 to 2075 ³⁾	Not Stated ⁴⁾
Province 1						
Total	20,409	9,288	3,941	2,307	4,456	417
Metropolitan City	97	39	14	18	19	7
Sub-Metropolitan City	453	123	58	106	164	2
Municipality	8,528	3,141	1,797	1,253	2,212	125
Rural Municipality	11,331	5,985	2,072	930	2,061	283
101 Taplejung District						
Total	547	117	189	100	140	1
Municipality	85	3	21	35	26	0
Rural Municipality	462	114	168	65	114	1
102 Sankhuwasabha District						
Total	1,762	983	241	114	381	43
Municipality	954	488	196	82	179	9
Rural Municipality	808	495	45	32	202	34
103 Solukhumbu District						
Total	1,554	690	491	123	221	29
Municipality	330	47	205	36	27	15
Rural Municipality	1,224	643	286	87	194	14
104 Okhaldhunga District						
Total	3,755	2,843	448	74	224	166
Municipality	267	167	45	24	31	0
Rural Municipality	3,488	2,676	403	50	193	166
105 Khotang District						
Total	952	255	258	148	272	19
Municipality	221	49	63	46	57	6
Rural Municipality	731	206	195	102	215	13
106 Bhojpur District						
Total	484	184	119	44	127	10
Municipality	177	81	34	17	43	2
Rural Municipality	307	103	85	27	84	8
107 Dhankuta District						
Total	984	166	309	208	292	9
Municipality	710	81	283	153	191	2
Rural Municipality	274	85	26	55	101	7

1) NSIC stands for Nepal Standard Industrial Classification.

2) Registered establishments only.

3) 2075 includes only months Baishakh, Jestha and Asar.

4) Includes "Not reported ", "Unknown" and so on.

Table 4-2 Number of Persons Engaged by Section of Industrial Classification, Year of starting the Business and Local Unit

District and Local Unit	Section of NSIC ¹⁾					
	A					
	Agriculture, forestry and fishing ²⁾					
	Year of starting the business					
	Total	2059 and before	2060 to 2069	2070 to 2071	2072 to 2075 ³⁾	Not Stated ⁴⁾
108 Terhathum District						
Total	607	389	82	28	108	0
Municipality	260	160	17	17	66	0
Rural Municipality	347	229	65	11	42	0
109 Panchthar District						
Total	379	246	70	16	47	0
Municipality	184	174	6	0	4	0
Rural Municipality	195	72	64	16	43	0
110 Ilam District						
Total	1,528	572	220	412	324	0
Municipality	871	478	97	131	165	0
Rural Municipality	657	94	123	281	159	0
111 Jhapa District						
Total	4,079	2,206	593	353	842	85
Municipality	2,294	1,011	408	269	550	56
Rural Municipality	1,785	1,195	185	84	292	29
112 Morang District						
Total	1,487	224	464	238	546	15
Metropolitan City	97	39	14	18	19	7
Municipality	837	172	146	161	350	8
Rural Municipality	553	13	304	59	177	0
113 Sunsari District						
Total	1,076	193	171	208	489	15
Sub-Metropolitan City	453	123	58	106	164	2
Municipality	331	36	37	79	174	5
Rural Municipality	292	34	76	23	151	8
114 Udayapur District						
Total	1,215	220	286	241	443	25
Municipality	1,007	194	239	203	349	22
Rural Municipality	208	26	47	38	94	3

1) NSIC stands for Nepal Standard Industrial Classification.

2) Registered establishments only.

3) 2075 includes only months Baishakh, Jestha and Asar.

4) Includes "Not reported ", "Unknown" and so on.

Table 4-2 Number of Persons Engaged by Section of Industrial Classification, Year of starting the Business and Local Unit

District and Local Unit	Section of NSIC ¹⁾					
	A					
	Agriculture, forestry and fishing ²⁾					
	Year of starting the business					
	Total	2059 and before	2060 to 2069	2070 to 2071	2072 to 2075 ³⁾	Not Stated ⁴⁾
Taplejung District	547	117	189	100	140	1
10101 PHAKTANLUNG RURAL MUNICIPALITY	207	30	99	33	44	1
10102 MIKWAKHOLA RURAL MUNICIPALITY	48	9	18	6	15	0
10103 MERINGDEN RURAL MUNICIPALITY	46	22	11	0	13	0
10104 MAIWAKHOLA RURAL MUNICIPALITY	14	0	3	9	2	0
10105 AATHARAI TRIBENI RURAL MUNICIPALITY	66	24	27	3	12	0
10106 PHUNGLING MUNICIPALITY	85	3	21	35	26	0
10107 PATHIBHARA YANGBARAK RURAL MUNICIPALITY	42	17	1	2	22	0
10108 SIRJIANGA RURAL MUNICIPALITY	23	7	5	6	5	0
10109 SIDINGBA RURAL MUNICIPALITY	16	5	4	6	1	0
Sankhuwasabha District	1,762	983	241	114	381	43
10201 BHOTKHOLA RURAL MUNICIPALITY	311	144	0	0	167	0
10202 MAKALU RURAL MUNICIPALITY	93	58	7	24	3	1
10203 SILICHONG RURAL MUNICIPALITY	341	250	34	6	18	33
10204 CHICHILA RURAL MUNICIPALITY	42	22	4	2	14	0
10205 SABHAPOKHARI RURAL MUNICIPALITY	21	21	0	0	0	0
10206 KHANDABARI MUNICIPALITY	344	198	61	22	63	0
10207 PANCHAKHAPAN MUNICIPALITY	79	43	5	18	13	0
10208 CHAINAPUR MUNICIPALITY	127	57	15	20	34	1
10209 MADI MUNICIPALITY	67	28	12	5	21	1
10210 DHARMADEVI MUNICIPALITY	337	162	103	17	48	7
Solukhumbu District	1,554	690	491	123	221	29
10301 KHUMBU PASANGLHAMU RURAL MUNICIPALITY	6	0	0	0	6	0
10302 MAHAKULUNG RURAL MUNICIPALITY	42	3	0	25	14	0
10303 SOTANG RURAL MUNICIPALITY	108	63	34	11	0	0
10304 MAPYA DHUDHAKOSHI RURAL MUNICIPALITY	21	0	7	14	0	0
10305 THULUNG DHUDHA KOSHI RURAL MUNICIPALITY	339	238	53	19	15	14
10306 NECHA SALYAN RURAL MUNICIPALITY	485	339	60	18	68	0
10307 SOLU DHUDHAKUNDA MUNICIPALITY	330	47	205	36	27	15
10308 LIKHU PIKE RURAL MUNICIPALITY	223	0	132	0	91	0
Okhaldhunga District	3,755	2,843	448	74	224	166
10401 CHISHANKHU GADHI RURAL MUNICIPALITY	1,975	1,664	54	0	119	138
10402 SIDDHICHARAN MUNICIPALITY	267	167	45	24	31	0
10403 MOLUNG RURAL MUNICIPALITY	123	60	33	13	14	3
10404 KHIJI DEMBA RURAL MUNICIPALITY	1,044	765	245	5	11	18
10405 LIKHU RURAL MUNICIPALITY	19	10	0	0	9	0
10406 CHAMPADEVI RURAL MUNICIPALITY	5	4	1	0	0	0
10407 SUNKOSHI RURAL MUNICIPALITY	133	76	15	18	24	0
10408 MANEBHANJYANG RURAL MUNICIPALITY	189	97	55	14	16	7
Khotang District	952	255	258	148	272	19
10501 KEPILASGADHI RURAL MUNICIPALITY	65	30	10	1	20	4
10502 AISELUKHARKA RURAL MUNICIPALITY	115	58	42	10	4	1
10503 RAWA BESHI RURAL MUNICIPALITY	61	10	11	22	15	3
10504 HALESI TUWACHUNG MUNICIPALITY	72	15	24	11	22	0
10505 DIKTEL RUPAKOT MAJHUWAGADHI MUNICIPALITY	149	34	39	35	35	6
10506 SAKELA RURAL MUNICIPALITY	121	31	11	22	57	0
10507 DIPRUNG CHUICHUMMA RURAL MUNICIPALITY	116	18	45	16	36	1
10508 KHOTEHANG RURAL MUNICIPALITY	117	29	34	16	34	4
10509 JANTE DHUNGA RURAL MUNICIPALITY	65	18	24	13	10	0
10510 BARAHA POKHARI RURAL MUNICIPALITY	71	12	18	2	39	0
Bhojpur District	484	184	119	44	127	10
10601 SHADANANDA MUNICIPALITY	36	18	7	7	3	1
10602 SALPA SILICHHO RURAL MUNICIPALITY	0	0	0	0	0	0
10603 TEMKE MAIYUNG RURAL MUNICIPALITY	32	16	11	0	3	2
10604 BHOJPUR MUNICIPALITY	141	63	27	10	40	1
10605 ARUN RURAL MUNICIPALITY	75	37	5	6	27	0
10606 PAUWA DUNMA RURAL MUNICIPALITY	96	9	43	9	35	0
10607 RAMPRASAD RAI RURAL MUNICIPALITY	59	16	17	10	13	3
10608 HATUWAGADHI RURAL MUNICIPALITY	28	13	6	1	6	2
10609 AAMCHOWK RURAL MUNICIPALITY	17	12	3	1	0	1

1) NSIC stands for Nepal Standard Industrial Classification.

2) Registered establishments only.

3) 2075 includes only months Baishakh, Jestha and Asar.

4) Includes "Not reported ", "Unknown" and so on.

Table 4-2 Number of Persons Engaged by Section of Industrial Classification, Year of starting the Business and Local Unit

District and Local Unit	Section of NSIC ¹⁾						Not Stated ⁴⁾
	A						
	Agriculture, forestry and fishing ²⁾						
	Year of starting the business						
	Total	2059 and before	2060 to 2069	2070 to 2071	2072 to 2075 ³⁾		
Dhankuta District	984	166	309	208	292	9	
10701 MAHALAXMI MUNICIPALITY	199	34	14	72	79	0	
10702 PAKHRIBAS MUNICIPALITY	26	0	5	8	11	2	
10703 CHHATHAR JORPATI RURAL MUNICIPALITY	101	4	11	40	46	0	
10704 DHANKUTA MUNICIPALITY	485	47	264	73	101	0	
10705 SAHIDBHUMI RURAL MUNICIPALITY	16	3	3	0	10	0	
10706 SANGURIGADHI RURAL MUNICIPALITY	80	46	0	10	20	4	
10707 CHAUBISE RURAL MUNICIPALITY	77	32	12	5	25	3	
Terhathum District	607	389	82	28	108	0	
10801 AATHARAI RURAL MUNICIPALITY	116	85	22	2	7	0	
10802 PHEDAP RURAL MUNICIPALITY	47	31	14	0	2	0	
10803 MENCHHAYAYEM RURAL MUNICIPALITY	54	27	8	7	12	0	
10804 MYANGLUNG MUNICIPALITY	121	79	8	7	27	0	
10805 LALIGURANS MUNICIPALITY	139	81	9	10	39	0	
10806 CHHATHAR RURAL MUNICIPALITY	130	86	21	2	21	0	
Panchthar District	379	246	70	16	47	0	
10901 YANGBARAK RURAL MUNICIPALITY	15	6	6	3	0	0	
10902 HILIHAN RURAL MUNICIPALITY	16	7	3	5	1	0	
10903 FALELUNG RURAL MUNICIPALITY	51	33	10	0	8	0	
10904 PHIDIM MUNICIPALITY	184	174	6	0	4	0	
10905 FALGUNANDA RURAL MUNICIPALITY	14	2	4	2	6	0	
10906 KUMMAYAK RURAL MUNICIPALITY	56	11	31	2	12	0	
10907 TUMBEWA RURAL MUNICIPALITY	14	7	4	0	3	0	
10908 MIKLAJUNG RURAL MUNICIPALITY	29	6	6	4	13	0	
Ilam District	1,528	572	220	412	324	0	
11001 MAI JOGMAI RURAL MUNICIPALITY	285	10	31	206	38	0	
11002 SANDAKPUR RURAL MUNICIPALITY	48	0	15	27	6	0	
11003 ILAM MUNICIPALITY	120	59	11	13	37	0	
11004 DEUMAI MUNICIPALITY	108	13	6	26	63	0	
11005 FAKFOKATHUM RURAL MUNICIPALITY	51	0	9	20	22	0	
11006 MANGSEBUNG RURAL MUNICIPALITY	146	40	68	3	35	0	
11007 CHULACHULI RURAL MUNICIPALITY	83	3	0	24	56	0	
11008 MAI MUNICIPALITY	420	395	20	3	2	0	
11009 SURYODAYA MUNICIPALITY	223	11	60	89	63	0	
11010 RONG RURAL MUNICIPALITY	44	41	0	1	2	0	
Jhapa District	4,079	2,206	593	353	842	85	
11101 MECHINAGAR MUNICIPALITY	1,093	772	52	47	179	43	
11102 BUDDHASHANTI RURAL MUNICIPALITY	85	49	7	26	3	0	
11103 ARJUNDHARA MUNICIPALITY	126	41	12	24	46	3	
11104 KANKAI MUNICIPALITY	130	56	9	12	53	0	
11105 SHIVASATAKSHI MUNICIPALITY	116	38	31	17	30	0	
11106 KAMAL RURAL MUNICIPALITY	138	61	3	26	46	2	
11107 DAMAK MUNICIPALITY	295	26	135	56	78	0	
11108 GAURADHA MUNICIPALITY	104	3	21	10	60	10	
11109 GAURIGANJ RURAL MUNICIPALITY	29	0	0	10	19	0	
11110 JHAPA RURAL MUNICIPALITY	62	6	0	5	51	0	
11111 BARHADASHI RURAL MUNICIPALITY	150	8	33	7	75	27	
11112 BIRTAMOD MUNICIPALITY	280	53	32	98	97	0	
11113 HALDIBARI RURAL MUNICIPALITY	325	283	3	10	29	0	
11114 BHADRAPUR MUNICIPALITY	150	22	116	5	7	0	
11115 KACHANAKAWAL RURAL MUNICIPALITY	996	788	139	0	69	0	

1) NSIC stands for Nepal Standard Industrial Classification.

2) Registered establishments only.

3) 2075 includes only months Baishakh, Jestha and Asar.

4) Includes "Not reported", "Unknown" and so on.

Table 4-2 Number of Persons Engaged by Section of Industrial Classification, Year of starting the Business and Local Unit

District and Local Unit	Section of NSIC ¹⁾						Not Stated ⁴⁾
	A						
	Agriculture, forestry and fishing ²⁾						
	Year of starting the business						
	Total	2059 and before	2060 to 2069	2070 to 2071	2072 to 2075 ³⁾		
Morang District	1,487	224	464	238	546	15	
11201 MIKLAJUNG RURAL MUNICIPALITY	31	0	13	3	15	0	
11202 LETANG MUNICIPALITY	60	25	4	8	15	8	
11203 KERABARI RURAL MUNICIPALITY	19	0	8	0	11	0	
11204 SUNDARHARAICHA MUNICIPALITY	138	19	28	18	73	0	
11205 BELBARI MUNICIPALITY	59	50	5	0	4	0	
11206 KANEPOKHARI RURAL MUNICIPALITY	40	13	5	0	22	0	
11207 PATHARI SHANISHCHARE MUNICIPALITY	74	8	23	14	29	0	
11208 URLABARI MUNICIPALITY	152	17	28	52	55	0	
11209 RATUWAMAI MUNICIPALITY	21	0	0	0	21	0	
11210 SUNWARSHI MUNICIPALITY	18	0	0	0	18	0	
11211 RANGELI MUNICIPALITY	315	53	58	69	135	0	
11212 GRAMTHAN RURAL MUNICIPALITY	43	0	0	27	16	0	
11213 BUDHIGANGA RURAL MUNICIPALITY	164	0	89	25	50	0	
11214 BIRATNAGAR METROPOLITIAN CITY	97	39	14	18	19	7	
11215 KATAHARI RURAL MUNICIPALITY	67	0	52	0	15	0	
11216 DHANAPALTHAN RURAL MUNICIPALITY	154	0	128	2	24	0	
11217 JAHADA RURAL MUNICIPALITY	35	0	9	2	24	0	
Sunsari District	1,076	193	171	208	489	15	
11301 DHARAN SUB-METROPOLITIAN CITY	271	114	26	76	53	2	
11302 BARAHAKSHETRA MUNICIPALITY	73	17	4	27	25	0	
11303 KOSHI RURAL MUNICIPALITY	24	0	6	3	15	0	
11304 BHOKRAHA NARASINHA RURAL MUNICIPALITY	66	25	0	6	27	8	
11305 RAMDHUNI MUNICIPALITY	91	4	15	28	44	0	
11306 ITAHARI SUB-METROPOLITIAN CITY	182	9	32	30	111	0	
11307 DUHABI MUNICIPALITY	67	12	3	5	47	0	
11308 GADHI RURAL MUNICIPALITY	21	2	11	0	8	0	
11309 INARUWA MUNICIPALITY	100	3	15	19	58	5	
11310 HARINAGAR RURAL MUNICIPALITY	8	0	0	0	8	0	
11311 DEWANGUNJ RURAL MUNICIPALITY	106	2	50	4	50	0	
11312 BARJU RURAL MUNICIPALITY	67	5	9	10	43	0	
Udayapur District	1,215	220	286	241	443	25	
11401 BELAKA MUNICIPALITY	220	39	66	31	80	4	
11402 CHAUDANDIGADHI MUNICIPALITY	222	41	73	60	45	3	
11403 TRIYUGA MUNICIPALITY	401	53	77	95	163	13	
11404 RAUTAMAI RURAL MUNICIPALITY	26	7	4	12	3	0	
11405 LIMCHUNBUNG RURAL MUNICIPALITY	22	0	0	6	16	0	
11406 TAPLI RURAL MUNICIPALITY	72	5	19	12	34	2	
11407 KATARI MUNICIPALITY	164	61	23	17	61	2	
11408 UDAYAPURGADHI RURAL MUNICIPALITY	88	14	24	8	41	1	

1) NSIC stands for Nepal Standard Industrial Classification.

2) Registered establishments only.

3) 2075 includes only months Baishakh, Jestha and Asar.

4) Includes "Not reported", "Unknown" and so on.

Table 4-2 Number of Persons Engaged by Section of Industrial Classification, Year of starting the Business and Local Unit

District and Local Unit	Section of NSIC ¹⁾					
	C					
	Manufacturing					
	Year of starting the business					
	Total	2059 and before	2060 to 2069	2070 to 2071	2072 to 2075 ²⁾	Not Stated ³⁾
Province 1						
Total	101,279	39,588	25,064	11,173	22,893	2,561
Metropolitan City	10,005	5,327	1,797	824	1,800	257
Sub-Metropolitan City	13,764	6,788	2,857	1,197	2,806	116
Municipality	47,504	14,365	13,004	6,189	12,242	1,704
Rural Municipality	30,006	13,108	7,406	2,963	6,045	484
101 Taplejung District						
Total	784	215	232	109	223	5
Municipality	339	66	110	51	110	2
Rural Municipality	445	149	122	58	113	3
102 Sankhuwasabha District						
Total	1,565	272	470	203	563	57
Municipality	1,339	203	409	166	505	56
Rural Municipality	226	69	61	37	58	1
103 Solukhumbu District						
Total	618	119	180	119	196	4
Municipality	208	37	52	36	81	2
Rural Municipality	410	82	128	83	115	2
104 Okhaldhunga District						
Total	794	158	169	88	321	58
Municipality	252	47	57	28	118	2
Rural Municipality	542	111	112	60	203	56
105 Khotang District						
Total	729	87	225	147	269	1
Municipality	355	48	97	89	121	0
Rural Municipality	374	39	128	58	148	1
106 Bhojpur District						
Total	750	106	255	132	210	47
Municipality	412	65	153	75	86	33
Rural Municipality	338	41	102	57	124	14
107 Dhankuta District						
Total	1,919	574	572	235	478	60
Municipality	1,396	501	341	168	346	40
Rural Municipality	523	73	231	67	132	20

1) NSIC stands for Nepal Standard Industrial Classification.

2) 2075 includes only months Baishakh, Jestha and Asar.

3) Includes "Not reported ", "Unknown" and so on.

Table 4-2 Number of Persons Engaged by Section of Industrial Classification, Year of starting the Business and Local Unit

District and Local Unit	Section of NSIC ¹⁾					
	C					
	Manufacturing					
	Year of starting the business					
	Total	2059 and before	2060 to 2069	2070 to 2071	2072 to 2075 ²⁾	Not Stated ³⁾
108 Terhathum District						
Total	1,010	229	292	149	332	8
Municipality	675	151	178	104	234	8
Rural Municipality	335	78	114	45	98	0
109 Panchthar District						
Total	1,412	276	464	194	475	3
Municipality	548	108	196	76	167	1
Rural Municipality	864	168	268	118	308	2
110 Ilam District						
Total	3,976	982	1,284	539	1,137	34
Municipality	3,073	866	1,029	376	788	14
Rural Municipality	903	116	255	163	349	20
111 Jhapa District						
Total	20,451	3,582	7,128	2,796	6,107	838
Municipality	15,748	2,854	5,276	2,263	4,740	615
Rural Municipality	4,703	728	1,852	533	1,367	223
112 Morang District						
Total	36,499	17,770	7,807	3,809	6,459	654
Metropolitan City	10,005	5,327	1,797	824	1,800	257
Municipality	8,441	1,838	2,491	1,573	2,221	318
Rural Municipality	18,053	10,605	3,519	1,412	2,438	79
113 Sunsari District						
Total	27,260	14,284	5,075	2,168	5,016	717
Sub-Metropolitan City	13,764	6,788	2,857	1,197	2,806	116
Municipality	11,596	6,702	1,813	757	1,767	557
Rural Municipality	1,900	794	405	214	443	44
114 Udayapur District						
Total	3,512	934	911	485	1,107	75
Municipality	3,122	879	802	427	958	56
Rural Municipality	390	55	109	58	149	19

1) NSIC stands for Nepal Standard Industrial Classification.

2) 2075 includes only months Baishakh, Jestha and Asar.

3) Includes "Not reported", "Unknown" and so on.

Table 4-2 Number of Persons Engaged by Section of Industrial Classification, Year of starting the Business and Local Unit

District and Local Unit	Section of NSIC ¹⁾					
	C					
	Manufacturing					
	Year of starting the business					
	Total	2059 and before	2060 to 2069	2070 to 2071	2072 to 2075 ²⁾	Not Stated ³⁾
Taplejung District	784	215	232	109	223	5
10101 PHAKTANLUNG RURAL MUNICIPALITY	79	40	18	14	6	1
10102 MIKWAKHOLA RURAL MUNICIPALITY	41	22	7	0	12	0
10103 MERINGDEN RURAL MUNICIPALITY	33	9	6	2	16	0
10104 MAIWAKHOLA RURAL MUNICIPALITY	64	8	27	12	17	0
10105 AATHARAI TRIBENI RURAL MUNICIPALITY	54	18	12	7	17	0
10106 PHUNGLING MUNICIPALITY	339	66	110	51	110	2
10107 PATHIBHARA YANGBARAK RURAL MUNICIPALITY	85	33	20	12	18	2
10108 SIRJIANGA RURAL MUNICIPALITY	52	8	17	9	18	0
10109 SIDINGBA RURAL MUNICIPALITY	37	11	15	2	9	0
Sankhuwasabha District	1,565	272	470	203	563	57
10201 BHOTKHOLA RURAL MUNICIPALITY	8	2	1	3	2	0
10202 MAKALU RURAL MUNICIPALITY	24	2	3	5	14	0
10203 SILICHONG RURAL MUNICIPALITY	131	62	43	11	14	1
10204 CHICHILA RURAL MUNICIPALITY	27	1	8	9	9	0
10205 SABHAPOKHARI RURAL MUNICIPALITY	36	2	6	9	19	0
10206 KHANDABARI MUNICIPALITY	727	102	178	115	280	52
10207 PANCHAKHAPAN MUNICIPALITY	147	26	60	11	50	0
10208 CHAINAPUR MUNICIPALITY	187	36	47	27	74	3
10209 MADI MUNICIPALITY	93	18	57	1	17	0
10210 DHARMADEVI MUNICIPALITY	185	21	67	12	84	1
Solukhumbu District	618	119	180	119	196	4
10301 KHUMBU PASANGLHAMU RURAL MUNICIPALITY	57	1	27	17	12	0
10302 MAHAKULUNG RURAL MUNICIPALITY	94	34	18	18	24	0
10303 SOTANG RURAL MUNICIPALITY	38	5	12	8	11	2
10304 MAPYA DHUDHAKOSHI RURAL MUNICIPALITY	25	4	8	4	9	0
10305 THULUNG DHUDHA KOSHI RURAL MUNICIPALITY	54	1	0	28	25	0
10306 NECHA SALYAN RURAL MUNICIPALITY	88	24	24	8	32	0
10307 SOLU DHUDHAKUNDA MUNICIPALITY	208	37	52	36	81	2
10308 LIKHU PIKE RURAL MUNICIPALITY	54	13	39	0	2	0
Okhaldhunga District	794	158	169	88	321	58
10401 CHISHANKHU GADHI RURAL MUNICIPALITY	75	15	4	8	18	33
10402 SIDDHICHARAN MUNICIPALITY	252	47	57	28	118	2
10403 MOLUNG RURAL MUNICIPALITY	183	64	42	13	64	0
10404 KHIJI DEMBA RURAL MUNICIPALITY	72	11	16	5	17	23
10405 LIKHU RURAL MUNICIPALITY	61	1	10	16	34	0
10406 CHAMPADEVI RURAL MUNICIPALITY	16	2	0	5	9	0
10407 SUNKOSHI RURAL MUNICIPALITY	51	9	23	2	17	0
10408 MANEBHANJYANG RURAL MUNICIPALITY	81	9	17	11	44	0
Khotang District	729	87	225	147	269	1
10501 KEPILASGADHI RURAL MUNICIPALITY	37	6	8	6	17	0
10502 AISELUKHARKA RURAL MUNICIPALITY	40	1	20	4	15	0
10503 RAWA BESHI RURAL MUNICIPALITY	30	3	19	0	7	1
10504 HALESI TUWACHUNG MUNICIPALITY	72	2	13	28	29	0
10505 DIKTEL RUPAKOT MAJHUWAGADHI MUNICIPALITY	283	46	84	61	92	0
10506 SAKELA RURAL MUNICIPALITY	54	2	15	12	25	0
10507 DIPRUNG CHUICHUMMA RURAL MUNICIPALITY	63	4	12	9	38	0
10508 KHOTEHANG RURAL MUNICIPALITY	87	9	32	15	31	0
10509 JANTE DHUNGA RURAL MUNICIPALITY	29	5	6	5	13	0
10510 BARAHA POKHARI RURAL MUNICIPALITY	34	9	16	7	2	0
Bhojpur District	750	106	255	132	210	47
10601 SHADANANDA MUNICIPALITY	101	16	47	14	21	3
10602 SALPA SILICHHO RURAL MUNICIPALITY	16	0	7	5	4	0
10603 TEMKE MAIYUNG RURAL MUNICIPALITY	68	3	15	15	33	2
10604 BHOJPUR MUNICIPALITY	311	49	106	61	65	30
10605 ARUN RURAL MUNICIPALITY	60	5	18	12	25	0
10606 PAUWA DUNMA RURAL MUNICIPALITY	50	10	12	10	18	0
10607 RAMPRASAD RAI RURAL MUNICIPALITY	41	7	15	6	13	0
10608 HATUWAGADHI RURAL MUNICIPALITY	40	8	18	0	14	0
10609 AAMCHOWK RURAL MUNICIPALITY	63	8	17	9	17	12

1) NSIC stands for Nepal Standard Industrial Classification.

2) 2075 includes only months Baishakh, Jestha and Asar.

3) Includes "Not reported ", "Unknown" and so on.

Table 4-2 Number of Persons Engaged by Section of Industrial Classification, Year of starting the Business and Local Unit

District and Local Unit	Section of NSIC ¹⁾						Not Stated ³⁾
	C						
	Manufacturing						
	Year of starting the business						
	Total	2059 and before	2060 to 2069	2070 to 2071	2072 to 2075 ²⁾		
Dhankuta District	1,919	574	572	235	478	60	
10701 MAHALAXMI MUNICIPALITY	148	29	41	13	65	0	
10702 PAKHRIBAS MUNICIPALITY	177	33	46	23	58	17	
10703 CHHATHAR JORPATI RURAL MUNICIPALITY	267	19	172	26	50	0	
10704 DHANKUTA MUNICIPALITY	1,071	439	254	132	223	23	
10705 SAHIDBHUMI RURAL MUNICIPALITY	67	12	10	12	22	11	
10706 SANGURIGADHI RURAL MUNICIPALITY	49	7	13	6	20	3	
10707 CHAUBISE RURAL MUNICIPALITY	140	35	36	23	40	6	
Terhathum District	1,010	229	292	149	332	8	
10801 AATHARAI RURAL MUNICIPALITY	103	31	45	8	19	0	
10802 PHEDAP RURAL MUNICIPALITY	70	22	19	16	13	0	
10803 MENCHHAYAYEM RURAL MUNICIPALITY	52	7	26	4	15	0	
10804 MYANGLUNG MUNICIPALITY	519	126	148	88	157	0	
10805 LALIGURANS MUNICIPALITY	156	25	30	16	77	8	
10806 CHHATHAR RURAL MUNICIPALITY	110	18	24	17	51	0	
Panchthar District	1,412	276	464	194	475	3	
10901 YANGBARAK RURAL MUNICIPALITY	124	12	49	13	50	0	
10902 HILIHAN RURAL MUNICIPALITY	145	35	55	12	43	0	
10903 FALELUNG RURAL MUNICIPALITY	169	21	54	17	77	0	
10904 PHIDIM MUNICIPALITY	548	108	196	76	167	1	
10905 FALGUNANDA RURAL MUNICIPALITY	124	26	44	17	37	0	
10906 KUMMAYAK RURAL MUNICIPALITY	66	22	14	9	21	0	
10907 TUMBEWA RURAL MUNICIPALITY	57	8	18	12	19	0	
10908 MIKLAJUNG RURAL MUNICIPALITY	179	44	34	38	61	2	
Ilam District	3,976	982	1,284	539	1,137	34	
11001 MAI JOGMAI RURAL MUNICIPALITY	222	17	61	50	94	0	
11002 SANDAKPUR RURAL MUNICIPALITY	195	34	45	47	69	0	
11003 ILAM MUNICIPALITY	973	245	268	172	287	1	
11004 DEUMAI MUNICIPALITY	500	72	190	78	159	1	
11005 FAKFOKATHUM RURAL MUNICIPALITY	299	36	107	42	94	20	
11006 MANGSEBUNG RURAL MUNICIPALITY	96	8	27	12	49	0	
11007 CHULACHULI RURAL MUNICIPALITY	63	4	10	8	41	0	
11008 MAI MUNICIPALITY	150	16	38	21	75	0	
11009 SURYODAYA MUNICIPALITY	1,450	533	533	105	267	12	
11010 RONG RURAL MUNICIPALITY	28	17	5	4	2	0	
Jhapa District	20,451	3,582	7,128	2,796	6,107	838	
11101 MECHINAGAR MUNICIPALITY	4,028	734	1,155	458	1,241	440	
11102 BUDDHASHANTI RURAL MUNICIPALITY	752	174	242	62	256	18	
11103 ARJUNDHARA MUNICIPALITY	932	68	342	114	363	45	
11104 KANKAI MUNICIPALITY	796	68	302	158	247	21	
11105 SHIVASATAKSHI MUNICIPALITY	688	95	238	110	244	1	
11106 KAMAL RURAL MUNICIPALITY	611	66	200	104	238	3	
11107 DAMAK MUNICIPALITY	2,582	651	692	397	842	0	
11108 GAURADHA MUNICIPALITY	805	76	356	95	256	22	
11109 GAURIGANJ RURAL MUNICIPALITY	299	102	89	23	85	0	
11110 JHAPA RURAL MUNICIPALITY	314	34	96	16	166	2	
11111 BARHADASHI RURAL MUNICIPALITY	798	59	490	51	108	90	
11112 BIRTAMOD MUNICIPALITY	4,119	335	1,700	696	1,316	72	
11113 HALDIBARI RURAL MUNICIPALITY	930	50	626	69	103	82	
11114 BHADRAPUR MUNICIPALITY	1,798	827	491	235	231	14	
11115 KACHANAKAWAL RURAL MUNICIPALITY	999	243	109	208	411	28	

1) NSIC stands for Nepal Standard Industrial Classification.

2) 2075 includes only months Baishakh, Jestha and Asar.

3) Includes "Not reported", "Unknown" and so on.

Table 4-2 Number of Persons Engaged by Section of Industrial Classification, Year of starting the Business and Local Unit

District and Local Unit	Section of NSIC ¹⁾						Not Stated ³⁾
	C						
	Manufacturing						
	Year of starting the business						
	Total	2059 and before	2060 to 2069	2070 to 2071	2072 to 2075 ²⁾		
Morang District	36,499	17,770	7,807	3,809	6,459	654	
11201 MIKLAJUNG RURAL MUNICIPALITY	182	20	54	34	72	2	
11202 LETANG MUNICIPALITY	339	48	94	92	101	4	
11203 KERABARI RURAL MUNICIPALITY	198	21	58	41	76	2	
11204 SUNDARHARAICHA MUNICIPALITY	1,712	291	371	293	711	46	
11205 BELBARI MUNICIPALITY	600	53	204	143	200	0	
11206 KANEPOKHARI RURAL MUNICIPALITY	389	39	128	53	167	2	
11207 PATHARI SHANISHCHARE MUNICIPALITY	894	96	294	144	338	22	
11208 URLABARI MUNICIPALITY	1,120	160	335	210	415	0	
11209 RATUWAMAI MUNICIPALITY	796	81	479	81	155	0	
11210 SUNWARSHI MUNICIPALITY	268	49	87	53	73	6	
11211 RANGELI MUNICIPALITY	2,712	1,060	627	557	228	240	
11212 GRAMTHAN RURAL MUNICIPALITY	815	162	400	78	173	2	
11213 BUDHIGANGA RURAL MUNICIPALITY	8,979	5,176	1,625	435	1,696	47	
11214 BIRATNAGAR METROPOLITIAN CITY	10,005	5,327	1,797	824	1,800	257	
11215 KATAHARI RURAL MUNICIPALITY	3,551	1,610	1,123	719	88	11	
11216 DHANAPALTHAN RURAL MUNICIPALITY	3,759	3,533	77	39	97	13	
11217 JAHADA RURAL MUNICIPALITY	180	44	54	13	69	0	
Sunsari District	27,260	14,284	5,075	2,168	5,016	717	
11301 DHARAN SUB-METROPOLITIAN CITY	3,679	1,050	1,107	444	1,024	54	
11302 BARAHAKSHETRA MUNICIPALITY	717	110	170	119	271	47	
11303 KOSHI RURAL MUNICIPALITY	186	7	48	46	83	2	
11304 BHOKRAHA NARASINHA RURAL MUNICIPALITY	199	13	66	17	74	29	
11305 RAMDHUNI MUNICIPALITY	1,593	511	495	136	447	4	
11306 ITAHARI SUB-METROPOLITIAN CITY	10,085	5,738	1,750	753	1,782	62	
11307 DUHABI MUNICIPALITY	8,050	5,700	816	334	712	488	
11308 GADHI RURAL MUNICIPALITY	222	32	73	37	72	8	
11309 INARUWA MUNICIPALITY	1,236	381	332	168	337	18	
11310 HARINAGAR RURAL MUNICIPALITY	289	38	106	54	87	4	
11311 DEWANGUNJ RURAL MUNICIPALITY	354	221	56	20	57	0	
11312 BARJU RURAL MUNICIPALITY	650	483	56	40	70	1	
Udayapur District	3,512	934	911	485	1,107	75	
11401 BELAKA MUNICIPALITY	333	30	51	69	183	0	
11402 CHAUDANDIGADHI MUNICIPALITY	389	41	124	63	154	7	
11403 TRIYUGA MUNICIPALITY	1,864	742	464	186	439	33	
11404 RAUTAMAI RURAL MUNICIPALITY	113	20	35	9	49	0	
11405 LIMCHUNBUNG RURAL MUNICIPALITY	57	1	11	9	17	19	
11406 TAPLI RURAL MUNICIPALITY	45	9	12	10	14	0	
11407 KATARI MUNICIPALITY	536	66	163	109	182	16	
11408 UDAYAPURGADHI RURAL MUNICIPALITY	175	25	51	30	69	0	

1) NSIC stands for Nepal Standard Industrial Classification.

2) Includes "Not reported", "Unknown" and so on.

2) Includes "Not reported", "Unknown" and so on.

Table 4-2 Number of Persons Engaged by Section of Industrial Classification, Year of starting the Business and Local Unit

District and Local Unit	Section of NSIC ¹⁾					
	B+D+E+F					
	Mining, Electricity, Gas, Water supply & Construction					
	Year of starting the business					
	Total	2059 and before	2060 to 2069	2070 to 2071	2072 to 2075 ²⁾	Not Stated ³⁾
Province 1						
Total	8,712	2,565	3,012	881	2,155	99
Metropolitan City	495	242	139	50	64	0
Sub-Metropolitan City	331	191	58	19	60	3
Municipality	5,300	1,848	1,638	330	1,413	71
Rural Municipality	2,586	284	1,177	482	618	25
101 Taplejung District						
Total	541	94	189	71	187	0
Municipality	144	66	35	4	39	0
Rural Municipality	397	28	154	67	148	0
102 Sankhuwasabha District						
Total	1,065	116	631	61	257	0
Municipality	840	107	548	27	158	0
Rural Municipality	225	9	83	34	99	0
103 Solukhumbu District						
Total	137	7	94	16	20	0
Municipality	10	2	1	7	0	0
Rural Municipality	127	5	93	9	20	0
104 Okhaldhunga District						
Total	431	128	199	51	53	0
Municipality	131	115	1	7	8	0
Rural Municipality	300	13	198	44	45	0
105 Khotang District						
Total	330	104	163	11	50	2
Municipality	224	88	92	0	44	0
Rural Municipality	106	16	71	11	6	2
106 Bhojpur District						
Total	244	0	3	6	234	1
Municipality	231	0	1	0	230	0
Rural Municipality	13	0	2	6	4	1
107 Dhankuta District						
Total	266	114	102	8	29	13
Municipality	212	98	83	3	23	5
Rural Municipality	54	16	19	5	6	8

1) NSIC stands for Nepal Standard Industrial Classification.

2) 2075 includes only months Baishakh, Jestha and Asar.

3) Includes "Not reported ", "Unknown" and so on.

Table 4-2 Number of Persons Engaged by Section of Industrial Classification, Year of starting the Business and Local Unit

District and Local Unit	Section of NSIC ¹⁾					
	B+D+E+F					
	Mining, Electricity, Gas, Water supply & Construction					
	Year of starting the business					
	Total	2059 and before	2060 to 2069	2070 to 2071	2072 to 2075 ²⁾	Not Stated ³⁾
108 Terhathum District						
Total	344	113	52	68	110	1
Municipality	121	83	25	3	9	1
Rural Municipality	223	30	27	65	101	0
109 Panchthar District						
Total	434	94	192	66	82	0
Municipality	229	78	73	36	42	0
Rural Municipality	205	16	119	30	40	0
110 Ilam District						
Total	739	209	150	7	373	0
Municipality	595	208	62	4	321	0
Rural Municipality	144	1	88	3	52	0
111 Jhapa District						
Total	1,133	593	323	79	104	34
Municipality	1,031	542	307	79	69	34
Rural Municipality	102	51	16	0	35	0
112 Morang District						
Total	1,440	349	609	367	109	6
Metropolitan City	495	242	139	50	64	0
Municipality	414	60	214	121	19	0
Rural Municipality	531	47	256	196	26	6
113 Sunsari District						
Total	627	239	156	32	195	5
Sub-Metropolitan City	331	191	58	19	60	3
Municipality	260	41	96	12	109	2
Rural Municipality	36	7	2	1	26	0
114 Udayapur District						
Total	981	405	149	38	352	37
Municipality	858	360	100	27	342	29
Rural Municipality	123	45	49	11	10	8

1) NSIC stands for Nepal Standard Industrial Classification.

2) 2075 includes only months Baishakh, Jestha and Asar.

3) Includes "Not reported", "Unknown" and so on.

Table 4-2 Number of Persons Engaged by Section of Industrial Classification, Year of starting the Business and Local Unit

District and Local Unit	Section of NSIC ¹⁾					
	B+D+E+F					
	Mining, Electricity, Gas, Water supply & Construction					
	Year of starting the business					
	Total	2059 and before	2060 to 2069	2070 to 2071	2072 to 2075 ²⁾	Not Stated ³⁾
Taplejung District	541	94	189	71	187	0
10101 PHAKTANLUNG RURAL MUNICIPALITY	45	5	27	8	5	0
10102 MIKWAKHOLA RURAL MUNICIPALITY	123	6	30	0	87	0
10103 MERINGDEN RURAL MUNICIPALITY	33	0	9	18	6	0
10104 MAIWAKHOLA RURAL MUNICIPALITY	41	12	18	7	4	0
10105 AATHARAI TRIBENI RURAL MUNICIPALITY	106	1	48	21	36	0
10106 PHUNGLING MUNICIPALITY	144	66	35	4	39	0
10107 PATHIBHARA YANGBARAK RURAL MUNICIPALITY	10	2	4	4	0	0
10108 SIRJANGA RURAL MUNICIPALITY	28	2	9	9	8	0
10109 SIDINGBA RURAL MUNICIPALITY	11	0	9	0	2	0
Sankhuwasabha District	1,065	116	631	61	257	0
10201 BHOTKHOLA RURAL MUNICIPALITY	86	0	13	18	55	0
10202 MAKALU RURAL MUNICIPALITY	0	0	0	0	0	0
10203 SILICHONG RURAL MUNICIPALITY	111	9	70	16	16	0
10204 CHICHILA RURAL MUNICIPALITY	11	0	0	0	11	0
10205 SABHAPOKHARI RURAL MUNICIPALITY	17	0	0	0	17	0
10206 KHANDABARI MUNICIPALITY	611	69	471	27	44	0
10207 PANCHAKHAPAN MUNICIPALITY	43	0	42	0	1	0
10208 CHAINAPUR MUNICIPALITY	49	24	23	0	2	0
10209 MADI MUNICIPALITY	24	0	9	0	15	0
10210 DHARMADEVI MUNICIPALITY	113	14	3	0	96	0
Solukhumbu District	137	7	94	16	20	0
10301 KHUMBU PASANGLHAMU RURAL MUNICIPALITY	5	0	5	0	0	0
10302 MAHAKULUNG RURAL MUNICIPALITY	4	0	4	0	0	0
10303 SOTANG RURAL MUNICIPALITY	0	0	0	0	0	0
10304 MAPYA DHUDHAKOSHI RURAL MUNICIPALITY	20	5	4	9	2	0
10305 THULUNG DHUDHA KOSHI RURAL MUNICIPALITY	47	0	34	0	13	0
10306 NECHA SALYAN RURAL MUNICIPALITY	5	0	0	0	5	0
10307 SOLU DHUDHAKUNDA MUNICIPALITY	10	2	1	7	0	0
10308 LIKHU PIKE RURAL MUNICIPALITY	46	0	46	0	0	0
Okhaldhunga District	431	128	199	51	53	0
10401 CHISHANKHU GADHI RURAL MUNICIPALITY	0	0	0	0	0	0
10402 SIDDHICHARAN MUNICIPALITY	131	115	1	7	8	0
10403 MOLUNG RURAL MUNICIPALITY	125	13	52	42	18	0
10404 KHIJI DEMBA RURAL MUNICIPALITY	125	0	113	0	12	0
10405 LIKHU RURAL MUNICIPALITY	35	0	18	2	15	0
10406 CHAMPADEVI RURAL MUNICIPALITY	0	0	0	0	0	0
10407 SUNKOSHI RURAL MUNICIPALITY	3	0	3	0	0	0
10408 MANEBHANJYANG RURAL MUNICIPALITY	12	0	12	0	0	0
Khotang District	330	104	163	11	50	2
10501 KEPILASGADHI RURAL MUNICIPALITY	30	2	15	9	4	0
10502 AISELUKHARKA RURAL MUNICIPALITY	20	0	20	0	0	0
10503 RAWA BESHI RURAL MUNICIPALITY	4	0	2	2	0	0
10504 HALESI TUWACHUNG MUNICIPALITY	0	0	0	0	0	0
10505 DIKTEL RUPAKOT MAJHUWAGADHI MUNICIPALITY	224	88	92	0	44	0
10506 SAKELA RURAL MUNICIPALITY	22	12	10	0	0	0
10507 DIPRUNG CHUICHUMMA RURAL MUNICIPALITY	8	0	8	0	0	0
10508 KHOTEHANG RURAL MUNICIPALITY	20	2	16	0	0	2
10509 JANTE DHUNGA RURAL MUNICIPALITY	0	0	0	0	0	0
10510 BARAHA POKHARI RURAL MUNICIPALITY	2	0	0	0	2	0
Bhojpur District	244	0	3	6	234	1
10601 SHADANANDA MUNICIPALITY	2	0	0	0	2	0
10602 SALPA SILICHHO RURAL MUNICIPALITY	0	0	0	0	0	0
10603 TEMKE MAIYUNG RURAL MUNICIPALITY	1	0	0	0	1	0
10604 BHOJPUR MUNICIPALITY	229	0	1	0	228	0
10605 ARUN RURAL MUNICIPALITY	0	0	0	0	0	0
10606 PAUWA DUNMA RURAL MUNICIPALITY	1	0	0	0	0	1
10607 RAMPRASAD RAI RURAL MUNICIPALITY	0	0	0	0	0	0
10608 HATUWAGADHI RURAL MUNICIPALITY	5	0	2	0	3	0
10609 AAMCHOWK RURAL MUNICIPALITY	6	0	0	6	0	0

1) NSIC stands for Nepal Standard Industrial Classification.

2) 2075 includes only months Baishakh, Jestha and Asar.

3) Includes "Not reported", "Unknown" and so on.

Table 4-2 Number of Persons Engaged by Section of Industrial Classification, Year of starting the Business and Local Unit

District and Local Unit	Section of NSIC ¹⁾					
	B+D+E+F					
	Mining, Electricity, Gas, Water supply & Construction					
	Year of starting the business					
	Total	2059 and before	2060 to 2069	2070 to 2071	2072 to 2075 ²⁾	Not Stated ³⁾
Dhankuta District	266	114	102	8	29	13
10701 MAHALAXMI MUNICIPALITY	12	1	5	0	6	0
10702 PAKHRIBAS MUNICIPALITY	6	6	0	0	0	0
10703 CHHATHAR JORPATI RURAL MUNICIPALITY	3	3	0	0	0	0
10704 DHANKUTA MUNICIPALITY	194	91	78	3	17	5
10705 SAHIDBHUMI RURAL MUNICIPALITY	38	11	16	5	4	2
10706 SANGURIGADHI RURAL MUNICIPALITY	12	2	2	0	2	6
10707 CHAUBISE RURAL MUNICIPALITY	1	0	1	0	0	0
Terhathum District	344	113	52	68	110	1
10801 AATHARAI RURAL MUNICIPALITY	36	16	3	2	15	0
10802 PHEDAP RURAL MUNICIPALITY	58	6	9	0	43	0
10803 MENCHHAYAYEM RURAL MUNICIPALITY	23	0	1	2	20	0
10804 MYANGLUNG MUNICIPALITY	84	68	10	3	3	0
10805 LALIGURANS MUNICIPALITY	37	15	15	0	6	1
10806 CHHATHAR RURAL MUNICIPALITY	106	8	14	61	23	0
Panchthar District	434	94	192	66	82	0
10901 YANGBARAK RURAL MUNICIPALITY	56	0	30	0	26	0
10902 HILIHAN RURAL MUNICIPALITY	32	7	25	0	0	0
10903 FALELUNG RURAL MUNICIPALITY	94	3	52	26	13	0
10904 PHIDIM MUNICIPALITY	229	78	73	36	42	0
10905 FALGUNANDA RURAL MUNICIPALITY	7	2	5	0	0	0
10906 KUMMAYAK RURAL MUNICIPALITY	11	4	7	0	0	0
10907 TUMBEWA RURAL MUNICIPALITY	1	0	0	0	1	0
10908 MIKLAJUNG RURAL MUNICIPALITY	4	0	0	4	0	0
Ilam District	739	209	150	7	373	0
11001 MAI JOGMAI RURAL MUNICIPALITY	41	1	0	0	40	0
11002 SANDAKPUR RURAL MUNICIPALITY	56	0	56	0	0	0
11003 ILAM MUNICIPALITY	499	176	3	4	316	0
11004 DEUMAI MUNICIPALITY	0	0	0	0	0	0
11005 FAKFOKATHUM RURAL MUNICIPALITY	21	0	18	3	0	0
11006 MANGSEBUNG RURAL MUNICIPALITY	4	0	4	0	0	0
11007 CHULACHULI RURAL MUNICIPALITY	22	0	10	0	12	0
11008 MAI MUNICIPALITY	60	3	57	0	0	0
11009 SURYODAYA MUNICIPALITY	36	29	2	0	5	0
11010 RONG RURAL MUNICIPALITY	0	0	0	0	0	0
Jhapa District	1,133	593	323	79	104	34
11101 MECHINAGAR MUNICIPALITY	118	56	19	3	21	19
11102 BUDDHASHANTI RURAL MUNICIPALITY	61	51	8	0	2	0
11103 ARJUNDHARA MUNICIPALITY	103	33	14	45	11	0
11104 KANKAI MUNICIPALITY	42	24	18	0	0	0
11105 SHIVASATAKSHI MUNICIPALITY	15	4	0	11	0	0
11106 KAMAL RURAL MUNICIPALITY	4	0	4	0	0	0
11107 DAMAK MUNICIPALITY	201	143	33	15	10	0
11108 GAURADHA MUNICIPALITY	39	9	15	0	0	15
11109 GAURIGANJ RURAL MUNICIPALITY	4	0	4	0	0	0
11110 JHAPA RURAL MUNICIPALITY	0	0	0	0	0	0
11111 BARHADASHI RURAL MUNICIPALITY	24	0	0	0	24	0
11112 BIRTAMOD MUNICIPALITY	311	77	206	2	26	0
11113 HALDIBARI RURAL MUNICIPALITY	0	0	0	0	0	0
11114 BHADRAPUR MUNICIPALITY	202	196	2	3	1	0
11115 KACHANAKAWAL RURAL MUNICIPALITY	9	0	0	0	9	0

1) NSIC stands for Nepal Standard Industrial Classification.

2) 2075 includes only months Baishakh, Jestha and Asar.

3) Includes "Not reported", "Unknown" and so on.

Table 4-2 Number of Persons Engaged by Section of Industrial Classification, Year of starting the Business and Local Unit

District and Local Unit	Section of NSIC ¹⁾					
	B+D+E+F					
	Mining, Electricity, Gas, Water supply & Construction					
	Year of starting the business					
	Total	2059 and before	2060 to 2069	2070 to 2071	2072 to 2075 ²⁾	Not Stated ³⁾
Morang District	1,440	349	609	367	109	6
11201 MIKLAJUNG RURAL MUNICIPALITY	22	13	0	0	9	0
11202 LETANG MUNICIPALITY	140	23	0	116	1	0
11203 KERABARI RURAL MUNICIPALITY	97	6	36	54	1	0
11204 SUNDARHARAICHA MUNICIPALITY	141	12	120	2	7	0
11205 BELBARI MUNICIPALITY	10	0	0	0	10	0
11206 KANEPOKHARI RURAL MUNICIPALITY	0	0	0	0	0	0
11207 PATHARI SHANISHCHARE MUNICIPALITY	0	0	0	0	0	0
11208 URLABARI MUNICIPALITY	20	16	3	0	1	0
11209 RATUWAMAI MUNICIPALITY	12	0	12	0	0	0
11210 SUNWARSHI MUNICIPALITY	7	3	1	3	0	0
11211 RANGELI MUNICIPALITY	84	6	78	0	0	0
11212 GRAMTHAN RURAL MUNICIPALITY	21	8	13	0	0	0
11213 BUDHIGANGA RURAL MUNICIPALITY	244	15	207	0	16	6
11214 BIRATNAGAR METROPOLITIAN CITY	495	242	139	50	64	0
11215 KATAHARI RURAL MUNICIPALITY	147	5	0	142	0	0
11216 DHANAPALTHAN RURAL MUNICIPALITY	0	0	0	0	0	0
11217 JAHADA RURAL MUNICIPALITY	0	0	0	0	0	0
Sunsari District	627	239	156	32	195	5
11301 DHARAN SUB-METROPOLITIAN CITY	199	123	35	13	25	3
11302 BARAHAKSHETRA MUNICIPALITY	7	0	7	0	0	0
11303 KOSHI RURAL MUNICIPALITY	4	0	0	0	4	0
11304 BHOKRAHA NARASINHA RURAL MUNICIPALITY	0	0	0	0	0	0
11305 RAMDHUNI MUNICIPALITY	7	0	7	0	0	0
11306 ITAHARI SUB-METROPOLITIAN CITY	132	68	23	6	35	0
11307 DUHABI MUNICIPALITY	81	1	61	10	9	0
11308 GADHI RURAL MUNICIPALITY	0	0	0	0	0	0
11309 INARUWA MUNICIPALITY	165	40	21	2	100	2
11310 HARINAGAR RURAL MUNICIPALITY	2	0	2	0	0	0
11311 DEWANGUNJ RURAL MUNICIPALITY	8	7	0	1	0	0
11312 BARJU RURAL MUNICIPALITY	22	0	0	0	22	0
Udayapur District	981	405	149	38	352	37
11401 BELAKA MUNICIPALITY	25	15	2	0	8	0
11402 CHAUDANDIGADHI MUNICIPALITY	92	22	9	0	39	22
11403 TRIYUGA MUNICIPALITY	669	315	67	11	269	7
11404 RAUTAMAI RURAL MUNICIPALITY	86	41	37	4	4	0
11405 LIMCHUNBUNG RURAL MUNICIPALITY	3	0	3	0	0	0
11406 TAPLI RURAL MUNICIPALITY	27	2	9	5	3	8
11407 KATARI MUNICIPALITY	72	8	22	16	26	0
11408 UDAYAPURGADHI RURAL MUNICIPALITY	7	2	0	2	3	0

1) NSIC stands for Nepal Standard Industrial Classification.

2) Includes "Not reported ", "Unknown" and so on.

2) Includes "Not reported ", "Unknown" and so on.

Table 4-2 Number of Persons Engaged by Section of Industrial Classification, Year of starting the Business and Local Unit

District and Local Unit	Section of NSIC ¹⁾					
	G					
	Wholesale and Retail Trade					
	Year of starting the business					
	Total	2059 and before	2060 to 2069	2070 to 2071	2072 to 2075 ²⁾	Not Stated ³⁾
Province 1						
Total	167,754	24,094	45,238	26,880	68,302	3,240
Metropolitan City	13,022	2,555	3,550	1,850	4,885	182
Sub-Metropolitan City	22,657	3,888	5,791	3,318	9,474	186
Municipality	91,950	12,741	25,388	14,734	37,097	1,990
Rural Municipality	40,125	4,910	10,509	6,978	16,846	882
101 Taplejung District						
Total	2,335	370	647	422	890	6
Municipality	976	182	274	156	362	2
Rural Municipality	1,359	188	373	266	528	4
102 Sankhuwasabha District						
Total	5,536	670	1,508	941	2,357	60
Municipality	4,303	568	1,225	673	1,788	49
Rural Municipality	1,233	102	283	268	569	11
103 Solukhumbu District						
Total	2,444	291	676	541	890	46
Municipality	616	54	177	115	268	2
Rural Municipality	1,828	237	499	426	622	44
104 Okhaldhunga District						
Total	4,201	395	1,038	739	1,897	132
Municipality	1,389	184	399	230	535	41
Rural Municipality	2,812	211	639	509	1,362	91
105 Khotang District						
Total	2,812	346	822	482	1,154	8
Municipality	1,397	165	427	242	561	2
Rural Municipality	1,415	181	395	240	593	6
106 Bhojpur District						
Total	3,168	411	885	615	1,185	72
Municipality	1,598	193	466	329	546	64
Rural Municipality	1,570	218	419	286	639	8
107 Dhankuta District						
Total	4,469	648	1,370	660	1,692	99
Municipality	2,990	497	945	392	1,115	41
Rural Municipality	1,479	151	425	268	577	58

1) NSIC stands for Nepal Standard Industrial Classification.

2) 2075 includes only months Baishakh, Jestha and Asar.

3) Includes "Not reported ", "Unknown" and so on.

Table 4-2 Number of Persons Engaged by Section of Industrial Classification, Year of starting the Business and Local Unit

District and Local Unit	Section of NSIC ¹⁾					
	G					
	Wholesale and Retail Trade					
	Year of starting the business					
	Total	2059 and before	2060 to 2069	2070 to 2071	2072 to 2075 ²⁾	Not Stated ³⁾
108 Terhathum District						
Total	2,278	401	701	377	792	7
Municipality	1,374	271	406	209	481	7
Rural Municipality	904	130	295	168	311	0
109 Panchthar District						
Total	4,385	595	1,365	697	1,725	3
Municipality	1,513	218	474	214	607	0
Rural Municipality	2,872	377	891	483	1,118	3
110 Ilam District						
Total	8,305	1,322	2,186	1,529	3,092	176
Municipality	5,953	1,057	1,574	1,115	2,077	130
Rural Municipality	2,352	265	612	414	1,015	46
111 Jhapa District						
Total	41,245	5,420	11,322	6,393	17,142	968
Municipality	33,630	4,447	9,451	5,236	13,852	644
Rural Municipality	7,615	973	1,871	1,157	3,290	324
112 Morang District						
Total	38,977	5,714	10,497	6,306	15,872	588
Metropolitan City	13,022	2,555	3,550	1,850	4,885	182
Municipality	17,422	2,001	4,750	2,954	7,460	257
Rural Municipality	8,533	1,158	2,197	1,502	3,527	149
113 Sunsari District						
Total	37,420	6,423	9,659	5,519	14,968	851
Sub-Metropolitan City	22,657	3,888	5,791	3,318	9,474	186
Municipality	9,968	1,968	2,615	1,474	3,362	549
Rural Municipality	4,795	567	1,253	727	2,132	116
114 Udayapur District						
Total	10,179	1,088	2,562	1,659	4,646	224
Municipality	8,821	936	2,205	1,395	4,083	202
Rural Municipality	1,358	152	357	264	563	22

1) NSIC stands for Nepal Standard Industrial Classification.

2) 2075 includes only months Baishakh, Jestha and Asar.

3) Includes "Not reported", "Unknown" and so on.

Table 4-2 Number of Persons Engaged by Section of Industrial Classification, Year of starting the Business and Local Unit

District and Local Unit	Section of NSIC ¹⁾						Not Stated ³⁾
	G						
	Wholesale and Retail Trade						
	Year of starting the business						
	Total	2059 and before	2060 to 2069	2070 to 2071	2072 to 2075 ²⁾		
Taplejung District	2,335	370	647	422	890	6	
10101 PHAKTANLUNG RURAL MUNICIPALITY	164	14	47	44	59	0	
10102 MIKWAKHOLA RURAL MUNICIPALITY	98	8	17	23	50	0	
10103 MERINGDEN RURAL MUNICIPALITY	223	36	71	31	85	0	
10104 MAIWAKHOLA RURAL MUNICIPALITY	132	23	40	20	49	0	
10105 AATHARAI TRIBENI RURAL MUNICIPALITY	171	31	32	39	67	2	
10106 PHUNGLING MUNICIPALITY	976	182	274	156	362	2	
10107 PATHIBHARA YANGBARAK RURAL MUNICIPALITY	214	13	51	49	99	2	
10108 SIRJIANGA RURAL MUNICIPALITY	267	38	94	52	83	0	
10109 SIDINGBA RURAL MUNICIPALITY	90	25	21	8	36	0	
Sankhuwasabha District	5,536	670	1,508	941	2,357	60	
10201 BHOTKHOLA RURAL MUNICIPALITY	166	8	26	38	94	0	
10202 MAKALU RURAL MUNICIPALITY	428	22	101	91	212	2	
10203 SILICHONG RURAL MUNICIPALITY	239	38	61	48	83	9	
10204 CHICHILA RURAL MUNICIPALITY	172	18	37	39	78	0	
10205 SABHAPOKHARI RURAL MUNICIPALITY	228	16	58	52	102	0	
10206 KHANDABARI MUNICIPALITY	1,987	303	604	255	815	10	
10207 PANCHAKHAPAN MUNICIPALITY	516	40	135	78	261	2	
10208 CHAINAPUR MUNICIPALITY	941	147	272	176	341	5	
10209 MADI MUNICIPALITY	340	26	63	78	173	0	
10210 DHARMADEVI MUNICIPALITY	519	52	151	86	198	32	
Solukhumbu District	2,444	291	676	541	890	46	
10301 KHUMBU PASANGLHAMU RURAL MUNICIPALITY	264	20	106	70	68	0	
10302 MAHAKULUNG RURAL MUNICIPALITY	374	53	73	113	133	2	
10303 SOTANG RURAL MUNICIPALITY	210	24	52	58	57	19	
10304 MAPYA DHUDHAKOSHI RURAL MUNICIPALITY	204	2	49	54	99	0	
10305 THULUNG DHUDHA KOSHI RURAL MUNICIPALITY	387	46	116	62	142	21	
10306 NECHA SALYAN RURAL MUNICIPALITY	302	63	88	59	90	2	
10307 SOLU DHUDHAKUNDA MUNICIPALITY	616	54	177	115	268	2	
10308 LIKHU PIKE RURAL MUNICIPALITY	87	29	15	10	33	0	
Okhaldhunga District	4,201	395	1,038	739	1,897	132	
10401 CHISHANKHU GADHI RURAL MUNICIPALITY	454	31	104	87	171	61	
10402 SIDDHICHARAN MUNICIPALITY	1,389	184	399	230	535	41	
10403 MOLUNG RURAL MUNICIPALITY	435	37	135	51	201	11	
10404 KHIJI DEMBA RURAL MUNICIPALITY	419	35	62	60	255	7	
10405 LIKHU RURAL MUNICIPALITY	331	13	60	65	193	0	
10406 CHAMPADEVI RURAL MUNICIPALITY	247	17	53	70	101	6	
10407 SUNKOSHI RURAL MUNICIPALITY	405	34	74	57	240	0	
10408 MANEBHANJYANG RURAL MUNICIPALITY	521	44	151	119	201	6	
Khotang District	2,812	346	822	482	1,154	8	
10501 KEPILASGADHI RURAL MUNICIPALITY	113	17	33	14	49	0	
10502 AISELUKHARKA RURAL MUNICIPALITY	274	25	98	31	115	5	
10503 RAWA BESHI RURAL MUNICIPALITY	126	21	42	10	53	0	
10504 HALESI TUWACHUNG MUNICIPALITY	403	24	128	87	164	0	
10505 DIKTEL RUPAKOT MAJHUWAGADHI MUNICIPALITY	994	141	299	155	397	2	
10506 SAKELA RURAL MUNICIPALITY	101	15	21	19	45	1	
10507 DIPRUNG CHUICHUMMA RURAL MUNICIPALITY	337	43	74	72	148	0	
10508 KHOTEHANG RURAL MUNICIPALITY	195	27	46	32	90	0	
10509 JANTE DHUNGA RURAL MUNICIPALITY	129	8	24	31	66	0	
10510 BARAHA POKHARI RURAL MUNICIPALITY	140	25	57	31	27	0	
Bhojpur District	3,168	411	885	615	1,185	72	
10601 SHADANANDA MUNICIPALITY	547	51	198	97	191	10	
10602 SALPA SILICHHO RURAL MUNICIPALITY	220	25	69	49	77	0	
10603 TEMKE MAIYUNG RURAL MUNICIPALITY	184	15	40	48	78	3	
10604 BHOJPUR MUNICIPALITY	1,051	142	268	232	355	54	
10605 ARUN RURAL MUNICIPALITY	227	19	76	46	86	0	
10606 PAUWA DUNMA RURAL MUNICIPALITY	239	30	45	41	123	0	
10607 RAMPRASAD RAI RURAL MUNICIPALITY	233	47	64	31	91	0	
10608 HATUWAGADHI RURAL MUNICIPALITY	284	55	73	42	109	5	
10609 AAMCHOWK RURAL MUNICIPALITY	183	27	52	29	75	0	

1) NSIC stands for Nepal Standard Industrial Classification.

2) 2075 includes only months Baishakh, Jestha and Asar.

3) Includes "Not reported ", "Unknown" and so on.

Table 4-2 Number of Persons Engaged by Section of Industrial Classification, Year of starting the Business and Local Unit

District and Local Unit	Section of NSIC ¹⁾					
	G					
	Wholesale and Retail Trade					
	Year of starting the business					
	Total	2059 and before	2060 to 2069	2070 to 2071	2072 to 2075 ²⁾	Not Stated ³⁾
Dhankuta District	4,469	648	1,370	660	1,692	99
10701 MAHALAXMI MUNICIPALITY	427	37	118	71	195	6
10702 PAKHRIBAS MUNICIPALITY	648	86	226	69	238	29
10703 CHHATHAR JORPATI RURAL MUNICIPALITY	478	84	138	57	184	15
10704 DHANKUTA MUNICIPALITY	1,915	374	601	252	682	6
10705 SAHIDBHUMI RURAL MUNICIPALITY	248	23	74	38	102	11
10706 SANGURIGADHI RURAL MUNICIPALITY	325	6	92	85	122	20
10707 CHAUBISE RURAL MUNICIPALITY	428	38	121	88	169	12
Terhathum District	2,278	401	701	377	792	7
10801 AATHARAI RURAL MUNICIPALITY	282	53	96	59	74	0
10802 PHEDAP RURAL MUNICIPALITY	248	26	85	45	92	0
10803 MENCHHAYAYEM RURAL MUNICIPALITY	160	20	43	30	67	0
10804 MYANGLUNG MUNICIPALITY	883	154	277	118	334	0
10805 LALIGURANS MUNICIPALITY	491	117	129	91	147	7
10806 CHHATHAR RURAL MUNICIPALITY	214	31	71	34	78	0
Panchthar District	4,385	595	1,365	697	1,725	3
10901 YANGBARAK RURAL MUNICIPALITY	511	51	140	88	232	0
10902 HILIHAN RURAL MUNICIPALITY	373	57	148	57	111	0
10903 FALELUNG RURAL MUNICIPALITY	485	40	130	89	226	0
10904 PHIDIM MUNICIPALITY	1,513	218	474	214	607	0
10905 FALGUNANDA RURAL MUNICIPALITY	420	54	141	87	137	1
10906 KUMMAYAK RURAL MUNICIPALITY	268	49	74	46	99	0
10907 TUMBWEA RURAL MUNICIPALITY	183	22	48	21	92	0
10908 MIKLAJUNG RURAL MUNICIPALITY	632	104	210	95	221	2
Ilam District	8,305	1,322	2,186	1,529	3,092	176
11001 MAI JOGMAI RURAL MUNICIPALITY	303	20	50	81	152	0
11002 SANDAKPUR RURAL MUNICIPALITY	340	71	96	54	119	0
11003 ILAM MUNICIPALITY	2,208	453	583	391	768	13
11004 DEUMAI MUNICIPALITY	981	199	294	157	327	4
11005 FAKFOKATHUM RURAL MUNICIPALITY	446	64	119	54	165	44
11006 MANGSEBUNG RURAL MUNICIPALITY	431	41	133	65	190	2
11007 CHULACHULI RURAL MUNICIPALITY	505	32	123	99	251	0
11008 MAI MUNICIPALITY	648	49	169	144	286	0
11009 SURYODAYA MUNICIPALITY	2,116	356	528	423	696	113
11010 RONG RURAL MUNICIPALITY	327	37	91	61	138	0
Jhapa District	41,245	5,420	11,322	6,393	17,142	968
11101 MECHINAGAR MUNICIPALITY	5,716	862	1,452	966	2,241	195
11102 BUDDHASHANTI RURAL MUNICIPALITY	1,735	199	404	330	753	49
11103 ARJUNDHARA MUNICIPALITY	2,654	164	640	441	1,349	60
11104 KANKAI MUNICIPALITY	2,247	309	568	377	921	72
11105 SHIVASATAKSHI MUNICIPALITY	2,186	284	525	416	952	9
11106 KAMAL RURAL MUNICIPALITY	1,255	150	265	220	603	17
11107 DAMAK MUNICIPALITY	7,295	855	2,105	1,028	3,277	30
11108 GAURADHA MUNICIPALITY	1,886	249	536	361	721	19
11109 GAURIGANJ RURAL MUNICIPALITY	1,075	227	354	132	357	5
11110 JHAPA RURAL MUNICIPALITY	740	78	229	91	327	15
11111 BARHADASHI RURAL MUNICIPALITY	862	46	129	105	473	109
11112 BIRTAMOD MUNICIPALITY	8,554	1,219	2,577	1,174	3,376	208
11113 HALDIBARI RURAL MUNICIPALITY	986	147	247	153	436	3
11114 BHADRAPUR MUNICIPALITY	3,092	505	1,048	473	1,015	51
11115 KACHANAKAWAL RURAL MUNICIPALITY	962	126	243	126	341	126

1) NSIC stands for Nepal Standard Industrial Classification.

2) 2075 includes only months Baishakh, Jestha and Asar.

3) Includes "Not reported", "Unknown" and so on.

Table 4-2 Number of Persons Engaged by Section of Industrial Classification, Year of starting the Business and Local Unit

District and Local Unit	Section of NSIC ¹⁾						Not Stated ³⁾
	G						
	Wholesale and Retail Trade						
	Year of starting the business						
	Total	2059 and before	2060 to 2069	2070 to 2071	2072 to 2075 ²⁾		
Morang District	38,977	5,714	10,497	6,306	15,872	588	
11201 MIKLAJUNG RURAL MUNICIPALITY	836	122	225	123	352	14	
11202 LETANG MUNICIPALITY	1,204	168	339	211	472	14	
11203 KERABARI RURAL MUNICIPALITY	879	80	250	149	396	4	
11204 SUNDARHARAICHA MUNICIPALITY	3,375	310	801	588	1,567	109	
11205 BELBARI MUNICIPALITY	2,825	327	779	433	1,281	5	
11206 KANEPOKHARI RURAL MUNICIPALITY	1,369	186	356	282	526	19	
11207 PATHARI SHANISHCHARE MUNICIPALITY	2,778	373	732	431	1,215	27	
11208 URLABARI MUNICIPALITY	3,282	340	919	617	1,353	53	
11209 RATUWAMAI MUNICIPALITY	1,512	168	445	291	606	2	
11210 SUNWARSHI MUNICIPALITY	954	113	266	187	385	3	
11211 RANGELI MUNICIPALITY	1,492	202	469	196	581	44	
11212 GRAMTHAN RURAL MUNICIPALITY	1,112	150	313	153	484	12	
11213 BUDHIGANGA RURAL MUNICIPALITY	1,574	305	360	289	616	4	
11214 BIRATNAGAR METROPOLITIAN CITY	13,022	2,555	3,550	1,850	4,885	182	
11215 KATAHARI RURAL MUNICIPALITY	1,096	173	341	185	393	4	
11216 DHANAPALTHAN RURAL MUNICIPALITY	920	101	220	154	353	92	
11217 JAHADA RURAL MUNICIPALITY	747	41	132	167	407	0	
Sunsari District	37,420	6,423	9,659	5,519	14,968	851	
11301 DHARAN SUB-METROPOLITIAN CITY	10,651	1,645	2,925	1,378	4,596	107	
11302 BARAHAKSHETRA MUNICIPALITY	2,083	264	543	299	851	126	
11303 KOSHI RURAL MUNICIPALITY	907	59	199	142	501	6	
11304 BHOKRAHA NARASINHA RURAL MUNICIPALITY	572	36	128	73	252	83	
11305 RAMDHUNI MUNICIPALITY	2,342	407	723	370	833	9	
11306 ITAHARI SUB-METROPOLITIAN CITY	12,006	2,243	2,866	1,940	4,878	79	
11307 DUHABI MUNICIPALITY	2,874	845	716	362	802	149	
11308 GADHI RURAL MUNICIPALITY	719	110	186	109	308	6	
11309 INARUWA MUNICIPALITY	2,669	452	633	443	876	265	
11310 HARINAGAR RURAL MUNICIPALITY	913	110	259	180	356	8	
11311 DEWANGUNJ RURAL MUNICIPALITY	598	69	151	106	270	2	
11312 BARJU RURAL MUNICIPALITY	1,086	183	330	117	445	11	
Udayapur District	10,179	1,088	2,562	1,659	4,646	224	
11401 BELAKA MUNICIPALITY	1,286	117	225	206	724	14	
11402 CHAUDANDIGADHI MUNICIPALITY	1,527	164	440	235	659	29	
11403 TRIYUGA MUNICIPALITY	3,976	347	1,043	616	1,841	129	
11404 RAUTAMAI RURAL MUNICIPALITY	404	68	122	73	141	0	
11405 LIMCHUNBUNG RURAL MUNICIPALITY	199	15	48	26	92	18	
11406 TAPLI RURAL MUNICIPALITY	248	18	60	70	98	2	
11407 KATARI MUNICIPALITY	2,032	308	497	338	859	30	
11408 UDAYAPURGADHI RURAL MUNICIPALITY	507	51	127	95	232	2	

1) NSIC stands for Nepal Standard Industrial Classification.

2) Includes "Not reported ", "Unknown" and so on.

2) Includes "Not reported ", "Unknown" and so on.

Table 4-2 Number of Persons Engaged by Section of Industrial Classification, Year of starting the Business and Local Unit

District and Local Unit	Section of NSIC ¹⁾					
	H+J					
	Transportation and Storage, Information and Communication					
	Year of starting the business					
	Total	2059 and before	2060 to 2069	2070 to 2071	2072 to 2075 ²⁾	Not Stated ³⁾
Province 1						
Total	7,082	3,489	1,529	499	1,080	485
Metropolitan City	1,062	385	236	157	118	166
Sub-Metropolitan City	850	261	254	150	182	3
Municipality	3,833	1,892	930	150	655	206
Rural Municipality	1,337	951	109	42	125	110
101 Taplejung District						
Total	268	192	28	9	16	23
Municipality	100	55	25	7	13	0
Rural Municipality	168	137	3	2	3	23
102 Sankhuwasabha District						
Total	195	88	37	15	23	32
Municipality	169	66	36	15	23	29
Rural Municipality	26	22	1	0	0	3
103 Solukhumbu District						
Total	171	72	44	32	14	9
Municipality	61	21	32	6	0	2
Rural Municipality	110	51	12	26	14	7
104 Okhaldhunga District						
Total	225	116	58	15	30	6
Municipality	104	19	50	15	20	0
Rural Municipality	121	97	8	0	10	6
105 Khotang District						
Total	354	280	39	0	11	24
Municipality	165	107	39	0	11	8
Rural Municipality	189	173	0	0	0	16
106 Bhojpur District						
Total	142	98	14	0	23	7
Municipality	65	35	14	0	16	0
Rural Municipality	77	63	0	0	7	7
107 Dhankuta District						
Total	276	177	61	0	23	15
Municipality	198	118	54	0	17	9
Rural Municipality	78	59	7	0	6	6

1) NSIC stands for Nepal Standard Industrial Classification.

2) 2075 includes only months Baishakh, Jestha and Asar.

3) Includes "Not reported ", "Unknown" and so on.

Table 4-2 Number of Persons Engaged by Section of Industrial Classification, Year of starting the Business and Local Unit

District and Local Unit	Section of NSIC ¹⁾					
	H+J					
	Transportation and Storage, Information and Communication					
	Year of starting the business					
	Total	2059 and before	2060 to 2069	2070 to 2071	2072 to 2075 ²⁾	Not Stated ³⁾
108 Terhathum District						
Total	277	234	25	3	15	0
Municipality	208	177	17	3	11	0
Rural Municipality	69	57	8	0	4	0
109 Panchthar District						
Total	295	183	60	5	46	1
Municipality	200	110	55	3	32	0
Rural Municipality	95	73	5	2	14	1
110 Ilam District						
Total	259	103	40	1	85	30
Municipality	192	60	40	1	66	25
Rural Municipality	67	43	0	0	19	5
111 Jhapa District						
Total	1,835	958	377	89	327	84
Municipality	1,744	913	369	80	317	65
Rural Municipality	91	45	8	9	10	19
112 Morang District						
Total	1,410	501	351	163	220	175
Metropolitan City	1,062	385	236	157	118	166
Municipality	219	74	63	3	79	0
Rural Municipality	129	42	52	3	23	9
113 Sunsari District						
Total	1,063	368	293	160	225	17
Sub-Metropolitan City	850	261	254	150	182	3
Municipality	154	67	37	10	31	9
Rural Municipality	59	40	2	0	12	5
114 Udayapur District						
Total	312	119	102	7	22	62
Municipality	254	70	99	7	19	59
Rural Municipality	58	49	3	0	3	3

1) NSIC stands for Nepal Standard Industrial Classification.

2) 2075 includes only months Baishakh, Jestha and Asar.

3) Includes "Not reported ", "Unknown" and so on.

Table 4-2 Number of Persons Engaged by Section of Industrial Classification, Year of starting the Business and Local Unit

District and Local Unit	Section of NSIC ¹⁾					
	H+J					
	Transportation and Storage, Information and Communication					
	Year of starting the business					
	Total	2059 and before	2060 to 2069	2070 to 2071	2072 to 2075 ²⁾	Not Stated ³⁾
Taplejung District	268	192	28	9	16	23
10101 PHAKTANLUNG RURAL MUNICIPALITY	31	27	0	0	0	4
10102 MIKWAKHOLA RURAL MUNICIPALITY	18	18	0	0	0	0
10103 MERINGDEN RURAL MUNICIPALITY	13	13	0	0	0	0
10104 MAIWAKHOLA RURAL MUNICIPALITY	10	6	0	0	0	4
10105 AATHARAI TRIBENI RURAL MUNICIPALITY	17	17	0	0	0	0
10106 PHUNGLING MUNICIPALITY	100	55	25	7	13	0
10107 PATHIBHARA YANGBARAK RURAL MUNICIPALITY	28	24	3	1	0	0
10108 SIRJANGA RURAL MUNICIPALITY	27	14	0	1	3	9
10109 SIDINGBA RURAL MUNICIPALITY	24	18	0	0	0	6
Sankhuwasabha District	195	88	37	15	23	32
10201 BHOTKHOLA RURAL MUNICIPALITY	7	7	0	0	0	0
10202 MAKALU RURAL MUNICIPALITY	11	11	0	0	0	0
10203 SILICHONG RURAL MUNICIPALITY	8	4	1	0	0	3
10204 CHICHILA RURAL MUNICIPALITY	0	0	0	0	0	0
10205 SABHAPOKHARI RURAL MUNICIPALITY	0	0	0	0	0	0
10206 KHANDABARI MUNICIPALITY	96	31	18	10	23	14
10207 PANCHAKHAPAN MUNICIPALITY	5	5	0	0	0	0
10208 CHAINAPUR MUNICIPALITY	43	13	18	0	0	12
10209 MADI MUNICIPALITY	5	5	0	0	0	0
10210 DHARMADEVI MUNICIPALITY	20	12	0	5	0	3
Solukhumbu District	171	72	44	32	14	9
10301 KHUMBU PASANGLHAMU RURAL MUNICIPALITY	40	4	12	10	14	0
10302 MAHAKULUNG RURAL MUNICIPALITY	7	4	0	3	0	0
10303 SOTANG RURAL MUNICIPALITY	11	11	0	0	0	0
10304 MAPYA DHUDHAKOSHI RURAL MUNICIPALITY	7	7	0	0	0	0
10305 THULUNG DHUDHA KOSHI RURAL MUNICIPALITY	29	9	0	13	0	7
10306 NECHA SALYAN RURAL MUNICIPALITY	11	11	0	0	0	0
10307 SOLU DHUDHAKUNDA MUNICIPALITY	61	21	32	6	0	2
10308 LIKHU PIKE RURAL MUNICIPALITY	5	5	0	0	0	0
Okhaldhunga District	225	116	58	15	30	6
10401 CHISHANKHU GADHI RURAL MUNICIPALITY	24	24	0	0	0	0
10402 SIDDHICHARAN MUNICIPALITY	104	19	50	15	20	0
10403 MOLUNG RURAL MUNICIPALITY	10	0	5	0	2	3
10404 KHIJI DEMBA RURAL MUNICIPALITY	23	15	0	0	8	0
10405 LIKHU RURAL MUNICIPALITY	12	9	3	0	0	0
10406 CHAMPADEVI RURAL MUNICIPALITY	21	21	0	0	0	0
10407 SUNKOSHI RURAL MUNICIPALITY	16	16	0	0	0	0
10408 MANEBHANJYANG RURAL MUNICIPALITY	15	12	0	0	0	3
Khotang District	354	280	39	0	11	24
10501 KEPILASGADHI RURAL MUNICIPALITY	28	22	0	0	0	6
10502 AISELUKHARKA RURAL MUNICIPALITY	27	22	0	0	0	5
10503 RAWA BESHI RURAL MUNICIPALITY	19	19	0	0	0	0
10504 HALESI TUWACHUNG MUNICIPALITY	43	35	0	0	0	8
10505 DIKTEL RUPAKOT MAJHUWAGADHI MUNICIPALITY	122	72	39	0	11	0
10506 SAKELA RURAL MUNICIPALITY	10	10	0	0	0	0
10507 DIPRUNG CHUICHUMMA RURAL MUNICIPALITY	21	20	0	0	0	1
10508 KHOTEHANG RURAL MUNICIPALITY	34	30	0	0	0	4
10509 JANTE DHUNGA RURAL MUNICIPALITY	29	29	0	0	0	0
10510 BARAHA POKHARI RURAL MUNICIPALITY	21	21	0	0	0	0
Bhojpur District	142	98	14	0	23	7
10601 SHADANANDA MUNICIPALITY	6	6	0	0	0	0
10602 SALPA SILICHHO RURAL MUNICIPALITY	0	0	0	0	0	0
10603 TEMKE MAIYUNG RURAL MUNICIPALITY	6	6	0	0	0	0
10604 BHOJPUR MUNICIPALITY	59	29	14	0	16	0
10605 ARUN RURAL MUNICIPALITY	12	5	0	0	5	2
10606 PAUWA DUNMA RURAL MUNICIPALITY	14	12	0	0	2	0
10607 RAMPRASAD RAI RURAL MUNICIPALITY	20	18	0	0	0	2
10608 HATUWAGADHI RURAL MUNICIPALITY	4	1	0	0	0	3
10609 AAMCHOWK RURAL MUNICIPALITY	21	21	0	0	0	0

1) NSIC stands for Nepal Standard Industrial Classification.

2) 2075 includes only months Baishakh, Jestha and Asar.

3) Includes "Not reported ", "Unknown" and so on.

Table 4-2 Number of Persons Engaged by Section of Industrial Classification, Year of starting the Business and Local Unit

District and Local Unit	Section of NSIC ¹⁾					
	H+J					
	Transportation and Storage, Information and Communication					
	Year of starting the business					
	Total	2059 and before	2060 to 2069	2070 to 2071	2072 to 2075 ²⁾	Not Stated ³⁾
Dhankuta District	276	177	61	0	23	15
10701 MAHALAXMI MUNICIPALITY	4	4	0	0	0	0
10702 PAKHRIBAS MUNICIPALITY	26	19	0	0	0	7
10703 CHHATHAR JORPATI RURAL MUNICIPALITY	6	6	0	0	0	0
10704 DHANKUTA MUNICIPALITY	168	95	54	0	17	2
10705 SAHIDBHUMI RURAL MUNICIPALITY	12	10	0	0	0	2
10706 SANGURIGADHI RURAL MUNICIPALITY	38	25	3	0	6	4
10707 CHAUBISE RURAL MUNICIPALITY	22	18	4	0	0	0
Terhathum District	277	234	25	3	15	0
10801 AATHARAI RURAL MUNICIPALITY	27	15	8	0	4	0
10802 PHEDAP RURAL MUNICIPALITY	8	8	0	0	0	0
10803 MENCHHAYAYEM RURAL MUNICIPALITY	10	10	0	0	0	0
10804 MYANGLUNG MUNICIPALITY	189	165	17	2	5	0
10805 LALIGURANS MUNICIPALITY	19	12	0	1	6	0
10806 CHHATHAR RURAL MUNICIPALITY	24	24	0	0	0	0
Panchthar District	295	183	60	5	46	1
10901 YANGBARAK RURAL MUNICIPALITY	21	18	3	0	0	0
10902 HILIHAN RURAL MUNICIPALITY	3	3	0	0	0	0
10903 FALELUNG RURAL MUNICIPALITY	12	10	0	0	2	0
10904 PHIDIM MUNICIPALITY	200	110	55	3	32	0
10905 FALGUNANDA RURAL MUNICIPALITY	14	12	2	0	0	0
10906 KUMMAYAK RURAL MUNICIPALITY	14	14	0	0	0	0
10907 TUMBWEWA RURAL MUNICIPALITY	2	2	0	0	0	0
10908 MIKLAJUNG RURAL MUNICIPALITY	29	14	0	2	12	1
Ilam District	259	103	40	1	85	30
11001 MAI JOGMAI RURAL MUNICIPALITY	7	4	0	0	1	2
11002 SANDAKPUR RURAL MUNICIPALITY	10	10	0	0	0	0
11003 ILAM MUNICIPALITY	80	24	19	0	25	12
11004 DEUMAI MUNICIPALITY	19	6	8	0	0	5
11005 FAKFOKATHUM RURAL MUNICIPALITY	7	7	0	0	0	0
11006 MANGSEBUNG RURAL MUNICIPALITY	23	3	0	0	17	3
11007 CHULACHULI RURAL MUNICIPALITY	5	5	0	0	0	0
11008 MAI MUNICIPALITY	6	2	3	1	0	0
11009 SURYODAYA MUNICIPALITY	87	28	10	0	41	8
11010 RONG RURAL MUNICIPALITY	15	14	0	0	1	0
Jhapa District	1,835	958	377	89	327	84
11101 MECHINAGAR MUNICIPALITY	230	33	33	1	159	4
11102 BUDDHASHANTI RURAL MUNICIPALITY	17	3	0	4	4	6
11103 ARJUNDHARA MUNICIPALITY	23	9	7	6	0	1
11104 KANKAI MUNICIPALITY	34	20	2	7	5	0
11105 SHIVASATAKSHI MUNICIPALITY	40	17	4	18	1	0
11106 KAMAL RURAL MUNICIPALITY	19	11	8	0	0	0
11107 DAMAK MUNICIPALITY	819	576	172	9	43	19
11108 GAURADAHA MUNICIPALITY	24	11	2	0	11	0
11109 GAURIGANJ RURAL MUNICIPALITY	0	0	0	0	0	0
11110 JHAPA RURAL MUNICIPALITY	9	5	0	0	0	4
11111 BARHADASHI RURAL MUNICIPALITY	15	7	0	0	0	8
11112 BIRTAMOD MUNICIPALITY	299	49	108	27	78	37
11113 HALDIBARI RURAL MUNICIPALITY	13	6	0	5	2	0
11114 BHADRAPUR MUNICIPALITY	275	198	41	12	20	4
11115 KACHANAKAWAL RURAL MUNICIPALITY	18	13	0	0	4	1

1) NSIC stands for Nepal Standard Industrial Classification.

2) 2075 includes only months Baishakh, Jestha and Asar.

3) Includes "Not reported", "Unknown" and so on.

Table 4-2 Number of Persons Engaged by Section of Industrial Classification, Year of starting the Business and Local Unit

District and Local Unit	Section of NSIC ¹⁾					
	H+J					
	Transportation and Storage, Information and Communication					
	Year of starting the business					
	Total	2059 and before	2060 to 2069	2070 to 2071	2072 to 2075 ²⁾	Not Stated ³⁾
Morang District	1,410	501	351	163	220	175
11201 MIKLAJUNG RURAL MUNICIPALITY	0	0	0	0	0	0
11202 LETANG MUNICIPALITY	11	3	3	0	5	0
11203 KERABARI RURAL MUNICIPALITY	24	16	0	0	3	5
11204 SUNDARHARAICHA MUNICIPALITY	54	25	9	0	20	0
11205 BELBARI MUNICIPALITY	19	19	0	0	0	0
11206 KANEPOKHARI RURAL MUNICIPALITY	4	0	0	0	4	0
11207 PATHARI SHANISHCHARE MUNICIPALITY	46	15	0	0	31	0
11208 URLABARI MUNICIPALITY	58	2	30	3	23	0
11209 RATUWAMAI MUNICIPALITY	14	3	11	0	0	0
11210 SUNWARSHI MUNICIPALITY	9	4	5	0	0	0
11211 RANGELI MUNICIPALITY	8	3	5	0	0	0
11212 GRAMTHAN RURAL MUNICIPALITY	24	10	0	0	14	0
11213 BUDHIGANGA RURAL MUNICIPALITY	65	15	45	3	2	0
11214 BIRATNAGAR METROPOLITIAN CITY	1,062	385	236	157	118	166
11215 KATAHARI RURAL MUNICIPALITY	1	1	0	0	0	0
11216 DHANAPALTHAN RURAL MUNICIPALITY	11	0	7	0	0	4
11217 JAHADA RURAL MUNICIPALITY	0	0	0	0	0	0
Sunsari District	1,063	368	293	160	225	17
11301 DHARAN SUB-METROPOLITIAN CITY	378	168	115	46	49	0
11302 BARAHAKSHETRA MUNICIPALITY	40	6	12	6	11	5
11303 KOSHI RURAL MUNICIPALITY	6	4	0	0	2	0
11304 BHOKRAHA NARASINHA RURAL MUNICIPALITY	3	3	0	0	0	0
11305 RAMDHUNI MUNICIPALITY	27	14	6	0	7	0
11306 ITAHARI SUB-METROPOLITIAN CITY	472	93	139	104	133	3
11307 DUHABI MUNICIPALITY	33	18	7	4	2	2
11308 GADHI RURAL MUNICIPALITY	13	10	2	0	1	0
11309 INARUWA MUNICIPALITY	54	29	12	0	11	2
11310 HARINAGAR RURAL MUNICIPALITY	13	8	0	0	0	5
11311 DEWANGUNJ RURAL MUNICIPALITY	10	10	0	0	0	0
11312 BARJU RURAL MUNICIPALITY	14	5	0	0	9	0
Udayapur District	312	119	102	7	22	62
11401 BELAKA MUNICIPALITY	5	5	0	0	0	0
11402 CHAUDANDIGADHI MUNICIPALITY	21	6	2	0	0	13
11403 TRIYUGA MUNICIPALITY	177	40	67	5	19	46
11404 RAUTAMAI RURAL MUNICIPALITY	16	13	0	0	3	0
11405 LIMCHUNBUNG RURAL MUNICIPALITY	16	13	3	0	0	0
11406 TAPLI RURAL MUNICIPALITY	13	10	0	0	0	3
11407 KATARI MUNICIPALITY	51	19	30	2	0	0
11408 UDAYAPURGADHI RURAL MUNICIPALITY	13	13	0	0	0	0

1) NSIC stands for Nepal Standard Industrial Classification.

2) Includes "Not reported ", "Unknown" and so on.

2) Includes "Not reported ", "Unknown" and so on.

Table 4-2 Number of Persons Engaged by Section of Industrial Classification, Year of starting the Business and Local Unit

District and Local Unit	Section of NSIC ¹⁾					
	I					
	Accommodation and Food Service					
	Year of starting the business					
	Total	2059 and before	2060 to 2069	2070 to 2071	2072 to 2075 ²⁾	Not Stated ³⁾
Province 1						
Total	54,665	6,330	13,669	8,179	25,449	1,038
Metropolitan City	4,991	744	1,249	612	2,318	68
Sub-Metropolitan City	7,966	670	1,863	1,015	4,364	54
Municipality	29,891	3,183	7,515	4,756	13,750	687
Rural Municipality	11,817	1,733	3,042	1,796	5,017	229
101 Taplejung District						
Total	915	76	300	152	387	0
Municipality	647	58	237	104	248	0
Rural Municipality	268	18	63	48	139	0
102 Sankhuwasabha District						
Total	1,406	156	378	230	621	21
Municipality	1,189	136	314	196	522	21
Rural Municipality	217	20	64	34	99	0
103 Solukhumbu District						
Total	3,045	679	939	482	932	13
Municipality	762	91	248	139	284	0
Rural Municipality	2,283	588	691	343	648	13
104 Okhaldhunga District						
Total	1,060	100	255	164	520	21
Municipality	433	55	118	69	180	11
Rural Municipality	627	45	137	95	340	10
105 Khotang District						
Total	878	74	201	164	438	1
Municipality	592	36	135	130	290	1
Rural Municipality	286	38	66	34	148	0
106 Bhojpur District						
Total	957	112	260	174	376	35
Municipality	626	88	184	114	210	30
Rural Municipality	331	24	76	60	166	5
107 Dhankuta District						
Total	2,206	268	546	278	1,056	58
Municipality	1,426	183	382	167	676	18
Rural Municipality	780	85	164	111	380	40

1) NSIC stands for Nepal Standard Industrial Classification.

2) 2075 includes only months Baishakh, Jestha and Asar.

3) Includes "Not reported ", "Unknown" and so on.

Table 4-2 Number of Persons Engaged by Section of Industrial Classification, Year of starting the Business and Local Unit

District and Local Unit	Section of NSIC ¹⁾					
	I					
	Accommodation and Food Service					
	Year of starting the business					
	Total	2059 and before	2060 to 2069	2070 to 2071	2072 to 2075 ²⁾	Not Stated ³⁾
108 Terhathum District						
Total	617	130	153	102	229	3
Municipality	449	106	95	74	171	3
Rural Municipality	168	24	58	28	58	0
109 Panchthar District						
Total	1,184	107	381	190	504	2
Municipality	601	48	155	107	291	0
Rural Municipality	583	59	226	83	213	2
110 Ilam District						
Total	3,012	370	678	514	1,409	41
Municipality	2,317	314	505	374	1,095	29
Rural Municipality	695	56	173	140	314	12
111 Jhapa District						
Total	13,378	1,300	3,248	1,938	6,468	424
Municipality	11,248	1,026	2,765	1,681	5,454	322
Rural Municipality	2,130	274	483	257	1,014	102
112 Morang District						
Total	12,286	1,546	2,944	1,842	5,781	173
Metropolitan City	4,991	744	1,249	612	2,318	68
Municipality	5,160	504	1,189	868	2,514	85
Rural Municipality	2,135	298	506	362	949	20
113 Sunsari District						
Total	11,591	1,213	2,801	1,615	5,746	216
Sub-Metropolitan City	7,966	670	1,863	1,015	4,364	54
Municipality	2,470	349	663	427	889	142
Rural Municipality	1,155	194	275	173	493	20
114 Udayapur District						
Total	2,130	199	585	334	982	30
Municipality	1,971	189	525	306	926	25
Rural Municipality	159	10	60	28	56	5

1) NSIC stands for Nepal Standard Industrial Classification.

2) 2075 includes only months Baishakh, Jestha and Asar.

3) Includes "Not reported", "Unknown" and so on.

Table 4-2 Number of Persons Engaged by Section of Industrial Classification, Year of starting the Business and Local Unit

District and Local Unit	Section of NSIC ¹⁾					
	I					
	Accommodation and Food Service					
	Year of starting the business					
	Total	2059 and before	2060 to 2069	2070 to 2071	2072 to 2075 ²⁾	Not Stated ³⁾
Taplejung District	915	76	300	152	387	0
10101 PHAKTANLUNG RURAL MUNICIPALITY	91	16	27	15	33	0
10102 MIKWAKHOLA RURAL MUNICIPALITY	9	0	3	0	6	0
10103 MERINGDEN RURAL MUNICIPALITY	47	0	17	10	20	0
10104 MAIWAKHOLA RURAL MUNICIPALITY	33	0	6	9	18	0
10105 AATHARAI TRIBENI RURAL MUNICIPALITY	14	2	0	1	11	0
10106 PHUNGLING MUNICIPALITY	647	58	237	104	248	0
10107 PATHIBHARA YANGBARAK RURAL MUNICIPALITY	23	0	5	5	13	0
10108 SIRJIANGA RURAL MUNICIPALITY	48	0	5	8	35	0
10109 SIDINGBA RURAL MUNICIPALITY	3	0	0	0	3	0
Sankhuwasabha District	1,406	156	378	230	621	21
10201 BHOTKHOLA RURAL MUNICIPALITY	19	2	2	4	11	0
10202 MAKALU RURAL MUNICIPALITY	107	7	33	9	58	0
10203 SILICHONG RURAL MUNICIPALITY	30	7	12	6	5	0
10204 CHICHILA RURAL MUNICIPALITY	31	2	9	5	15	0
10205 SABHAPOKHARI RURAL MUNICIPALITY	30	2	8	10	10	0
10206 KHANDABARI MUNICIPALITY	766	89	198	122	346	11
10207 PANCHAKHAPAN MUNICIPALITY	50	7	3	9	31	0
10208 CHAINAPUR MUNICIPALITY	222	29	72	43	74	4
10209 MADI MUNICIPALITY	64	5	20	8	31	0
10210 DHARMADEVI MUNICIPALITY	87	6	21	14	40	6
Solukhumbu District	3,045	679	939	482	932	13
10301 KHUMBU PASANGLHAMU RURAL MUNICIPALITY	1,517	478	517	190	332	0
10302 MAHAKULUNG RURAL MUNICIPALITY	132	48	22	16	46	0
10303 SOTANG RURAL MUNICIPALITY	104	6	25	16	52	5
10304 MAPYA DHUDHAKOSHI RURAL MUNICIPALITY	155	4	46	43	62	0
10305 THULUNG DHUDHA KOSHI RURAL MUNICIPALITY	149	11	12	42	78	6
10306 NECHA SALYAN RURAL MUNICIPALITY	123	18	38	21	44	2
10307 SOLU DHUDHAKUNDA MUNICIPALITY	762	91	248	139	284	0
10308 LIKHU PIKE RURAL MUNICIPALITY	103	23	31	15	34	0
Okhaldhunga District	1,060	100	255	164	520	21
10401 CHISHANKHU GADHI RURAL MUNICIPALITY	48	3	11	15	16	3
10402 SIDDHICHARAN MUNICIPALITY	433	55	118	69	180	11
10403 MOLUNG RURAL MUNICIPALITY	130	4	27	14	82	3
10404 KHIJI DEMBA RURAL MUNICIPALITY	138	9	31	10	88	0
10405 LIKHU RURAL MUNICIPALITY	34	0	12	7	15	0
10406 CHAMPADEVI RURAL MUNICIPALITY	63	2	4	28	29	0
10407 SUNKOSHI RURAL MUNICIPALITY	76	8	23	4	41	0
10408 MANEBHANJYANG RURAL MUNICIPALITY	138	19	29	17	69	4
Khotang District	878	74	201	164	438	1
10501 KEPILASGADHI RURAL MUNICIPALITY	35	3	11	2	19	0
10502 AISELUKHARKA RURAL MUNICIPALITY	45	1	11	6	27	0
10503 RAWA BESHI RURAL MUNICIPALITY	34	14	10	0	10	0
10504 HALESI TUWACHUNG MUNICIPALITY	231	4	23	79	125	0
10505 DIKTEL RUPAKOT MAJHUWAGADHI MUNICIPALITY	361	32	112	51	165	1
10506 SAKELA RURAL MUNICIPALITY	7	2	0	0	5	0
10507 DIPRUNG CHUICHUMMA RURAL MUNICIPALITY	44	4	15	11	14	0
10508 KHOTEHANG RURAL MUNICIPALITY	72	9	8	11	44	0
10509 JANTE DHUNGA RURAL MUNICIPALITY	43	3	9	2	29	0
10510 BARAHA POKHARI RURAL MUNICIPALITY	6	2	2	2	0	0
Bhojpur District	957	112	260	174	376	35
10601 SHADANANDA MUNICIPALITY	165	14	54	37	60	0
10602 SALPA SILICHHO RURAL MUNICIPALITY	25	0	5	0	15	5
10603 TEMKE MAIYUNG RURAL MUNICIPALITY	40	0	8	16	16	0
10604 BHOJPUR MUNICIPALITY	461	74	130	77	150	30
10605 ARUN RURAL MUNICIPALITY	76	8	16	22	30	0
10606 PAUWA DUNMA RURAL MUNICIPALITY	70	2	18	14	36	0
10607 RAMPRASAD RAI RURAL MUNICIPALITY	44	2	10	6	26	0
10608 HATUWAGADHI RURAL MUNICIPALITY	43	4	9	2	28	0
10609 AAMCHOWK RURAL MUNICIPALITY	33	8	10	0	15	0

1) NSIC stands for Nepal Standard Industrial Classification.

2) 2075 includes only months Baishakh, Jestha and Asar.

3) Includes "Not reported", "Unknown" and so on.

Table 4-2 Number of Persons Engaged by Section of Industrial Classification, Year of starting the Business and Local Unit

District and Local Unit	Section of NSIC ¹⁾						Not Stated ³⁾
	I						
	Accommodation and Food Service						
	Year of starting the business						
	Total	2059 and before	2060 to 2069	2070 to 2071	2072 to 2075 ²⁾		
Dhankuta District	2,206	268	546	278	1,056	58	
10701 MAHALAXMI MUNICIPALITY	149	10	40	23	72	4	
10702 PAKHRIBAS MUNICIPALITY	160	22	47	31	54	6	
10703 CHHATHAR JORPATI RURAL MUNICIPALITY	225	46	44	22	113	0	
10704 DHANKUTA MUNICIPALITY	1,117	151	295	113	550	8	
10705 SAHIDBHUMI RURAL MUNICIPALITY	78	7	20	5	32	14	
10706 SANGURIGADHI RURAL MUNICIPALITY	349	23	84	70	151	21	
10707 CHAUBISE RURAL MUNICIPALITY	128	9	16	14	84	5	
Terhathum District	617	130	153	102	229	3	
10801 AATHARAI RURAL MUNICIPALITY	66	8	25	12	21	0	
10802 PHEDAP RURAL MUNICIPALITY	22	6	7	0	9	0	
10803 MENCHHAYAYEM RURAL MUNICIPALITY	13	0	3	3	7	0	
10804 MYANGLUNG MUNICIPALITY	294	74	62	48	110	0	
10805 LALIGURANS MUNICIPALITY	155	32	33	26	61	3	
10806 CHHATHAR RURAL MUNICIPALITY	67	10	23	13	21	0	
Panchthar District	1,184	107	381	190	504	2	
10901 YANGBARAK RURAL MUNICIPALITY	51	0	17	9	25	0	
10902 HILIHAN RURAL MUNICIPALITY	131	16	51	22	42	0	
10903 FALELUNG RURAL MUNICIPALITY	23	0	11	9	3	0	
10904 PHIDIM MUNICIPALITY	601	48	155	107	291	0	
10905 FALGUNANDA RURAL MUNICIPALITY	118	14	51	12	40	1	
10906 KUMMAYAK RURAL MUNICIPALITY	68	8	32	8	20	0	
10907 TUMBWEA RURAL MUNICIPALITY	29	3	5	3	18	0	
10908 MIKLAJUNG RURAL MUNICIPALITY	163	18	59	20	65	1	
Ilam District	3,012	370	678	514	1,409	41	
11001 MAI JOGMAI RURAL MUNICIPALITY	87	0	3	29	55	0	
11002 SANDAKPUR RURAL MUNICIPALITY	147	22	59	13	53	0	
11003 ILAM MUNICIPALITY	1,113	195	222	185	511	0	
11004 DEUMAI MUNICIPALITY	237	44	45	23	125	0	
11005 FAKFOKATHUM RURAL MUNICIPALITY	84	7	5	21	47	4	
11006 MANGSEBUNG RURAL MUNICIPALITY	112	6	39	23	44	0	
11007 CHULACHULI RURAL MUNICIPALITY	109	3	20	14	64	8	
11008 MAI MUNICIPALITY	132	22	37	15	58	0	
11009 SURYODAYA MUNICIPALITY	835	53	201	151	401	29	
11010 RONG RURAL MUNICIPALITY	156	18	47	40	51	0	
Jhapa District	13,378	1,300	3,248	1,938	6,468	424	
11101 MECHINAGAR MUNICIPALITY	2,085	189	427	276	1,082	111	
11102 BUDDHASHANTI RURAL MUNICIPALITY	449	36	91	62	248	12	
11103 ARJUNDHARA MUNICIPALITY	885	63	203	150	459	10	
11104 KANKAI MUNICIPALITY	683	82	107	106	351	37	
11105 SHIVASATAKSHI MUNICIPALITY	643	85	179	86	284	9	
11106 KAMAL RURAL MUNICIPALITY	403	60	75	43	219	6	
11107 DAMAK MUNICIPALITY	2,430	204	601	420	1,184	21	
11108 GAURADHA MUNICIPALITY	452	32	130	98	183	9	
11109 GAURIGANJ RURAL MUNICIPALITY	309	55	97	27	130	0	
11110 JHAPA RURAL MUNICIPALITY	214	33	51	34	90	6	
11111 BARHADASHI RURAL MUNICIPALITY	259	4	36	35	134	50	
11112 BIRTAMOD MUNICIPALITY	2,714	222	577	348	1,460	107	
11113 HALDIBARI RURAL MUNICIPALITY	278	49	75	39	108	7	
11114 BHADRAPUR MUNICIPALITY	1,356	149	541	197	451	18	
11115 KACHANAKAWAL RURAL MUNICIPALITY	218	37	58	17	85	21	

1) NSIC stands for Nepal Standard Industrial Classification.

2) 2075 includes only months Baishakh, Jestha and Asar.

3) Includes "Not reported", "Unknown" and so on.

Table 4-2 Number of Persons Engaged by Section of Industrial Classification, Year of starting the Business and Local Unit

District and Local Unit	Section of NSIC ¹⁾						Not Stated ³⁾
	I						
	Accommodation and Food Service						
	Year of starting the business						
	Total	2059 and before	2060 to 2069	2070 to 2071	2072 to 2075 ²⁾		
Morang District	12,286	1,546	2,944	1,842	5,781	173	
11201 MIKLAJUNG RURAL MUNICIPALITY	210	20	59	31	96	4	
11202 LETANG MUNICIPALITY	432	51	87	74	212	8	
11203 KERABARI RURAL MUNICIPALITY	184	10	28	42	104	0	
11204 SUNDARHARAICHA MUNICIPALITY	1,129	53	194	246	595	41	
11205 BELBARI MUNICIPALITY	741	51	173	141	373	3	
11206 KANEPOKHARI RURAL MUNICIPALITY	367	40	100	76	151	0	
11207 PATHARI SHANISHCHARE MUNICIPALITY	769	88	186	83	406	6	
11208 URLABARI MUNICIPALITY	909	72	241	140	449	7	
11209 RATUWAMAI MUNICIPALITY	470	45	122	80	223	0	
11210 SUNWARSHI MUNICIPALITY	318	71	85	61	98	3	
11211 RANGELI MUNICIPALITY	392	73	101	43	158	17	
11212 GRAMTHAN RURAL MUNICIPALITY	266	53	72	21	118	2	
11213 BUDHIGANGA RURAL MUNICIPALITY	477	63	83	82	249	0	
11214 BIRATNAGAR METROPOLITIAN CITY	4,991	744	1,249	612	2,318	68	
11215 KATAHARI RURAL MUNICIPALITY	231	53	63	43	69	3	
11216 DHANAPALTHAN RURAL MUNICIPALITY	262	38	68	39	106	11	
11217 JAHADA RURAL MUNICIPALITY	138	21	33	28	56	0	
Sunsari District	11,591	1,213	2,801	1,615	5,746	216	
11301 DHARAN SUB-METROPOLITIAN CITY	4,488	413	1,241	489	2,315	30	
11302 BARAHAKSHETRA MUNICIPALITY	694	95	157	137	260	45	
11303 KOSHI RURAL MUNICIPALITY	360	20	75	70	186	9	
11304 BHOKRAHA NARASINHA RURAL MUNICIPALITY	115	15	31	13	53	3	
11305 RAMDHUNI MUNICIPALITY	512	99	118	88	207	0	
11306 ITAHARI SUB-METROPOLITIAN CITY	3,478	257	622	526	2,049	24	
11307 DUHABI MUNICIPALITY	543	78	153	112	176	24	
11308 GADHI RURAL MUNICIPALITY	131	48	12	21	47	3	
11309 INARUWA MUNICIPALITY	721	77	235	90	246	73	
11310 HARINAGAR RURAL MUNICIPALITY	138	28	43	18	49	0	
11311 DEWANGUNJ RURAL MUNICIPALITY	133	22	34	12	61	4	
11312 BARJU RURAL MUNICIPALITY	278	61	80	39	97	1	
Udayapur District	2,130	199	585	334	982	30	
11401 BELAKA MUNICIPALITY	140	4	13	35	88	0	
11402 CHAUDANDIGADHI MUNICIPALITY	325	28	80	55	151	11	
11403 TRIYUGA MUNICIPALITY	1,011	96	299	123	484	9	
11404 RAUTAMAI RURAL MUNICIPALITY	74	4	29	10	27	4	
11405 LIMCHUNBUNG RURAL MUNICIPALITY	1	0	0	0	0	1	
11406 TAPLI RURAL MUNICIPALITY	15	2	7	2	4	0	
11407 KATARI MUNICIPALITY	495	61	133	93	203	5	
11408 UDAYAPURGADHI RURAL MUNICIPALITY	69	4	24	16	25	0	

1) NSIC stands for Nepal Standard Industrial Classification.

2) Includes "Not reported ", "Unknown" and so on.

2) Includes "Not reported ", "Unknown" and so on.

Table 4-2 Number of Persons Engaged by Section of Industrial Classification, Year of starting the Business and Local Unit

District and Local Unit	Section of NSIC ¹⁾					
	K					
	Financial and Insurance					
	Year of starting the business					
	Total	2059 and before	2060 to 2069	2070 to 2071	2072 to 2075 ²⁾	Not Stated ³⁾
Province 1						
Total	25,473	4,261	14,776	2,171	3,780	485
Metropolitan City	2,043	700	878	50	362	53
Sub-Metropolitan City	5,918	368	5,098	155	271	26
Municipality	11,491	2,334	6,053	1,034	1,918	152
Rural Municipality	6,021	859	2,747	932	1,229	254
101 Taplejung District						
Total	307	42	147	43	72	3
Municipality	146	28	67	19	32	0
Rural Municipality	161	14	80	24	40	3
102 Sankhuwasabha District						
Total	727	213	325	42	143	4
Municipality	390	85	159	21	121	4
Rural Municipality	337	128	166	21	22	0
103 Solukhumbu District						
Total	1,989	182	1,329	207	187	84
Municipality	305	14	259	0	32	0
Rural Municipality	1,684	168	1,070	207	155	84
104 Okhaldhunga District						
Total	1,805	354	552	375	459	65
Municipality	867	293	146	258	170	0
Rural Municipality	938	61	406	117	289	65
105 Khotang District						
Total	323	54	142	34	93	0
Municipality	216	51	91	24	50	0
Rural Municipality	107	3	51	10	43	0
106 Bhojpur District						
Total	376	79	100	59	130	8
Municipality	262	60	59	50	86	7
Rural Municipality	114	19	41	9	44	1
107 Dhankuta District						
Total	647	110	269	59	200	9
Municipality	412	63	189	28	124	8
Rural Municipality	235	47	80	31	76	1

1) NSIC stands for Nepal Standard Industrial Classification.

2) 2075 includes only months Baishakh, Jestha and Asar.

3) Includes "Not reported ", "Unknown" and so on.

Table 4-2 Number of Persons Engaged by Section of Industrial Classification, Year of starting the Business and Local Unit

District and Local Unit	Section of NSIC ¹⁾					
	K					
	Financial and Insurance					
	Year of starting the business					
	Total	2059 and before	2060 to 2069	2070 to 2071	2072 to 2075 ²⁾	Not Stated ³⁾
108 Terhathum District						
Total	450	45	265	42	91	7
Municipality	308	41	194	28	38	7
Rural Municipality	142	4	71	14	53	0
109 Panchthar District						
Total	507	44	188	82	191	2
Municipality	251	30	109	44	68	0
Rural Municipality	256	14	79	38	123	2
110 Ilam District						
Total	725	162	287	77	173	26
Municipality	618	142	259	61	144	12
Rural Municipality	107	20	28	16	29	14
111 Jhapa District						
Total	5,156	868	3,221	305	624	138
Municipality	4,618	756	3,030	283	493	56
Rural Municipality	538	112	191	22	131	82
112 Morang District						
Total	4,384	1,266	1,902	466	670	80
Metropolitan City	2,043	700	878	50	362	53
Municipality	1,314	352	685	55	195	27
Rural Municipality	1,027	214	339	361	113	0
113 Sunsari District						
Total	7,232	726	5,610	309	530	57
Sub-Metropolitan City	5,918	368	5,098	155	271	26
Municipality	978	305	386	98	160	29
Rural Municipality	336	53	126	56	99	2
114 Udayapur District						
Total	845	116	439	71	217	2
Municipality	806	114	420	65	205	2
Rural Municipality	39	2	19	6	12	0

1) NSIC stands for Nepal Standard Industrial Classification.

2) 2075 includes only months Baishakh, Jestha and Asar.

3) Includes "Not reported", "Unknown" and so on.

Table 4-2 Number of Persons Engaged by Section of Industrial Classification, Year of starting the Business and Local Unit

District and Local Unit	Section of NSIC ¹⁾					
	K					
	Financial and Insurance					
	Year of starting the business					
	Total	2059 and before	2060 to 2069	2070 to 2071	2072 to 2075 ²⁾	Not Stated ³⁾
Taplejung District	307	42	147	43	72	3
10101 PHAKTANLUNG RURAL MUNICIPALITY	10	0	3	6	1	0
10102 MIKWAKHOLA RURAL MUNICIPALITY	16	0	10	1	5	0
10103 MERINGDEN RURAL MUNICIPALITY	55	5	18	14	18	0
10104 MAIWAKHOLA RURAL MUNICIPALITY	15	0	10	0	5	0
10105 AATHARAI TRIBENI RURAL MUNICIPALITY	25	6	14	0	5	0
10106 PHUNGLING MUNICIPALITY	146	28	67	19	32	0
10107 PATHIBHARA YANGBARAK RURAL MUNICIPALITY	4	0	2	1	1	0
10108 SIRJIANGA RURAL MUNICIPALITY	11	0	8	1	2	0
10109 SIDINGBA RURAL MUNICIPALITY	25	3	15	1	3	3
Sankhuwasabha District	727	213	325	42	143	4
10201 BHOTKHOLA RURAL MUNICIPALITY	0	0	0	0	0	0
10202 MAKALU RURAL MUNICIPALITY	16	0	7	1	8	0
10203 SILICHONG RURAL MUNICIPALITY	313	123	157	20	13	0
10204 CHICHILA RURAL MUNICIPALITY	3	1	2	0	0	0
10205 SABHAPOKHARI RURAL MUNICIPALITY	5	4	0	0	1	0
10206 KHANDABARI MUNICIPALITY	201	61	84	7	47	2
10207 PANCHAKHAPAN MUNICIPALITY	27	1	3	2	21	0
10208 CHAINAPUR MUNICIPALITY	62	13	30	1	16	2
10209 MADI MUNICIPALITY	43	4	17	0	22	0
10210 DHARMADEVI MUNICIPALITY	57	6	25	11	15	0
Solukhumbu District	1,989	182	1,329	207	187	84
10301 KHUMBU PASANGLHAMU RURAL MUNICIPALITY	88	60	24	4	0	0
10302 MAHAKULUNG RURAL MUNICIPALITY	48	30	4	0	14	0
10303 SOTANG RURAL MUNICIPALITY	38	0	33	0	5	0
10304 MAPYA DHUDHAKOSHI RURAL MUNICIPALITY	8	0	3	5	0	0
10305 THULUNG DHUDHA KOSHI RURAL MUNICIPALITY	152	0	40	36	54	22
10306 NECHA SALYAN RURAL MUNICIPALITY	577	67	227	162	59	62
10307 SOLU DHUDHAKUNDA MUNICIPALITY	305	14	259	0	32	0
10308 LIKHU PIKE RURAL MUNICIPALITY	773	11	739	0	23	0
Okhaldhunga District	1,805	354	552	375	459	65
10401 CHISHANKHU GADHI RURAL MUNICIPALITY	4	0	2	0	2	0
10402 SIDDHICHARAN MUNICIPALITY	867	293	146	258	170	0
10403 MOLUNG RURAL MUNICIPALITY	597	41	207	92	193	64
10404 KHIJI DEMBA RURAL MUNICIPALITY	117	0	110	0	6	1
10405 LIKHU RURAL MUNICIPALITY	60	12	21	22	5	0
10406 CHAMPADEVI RURAL MUNICIPALITY	4	0	3	0	1	0
10407 SUNKOSHI RURAL MUNICIPALITY	78	0	27	0	51	0
10408 MANEBHANJYANG RURAL MUNICIPALITY	78	8	36	3	31	0
Khotang District	323	54	142	34	93	0
10501 KEPILASGADHI RURAL MUNICIPALITY	18	0	8	0	10	0
10502 AISELUKHARKA RURAL MUNICIPALITY	42	0	17	0	25	0
10503 RAWA BESHI RURAL MUNICIPALITY	4	0	0	1	3	0
10504 HALESI TUWACHUNG MUNICIPALITY	35	0	15	6	14	0
10505 DIKTEL RUPAKOT MAJHUWAGADHI MUNICIPALITY	181	51	76	18	36	0
10506 SAKELA RURAL MUNICIPALITY	5	0	5	0	0	0
10507 DIPRUNG CHUICHUMMA RURAL MUNICIPALITY	8	0	6	0	2	0
10508 KHOTEHANG RURAL MUNICIPALITY	22	0	13	6	3	0
10509 JANTE DHUNGA RURAL MUNICIPALITY	8	3	2	3	0	0
10510 BARAHA POKHARI RURAL MUNICIPALITY	0	0	0	0	0	0
Bhojpur District	376	79	100	59	130	8
10601 SHADANANDA MUNICIPALITY	24	0	9	11	4	0
10602 SALPA SILICHHO RURAL MUNICIPALITY	3	0	1	0	2	0
10603 TEMKE MAIYUNG RURAL MUNICIPALITY	22	5	6	2	9	0
10604 BHOJPUR MUNICIPALITY	238	60	50	39	82	7
10605 ARUN RURAL MUNICIPALITY	9	2	6	1	0	0
10606 PAUWA DUNMA RURAL MUNICIPALITY	36	4	16	0	16	0
10607 RAMPRASAD RAI RURAL MUNICIPALITY	10	1	4	3	2	0
10608 HATUWAGADHI RURAL MUNICIPALITY	16	4	2	3	6	1
10609 AAMCHOWK RURAL MUNICIPALITY	18	3	6	0	9	0

1) NSIC stands for Nepal Standard Industrial Classification.

2) 2075 includes only months Baishakh, Jestha and Asar.

3) Includes "Not reported", "Unknown" and so on.

Table 4-2 Number of Persons Engaged by Section of Industrial Classification, Year of starting the Business and Local Unit

District and Local Unit	Section of NSIC ¹⁾						Not Stated ³⁾
	K						
	Financial and Insurance						
	Year of starting the business						
	Total	2059 and before	2060 to 2069	2070 to 2071	2072 to 2075 ²⁾		
Dhankuta District	647	110	269	59	200	9	
10701 MAHALAXMI MUNICIPALITY	40	6	14	1	19	0	
10702 PAKHRIBAS MUNICIPALITY	37	1	11	21	4	0	
10703 CHHATHAR JORPATI RURAL MUNICIPALITY	79	10	25	11	33	0	
10704 DHANKUTA MUNICIPALITY	335	56	164	6	101	8	
10705 SAHIDBHUMI RURAL MUNICIPALITY	24	1	10	6	6	1	
10706 SANGURIGADHI RURAL MUNICIPALITY	48	14	9	0	25	0	
10707 CHAUBISE RURAL MUNICIPALITY	84	22	36	14	12	0	
Terhathum District	450	45	265	42	91	7	
10801 AATHARAI RURAL MUNICIPALITY	61	0	31	12	18	0	
10802 PHEDAP RURAL MUNICIPALITY	16	0	14	0	2	0	
10803 MENCHHAYAYEM RURAL MUNICIPALITY	29	1	14	2	12	0	
10804 MYANGLUNG MUNICIPALITY	160	26	96	25	13	0	
10805 LALIGURANS MUNICIPALITY	148	15	98	3	25	7	
10806 CHHATHAR RURAL MUNICIPALITY	36	3	12	0	21	0	
Panchthar District	507	44	188	82	191	2	
10901 YANGBARAK RURAL MUNICIPALITY	60	1	15	10	34	0	
10902 HILIHAN RURAL MUNICIPALITY	22	0	9	2	11	0	
10903 FALELUNG RURAL MUNICIPALITY	37	8	13	5	11	0	
10904 PHIDIM MUNICIPALITY	251	30	109	44	68	0	
10905 FALGUNANDA RURAL MUNICIPALITY	34	2	10	8	14	0	
10906 KUMMAYAK RURAL MUNICIPALITY	49	2	21	6	20	0	
10907 TUMBWEA RURAL MUNICIPALITY	3	0	2	0	1	0	
10908 MIKLAJUNG RURAL MUNICIPALITY	51	1	9	7	32	2	
Ilam District	725	162	287	77	173	26	
11001 MAI JOGMAI RURAL MUNICIPALITY	38	10	4	8	16	0	
11002 SANDAKPUR RURAL MUNICIPALITY	7	0	6	0	1	0	
11003 ILAM MUNICIPALITY	337	86	123	24	92	12	
11004 DEUMAI MUNICIPALITY	64	15	46	0	3	0	
11005 FAKFOKATHUM RURAL MUNICIPALITY	25	4	12	7	2	0	
11006 MANGSEBUNG RURAL MUNICIPALITY	5	5	0	0	0	0	
11007 CHULACHULI RURAL MUNICIPALITY	26	0	6	1	5	14	
11008 MAI MUNICIPALITY	37	11	7	10	9	0	
11009 SURYODAYA MUNICIPALITY	180	30	83	27	40	0	
11010 RONG RURAL MUNICIPALITY	6	1	0	0	5	0	
Jhapa District	5,156	868	3,221	305	624	138	
11101 MECHINAGAR MUNICIPALITY	380	69	216	24	65	6	
11102 BUDDHASHANTI RURAL MUNICIPALITY	149	24	54	0	37	34	
11103 ARJUNDHARA MUNICIPALITY	72	25	20	0	27	0	
11104 KANKAI MUNICIPALITY	194	27	103	17	38	9	
11105 SHIVASATAKSHI MUNICIPALITY	183	35	99	16	33	0	
11106 KAMAL RURAL MUNICIPALITY	103	39	33	4	16	11	
11107 DAMAK MUNICIPALITY	963	232	551	33	147	0	
11108 GAURADHA MUNICIPALITY	137	5	63	27	38	4	
11109 GAURIGANJ RURAL MUNICIPALITY	41	14	19	0	8	0	
11110 JHAPA RURAL MUNICIPALITY	47	7	7	5	22	6	
11111 BARHADASHI RURAL MUNICIPALITY	69	7	26	1	4	31	
11112 BIRTAMOD MUNICIPALITY	811	245	334	111	93	28	
11113 HALDIBARI RURAL MUNICIPALITY	61	11	26	1	23	0	
11114 BHADRAPUR MUNICIPALITY	1,878	118	1,644	55	52	9	
11115 KACHANAKAWAL RURAL MUNICIPALITY	68	10	26	11	21	0	

1) NSIC stands for Nepal Standard Industrial Classification.

2) 2075 includes only months Baishakh, Jestha and Asar.

3) Includes "Not reported ", "Unknown" and so on.

Table 4-2 Number of Persons Engaged by Section of Industrial Classification, Year of starting the Business and Local Unit

District and Local Unit	Section of NSIC ¹⁾						Not Stated ³⁾
	K						
	Financial and Insurance						
	Year of starting the business						
	Total	2059 and before	2060 to 2069	2070 to 2071	2072 to 2075 ²⁾		
Morang District	4,384	1,266	1,902	466	670	80	
11201 MIKLAJUNG RURAL MUNICIPALITY	30	3	17	0	10	0	
11202 LETANG MUNICIPALITY	110	50	46	4	10	0	
11203 KERABARI RURAL MUNICIPALITY	121	44	39	8	30	0	
11204 SUNDARHARAICHA MUNICIPALITY	262	55	160	8	35	4	
11205 BELBARI MUNICIPALITY	209	59	101	14	35	0	
11206 KANEPOKHARI RURAL MUNICIPALITY	79	35	17	8	19	0	
11207 PATHARI SHANISHCHARE MUNICIPALITY	173	54	75	2	32	10	
11208 URLABARI MUNICIPALITY	283	58	160	9	43	13	
11209 RATUWAMAI MUNICIPALITY	117	47	48	12	10	0	
11210 SUNWARSHI MUNICIPALITY	29	0	23	4	2	0	
11211 RANGELI MUNICIPALITY	131	29	72	2	28	0	
11212 GRAMTHAN RURAL MUNICIPALITY	183	48	96	19	20	0	
11213 BUDHIGANGA RURAL MUNICIPALITY	168	8	141	4	15	0	
11214 BIRATNAGAR METROPOLITIAN CITY	2,043	700	878	50	362	53	
11215 KATAHARI RURAL MUNICIPALITY	379	55	0	310	14	0	
11216 DHANAPALTHAN RURAL MUNICIPALITY	49	21	14	12	2	0	
11217 JAHADA RURAL MUNICIPALITY	18	0	15	0	3	0	
Sunsari District	7,232	726	5,610	309	530	57	
11301 DHARAN SUB-METROPOLITIAN CITY	1,484	142	1,140	62	124	16	
11302 BARAHAKSHETRA MUNICIPALITY	243	74	81	19	69	0	
11303 KOSHI RURAL MUNICIPALITY	45	5	0	6	34	0	
11304 BHOKRAHA NARASINHA RURAL MUNICIPALITY	16	0	11	0	5	0	
11305 RAMDHUNI MUNICIPALITY	187	58	92	13	16	8	
11306 ITAHARI SUB-METROPOLITIAN CITY	4,434	226	3,958	93	147	10	
11307 DUHABI MUNICIPALITY	275	93	72	52	37	21	
11308 GADHI RURAL MUNICIPALITY	64	21	27	9	7	0	
11309 INARUWA MUNICIPALITY	273	80	141	14	38	0	
11310 HARINAGAR RURAL MUNICIPALITY	66	11	13	15	25	2	
11311 DEWANGUNJ RURAL MUNICIPALITY	37	9	10	15	3	0	
11312 BARJU RURAL MUNICIPALITY	108	7	65	11	25	0	
Udayapur District	845	116	439	71	217	2	
11401 BELAKA MUNICIPALITY	122	25	43	15	39	0	
11402 CHAUDANDIGADHI MUNICIPALITY	121	13	79	14	15	0	
11403 TRIYUGA MUNICIPALITY	399	47	224	26	101	1	
11404 RAUTAMAI RURAL MUNICIPALITY	22	1	4	6	11	0	
11405 LIMCHUNBUNG RURAL MUNICIPALITY	0	0	0	0	0	0	
11406 TAPLI RURAL MUNICIPALITY	0	0	0	0	0	0	
11407 KATARI MUNICIPALITY	164	29	74	10	50	1	
11408 UDAYAPURGADHI RURAL MUNICIPALITY	17	1	15	0	1	0	

1) NSIC stands for Nepal Standard Industrial Classification.

2) Includes "Not reported ", "Unknown" and so on.

2) Includes "Not reported ", "Unknown" and so on.

Table 4-2 Number of Persons Engaged by Section of Industrial Classification, Year of starting the Business and Local Unit

District and Local Unit	Section of NSIC ¹⁾					
	P					
	Education					
	Year of starting the business					
	Total	2059 and before	2060 to 2069	2070 to 2071	2072 to 2075 ²⁾	Not Stated ³⁾
Province 1						
Total	90,351	66,695	16,387	2,725	3,796	748
Metropolitan City	6,732	4,273	1,577	406	313	163
Sub-Metropolitan City	9,146	5,994	2,045	386	696	25
Municipality	43,201	31,639	8,114	1,298	1,873	277
Rural Municipality	31,272	24,789	4,651	635	914	283
101 Taplejung District						
Total	2,953	2,532	322	41	53	5
Municipality	772	593	132	23	24	0
Rural Municipality	2,181	1,939	190	18	29	5
102 Sankhuwasabha District						
Total	3,394	2,802	443	40	92	17
Municipality	2,430	1,946	367	24	76	17
Rural Municipality	964	856	76	16	16	0
103 Solukhumbu District						
Total	2,002	1,753	212	22	15	0
Municipality	408	384	13	6	5	0
Rural Municipality	1,594	1,369	199	16	10	0
104 Okhaldhunga District						
Total	2,946	2,499	317	26	78	26
Municipality	702	564	77	11	50	0
Rural Municipality	2,244	1,935	240	15	28	26
105 Khotang District						
Total	3,738	3,277	330	98	11	22
Municipality	1,492	1,232	165	70	9	16
Rural Municipality	2,246	2,045	165	28	2	6
106 Bhojpur District						
Total	3,080	2,632	306	33	63	46
Municipality	1,151	882	199	30	31	9
Rural Municipality	1,929	1,750	107	3	32	37
107 Dhankuta District						
Total	3,737	3,105	423	56	102	51
Municipality	2,249	1,868	241	40	77	23
Rural Municipality	1,488	1,237	182	16	25	28

1) NSIC stands for Nepal Standard Industrial Classification.

2) 2075 includes only months Baishakh, Jestha and Asar.

3) Includes "Not reported ", "Unknown" and so on.

Table 4-2 Number of Persons Engaged by Section of Industrial Classification, Year of starting the Business and Local Unit

District and Local Unit	Section of NSIC ¹⁾					
	P					
	Education					
	Year of starting the business					
	Total	2059 and before	2060 to 2069	2070 to 2071	2072 to 2075 ²⁾	Not Stated ³⁾
108 Terhathum District						
Total	2,354	2,052	240	33	29	0
Municipality	831	702	119	3	7	0
Rural Municipality	1,523	1,350	121	30	22	0
109 Panchthar District						
Total	3,614	3,064	443	50	57	0
Municipality	883	774	59	31	19	0
Rural Municipality	2,731	2,290	384	19	38	0
110 Ilam District						
Total	5,534	4,442	873	52	148	19
Municipality	3,655	2,898	613	34	102	8
Rural Municipality	1,879	1,544	260	18	46	11
111 Jhapa District						
Total	17,154	11,901	3,457	755	938	103
Municipality	12,961	8,964	2,657	566	698	76
Rural Municipality	4,193	2,937	800	189	240	27
112 Morang District						
Total	18,212	12,467	3,874	744	880	247
Metropolitan City	6,732	4,273	1,577	406	313	163
Municipality	7,164	5,300	1,243	180	404	37
Rural Municipality	4,316	2,894	1,054	158	163	47
113 Sunsari District						
Total	15,843	9,964	3,893	631	1,183	172
Sub-Metropolitan City	9,146	5,994	2,045	386	696	25
Municipality	4,155	2,562	1,118	147	255	73
Rural Municipality	2,542	1,408	730	98	232	74
114 Udayapur District						
Total	5,790	4,205	1,254	144	147	40
Municipality	4,348	2,970	1,111	133	116	18
Rural Municipality	1,442	1,235	143	11	31	22

1) NSIC stands for Nepal Standard Industrial Classification.

2) 2075 includes only months Baishakh, Jestha and Asar.

3) Includes "Not reported", "Unknown" and so on.

Table 4-2 Number of Persons Engaged by Section of Industrial Classification, Year of starting the Business and Local Unit

District and Local Unit	Section of NSIC ¹⁾					
	P					
	Education					
	Year of starting the business					
	Total	2059 and before	2060 to 2069	2070 to 2071	2072 to 2075 ²⁾	Not Stated ³⁾
Taplejung District	2,953	2,532	322	41	53	5
10101 PHAKTANLUNG RURAL MUNICIPALITY	310	274	27	6	3	0
10102 MIKWAKHOLA RURAL MUNICIPALITY	167	148	9	0	10	0
10103 MERINGDEN RURAL MUNICIPALITY	247	222	25	0	0	0
10104 MAIWAKHOLA RURAL MUNICIPALITY	213	181	30	2	0	0
10105 AATHARAI TRIBENI RURAL MUNICIPALITY	308	265	31	0	12	0
10106 PHUNGLING MUNICIPALITY	772	593	132	23	24	0
10107 PATHIBHARA YANGBARAK RURAL MUNICIPALITY	299	276	12	7	4	0
10108 SIRJIANGA RURAL MUNICIPALITY	391	339	44	3	0	5
10109 SIDINGBA RURAL MUNICIPALITY	246	234	12	0	0	0
Sankhuwasabha District	3,394	2,802	443	40	92	17
10201 BHOTKHOLA RURAL MUNICIPALITY	150	139	3	7	1	0
10202 MAKALU RURAL MUNICIPALITY	265	223	34	0	8	0
10203 SILICHONG RURAL MUNICIPALITY	246	236	8	2	0	0
10204 CHICHILA RURAL MUNICIPALITY	126	119	3	0	4	0
10205 SABHAPOKHARI RURAL MUNICIPALITY	177	139	28	7	3	0
10206 KHANDABARI MUNICIPALITY	918	688	170	14	46	0
10207 PANCHAKHAPAN MUNICIPALITY	336	300	29	0	7	0
10208 CHAINAPUR MUNICIPALITY	550	440	75	6	12	17
10209 MADI MUNICIPALITY	282	243	26	4	9	0
10210 DHARMADEVI MUNICIPALITY	344	275	67	0	2	0
Solukhumbu District	2,002	1,753	212	22	15	0
10301 KHUMBU PASANGLHAMU RURAL MUNICIPALITY	71	46	16	9	0	0
10302 MAHAKULUNG RURAL MUNICIPALITY	148	126	16	1	5	0
10303 SOTANG RURAL MUNICIPALITY	196	144	46	6	0	0
10304 MAPYA DHUDHAKOSHI RURAL MUNICIPALITY	287	263	24	0	0	0
10305 THULUNG DHUDHA KOSHI RURAL MUNICIPALITY	421	389	27	0	5	0
10306 NECHA SALYAN RURAL MUNICIPALITY	336	297	39	0	0	0
10307 SOLU DHUDHAKUNDA MUNICIPALITY	408	384	13	6	5	0
10308 LIKHU PIKE RURAL MUNICIPALITY	135	104	31	0	0	0
Okhaldhunga District	2,946	2,499	317	26	78	26
10401 CHISHANKHU GADHI RURAL MUNICIPALITY	326	257	41	1	1	26
10402 SIDDHICHARAN MUNICIPALITY	702	564	77	11	50	0
10403 MOLUNG RURAL MUNICIPALITY	350	292	46	6	6	0
10404 KHIJI DEMBA RURAL MUNICIPALITY	275	254	20	1	0	0
10405 LIKHU RURAL MUNICIPALITY	238	212	18	0	8	0
10406 CHAMPADEVI RURAL MUNICIPALITY	316	267	38	6	5	0
10407 SUNKOSHI RURAL MUNICIPALITY	347	308	32	0	7	0
10408 MANEBHANJYANG RURAL MUNICIPALITY	392	345	45	1	1	0
Khotang District	3,738	3,277	330	98	11	22
10501 KEPILASGADHI RURAL MUNICIPALITY	274	213	41	20	0	0
10502 AISELUKHARKA RURAL MUNICIPALITY	330	293	35	2	0	0
10503 RAWA BESHI RURAL MUNICIPALITY	226	205	15	0	0	6
10504 HALESI TUWACHUNG MUNICIPALITY	525	445	61	19	0	0
10505 DIKTEL RUPAKOT MAJHUWAGADHI MUNICIPALITY	967	787	104	51	9	16
10506 SAKELA RURAL MUNICIPALITY	201	198	3	0	0	0
10507 DIPRUNG CHUICHUMMA RURAL MUNICIPALITY	378	367	9	0	2	0
10508 KHOTEHANG RURAL MUNICIPALITY	401	346	49	6	0	0
10509 JANTE DHUNGA RURAL MUNICIPALITY	241	230	11	0	0	0
10510 BARAHA POKHARI RURAL MUNICIPALITY	195	193	2	0	0	0
Bhojpur District	3,080	2,632	306	33	63	46
10601 SHADANANDA MUNICIPALITY	435	375	44	3	4	9
10602 SALPA SILICHHO RURAL MUNICIPALITY	231	221	10	0	0	0
10603 TEMKE MAIYUNG RURAL MUNICIPALITY	344	328	0	0	2	14
10604 BHOJPUR MUNICIPALITY	716	507	155	27	27	0
10605 ARUN RURAL MUNICIPALITY	289	256	33	0	0	0
10606 PAUWA DUNMA RURAL MUNICIPALITY	255	213	20	3	8	11
10607 RAMPRASAD RAI RURAL MUNICIPALITY	252	242	10	0	0	0
10608 HATUWAGADHI RURAL MUNICIPALITY	283	251	5	0	17	10
10609 AAMCHOWK RURAL MUNICIPALITY	275	239	29	0	5	2

1) NSIC stands for Nepal Standard Industrial Classification.

2) 2075 includes only months Baishakh, Jestha and Asar.

3) Includes "Not reported", "Unknown" and so on.

Table 4-2 Number of Persons Engaged by Section of Industrial Classification, Year of starting the Business and Local Unit

District and Local Unit	Section of NSIC ¹⁾						Not Stated ³⁾
	P						
	Education						
	Year of starting the business						
	Total	2059 and before	2060 to 2069	2070 to 2071	2072 to 2075 ²⁾		
Dhankuta District	3,737	3,105	423	56	102	51	
10701 MAHALAXMI MUNICIPALITY	492	451	30	3	8	0	
10702 PAKHRIBAS MUNICIPALITY	571	535	11	0	10	15	
10703 CHHATHAR JORPATI RURAL MUNICIPALITY	341	266	68	0	0	7	
10704 DHANKUTA MUNICIPALITY	1,186	882	200	37	59	8	
10705 SAHIDBHUMI RURAL MUNICIPALITY	335	249	37	14	14	21	
10706 SANGURIGADHI RURAL MUNICIPALITY	374	345	18	0	11	0	
10707 CHAUBISE RURAL MUNICIPALITY	438	377	59	2	0	0	
Terhathum District	2,354	2,052	240	33	29	0	
10801 AATHARAI RURAL MUNICIPALITY	582	547	35	0	0	0	
10802 PHEDAP RURAL MUNICIPALITY	356	303	40	6	7	0	
10803 MENCHHAYAYEM RURAL MUNICIPALITY	204	184	1	12	7	0	
10804 MYANGLUNG MUNICIPALITY	443	386	49	3	5	0	
10805 LALIGURANS MUNICIPALITY	388	316	70	0	2	0	
10806 CHHATHAR RURAL MUNICIPALITY	381	316	45	12	8	0	
Panchthar District	3,614	3,064	443	50	57	0	
10901 YANGBARAK RURAL MUNICIPALITY	366	294	72	0	0	0	
10902 HILIHAN RURAL MUNICIPALITY	375	312	55	0	8	0	
10903 FALELUNG RURAL MUNICIPALITY	406	339	52	0	15	0	
10904 PHIDIM MUNICIPALITY	883	774	59	31	19	0	
10905 FALGUNANDA RURAL MUNICIPALITY	453	382	63	0	8	0	
10906 KUMMAYAK RURAL MUNICIPALITY	314	258	56	0	0	0	
10907 TUMBEWA RURAL MUNICIPALITY	281	249	25	1	6	0	
10908 MIKLAJUNG RURAL MUNICIPALITY	536	456	61	18	1	0	
Ilam District	5,534	4,442	873	52	148	19	
11001 MAI JOGMAI RURAL MUNICIPALITY	332	277	54	1	0	0	
11002 SANDAKPUR RURAL MUNICIPALITY	234	199	30	4	1	0	
11003 ILAM MUNICIPALITY	1,485	1,117	291	15	62	0	
11004 DEUMAI MUNICIPALITY	631	561	60	10	0	0	
11005 FAKFOKATHUM RURAL MUNICIPALITY	434	365	52	0	11	6	
11006 MANGSEBUNG RURAL MUNICIPALITY	295	218	36	11	25	5	
11007 CHULACHULI RURAL MUNICIPALITY	300	230	65	2	3	0	
11008 MAI MUNICIPALITY	472	325	125	7	15	0	
11009 SURYODAYA MUNICIPALITY	1,067	895	137	2	25	8	
11010 RONG RURAL MUNICIPALITY	284	255	23	0	6	0	
Jhapa District	17,154	11,901	3,457	755	938	103	
11101 MECHINAGAR MUNICIPALITY	2,104	1,370	591	87	55	1	
11102 BUDDHASHANTI RURAL MUNICIPALITY	787	576	107	49	54	1	
11103 ARJUNDHARA MUNICIPALITY	1,074	755	191	25	102	1	
11104 KANKAI MUNICIPALITY	935	633	175	60	67	0	
11105 SHIVASATAKSHI MUNICIPALITY	1,271	1,009	194	7	61	0	
11106 KAMAL RURAL MUNICIPALITY	748	591	102	35	17	3	
11107 DAMAK MUNICIPALITY	2,367	1,430	577	155	205	0	
11108 GAURADHA MUNICIPALITY	900	732	122	24	22	0	
11109 GAURIGANJ RURAL MUNICIPALITY	481	334	127	0	20	0	
11110 JHAPA RURAL MUNICIPALITY	400	218	96	27	59	0	
11111 BARHADASHI RURAL MUNICIPALITY	534	305	151	18	37	23	
11112 BIRTAMOD MUNICIPALITY	2,595	1,657	576	167	152	43	
11113 HALDIBARI RURAL MUNICIPALITY	588	426	126	19	17	0	
11114 BHADRAPUR MUNICIPALITY	1,715	1,378	231	41	34	31	
11115 KACHANAKAWAL RURAL MUNICIPALITY	655	487	91	41	36	0	

1) NSIC stands for Nepal Standard Industrial Classification.

2) 2075 includes only months Baishakh, Jestha and Asar.

3) Includes "Not reported", "Unknown" and so on.

Table 4-2 Number of Persons Engaged by Section of Industrial Classification, Year of starting the Business and Local Unit

District and Local Unit	Section of NSIC ¹⁾						Not Stated ³⁾
	P						
	Education						
	Year of starting the business						
	Total	2059 and before	2060 to 2069	2070 to 2071	2072 to 2075 ²⁾		
Morang District	18,212	12,467	3,874	744	880	247	
11201 MIKLAJUNG RURAL MUNICIPALITY	589	451	100	18	20	0	
11202 LETANG MUNICIPALITY	650	535	94	7	8	6	
11203 KERABARI RURAL MUNICIPALITY	547	373	159	0	10	5	
11204 SUNDARHARAICHA MUNICIPALITY	1,626	1,215	301	37	47	26	
11205 BELBARI MUNICIPALITY	1,237	922	170	48	97	0	
11206 KANEPOKHARI RURAL MUNICIPALITY	565	371	147	36	11	0	
11207 PATHARI SHANISHCHARE MUNICIPALITY	884	588	227	0	64	5	
11208 URLABARI MUNICIPALITY	1,040	753	155	20	112	0	
11209 RATUWAMAI MUNICIPALITY	792	560	133	26	73	0	
11210 SUNWARSHI MUNICIPALITY	367	280	62	25	0	0	
11211 RANGELI MUNICIPALITY	568	447	101	17	3	0	
11212 GRAMTHAN RURAL MUNICIPALITY	792	650	92	31	19	0	
11213 BUDHIGANGA RURAL MUNICIPALITY	617	320	184	44	50	19	
11214 BIRATNAGAR METROPOLITIAN CITY	6,732	4,273	1,577	406	313	163	
11215 KATAHARI RURAL MUNICIPALITY	382	194	165	0	1	22	
11216 DHANAPALTHAN RURAL MUNICIPALITY	453	263	145	1	44	0	
11217 JAHADA RURAL MUNICIPALITY	371	272	62	28	8	1	
Sunsari District	15,843	9,964	3,893	631	1,183	172	
11301 DHARAN SUB-METROPOLITIAN CITY	4,621	3,413	629	197	359	23	
11302 BARAHAKSHETRA MUNICIPALITY	1,098	706	315	1	42	34	
11303 KOSHI RURAL MUNICIPALITY	394	146	170	6	72	0	
11304 BHOKRAHA NARASINHA RURAL MUNICIPALITY	349	160	101	12	13	63	
11305 RAMDHUNI MUNICIPALITY	963	562	341	19	41	0	
11306 ITAHARI SUB-METROPOLITIAN CITY	4,525	2,581	1,416	189	337	2	
11307 DUHABI MUNICIPALITY	836	556	134	38	69	39	
11308 GADHI RURAL MUNICIPALITY	384	217	136	12	9	10	
11309 INARUWA MUNICIPALITY	1,258	738	328	89	103	0	
11310 HARINAGAR RURAL MUNICIPALITY	565	341	138	26	59	1	
11311 DEWANGUNJ RURAL MUNICIPALITY	398	220	132	23	23	0	
11312 BARJU RURAL MUNICIPALITY	452	324	53	19	56	0	
Udayapur District	5,790	4,205	1,254	144	147	40	
11401 BELAKA MUNICIPALITY	686	473	185	13	10	5	
11402 CHAUDANDIGADHI MUNICIPALITY	921	670	229	14	6	2	
11403 TRIYUGA MUNICIPALITY	1,855	1,158	516	88	93	0	
11404 RAUTAMAI RURAL MUNICIPALITY	459	389	51	1	18	0	
11405 LIMCHUNBUNG RURAL MUNICIPALITY	228	205	23	0	0	0	
11406 TAPLI RURAL MUNICIPALITY	269	232	25	0	0	12	
11407 KATARI MUNICIPALITY	886	669	181	18	7	11	
11408 UDAYAPURGADHI RURAL MUNICIPALITY	486	409	44	10	13	10	

1) NSIC stands for Nepal Standard Industrial Classification.

2) Includes "Not reported ", "Unknown" and so on.

2) Includes "Not reported ", "Unknown" and so on.

Table 4-2 Number of Persons Engaged by Section of Industrial Classification, Year of starting the Business and Local Unit

District and Local Unit	Section of NSIC ¹⁾					
	Q					
	Human Health and Social Work					
	Year of starting the business					
	Total	2059 and before	2060 to 2069	2070 to 2071	2072 to 2075 ²⁾	Not Stated ³⁾
Province 1						
Total	27,652	11,971	8,077	2,592	3,086	1,926
Metropolitan City	5,254	2,641	1,830	233	543	7
Sub-Metropolitan City	2,768	2,067	391	109	201	0
Municipality	10,404	3,903	2,757	1,553	1,421	770
Rural Municipality	9,226	3,360	3,099	697	921	1,149
101 Taplejung District						
Total	1,114	415	379	100	165	55
Municipality	215	103	52	34	26	0
Rural Municipality	899	312	327	66	139	55
102 Sankhuwasabha District						
Total	1,647	654	412	119	286	176
Municipality	927	369	247	47	160	104
Rural Municipality	720	285	165	72	126	72
103 Solukhumbu District						
Total	1,695	482	777	228	92	116
Municipality	192	140	31	0	15	6
Rural Municipality	1,503	342	746	228	77	110
104 Okhaldhunga District						
Total	2,847	828	1,152	81	128	658
Municipality	450	235	129	7	35	44
Rural Municipality	2,397	593	1,023	74	93	614
105 Khotang District						
Total	678	392	84	43	53	106
Municipality	274	117	18	20	40	79
Rural Municipality	404	275	66	23	13	27
106 Bhojpur District						
Total	747	465	112	41	67	62
Municipality	267	174	27	20	23	23
Rural Municipality	480	291	85	21	44	39
107 Dhankuta District						
Total	634	360	121	30	46	77
Municipality	341	204	66	22	23	26
Rural Municipality	293	156	55	8	23	51

1) NSIC stands for Nepal Standard Industrial Classification.

2) 2075 includes only months Baishakh, Jestha and Asar.

3) Includes "Not reported ", "Unknown" and so on.

Table 4-2 Number of Persons Engaged by Section of Industrial Classification, Year of starting the Business and Local Unit

District and Local Unit	Section of NSIC ¹⁾					
	Q					
	Human Health and Social Work					
	Year of starting the business					
	Total	2059 and before	2060 to 2069	2070 to 2071	2072 to 2075 ²⁾	Not Stated ³⁾
108 Terhathum District						
Total	440	227	100	20	53	40
Municipality	251	129	48	14	29	31
Rural Municipality	189	98	52	6	24	9
109 Panchthar District						
Total	510	351	78	28	47	6
Municipality	170	121	36	1	12	0
Rural Municipality	340	230	42	27	35	6
110 Ilam District						
Total	809	352	223	52	109	73
Municipality	593	233	192	40	68	60
Rural Municipality	216	119	31	12	41	13
111 Jhapa District						
Total	4,654	1,489	1,234	1,106	529	296
Municipality	4,257	1,372	1,148	1,078	426	233
Rural Municipality	397	117	86	28	103	63
112 Morang District						
Total	7,133	3,091	2,552	446	962	82
Metropolitan City	5,254	2,641	1,830	233	543	7
Municipality	1,142	230	407	128	330	47
Rural Municipality	737	220	315	85	89	28
113 Sunsari District						
Total	3,742	2,507	589	196	349	101
Sub-Metropolitan City	2,768	2,067	391	109	201	0
Municipality	589	240	151	60	80	58
Rural Municipality	385	200	47	27	68	43
114 Udayapur District						
Total	1,002	358	264	102	200	78
Municipality	736	236	205	82	154	59
Rural Municipality	266	122	59	20	46	19

1) NSIC stands for Nepal Standard Industrial Classification.

2) 2075 includes only months Baishakh, Jestha and Asar.

3) Includes "Not reported ", "Unknown" and so on.

Table 4-2 Number of Persons Engaged by Section of Industrial Classification, Year of starting the Business and Local Unit

District and Local Unit	Section of NSIC ¹⁾					
	Q					
	Human Health and Social Work					
	Year of starting the business					
	Total	2059 and before	2060 to 2069	2070 to 2071	2072 to 2075 ²⁾	Not Stated ³⁾
Taplejung District	1,114	415	379	100	165	55
10101 PHAKTANLUNG RURAL MUNICIPALITY	106	31	15	8	31	21
10102 MIKWAKHOLA RURAL MUNICIPALITY	53	24	10	4	15	0
10103 MERINGDEN RURAL MUNICIPALITY	156	47	63	13	33	0
10104 MAIWAKHOLA RURAL MUNICIPALITY	85	39	26	6	14	0
10105 AATHARAI TRIBENI RURAL MUNICIPALITY	211	76	102	16	16	1
10106 PHUNGLING MUNICIPALITY	215	103	52	34	26	0
10107 PATHIBHARA YANGBARAK RURAL MUNICIPALITY	102	36	41	11	12	2
10108 SIRJIANGA RURAL MUNICIPALITY	113	42	51	6	8	6
10109 SIDINGBA RURAL MUNICIPALITY	73	17	19	2	10	25
Sankhuwasabha District	1,647	654	412	119	286	176
10201 BHOTKHOLA RURAL MUNICIPALITY	321	82	83	56	82	18
10202 MAKALU RURAL MUNICIPALITY	88	45	16	13	9	5
10203 SILICHONG RURAL MUNICIPALITY	254	113	62	1	29	49
10204 CHICHILA RURAL MUNICIPALITY	32	22	4	0	6	0
10205 SABHAPOKHARI RURAL MUNICIPALITY	25	23	0	2	0	0
10206 KHANDABARI MUNICIPALITY	506	191	188	29	21	77
10207 PANCHAKHAPAN MUNICIPALITY	81	53	15	3	10	0
10208 CHAINAPUR MUNICIPALITY	105	34	25	6	13	27
10209 MADI MUNICIPALITY	164	22	19	9	114	0
10210 DHARMADEVI MUNICIPALITY	71	69	0	0	2	0
Solukhumbu District	1,695	482	777	228	92	116
10301 KHUMBU PASANGLHAMU RURAL MUNICIPALITY	62	15	15	0	32	0
10302 MAHAKULUNG RURAL MUNICIPALITY	35	26	0	9	0	0
10303 SOTANG RURAL MUNICIPALITY	94	26	58	8	2	0
10304 MAPYA DHUDHAKOSHI RURAL MUNICIPALITY	87	24	42	7	14	0
10305 THULUNG DHUDHA KOSHI RURAL MUNICIPALITY	235	40	120	0	4	71
10306 NECHA SALYAN RURAL MUNICIPALITY	356	130	114	73	0	39
10307 SOLU DHUDHAKUNDA MUNICIPALITY	192	140	31	0	15	6
10308 LIKHU PIKE RURAL MUNICIPALITY	634	81	397	131	25	0
Okhaldhunga District	2,847	828	1,152	81	128	658
10401 CHISHANKHU GADHI RURAL MUNICIPALITY	605	37	13	7	9	539
10402 SIDDHICHARAN MUNICIPALITY	450	235	129	7	35	44
10403 MOLUNG RURAL MUNICIPALITY	490	106	334	0	50	0
10404 KHIJI DEMBA RURAL MUNICIPALITY	870	269	478	51	3	69
10405 LIKHU RURAL MUNICIPALITY	146	53	71	3	19	0
10406 CHAMPADEVI RURAL MUNICIPALITY	60	35	13	2	4	6
10407 SUNKOSHI RURAL MUNICIPALITY	145	42	99	4	0	0
10408 MANEBHANJYANG RURAL MUNICIPALITY	81	51	15	7	8	0
Khotang District	678	392	84	43	53	106
10501 KEPILASGADHI RURAL MUNICIPALITY	55	31	11	7	0	6
10502 AISELUKHARKA RURAL MUNICIPALITY	56	47	8	0	1	0
10503 RAWA BESHI RURAL MUNICIPALITY	48	32	16	0	0	0
10504 HALESI TUWACHUNG MUNICIPALITY	87	59	1	3	12	12
10505 DIKTEL RUPAKOT MAJHUWAGADHI MUNICIPALITY	187	58	17	17	28	67
10506 SAKELA RURAL MUNICIPALITY	24	24	0	0	0	0
10507 DIPRUNG CHUICHUMMA RURAL MUNICIPALITY	64	35	22	1	6	0
10508 KHOTEHANG RURAL MUNICIPALITY	68	45	7	3	6	7
10509 JANTE DHUNGA RURAL MUNICIPALITY	46	26	2	4	0	14
10510 BARAHA POKHARI RURAL MUNICIPALITY	43	35	0	8	0	0
Bhojpur District	747	465	112	41	67	62
10601 SHADANANDA MUNICIPALITY	58	30	14	7	1	6
10602 SALPA SILICHHO RURAL MUNICIPALITY	32	18	2	0	12	0
10603 TEMKE MAIYUNG RURAL MUNICIPALITY	128	48	44	8	13	15
10604 BHOJPUR MUNICIPALITY	209	144	13	13	22	17
10605 ARUN RURAL MUNICIPALITY	59	55	0	0	4	0
10606 PAUWA DUNMA RURAL MUNICIPALITY	69	38	16	7	8	0
10607 RAMPRASAD RAI RURAL MUNICIPALITY	48	36	3	2	0	7
10608 HATUWAGADHI RURAL MUNICIPALITY	42	24	1	0	1	16
10609 AAMCHOWK RURAL MUNICIPALITY	102	72	19	4	6	1

1) NSIC stands for Nepal Standard Industrial Classification.

2) 2075 includes only months Baishakh, Jestha and Asar.

3) Includes "Not reported ", "Unknown" and so on.

Table 4-2 Number of Persons Engaged by Section of Industrial Classification, Year of starting the Business and Local Unit

District and Local Unit	Section of NSIC ¹⁾						Not Stated ³⁾
	Q						
	Human Health and Social Work						
	Year of starting the business						
	Total	2059 and before	2060 to 2069	2070 to 2071	2072 to 2075 ²⁾		
Dhankuta District	634	360	121	30	46	77	
10701 MAHALAXMI MUNICIPALITY	51	42	1	6	0	2	
10702 PAKHRIBAS MUNICIPALITY	49	37	0	5	0	7	
10703 CHHATHAR JORPATI RURAL MUNICIPALITY	30	19	2	1	0	8	
10704 DHANKUTA MUNICIPALITY	241	125	65	11	23	17	
10705 SAHIDBHUMI RURAL MUNICIPALITY	54	17	14	1	9	13	
10706 SANGURIGADHI RURAL MUNICIPALITY	78	51	17	2	1	7	
10707 CHAUBISE RURAL MUNICIPALITY	131	69	22	4	13	23	
Terhathum District	440	227	100	20	53	40	
10801 AATHARAI RURAL MUNICIPALITY	61	22	21	2	7	9	
10802 PHEDAP RURAL MUNICIPALITY	35	23	11	0	1	0	
10803 MENCHHAYAYEM RURAL MUNICIPALITY	35	16	11	1	7	0	
10804 MYANGLUNG MUNICIPALITY	138	77	27	1	11	22	
10805 LALIGURANS MUNICIPALITY	113	52	21	13	18	9	
10806 CHHATHAR RURAL MUNICIPALITY	58	37	9	3	9	0	
Panchthar District	510	351	78	28	47	6	
10901 YANGBARAK RURAL MUNICIPALITY	41	28	11	1	1	0	
10902 HILIHAN RURAL MUNICIPALITY	51	41	4	1	5	0	
10903 FALELUNG RURAL MUNICIPALITY	55	18	9	13	15	0	
10904 PHIDIM MUNICIPALITY	170	121	36	1	12	0	
10905 FALGUNANDA RURAL MUNICIPALITY	48	42	1	3	2	0	
10906 KUMMAYAK RURAL MUNICIPALITY	46	33	8	3	2	0	
10907 TUMBEWA RURAL MUNICIPALITY	36	32	0	0	4	0	
10908 MIKLAJUNG RURAL MUNICIPALITY	63	36	9	6	6	6	
Ilam District	809	352	223	52	109	73	
11001 MAI JOGMAI RURAL MUNICIPALITY	39	34	2	1	2	0	
11002 SANDAKPUR RURAL MUNICIPALITY	36	27	2	2	5	0	
11003 ILAM MUNICIPALITY	334	137	115	6	51	25	
11004 DEUMAI MUNICIPALITY	85	40	10	15	4	16	
11005 FAKFOKATHUM RURAL MUNICIPALITY	44	19	1	0	11	13	
11006 MANGSEBUNG RURAL MUNICIPALITY	26	16	5	2	3	0	
11007 CHULACHULI RURAL MUNICIPALITY	39	2	19	7	11	0	
11008 MAI MUNICIPALITY	37	10	14	8	5	0	
11009 SURYODAYA MUNICIPALITY	137	46	53	11	8	19	
11010 RONG RURAL MUNICIPALITY	32	21	2	0	9	0	
Jhapa District	4,654	1,489	1,234	1,106	529	296	
11101 MECHINAGAR MUNICIPALITY	310	86	58	76	46	44	
11102 BUDDHASHANTI RURAL MUNICIPALITY	102	7	15	11	40	29	
11103 ARJUNDHARA MUNICIPALITY	172	71	49	10	27	15	
11104 KANKAI MUNICIPALITY	123	38	53	4	28	0	
11105 SHIVASATAKSHI MUNICIPALITY	104	52	27	8	17	0	
11106 KAMAL RURAL MUNICIPALITY	49	10	10	8	21	0	
11107 DAMAK MUNICIPALITY	1,084	636	225	35	188	0	
11108 GAURADHA MUNICIPALITY	89	39	28	5	17	0	
11109 GAURIGANJ RURAL MUNICIPALITY	49	16	27	0	6	0	
11110 JHAPA RURAL MUNICIPALITY	54	17	12	6	12	7	
11111 BARHADASHI RURAL MUNICIPALITY	43	16	2	0	18	7	
11112 BIRTAMOD MUNICIPALITY	1,966	230	554	931	83	168	
11113 HALDIBARI RURAL MUNICIPALITY	36	15	9	3	2	7	
11114 BHADRAPUR MUNICIPALITY	409	220	154	9	20	6	
11115 KACHANAKAWAL RURAL MUNICIPALITY	64	36	11	0	4	13	

1) NSIC stands for Nepal Standard Industrial Classification.

2) 2075 includes only months Baishakh, Jestha and Asar.

3) Includes "Not reported", "Unknown" and so on.

Table 4-2 Number of Persons Engaged by Section of Industrial Classification, Year of starting the Business and Local Unit

District and Local Unit	Section of NSIC ¹⁾						Not Stated ³⁾
	Q						
	Human Health and Social Work						
	Year of starting the business						
	Total	2059 and before	2060 to 2069	2070 to 2071	2072 to 2075 ²⁾		
Morang District	7,133	3,091	2,552	446	962	82	
11201 MIKLAJUNG RURAL MUNICIPALITY	45	8	23	6	7	1	
11202 LETANG MUNICIPALITY	57	38	11	0	8	0	
11203 KERABARI RURAL MUNICIPALITY	61	13	9	11	13	15	
11204 SUNDARHARAICHA MUNICIPALITY	170	25	51	14	54	26	
11205 BELBARI MUNICIPALITY	218	14	173	2	14	15	
11206 KANEPOKHARI RURAL MUNICIPALITY	33	21	4	3	5	0	
11207 PATHARI SHANISHCHARE MUNICIPALITY	212	55	83	30	44	0	
11208 URLABARI MUNICIPALITY	250	11	53	71	115	0	
11209 RATUWAMAI MUNICIPALITY	50	17	12	5	10	6	
11210 SUNWARSHI MUNICIPALITY	36	11	17	3	5	0	
11211 RANGELI MUNICIPALITY	149	59	7	3	80	0	
11212 GRAMTHAN RURAL MUNICIPALITY	112	81	8	5	18	0	
11213 BUDHIGANGA RURAL MUNICIPALITY	338	33	237	50	18	0	
11214 BIRATNAGAR METROPOLITIAN CITY	5,254	2,641	1,830	233	543	7	
11215 KATAHARI RURAL MUNICIPALITY	25	9	2	0	14	0	
11216 DHANAPALTHAN RURAL MUNICIPALITY	72	36	19	3	5	9	
11217 JAHADA RURAL MUNICIPALITY	51	19	13	7	9	3	
Sunsari District	3,742	2,507	589	196	349	101	
11301 DHARAN SUB-METROPOLITIAN CITY	2,239	1,944	136	53	106	0	
11302 BARAHAKSHETRA MUNICIPALITY	118	64	14	11	14	15	
11303 KOSHI RURAL MUNICIPALITY	63	27	15	3	18	0	
11304 BHOKRAHA NARASINHA RURAL MUNICIPALITY	57	24	4	14	4	11	
11305 RAMDHUNI MUNICIPALITY	135	29	65	19	22	0	
11306 ITAHARI SUB-METROPOLITIAN CITY	529	123	255	56	95	0	
11307 DUHABI MUNICIPALITY	153	45	49	24	14	21	
11308 GADHI RURAL MUNICIPALITY	62	28	1	2	9	22	
11309 INARUWA MUNICIPALITY	183	102	23	6	30	22	
11310 HARINAGAR RURAL MUNICIPALITY	94	43	19	3	19	10	
11311 DEWANGUNJ RURAL MUNICIPALITY	57	37	5	4	11	0	
11312 BARJU RURAL MUNICIPALITY	52	41	3	1	7	0	
Udayapur District	1,002	358	264	102	200	78	
11401 BELAKA MUNICIPALITY	42	7	2	5	22	6	
11402 CHAUDANDIGADHI MUNICIPALITY	98	42	7	2	36	11	
11403 TRIYUGA MUNICIPALITY	417	129	124	54	70	40	
11404 RAUTAMAI RURAL MUNICIPALITY	75	40	14	4	16	1	
11405 LIMCHUNBUNG RURAL MUNICIPALITY	46	31	10	0	1	4	
11406 TAPLI RURAL MUNICIPALITY	48	19	10	3	4	12	
11407 KATARI MUNICIPALITY	179	58	72	21	26	2	
11408 UDAYAPURGADHI RURAL MUNICIPALITY	97	32	25	13	25	2	

1) NSIC stands for Nepal Standard Industrial Classification.

2) Includes "Not reported ", "Unknown" and so on.

2) Includes "Not reported ", "Unknown" and so on.

Table 4-2 Number of Persons Engaged by Section of Industrial Classification, Year of starting the Business and Local Unit

District and Local Unit	Section of NSIC ¹⁾					
	L+M+N+R+S					
	Real Estate, Professional & Scientific Activities, Administrative Services, Arts & Entertainment, Other Services					
	Year of starting the business					
	Total	2059 and before	2060 to 2069	2070 to 2071	2072 to 2075 ²⁾	Not Stated ³⁾
Province 1						
Total	40,702	9,536	13,939	6,067	9,817	1,343
Metropolitan City	3,095	1,030	671	315	997	82
Sub-Metropolitan City	3,756	924	1,159	469	1,125	79
Municipality	17,139	4,453	5,417	2,269	4,566	434
Rural Municipality	16,712	3,129	6,692	3,014	3,129	748
101 Taplejung District						
Total	1,809	385	725	305	384	10
Municipality	542	138	166	135	101	2
Rural Municipality	1,267	247	559	170	283	8
102 Sankhuwasabha District						
Total	1,930	714	564	162	457	33
Municipality	974	301	301	86	265	21
Rural Municipality	956	413	263	76	192	12
103 Solukhumbu District						
Total	5,479	866	2,284	1,441	688	200
Municipality	441	171	156	55	59	0
Rural Municipality	5,038	695	2,128	1,386	629	200
104 Okhaldhunga District						
Total	3,967	904	1,546	614	515	388
Municipality	1,027	462	357	95	107	6
Rural Municipality	2,940	442	1,189	519	408	382
105 Khotang District						
Total	520	156	170	62	129	3
Municipality	292	113	77	44	56	2
Rural Municipality	228	43	93	18	73	1
106 Bhojpur District						
Total	414	107	116	59	106	26
Municipality	254	86	70	30	46	22
Rural Municipality	160	21	46	29	60	4
107 Dhankuta District						
Total	682	233	190	91	151	17
Municipality	466	173	124	71	94	4
Rural Municipality	216	60	66	20	57	13

1) NSIC stands for Nepal Standard Industrial Classification.

2) 2075 includes only months Baishakh, Jestha and Asar.

3) Includes "Not reported ", "Unknown" and so on.

Table 4-2 Number of Persons Engaged by Section of Industrial Classification, Year of starting the Business and Local Unit

District and Local Unit	Section of NSIC ¹⁾					
	L+M+N+R+S					
	Real Estate, Professional & Scientific Activities, Administrative Services, Arts & Entertainment, Other Services					
	Year of starting the business					
	Total	2059 and before	2060 to 2069	2070 to 2071	2072 to 2075 ²⁾	Not Stated ³⁾
108 Terhathum District						
Total	578	121	258	85	111	3
Municipality	289	62	137	31	57	2
Rural Municipality	289	59	121	54	54	1
109 Panchthar District						
Total	814	199	310	83	220	2
Municipality	262	110	80	27	45	0
Rural Municipality	552	89	230	56	175	2
110 Ilam District						
Total	1,917	472	814	291	310	30
Municipality	1,381	334	640	135	244	28
Rural Municipality	536	138	174	156	66	2
111 Jhapa District						
Total	7,752	1,566	2,798	897	2,200	291
Municipality	5,748	1,281	1,738	716	1,803	210
Rural Municipality	2,004	285	1,060	181	397	81
112 Morang District						
Total	6,059	1,564	1,568	756	2,056	115
Metropolitan City	3,095	1,030	671	315	997	82
Municipality	2,061	353	619	331	729	29
Rural Municipality	903	181	278	110	330	4
113 Sunsari District						
Total	6,854	1,723	2,049	904	1,977	201
Sub-Metropolitan City	3,756	924	1,159	469	1,125	79
Municipality	1,775	423	524	236	507	85
Rural Municipality	1,323	376	366	199	345	37
114 Udayapur District						
Total	1,927	526	547	317	513	24
Municipality	1,627	446	428	277	453	23
Rural Municipality	300	80	119	40	60	1

1) NSIC stands for Nepal Standard Industrial Classification.

2) 2075 includes only months Baishakh, Jestha and Asar.

3) Includes "Not reported", "Unknown" and so on.

Table 4-2 Number of Persons Engaged by Section of Industrial Classification, Year of starting the Business and Local Unit

District and Local Unit	Section of NSIC ¹⁾					
	L+M+N+R+S					
	Real Estate, Professional & Scientific Activities, Administrative Services, Arts & Entertainment, Other Services					
	Year of starting the business					
	Total	2059 and before	2060 to 2069	2070 to 2071	2072 to 2075 ²⁾	Not Stated ³⁾
Taplejung District	1,809	385	725	305	384	10
10101 PHAKTANLUNG RURAL MUNICIPALITY	167	56	46	16	49	0
10102 MIKWAKHOLA RURAL MUNICIPALITY	39	11	7	9	12	0
10103 MERINGDEN RURAL MUNICIPALITY	286	56	142	17	64	7
10104 MAIWAKHOLA RURAL MUNICIPALITY	179	32	58	57	32	0
10105 AATHARAI TRIBENI RURAL MUNICIPALITY	392	70	179	42	101	0
10106 PHUNGLING MUNICIPALITY	542	138	166	135	101	2
10107 PATHIBHARA YANGBARAK RURAL MUNICIPALITY	82	5	57	9	10	1
10108 SIRJIANGA RURAL MUNICIPALITY	87	13	48	17	9	0
10109 SIDINGBA RURAL MUNICIPALITY	35	4	22	3	6	0
Sankhuwasabha District	1,930	714	564	162	457	33
10201 BHOTKHOLA RURAL MUNICIPALITY	366	104	120	57	85	0
10202 MAKALU RURAL MUNICIPALITY	116	17	29	4	66	0
10203 SILICHONG RURAL MUNICIPALITY	431	282	93	11	33	12
10204 CHICHILA RURAL MUNICIPALITY	35	10	20	1	4	0
10205 SABHAPOKHARI RURAL MUNICIPALITY	8	0	1	3	4	0
10206 KHANDABARI MUNICIPALITY	441	171	113	45	106	6
10207 PANCHAKHAPAN MUNICIPALITY	47	19	14	3	11	0
10208 CHAINAPUR MUNICIPALITY	148	44	69	12	23	0
10209 MADI MUNICIPALITY	99	20	13	2	64	0
10210 DHARMADEVI MUNICIPALITY	239	47	92	24	61	15
Solukhumbu District	5,479	866	2,284	1,441	688	200
10301 KHUMBU PASANGLHAMU RURAL MUNICIPALITY	106	59	39	6	2	0
10302 MAHAKULUNG RURAL MUNICIPALITY	582	163	144	200	75	0
10303 SOTANG RURAL MUNICIPALITY	347	74	240	14	19	0
10304 MAPYA DHUDHAKOSHI RURAL MUNICIPALITY	84	21	48	9	6	0
10305 THULUNG DHUDHA KOSHI RURAL MUNICIPALITY	2,521	121	1,409	882	109	0
10306 NECHA SALYAN RURAL MUNICIPALITY	698	232	63	104	99	200
10307 SOLU DHUDHAKUNDA MUNICIPALITY	441	171	156	55	59	0
10308 LIKHU PIKE RURAL MUNICIPALITY	700	25	185	171	319	0
Okhaldhunga District	3,967	904	1,546	614	515	388
10401 CHISHANKHU GADHI RURAL MUNICIPALITY	649	66	159	1	78	345
10402 SIDDHICHARAN MUNICIPALITY	1,027	462	357	95	107	6
10403 MOLUNG RURAL MUNICIPALITY	471	69	246	61	71	24
10404 KHIJI DEMBA RURAL MUNICIPALITY	1,387	225	555	421	177	9
10405 LIKHU RURAL MUNICIPALITY	218	53	132	4	27	2
10406 CHAMPADEVI RURAL MUNICIPALITY	2	1	0	1	0	0
10407 SUNKOSHI RURAL MUNICIPALITY	86	10	38	21	17	0
10408 MANEBHANJYANG RURAL MUNICIPALITY	127	18	59	10	38	2
Khotang District	520	156	170	62	129	3
10501 KEPILASGADHI RURAL MUNICIPALITY	14	2	3	4	5	0
10502 AISELUKHARKA RURAL MUNICIPALITY	41	0	23	1	17	0
10503 RAWA BESHI RURAL MUNICIPALITY	36	12	6	3	14	1
10504 HALESI TUWACHUNG MUNICIPALITY	46	7	15	12	12	0
10505 DIKTEL RUPAKOT MAJHUWAGADHI MUNICIPALITY	246	106	62	32	44	2
10506 SAKELA RURAL MUNICIPALITY	20	2	10	4	4	0
10507 DIPRUNG CHUICHUMMA RURAL MUNICIPALITY	35	0	22	1	12	0
10508 KHOTEHANG RURAL MUNICIPALITY	40	7	20	1	12	0
10509 JANTE DHUNGA RURAL MUNICIPALITY	23	12	3	2	6	0
10510 BARAHA POKHARI RURAL MUNICIPALITY	19	8	6	2	3	0
Bhojpur District	414	107	116	59	106	26
10601 SHADANANDA MUNICIPALITY	31	7	6	8	10	0
10602 SALPA SILICHHO RURAL MUNICIPALITY	3	0	0	1	2	0
10603 TEMKE MAIYUNG RURAL MUNICIPALITY	45	11	7	8	15	4
10604 BHOJPUR MUNICIPALITY	223	79	64	22	36	22
10605 ARUN RURAL MUNICIPALITY	19	5	4	3	7	0
10606 PAUWA DUNMA RURAL MUNICIPALITY	27	2	14	4	7	0
10607 RAMPRASAD RAI RURAL MUNICIPALITY	25	1	6	6	12	0
10608 HATUWAGADHI RURAL MUNICIPALITY	32	2	9	6	15	0
10609 AAMCHOWK RURAL MUNICIPALITY	9	0	6	1	2	0

1) NSIC stands for Nepal Standard Industrial Classification.

2) 2075 includes only months Baishakh, Jestha and Asar.

3) Includes "Not reported", "Unknown" and so on.

Table 4-2 Number of Persons Engaged by Section of Industrial Classification, Year of starting the Business and Local Unit

District and Local Unit	Section of NSIC ¹⁾						Not Stated ³⁾
	L+M+N+R+S						
	Real Estate, Professional & Scientific Activities, Administrative Services, Arts & Entertainment, Other Services						
	Year of starting the business						
	Total	2059 and before	2060 to 2069	2070 to 2071	2072 to 2075 ²⁾		
Dhankuta District	682	233	190	91	151	17	
10701 MAHALAXMI MUNICIPALITY	39	13	12	3	11	0	
10702 PAKHRIBAS MUNICIPALITY	36	10	6	10	8	2	
10703 CHHATHAR JORPATI RURAL MUNICIPALITY	19	1	6	5	7	0	
10704 DHANKUTA MUNICIPALITY	391	150	106	58	75	2	
10705 SAHIDBHUMI RURAL MUNICIPALITY	30	2	11	0	12	5	
10706 SANGURIGADHI RURAL MUNICIPALITY	41	6	19	2	10	4	
10707 CHAUBISE RURAL MUNICIPALITY	126	51	30	13	28	4	
Terhathum District	578	121	258	85	111	3	
10801 AATHARAI RURAL MUNICIPALITY	143	35	67	16	24	1	
10802 PHEDAP RURAL MUNICIPALITY	26	1	18	3	4	0	
10803 MENCHHAYAYEM RURAL MUNICIPALITY	67	10	21	25	11	0	
10804 MYANGLUNG MUNICIPALITY	151	36	73	11	31	0	
10805 LALIGURANS MUNICIPALITY	138	26	64	20	26	2	
10806 CHHATHAR RURAL MUNICIPALITY	53	13	15	10	15	0	
Panchthar District	814	199	310	83	220	2	
10901 YANGBARAK RURAL MUNICIPALITY	39	5	14	7	13	0	
10902 HILIHAN RURAL MUNICIPALITY	74	12	40	16	6	0	
10903 FALELUNG RURAL MUNICIPALITY	251	29	108	13	101	0	
10904 PHIDIM MUNICIPALITY	262	110	80	27	45	0	
10905 FALGUNANDA RURAL MUNICIPALITY	32	9	7	3	13	0	
10906 KUMMAYAK RURAL MUNICIPALITY	37	9	18	2	8	0	
10907 TUMBEWA RURAL MUNICIPALITY	28	4	10	4	10	0	
10908 MIKLAJUNG RURAL MUNICIPALITY	91	21	33	11	24	2	
Ilam District	1,917	472	814	291	310	30	
11001 MAI JOGMAI RURAL MUNICIPALITY	63	36	14	3	10	0	
11002 SANDAKPUR RURAL MUNICIPALITY	49	18	19	3	9	0	
11003 ILAM MUNICIPALITY	641	205	302	64	68	2	
11004 DEUMAI MUNICIPALITY	117	41	39	15	22	0	
11005 FAKFOKATHUM RURAL MUNICIPALITY	168	41	95	10	20	2	
11006 MANGSEBUNG RURAL MUNICIPALITY	176	17	20	132	7	0	
11007 CHULACHULI RURAL MUNICIPALITY	46	15	18	5	8	0	
11008 MAI MUNICIPALITY	194	21	139	16	18	0	
11009 SURYODAYA MUNICIPALITY	429	67	160	40	136	26	
11010 RONG RURAL MUNICIPALITY	34	11	8	3	12	0	
Jhapa District	7,752	1,566	2,798	897	2,200	291	
11101 MECHINAGAR MUNICIPALITY	959	221	300	129	252	57	
11102 BUDDHASHANTI RURAL MUNICIPALITY	266	61	95	34	62	14	
11103 ARJUNDHARA MUNICIPALITY	480	87	209	37	139	8	
11104 KANKAI MUNICIPALITY	461	105	74	64	172	46	
11105 SHIVASATAKSHI MUNICIPALITY	315	80	84	33	118	0	
11106 KAMAL RURAL MUNICIPALITY	217	50	36	52	77	2	
11107 DAMAK MUNICIPALITY	1,366	269	367	204	519	7	
11108 GAURADaha MUNICIPALITY	251	89	56	37	67	2	
11109 GAURIGANJ RURAL MUNICIPALITY	174	46	65	24	39	0	
11110 JHAPA RURAL MUNICIPALITY	123	18	30	30	44	1	
11111 BARHADASHI RURAL MUNICIPALITY	928	23	746	15	110	34	
11112 BIRTAMOD MUNICIPALITY	1,253	256	407	120	398	72	
11113 HALDIBARI RURAL MUNICIPALITY	121	40	41	11	27	2	
11114 BHADRAPUR MUNICIPALITY	663	174	241	92	138	18	
11115 KACHANAKAWAL RURAL MUNICIPALITY	175	47	47	15	38	28	

1) NSIC stands for Nepal Standard Industrial Classification.

2) 2075 includes only months Baishakh, Jestha and Asar.

3) Includes "Not reported", "Unknown" and so on.

Table 4-2 Number of Persons Engaged by Section of Industrial Classification, Year of starting the Business and Local Unit

District and Local Unit	Section of NSIC ¹⁾					
	L+M+N+R+S					
	Real Estate, Professional & Scientific Activities, Administrative Services, Arts & Entertainment, Other Services					
	Year of starting the business					
	Total	2059 and before	2060 to 2069	2070 to 2071	2072 to 2075 ²⁾	Not Stated ³⁾
Morang District	6,059	1,564	1,568	756	2,056	115
11201 MIKLAJUNG RURAL MUNICIPALITY	64	12	26	10	16	0
11202 LETANG MUNICIPALITY	143	32	48	30	33	0
11203 KERABARI RURAL MUNICIPALITY	70	20	29	5	16	0
11204 SUNDARHARAICHA MUNICIPALITY	409	52	144	52	146	15
11205 BELBARI MUNICIPALITY	278	54	67	43	113	1
11206 KANEPOKHARI RURAL MUNICIPALITY	124	23	38	15	48	0
11207 PATHARI SHANISHCHARE MUNICIPALITY	292	52	90	39	110	1
11208 URLABARI MUNICIPALITY	365	41	114	60	148	2
11209 RATUWAMAI MUNICIPALITY	252	48	68	39	92	5
11210 SUNWARSHI MUNICIPALITY	124	26	44	15	39	0
11211 RANGELI MUNICIPALITY	198	48	44	53	48	5
11212 GRAMTHAN RURAL MUNICIPALITY	196	54	68	13	61	0
11213 BUDHIGANGA RURAL MUNICIPALITY	147	30	31	20	66	0
11214 BIRATNAGAR METROPOLITIAN CITY	3,095	1,030	671	315	997	82
11215 KATAHARI RURAL MUNICIPALITY	125	21	38	16	50	0
11216 DHANAPALTHAN RURAL MUNICIPALITY	99	6	27	17	45	4
11217 JAHADA RURAL MUNICIPALITY	78	15	21	14	28	0
Sunsari District	6,854	1,723	2,049	904	1,977	201
11301 DHARAN SUB-METROPOLITIAN CITY	2,159	562	696	217	622	62
11302 BARAHAKSHETRA MUNICIPALITY	323	92	94	22	98	17
11303 KOSHI RURAL MUNICIPALITY	139	8	37	22	72	0
11304 BHOKRAHA NARASINHA RURAL MUNICIPALITY	163	62	47	24	25	5
11305 RAMDHUNI MUNICIPALITY	243	48	87	11	97	0
11306 ITAHARI SUB-METROPOLITIAN CITY	1,597	362	463	252	503	17
11307 DUHABI MUNICIPALITY	462	92	160	52	122	36
11308 GADHI RURAL MUNICIPALITY	71	16	24	11	17	3
11309 INARUWA MUNICIPALITY	747	191	183	151	190	32
11310 HARINAGAR RURAL MUNICIPALITY	257	50	85	44	54	24
11311 DEWANGUNJ RURAL MUNICIPALITY	227	36	69	27	94	1
11312 BARJU RURAL MUNICIPALITY	466	204	104	71	83	4
Udayapur District	1,927	526	547	317	513	24
11401 BELAKA MUNICIPALITY	263	42	76	28	113	4
11402 CHAUDANDIGADHI MUNICIPALITY	227	29	67	61	66	4
11403 TRIYUGA MUNICIPALITY	921	332	210	164	206	9
11404 RAUTAMAI RURAL MUNICIPALITY	96	29	37	16	14	0
11405 LIMCHUNBUNG RURAL MUNICIPALITY	37	6	24	1	6	0
11406 TAPLI RURAL MUNICIPALITY	44	9	23	6	6	0
11407 KATARI MUNICIPALITY	216	43	75	24	68	6
11408 UDAYAPURGADHI RURAL MUNICIPALITY	123	36	35	17	34	1

1) NSIC stands for Nepal Standard Industrial Classification.

2) Includes "Not reported", "Unknown" and so on.

2) Includes "Not reported", "Unknown" and so on.

Table 5-1 Number of Establishments by Section of Industrial Classification, Tenure of Business Place (Building) and Local Unit.

District and Local Unit	Section of NSIC ¹⁾				
	Total ²⁾				
	Tenure of Business Place (Building)				
	Total	Owned	Rented	Others ³⁾ (Lease+Others)	Not ⁴⁾ Applicable
Province 1					
Total	168,518	80,295	68,573	5,206	14,444
Metropolitan City	10,392	2,571	6,448	93	1,280
Sub-Metropolitan City	17,190	5,572	10,461	327	830
Municipality	91,446	41,937	38,924	2,536	8,049
Rural Municipality	49,490	30,215	12,740	2,250	4,285
101 Taplejung District					
Total	4,650	2,262	1,239	832	317
Municipality	1,603	675	724	119	85
Rural Municipality	3,047	1,587	515	713	232
102 Sankhuwasabha District					
Total	6,038	3,726	1,443	403	466
Municipality	4,487	2,722	1,221	288	256
Rural Municipality	1,551	1,004	222	115	210
103 Solukhumbu District					
Total	3,508	2,215	1,089	77	127
Municipality	911	581	317	3	10
Rural Municipality	2,597	1,634	772	74	117
104 Okhaldhunga District					
Total	4,346	2,726	1,154	127	339
Municipality	1,442	676	553	85	128
Rural Municipality	2,904	2,050	601	42	211
105 Khotang District					
Total	4,308	3,192	910	152	54
Municipality	1,967	1,288	549	84	46
Rural Municipality	2,341	1,904	361	68	8
106 Bhojpur District					
Total	4,074	2,505	837	179	553
Municipality	1,794	1,072	504	58	160
Rural Municipality	2,280	1,433	333	121	393
107 Dhankuta District					
Total	5,997	3,283	2,075	195	444
Municipality	3,754	1,988	1,471	93	202
Rural Municipality	2,243	1,295	604	102	242

1) NSIC stands for Nepal Standard Industrial Classification.

2) Establishments which belong to Section O, T, or U of NSIC are not surveyed.

3) Includes Lease/contract out.

4) Includes "Not reported", "Unknown" and so on.

Table 5-1 Number of Establishments by Section of Industrial Classification, Tenure of Business Place (Building) and Local Unit.

District and Local Unit	Section of NSIC ¹⁾				
	Total ²⁾				
	Tenure of Business Place (Building)				
	Total	Owned	Rented	Others ³⁾ (Lease+Others)	Not ⁴⁾ Applicable
108 Terhathum District					
Total	3,412	1,817	1,024	186	385
Municipality	1,899	929	725	102	143
Rural Municipality	1,513	888	299	84	242
109 Panchthar District					
Total	5,437	3,012	2,038	245	142
Municipality	1,663	679	930	41	13
Rural Municipality	3,774	2,333	1,108	204	129
110 Ilam District					
Total	9,661	5,929	3,195	239	298
Municipality	6,782	3,728	2,602	185	267
Rural Municipality	2,879	2,201	593	54	31
111 Jhapa District					
Total	38,789	14,625	18,716	562	4,886
Municipality	30,362	10,448	15,644	472	3,798
Rural Municipality	8,427	4,177	3,072	90	1,088
112 Morang District					
Total	35,247	14,645	16,068	640	3,894
Metropolitan City	10,392	2,571	6,448	93	1,280
Municipality	16,395	7,351	7,040	268	1,736
Rural Municipality	8,460	4,723	2,580	279	878
113 Sunsari District					
Total	31,536	13,473	15,087	959	2,017
Sub-Metropolitan City	17,190	5,572	10,461	327	830
Municipality	8,947	4,494	3,305	429	719
Rural Municipality	5,399	3,407	1,321	203	468
114 Udayapur District					
Total	11,515	6,885	3,698	410	522
Municipality	9,440	5,306	3,339	309	486
Rural Municipality	2,075	1,579	359	101	36

1) NSIC stands for Nepal Standard Industrial Classification.

2) Establishments which belong to Section O, T, or U of NSIC are not surveyed.

3) Includes Lease/contract out.

4) Includes "Not reported", "Unknown" and so on.

Table 5-1 Number of Establishments by Section of Industrial Classification, Tenure of Business Place (Building) and Local Unit.

District and Local Unit	Section of NSIC ¹⁾				
	Total ²⁾				
	Tenure of Business Place (Building)				
	Total	Owned	Rented	Others ³⁾ (Lease+Others)	Not ⁴⁾ Applicable
Taplejung District	4,650	2,262	1,239	832	317
10101 PHAKTANLUNG RURAL MUNICIPALITY	539	281	41	209	8
10102 MIKWAKHOLA RURAL MUNICIPALITY	269	210	11	44	4
10103 MERINGDEN RURAL MUNICIPALITY	397	192	77	128	0
10104 MAIWAKHOLA RURAL MUNICIPALITY	310	176	62	44	28
10105 AATHARAI TRIBENI RURAL MUNICIPALITY	433	215	111	8	99
10106 PHUNGLING MUNICIPALITY	1,603	675	724	119	85
10107 PATHIBHARA YANGBARAK RURAL MUNICIPALITY	398	201	50	143	4
10108 SIRJANGA RURAL MUNICIPALITY	452	200	126	62	64
10109 SIDINGBA RURAL MUNICIPALITY	249	112	37	75	25
Sankhuwasabha District	6,038	3,726	1,443	403	466
10201 BHOTKHOLA RURAL MUNICIPALITY	293	116	35	6	136
10202 MAKALU RURAL MUNICIPALITY	437	287	76	20	54
10203 SILICHONG RURAL MUNICIPALITY	402	296	46	40	20
10204 CHICHILA RURAL MUNICIPALITY	199	149	16	34	0
10205 SABHAPOKHARI RURAL MUNICIPALITY	220	156	49	15	0
10206 KHANDABARI MUNICIPALITY	1,913	1,030	705	116	62
10207 PANCHAKHAPAN MUNICIPALITY	591	434	63	87	7
10208 CHAINAPUR MUNICIPALITY	1,035	635	242	15	143
10209 MADI MUNICIPALITY	421	270	78	62	11
10210 DHARMADEVI MUNICIPALITY	527	353	133	8	33
Solukhumbu District	3,508	2,215	1,089	77	127
10301 KHUMBU PASANGLHAMU RURAL MUNICIPALITY	702	391	309	0	2
10302 MAHAKULUNG RURAL MUNICIPALITY	369	244	74	29	22
10303 SOTANG RURAL MUNICIPALITY	265	203	62	0	0
10304 MAPYA DHUDHAKOSHI RURAL MUNICIPALITY	263	198	65	0	0
10305 THULUNG DHUDHA KOSHI RURAL MUNICIPALITY	456	280	117	36	23
10306 NECHA SALYAN RURAL MUNICIPALITY	353	181	129	9	34
10307 SOLU DHUDHAKUNDA MUNICIPALITY	911	581	317	3	10
10308 LIKHU PIKE RURAL MUNICIPALITY	189	137	16	0	36
Okhaldhunga District	4,346	2,726	1,154	127	339
10401 CHISHANKHU GADHI RURAL MUNICIPALITY	327	251	42	6	28
10402 SIDDHICHARAN MUNICIPALITY	1,442	676	553	85	128
10403 MOLUNG RURAL MUNICIPALITY	557	360	106	22	69
10404 KHIJI DEMBA RURAL MUNICIPALITY	479	290	105	9	75
10405 LIKHU RURAL MUNICIPALITY	328	277	51	0	0
10406 CHAMPADEVI RURAL MUNICIPALITY	269	186	81	0	2
10407 SUNKOSHI RURAL MUNICIPALITY	422	311	76	4	31
10408 MANEBHANJYANG RURAL MUNICIPALITY	522	375	140	1	6
Khotang District	4,308	3,192	910	152	54
10501 KEPILASGADHI RURAL MUNICIPALITY	214	166	47	1	0
10502 AISELUKHARKA RURAL MUNICIPALITY	304	242	54	3	5
10503 RAWA BESHI RURAL MUNICIPALITY	237	207	29	0	1
10504 HALESI TUWACHUNG MUNICIPALITY	612	442	102	31	37
10505 DIKTEL RUPAKOT MAJHUWAGADHI MUNICIPALITY	1,355	846	447	53	9
10506 SAKELA RURAL MUNICIPALITY	214	183	12	19	0
10507 DIPRUNG CHUICHUMMA RURAL MUNICIPALITY	459	357	85	16	1
10508 KHOTEHANG RURAL MUNICIPALITY	449	371	75	2	1
10509 JANTE DHUNGA RURAL MUNICIPALITY	249	198	50	1	0
10510 BARAHA POKHARI RURAL MUNICIPALITY	215	180	9	26	0
Bhojpur District	4,074	2,505	837	179	553
10601 SHADANANDA MUNICIPALITY	579	436	103	13	27
10602 SALPA SILICHHO RURAL MUNICIPALITY	195	193	0	0	2
10603 TEMKE MAIYUNG RURAL MUNICIPALITY	439	252	62	9	116
10604 BHOJPUR MUNICIPALITY	1,215	636	401	45	133
10605 ARUN RURAL MUNICIPALITY	289	168	73	30	18
10606 PAUWA DUNMA RURAL MUNICIPALITY	412	208	83	7	114
10607 RAMPRASAD RAI RURAL MUNICIPALITY	299	176	27	19	77
10608 HATUWAGADHI RURAL MUNICIPALITY	281	191	48	12	30
10609 AAMCHOWK RURAL MUNICIPALITY	365	245	40	44	36

1) NSIC stands for Nepal Standard Industrial Classification.

2) Establishments which belong to Section O, T, or U of NSIC are not surveyed.

3) Includes Lease/contract out.

4) Includes "Not reported", "Unknown" and so on.

Table 5-1 Number of Establishments by Section of Industrial Classification, Tenure of Business Place (Building) and Local Unit.

District and Local Unit	Section of NSIC ¹⁾				
	Total ²⁾				
	Tenure of Business Place (Building)				
	Total	Owned	Rented	Others ³⁾ (Lease+Others)	Not ⁴⁾ Applicable
Dhankuta District	5,997	3,283	2,075	195	444
10701 MAHALAXMI MUNICIPALITY	748	524	154	19	51
10702 PAKHRIBAS MUNICIPALITY	576	368	188	5	15
10703 CHHATHAR JORPATI RURAL MUNICIPALITY	552	316	212	10	14
10704 DHANKUTA MUNICIPALITY	2,430	1,096	1,129	69	136
10705 SAHIDBHUMI RURAL MUNICIPALITY	388	237	63	2	86
10706 SANGURIGADHI RURAL MUNICIPALITY	587	395	120	15	57
10707 CHAUBISE RURAL MUNICIPALITY	716	347	209	75	85
Terhathum District	3,412	1,817	1,024	186	385
10801 AATHARAI RURAL MUNICIPALITY	454	283	92	21	58
10802 PHEDAP RURAL MUNICIPALITY	328	221	52	10	45
10803 MENCHHAYAYEM RURAL MUNICIPALITY	267	147	45	7	68
10804 MYANGLUNG MUNICIPALITY	1,249	573	551	32	93
10805 LALIGURANS MUNICIPALITY	650	356	174	70	50
10806 CHHATHAR RURAL MUNICIPALITY	464	237	110	46	71
Panchthar District	5,437	3,012	2,038	245	142
10901 YANGBARAK RURAL MUNICIPALITY	561	343	195	18	5
10902 HILIHAN RURAL MUNICIPALITY	612	372	165	33	42
10903 FALELUNG RURAL MUNICIPALITY	565	354	120	84	7
10904 PHIDIM MUNICIPALITY	1,663	679	930	41	13
10905 FALGUNANDA RURAL MUNICIPALITY	549	362	179	7	1
10906 KUMMAYAK RURAL MUNICIPALITY	408	220	100	28	60
10907 TUMBEWA RURAL MUNICIPALITY	306	211	82	0	13
10908 MIKLAJUNG RURAL MUNICIPALITY	773	471	267	34	1
Ilam District	9,661	5,929	3,195	239	298
11001 MAI JOGMAI RURAL MUNICIPALITY	552	408	112	24	8
11002 SANDAKPUR RURAL MUNICIPALITY	467	347	115	1	4
11003 ILAM MUNICIPALITY	2,757	1,279	1,270	105	103
11004 DEUMAI MUNICIPALITY	988	672	289	7	20
11005 FAKFOKATHUM RURAL MUNICIPALITY	608	429	156	15	8
11006 MANGSEBUNG RURAL MUNICIPALITY	413	311	94	5	3
11007 CHULACHULI RURAL MUNICIPALITY	447	378	53	9	7
11008 MAI MUNICIPALITY	798	589	152	37	20
11009 SURYODAYA MUNICIPALITY	2,239	1,188	891	36	124
11010 RONG RURAL MUNICIPALITY	392	328	63	0	1
Jhapa District	38,789	14,625	18,716	562	4,886
11101 MECHINAGAR MUNICIPALITY	5,886	2,409	2,487	59	931
11102 BUDDHASHANTI RURAL MUNICIPALITY	1,961	863	827	9	262
11103 ARJUNDHARA MUNICIPALITY	2,589	1,053	1,057	68	411
11104 KANKAI MUNICIPALITY	2,301	876	974	30	421
11105 SHIVASATAKSHI MUNICIPALITY	2,214	1,059	866	53	236
11106 KAMAL RURAL MUNICIPALITY	1,359	656	590	8	105
11107 DAMAK MUNICIPALITY	5,891	1,610	3,925	63	293
11108 GAURADHA MUNICIPALITY	1,842	724	766	8	344
11109 GAURIGANJ RURAL MUNICIPALITY	1,017	518	338	11	150
11110 JHAPA RURAL MUNICIPALITY	867	481	334	7	45
11111 BARHADASHI RURAL MUNICIPALITY	1,038	562	334	18	124
11112 BIRTAMOD MUNICIPALITY	6,514	1,515	4,160	162	677
11113 HALDIBARI RURAL MUNICIPALITY	1,064	523	342	10	189
11114 BHADRAPUR MUNICIPALITY	3,125	1,202	1,409	29	485
11115 KACHANAKAWAL RURAL MUNICIPALITY	1,121	574	307	27	213

1) NSIC stands for Nepal Standard Industrial Classification.

2) Establishments which belong to Section O, T, or U of NSIC are not surveyed.

3) Includes Lease/contract out.

4) Includes "Not reported", "Unknown" and so on.

Table 5-1 Number of Establishments by Section of Industrial Classification, Tenure of Business Place (Building) and Local Unit.

District and Local Unit	Section of NSIC ¹⁾				
	Total ²⁾				
	Tenure of Business Place (Building)				
	Total	Owned	Rented	Others ³⁾ (Lease+Others)	Not ⁴⁾ Applicable
Morang District	35,247	14,645	16,068	640	3,894
11201 MIKLAJUNG RURAL MUNICIPALITY	856	473	254	10	119
11202 LETANG MUNICIPALITY	1,129	604	420	25	80
11203 KERABARI RURAL MUNICIPALITY	1,035	662	357	3	13
11204 SUNDARHARAICHA MUNICIPALITY	3,198	1,276	1,664	45	213
11205 BELBARI MUNICIPALITY	2,758	1,161	1,008	18	571
11206 KANEPOKHARI RURAL MUNICIPALITY	1,119	664	355	6	94
11207 PATHARI SHANISHCHARE MUNICIPALITY	2,489	1,156	1,107	83	143
11208 URLABARI MUNICIPALITY	2,793	1,050	1,422	55	266
11209 RATUWAMAI MUNICIPALITY	1,682	900	649	7	126
11210 SUNWARSHI MUNICIPALITY	956	486	384	10	76
11211 RANGELI MUNICIPALITY	1,390	718	386	25	261
11212 GRAMTHAN RURAL MUNICIPALITY	1,176	651	350	31	144
11213 BUDHIGANGA RURAL MUNICIPALITY	1,537	757	437	210	133
11214 BIRATNAGAR METROPOLITIAN CITY	10,392	2,571	6,448	93	1,280
11215 KATAHARI RURAL MUNICIPALITY	1,012	380	385	8	239
11216 DHANAPALTHAN RURAL MUNICIPALITY	1,001	560	359	9	73
11217 JAHADA RURAL MUNICIPALITY	724	576	83	2	63
Sunsari District	31,536	13,473	15,087	959	2,017
11301 DHARAN SUB-METROPOLITIAN CITY	8,433	2,791	5,168	104	370
11302 BARAHAKSHETRA MUNICIPALITY	2,246	1,288	730	50	178
11303 KOSHI RURAL MUNICIPALITY	1,023	448	389	10	176
11304 BHOKRAHA NARASINHA RURAL MUNICIPALITY	733	520	116	63	34
11305 RAMDHUNI MUNICIPALITY	1,968	992	688	64	224
11306 ITAHARI SUB-METROPOLITIAN CITY	8,757	2,781	5,293	223	460
11307 DUHABI MUNICIPALITY	2,176	1,067	785	262	62
11308 GADHI RURAL MUNICIPALITY	679	440	217	10	12
11309 INARUWA MUNICIPALITY	2,557	1,147	1,102	53	255
11310 HARINAGAR RURAL MUNICIPALITY	1,014	650	264	10	90
11311 DEWANGUNJ RURAL MUNICIPALITY	863	663	133	28	39
11312 BARJU RURAL MUNICIPALITY	1,087	686	202	82	117
Udayapur District	11,515	6,885	3,698	410	522
11401 BELAKA MUNICIPALITY	1,453	918	338	43	154
11402 CHAUDANDIGADHI MUNICIPALITY	1,602	986	509	66	41
11403 TRIYUGA MUNICIPALITY	4,169	2,006	1,715	158	290
11404 RAUTAMAI RURAL MUNICIPALITY	623	434	115	70	4
11405 LIMCHUNBUNG RURAL MUNICIPALITY	267	225	35	4	3
11406 TAPLI RURAL MUNICIPALITY	373	295	66	0	12
11407 KATARI MUNICIPALITY	2,216	1,396	777	42	1
11408 UDAYAPURGADHI RURAL MUNICIPALITY	812	625	143	27	17

1) NSIC stands for Nepal Standard Industrial Classification.

2) Establishments which belong to Section O, T, or U of NSIC are not surveyed.

3) Includes Lease/contract out.

4) Includes "Not reported ", "Unknown" and so on.

Table 5-1 Number of Establishments by Section of Industrial Classification, Tenure of Business Place (Building) and Local Unit.

District and Local Unit	Section of NSIC ¹⁾				
	A				
	Agriculture, forestry and fishing ²⁾				
	Tenure of Business Place (Building)				
	Total	Owned	Rented	Others ³⁾ (Lease+Others)	Not ⁴⁾ Applicable
Province 1					
Total	4,406	2,542	408	666	790
Metropolitan City	23	13	5	3	2
Sub-Metropolitan City	110	86	16	6	2
Municipality	2,169	1,409	183	263	314
Rural Municipality	2,104	1,034	204	394	472
101 Taplejung District					
Total	284	65	26	168	25
Municipality	34	20	5	2	7
Rural Municipality	250	45	21	166	18
102 Sankhuwasabha District					
Total	397	151	29	98	119
Municipality	263	110	23	55	75
Rural Municipality	134	41	6	43	44
103 Solukhumbu District					
Total	83	29	22	13	19
Municipality	18	9	3	0	6
Rural Municipality	65	20	19	13	13
104 Okhaldhunga District					
Total	168	92	22	3	51
Municipality	40	21	5	1	13
Rural Municipality	128	71	17	2	38
105 Khotang District					
Total	509	298	90	115	6
Municipality	153	59	14	77	3
Rural Municipality	356	239	76	38	3
106 Bhojpur District					
Total	335	81	9	43	202
Municipality	109	27	5	7	70
Rural Municipality	226	54	4	36	132
107 Dhankuta District					
Total	388	230	9	30	119
Municipality	234	159	7	13	55
Rural Municipality	154	71	2	17	64

1) NSIC stands for Nepal Standard Industrial Classification.

2) Registered establishments only.

3) Includes Lease/contract out.

4) Includes "Not reported", "Unknown" and so on.

Table 5-1 Number of Establishments by Section of Industrial Classification, Tenure of Business Place (Building) and Local Unit.

District and Local Unit	Section of NSIC ¹⁾				
	A				
	Agriculture, forestry and fishing ²⁾				
	Tenure of Business Place (Building)				
	Total	Owned	Rented	Others ³⁾ (Lease+Others)	Not ⁴⁾ Applicable
108 Terhathum District					
Total	256	61	10	64	121
Municipality	95	35	5	36	19
Rural Municipality	161	26	5	28	102
109 Panchthar District					
Total	109	36	16	23	34
Municipality	11	4	3	1	3
Rural Municipality	98	32	13	22	31
110 Ilam District					
Total	225	176	19	8	22
Municipality	136	104	16	2	14
Rural Municipality	89	72	3	6	8
111 Jhapa District					
Total	436	362	39	23	12
Municipality	303	252	23	19	9
Rural Municipality	133	110	16	4	3
112 Morang District					
Total	290	231	36	13	10
Metropolitan City	23	13	5	3	2
Municipality	190	154	25	6	5
Rural Municipality	77	64	6	4	3
113 Sunsari District					
Total	318	267	30	14	7
Sub-Metropolitan City	110	86	16	6	2
Municipality	118	97	10	6	5
Rural Municipality	90	84	4	2	0
114 Udayapur District					
Total	608	463	51	51	43
Municipality	465	358	39	38	30
Rural Municipality	143	105	12	13	13

1) NSIC stands for Nepal Standard Industrial Classification.

2) Registered establishments only.

3) Includes Lease/contract out.

4) Includes "Not reported", "Unknown" and so on.

Table 5-1 Number of Establishments by Section of Industrial Classification, Tenure of Business Place (Building) and Local Unit.

District and Local Unit	Section of NSIC ¹⁾				
	A				
	Agriculture, forestry and fishing ²⁾				
	Tenure of Business Place (Building)				
	Total	Owned	Rented	Others ³⁾ (Lease+Others)	Not ⁴⁾ Applicable
Taplejung District	284	65	26	168	25
10101 PHAKTANLUNG RURAL MUNICIPALITY	121	5	3	109	4
10102 MIKWAKHOLA RURAL MUNICIPALITY	33	17	0	16	0
10103 MERINGDEN RURAL MUNICIPALITY	11	1	0	10	0
10104 MAIWAKHOLA RURAL MUNICIPALITY	7	2	0	4	1
10105 AATHARAI TRIBENI RURAL MUNICIPALITY	31	8	16	0	7
10106 PHUNGLING MUNICIPALITY	34	20	5	2	7
10107 PATHIBHARA YANGBARAK RURAL MUNICIPALITY	22	6	1	13	2
10108 SIRJANGA RURAL MUNICIPALITY	16	4	0	8	4
10109 SIDINGBA RURAL MUNICIPALITY	9	2	1	6	0
Sankhuwasabha District	397	151	29	98	119
10201 BHOTKHOLA RURAL MUNICIPALITY	17	1	0	2	14
10202 MAKALU RURAL MUNICIPALITY	42	5	3	9	25
10203 SILICHONG RURAL MUNICIPALITY	37	20	3	9	5
10204 CHICHILA RURAL MUNICIPALITY	20	6	0	14	0
10205 SABHAPOKHARI RURAL MUNICIPALITY	18	9	0	9	0
10206 KHANDABARI MUNICIPALITY	63	32	8	8	15
10207 PANCHAKHAPAN MUNICIPALITY	49	18	2	28	1
10208 CHAINAPUR MUNICIPALITY	69	24	8	2	35
10209 MADI MUNICIPALITY	36	12	2	17	5
10210 DHARMADEVI MUNICIPALITY	46	24	3	0	19
Solukhumbu District	83	29	22	13	19
10301 KHUMBU PASANGLHAMU RURAL MUNICIPALITY	1	0	1	0	0
10302 MAHAKULUNG RURAL MUNICIPALITY	5	3	1	0	1
10303 SOTANG RURAL MUNICIPALITY	8	4	4	0	0
10304 MAPYA DHUDHAKOSHI RURAL MUNICIPALITY	5	3	2	0	0
10305 THULUNG DHUDHA KOSHI RURAL MUNICIPALITY	21	2	1	12	6
10306 NECHA SALYAN RURAL MUNICIPALITY	22	7	10	1	4
10307 SOLU DHUDHAKUNDA MUNICIPALITY	18	9	3	0	6
10308 LIKHU PIKE RURAL MUNICIPALITY	3	1	0	0	2
Okhaldhunga District	168	92	22	3	51
10401 CHISHANKHU GADHI RURAL MUNICIPALITY	24	15	3	0	6
10402 SIDDHICHARAN MUNICIPALITY	40	21	5	1	13
10403 MOLUNG RURAL MUNICIPALITY	27	14	0	0	13
10404 KHIJI DEMBA RURAL MUNICIPALITY	16	5	2	1	8
10405 LIKHU RURAL MUNICIPALITY	4	3	1	0	0
10406 CHAMPADEVI RURAL MUNICIPALITY	5	1	4	0	0
10407 SUNKOSHI RURAL MUNICIPALITY	31	16	4	1	10
10408 MANEBHANJYANG RURAL MUNICIPALITY	21	17	3	0	1
Khotang District	509	298	90	115	6
10501 KEPILASGADHI RURAL MUNICIPALITY	31	15	15	1	0
10502 AISELUKHARKA RURAL MUNICIPALITY	25	15	7	0	3
10503 RAWA BESHI RURAL MUNICIPALITY	35	32	3	0	0
10504 HALESI TUWACHUNG MUNICIPALITY	55	19	6	29	1
10505 DIKTEL RUPAKOT MAJHUWAGADHI MUNICIPALITY	98	40	8	48	2
10506 SAKELA RURAL MUNICIPALITY	37	18	1	18	0
10507 DIPRUNG CHUICHUMMA RURAL MUNICIPALITY	94	51	43	0	0
10508 KHOTEHANG RURAL MUNICIPALITY	66	61	4	1	0
10509 JANTE DHUNGA RURAL MUNICIPALITY	33	30	2	1	0
10510 BARAHA POKHARI RURAL MUNICIPALITY	35	17	1	17	0
Bhojpur District	335	81	9	43	202
10601 SHADANANDA MUNICIPALITY	31	8	0	2	21
10602 SALPA SILICHHO RURAL MUNICIPALITY	0	0	0	0	0
10603 TEMKE MAIYUNG RURAL MUNICIPALITY	30	5	2	2	21
10604 BHOJPUR MUNICIPALITY	78	19	5	5	49
10605 ARUN RURAL MUNICIPALITY	45	8	0	23	14
10606 PAUWA DUNMA RURAL MUNICIPALITY	78	27	0	1	50
10607 RAMPRASAD RAI RURAL MUNICIPALITY	32	7	0	0	25
10608 HATUWAGADHI RURAL MUNICIPALITY	25	3	2	5	15
10609 AAMCHOWK RURAL MUNICIPALITY	16	4	0	5	7

1) NSIC stands for Nepal Standard Industrial Classification.

2) Registered establishments only.

3) Includes Lease/contract out.

4) Includes "Not reported", "Unknown" and so on.

Table 5-1 Number of Establishments by Section of Industrial Classification, Tenure of Business Place (Building) and Local Unit.

District and Local Unit	Section of NSIC ¹⁾				
	A				
	Agriculture, forestry and fishing ²⁾				
	Tenure of Business Place (Building)				
	Total	Owned	Rented	Others ³⁾ (Lease+Others)	Not ⁴⁾ Applicable
Dhankuta District	388	230	9	30	119
10701 MAHALAXMI MUNICIPALITY	120	74	3	7	36
10702 PAKHRIBAS MUNICIPALITY	8	7	0	0	1
10703 CHHATHAR JORPATI RURAL MUNICIPALITY	29	26	0	0	3
10704 DHANKUTA MUNICIPALITY	106	78	4	6	18
10705 SAHIDBHUMI RURAL MUNICIPALITY	9	5	0	0	4
10706 SANGURIGADHI RURAL MUNICIPALITY	58	17	2	8	31
10707 CHAUBISE RURAL MUNICIPALITY	58	23	0	9	26
Terhathum District	256	61	10	64	121
10801 AATHARAI RURAL MUNICIPALITY	37	6	0	1	30
10802 PHEDAP RURAL MUNICIPALITY	31	0	3	4	24
10803 MENCHHAYAYEM RURAL MUNICIPALITY	29	8	1	3	17
10804 MYANGLUNG MUNICIPALITY	40	12	3	24	1
10805 LALIGURANS MUNICIPALITY	55	23	2	12	18
10806 CHHATHAR RURAL MUNICIPALITY	64	12	1	20	31
Panchthar District	109	36	16	23	34
10901 YANGBARAK RURAL MUNICIPALITY	7	1	0	6	0
10902 HILIHAN RURAL MUNICIPALITY	12	6	4	0	2
10903 FALELUNG RURAL MUNICIPALITY	14	4	2	8	0
10904 PHIDIM MUNICIPALITY	11	4	3	1	3
10905 FALGUNANDA RURAL MUNICIPALITY	8	3	4	1	0
10906 KUMMAYAK RURAL MUNICIPALITY	29	3	1	0	25
10907 TUMBEWA RURAL MUNICIPALITY	12	7	1	0	4
10908 MIKLAJUNG RURAL MUNICIPALITY	16	8	1	7	0
Ilam District	225	176	19	8	22
11001 MAI JOGMAI RURAL MUNICIPALITY	17	13	0	4	0
11002 SANDAKPUR RURAL MUNICIPALITY	13	9	0	1	3
11003 ILAM MUNICIPALITY	35	23	7	0	5
11004 DEUMAI MUNICIPALITY	31	23	2	1	5
11005 FAKFOKATHUM RURAL MUNICIPALITY	19	16	1	0	2
11006 MANGSEBUNG RURAL MUNICIPALITY	9	5	2	1	1
11007 CHULACHULI RURAL MUNICIPALITY	25	24	0	0	1
11008 MAI MUNICIPALITY	29	22	4	1	2
11009 SURYODAYA MUNICIPALITY	41	36	3	0	2
11010 RONG RURAL MUNICIPALITY	6	5	0	0	1
Jhapa District	436	362	39	23	12
11101 MECHINAGAR MUNICIPALITY	90	71	6	8	5
11102 BUDDHASHANTI RURAL MUNICIPALITY	20	12	7	0	1
11103 ARJUNDHARA MUNICIPALITY	37	34	1	1	1
11104 KANKAI MUNICIPALITY	22	18	4	0	0
11105 SHIVASATAKSHI MUNICIPALITY	25	23	0	2	0
11106 KAMAL RURAL MUNICIPALITY	26	24	0	2	0
11107 DAMAK MUNICIPALITY	42	34	4	3	1
11108 GAURADHA MUNICIPALITY	28	26	1	0	1
11109 GAURIGANJ RURAL MUNICIPALITY	7	4	2	1	0
11110 JHAPA RURAL MUNICIPALITY	19	17	1	0	1
11111 BARHADASHI RURAL MUNICIPALITY	23	20	3	0	0
11112 BIRTAMOD MUNICIPALITY	49	39	6	4	0
11113 HALDIBARI RURAL MUNICIPALITY	25	22	2	1	0
11114 BHADRAPUR MUNICIPALITY	10	7	1	1	1
11115 KACHANAKAWAL RURAL MUNICIPALITY	13	11	1	0	1

1) NSIC stands for Nepal Standard Industrial Classification.

2) Registered establishments only.

3) Includes Lease/contract out.

4) Includes "Not reported", "Unknown" and so on.

Table 5-1 Number of Establishments by Section of Industrial Classification, Tenure of Business Place (Building) and Local Unit.

District and Local Unit	Section of NSIC ¹⁾				
	A				
	Agriculture, forestry and fishing ²⁾				
	Tenure of Business Place (Building)				
	Total	Owned	Rented	Others ³⁾ (Lease+Others)	Not ⁴⁾ Applicable
Morang District	290	231	36	13	10
11201 MIKLAJUNG RURAL MUNICIPALITY	10	8	1	1	0
11202 LETANG MUNICIPALITY	22	17	4	0	1
11203 KERABARI RURAL MUNICIPALITY	9	9	0	0	0
11204 SUNDARHARAICHA MUNICIPALITY	35	22	12	1	0
11205 BELBARI MUNICIPALITY	10	9	1	0	0
11206 KANEPOKHARI RURAL MUNICIPALITY	10	8	1	0	1
11207 PATHARI SHANISHCHARE MUNICIPALITY	20	15	0	4	1
11208 URLABARI MUNICIPALITY	30	22	5	0	3
11209 RATUWAMAI MUNICIPALITY	11	9	1	1	0
11210 SUNWARSHI MUNICIPALITY	6	5	1	0	0
11211 RANGELI MUNICIPALITY	56	55	1	0	0
11212 GRAMTHAN RURAL MUNICIPALITY	10	10	0	0	0
11213 BUDHIGANGA RURAL MUNICIPALITY	18	14	0	3	1
11214 BIRATNAGAR METROPOLITIAN CITY	23	13	5	3	2
11215 KATAHARI RURAL MUNICIPALITY	2	1	1	0	0
11216 DHANAPALTHAN RURAL MUNICIPALITY	8	5	2	0	1
11217 JAHADA RURAL MUNICIPALITY	10	9	1	0	0
Sunsari District	318	267	30	14	7
11301 DHARAN SUB-METROPOLITIAN CITY	55	47	4	2	2
11302 BARAHAKSHETRA MUNICIPALITY	20	18	0	0	2
11303 KOSHI RURAL MUNICIPALITY	9	8	1	0	0
11304 BHOKRAHA NARASINHA RURAL MUNICIPALITY	10	9	0	1	0
11305 RAMDHUNI MUNICIPALITY	35	29	3	0	3
11306 ITAHARI SUB-METROPOLITIAN CITY	55	39	12	4	0
11307 DUHABI MUNICIPALITY	21	17	2	2	0
11308 GADHI RURAL MUNICIPALITY	7	7	0	0	0
11309 INARUWA MUNICIPALITY	42	33	5	4	0
11310 HARINAGAR RURAL MUNICIPALITY	3	3	0	0	0
11311 DEWANGUNJ RURAL MUNICIPALITY	41	41	0	0	0
11312 BARJU RURAL MUNICIPALITY	20	16	3	1	0
Udayapur District	608	463	51	51	43
11401 BELAKA MUNICIPALITY	92	77	0	6	9
11402 CHAUDANDIGADHI MUNICIPALITY	95	66	7	15	7
11403 TRIYUGA MUNICIPALITY	169	136	11	8	14
11404 RAUTAMAI RURAL MUNICIPALITY	20	8	1	11	0
11405 LIMCHUNBUNG RURAL MUNICIPALITY	13	12	0	1	0
11406 TAPLI RURAL MUNICIPALITY	45	30	3	0	12
11407 KATARI MUNICIPALITY	109	79	21	9	0
11408 UDAYAPURGADHI RURAL MUNICIPALITY	65	55	8	1	1

1) NSIC stands for Nepal Standard Industrial Classification.

2) Registered establishments only.

3) Includes Lease/contract out.

4) Includes "Not reported", "Unknown" and so on.

Table 5-1 Number of Establishments by Section of Industrial Classification, Tenure of Business Place (Building) and Local Unit.

District and Local Unit	Section of NSIC ¹⁾				
	C				
	Manufacturing				
	Tenure of Business Place (Building)				
	Total	Owned	Rented	Others ²⁾ (Lease+Others)	Not ³⁾ Applicable
Province 1					
Total	19,380	9,215	9,609	245	311
Metropolitan City	1,125	308	792	6	19
Sub-Metropolitan City	1,959	502	1,377	25	55
Municipality	10,634	4,753	5,599	129	153
Rural Municipality	5,662	3,652	1,841	85	84
101 Taplejung District					
Total	442	276	132	20	14
Municipality	142	59	80	2	1
Rural Municipality	300	217	52	18	13
102 Sankhuwasabha District					
Total	604	347	242	13	2
Municipality	506	276	217	11	2
Rural Municipality	98	71	25	2	0
103 Solukhumbu District					
Total	233	144	84	4	1
Municipality	84	48	36	0	0
Rural Municipality	149	96	48	4	1
104 Okhaldhunga District					
Total	367	224	132	5	6
Municipality	98	34	62	0	2
Rural Municipality	269	190	70	5	4
105 Khotang District					
Total	489	361	124	4	0
Municipality	208	132	74	2	0
Rural Municipality	281	229	50	2	0
106 Bhojpur District					
Total	428	272	148	4	4
Municipality	207	110	95	2	0
Rural Municipality	221	162	53	2	4
107 Dhankuta District					
Total	683	348	315	9	11
Municipality	475	238	223	5	9
Rural Municipality	208	110	92	4	2

1) NSIC stands for Nepal Standard Industrial Classification.

2) Includes Lease/contract out.

3) Includes "Not reported ", "Unknown" and so on.

Table 5-1 Number of Establishments by Section of Industrial Classification, Tenure of Business Place (Building) and Local Unit.

District and Local Unit	Section of NSIC ¹⁾				
	C				
	Manufacturing				
	Tenure of Business Place (Building)				
	Total	Owned	Rented	Others ²⁾ (Lease+Others)	Not ³⁾ Applicable
108 Terhathum District					
Total	530	248	270	8	4
Municipality	338	122	209	4	3
Rural Municipality	192	126	61	4	1
109 Panchthar District					
Total	688	388	285	11	4
Municipality	178	82	96	0	0
Rural Municipality	510	306	189	11	4
110 Ilam District					
Total	1,309	908	386	9	6
Municipality	809	497	302	7	3
Rural Municipality	500	411	84	2	3
111 Jhapa District					
Total	4,318	1,673	2,517	36	92
Municipality	3,267	1,118	2,050	32	67
Rural Municipality	1,051	555	467	4	25
112 Morang District					
Total	4,081	1,693	2,296	36	56
Metropolitan City	1,125	308	792	6	19
Municipality	1,976	833	1,100	19	24
Rural Municipality	980	552	404	11	13
113 Sunsari District					
Total	3,836	1,497	2,175	67	97
Sub-Metropolitan City	1,959	502	1,377	25	55
Municipality	1,248	580	611	29	28
Rural Municipality	629	415	187	13	14
114 Udayapur District					
Total	1,372	836	503	19	14
Municipality	1,098	624	444	16	14
Rural Municipality	274	212	59	3	0

1) NSIC stands for Nepal Standard Industrial Classification.

2) Includes Lease/contract out.

3) Includes "Not reported ", "Unknown" and so on.

Table 5-1 Number of Establishments by Section of Industrial Classification, Tenure of Business Place (Building) and Local Unit.

District and Local Unit	Section of NSIC ¹⁾				
	C				
	Manufacturing				
	Tenure of Business Place (Building)				
	Total	Owned	Rented	Others ²⁾ (Lease+Others)	Not ³⁾ Applicable
Taplejung District	442	276	132	20	14
10101 PHAKTANLUNG RURAL MUNICIPALITY	51	42	3	6	0
10102 MIKWAKHOLA RURAL MUNICIPALITY	27	24	1	2	0
10103 MERINGDEN RURAL MUNICIPALITY	26	18	8	0	0
10104 MAIWAKHOLA RURAL MUNICIPALITY	51	32	6	1	12
10105 AATHARAI TRIBENI RURAL MUNICIPALITY	42	34	6	2	0
10106 PHUNGLING MUNICIPALITY	142	59	80	2	1
10107 PATHIBHARA YANGBARAK RURAL MUNICIPALITY	54	42	7	5	0
10108 SIRJANGA RURAL MUNICIPALITY	31	14	15	1	1
10109 SIDINGBA RURAL MUNICIPALITY	18	11	6	1	0
Sankhuwasabha District	604	347	242	13	2
10201 BHOTKHOLA RURAL MUNICIPALITY	4	3	1	0	0
10202 MAKALU RURAL MUNICIPALITY	15	8	7	0	0
10203 SILICHONG RURAL MUNICIPALITY	42	38	2	2	0
10204 CHICHILA RURAL MUNICIPALITY	17	14	3	0	0
10205 SABHAPOKHARI RURAL MUNICIPALITY	20	8	12	0	0
10206 KHANDABARI MUNICIPALITY	208	83	116	8	1
10207 PANCHAKHAPAN MUNICIPALITY	89	71	15	3	0
10208 CHAINAPUR MUNICIPALITY	99	58	41	0	0
10209 MADI MUNICIPALITY	34	20	13	0	1
10210 DHARMADEVI MUNICIPALITY	76	44	32	0	0
Solukhumbu District	233	144	84	4	1
10301 KHUMBU PASANGLHAMU RURAL MUNICIPALITY	20	12	8	0	0
10302 MAHAKULUNG RURAL MUNICIPALITY	38	26	9	3	0
10303 SOTANG RURAL MUNICIPALITY	24	19	5	0	0
10304 MAPYA DHUDHAKOSHI RURAL MUNICIPALITY	13	9	4	0	0
10305 THULUNG DHUDHA KOSHI RURAL MUNICIPALITY	13	2	9	1	1
10306 NECHA SALYAN RURAL MUNICIPALITY	36	24	12	0	0
10307 SOLU DHUDHAKUNDA MUNICIPALITY	84	48	36	0	0
10308 LIKHU PIKE RURAL MUNICIPALITY	5	4	1	0	0
Okhaldhunga District	367	224	132	5	6
10401 CHISHANKHU GADHI RURAL MUNICIPALITY	28	24	4	0	0
10402 SIDDHICHARAN MUNICIPALITY	98	34	62	0	2
10403 MOLUNG RURAL MUNICIPALITY	95	70	21	4	0
10404 KHIJI DEMBA RURAL MUNICIPALITY	30	21	4	1	4
10405 LIKHU RURAL MUNICIPALITY	31	28	3	0	0
10406 CHAMPADEVI RURAL MUNICIPALITY	11	3	8	0	0
10407 SUNKOSHI RURAL MUNICIPALITY	37	23	14	0	0
10408 MANEBHANJYANG RURAL MUNICIPALITY	37	21	16	0	0
Khotang District	489	361	124	4	0
10501 KEPILASGADHI RURAL MUNICIPALITY	25	20	5	0	0
10502 AISELUKHARKA RURAL MUNICIPALITY	29	21	8	0	0
10503 RAWA BESHI RURAL MUNICIPALITY	24	21	3	0	0
10504 HALESI TUWACHUNG MUNICIPALITY	42	32	9	1	0
10505 DIKTEL RUPAKOT MAJHUWAGADHI MUNICIPALITY	166	100	65	1	0
10506 SAKELA RURAL MUNICIPALITY	40	39	1	0	0
10507 DIPRUNG CHUICHUMMA RURAL MUNICIPALITY	39	33	6	0	0
10508 KHOTEHANG RURAL MUNICIPALITY	72	55	17	0	0
10509 JANTE DHUNGA RURAL MUNICIPALITY	24	15	9	0	0
10510 BARAHA POKHARI RURAL MUNICIPALITY	28	25	1	2	0
Bhojpur District	428	272	148	4	4
10601 SHADANANDA MUNICIPALITY	64	45	18	1	0
10602 SALPA SILICHHO RURAL MUNICIPALITY	10	10	0	0	0
10603 TEMKE MAIYUNG RURAL MUNICIPALITY	51	38	12	0	1
10604 BHOJPUR MUNICIPALITY	143	65	77	1	0
10605 ARUN RURAL MUNICIPALITY	32	18	13	1	0
10606 PAUWA DUNMA RURAL MUNICIPALITY	34	21	12	1	0
10607 RAMPRASAD RAI RURAL MUNICIPALITY	27	19	5	0	3
10608 HATUWAGADHI RURAL MUNICIPALITY	23	18	5	0	0
10609 AAMCHOWK RURAL MUNICIPALITY	44	38	6	0	0

1) NSIC stands for Nepal Standard Industrial Classification.

2) Includes Lease/contract out.

3) Includes "Not reported", "Unknown" and so on.

Table 5-1 Number of Establishments by Section of Industrial Classification, Tenure of Business Place (Building) and Local Unit.

District and Local Unit	Section of NSIC ¹⁾				
	C				
	Manufacturing				
	Tenure of Business Place (Building)				
	Total	Owned	Rented	Others ²⁾ (Lease+Others)	Not ³⁾ Applicable
Dhankuta District	683	348	315	9	11
10701 MAHALAXMI MUNICIPALITY	92	65	27	0	0
10702 PAKHRIBAS MUNICIPALITY	83	55	27	0	1
10703 CHHATHAR JORPATI RURAL MUNICIPALITY	62	28	34	0	0
10704 DHANKUTA MUNICIPALITY	300	118	169	5	8
10705 SAHIDBHUMI RURAL MUNICIPALITY	34	21	12	1	0
10706 SANGURIGADHI RURAL MUNICIPALITY	35	19	15	0	1
10707 CHAUBISE RURAL MUNICIPALITY	77	42	31	3	1
Terhathum District	530	248	270	8	4
10801 AATHARAI RURAL MUNICIPALITY	60	39	16	4	1
10802 PHEDAP RURAL MUNICIPALITY	45	35	10	0	0
10803 MENCHHAYAYEM RURAL MUNICIPALITY	28	18	10	0	0
10804 MYANGLUNG MUNICIPALITY	273	90	181	1	1
10805 LALIGURANS MUNICIPALITY	65	32	28	3	2
10806 CHHATHAR RURAL MUNICIPALITY	59	34	25	0	0
Panchthar District	688	388	285	11	4
10901 YANGBARAK RURAL MUNICIPALITY	73	40	31	1	1
10902 HILIHAN RURAL MUNICIPALITY	85	47	34	4	0
10903 FALELUNG RURAL MUNICIPALITY	81	59	20	1	1
10904 PHIDIM MUNICIPALITY	178	82	96	0	0
10905 FALGUNANDA RURAL MUNICIPALITY	80	50	29	1	0
10906 KUMMAYAK RURAL MUNICIPALITY	48	27	17	2	2
10907 TUMBEWA RURAL MUNICIPALITY	45	30	15	0	0
10908 MIKLAJUNG RURAL MUNICIPALITY	98	53	43	2	0
Ilam District	1,309	908	386	9	6
11001 MAI JOGMAI RURAL MUNICIPALITY	137	109	25	1	2
11002 SANDAKPUR RURAL MUNICIPALITY	104	94	10	0	0
11003 ILAM MUNICIPALITY	315	166	148	1	0
11004 DEUMAI MUNICIPALITY	196	154	40	2	0
11005 FAKFOKATHUM RURAL MUNICIPALITY	162	131	30	1	0
11006 MANGSEBUNG RURAL MUNICIPALITY	57	47	10	0	0
11007 CHULACHULI RURAL MUNICIPALITY	26	21	4	0	1
11008 MAI MUNICIPALITY	100	61	36	2	1
11009 SURYODAYA MUNICIPALITY	198	116	78	2	2
11010 RONG RURAL MUNICIPALITY	14	9	5	0	0
Jhapa District	4,318	1,673	2,517	36	92
11101 MECHINAGAR MUNICIPALITY	600	278	304	4	14
11102 BUDDHASHANTI RURAL MUNICIPALITY	244	104	137	0	3
11103 ARJUNDHARA MUNICIPALITY	262	100	144	9	9
11104 KANKAI MUNICIPALITY	238	91	146	1	0
11105 SHIVASATAKSHI MUNICIPALITY	296	117	165	3	11
11106 KAMAL RURAL MUNICIPALITY	164	76	84	0	4
11107 DAMAK MUNICIPALITY	658	153	496	5	4
11108 GAURADHA MUNICIPALITY	244	102	137	0	5
11109 GAURIGANJ RURAL MUNICIPALITY	109	56	51	0	2
11110 JHAPA RURAL MUNICIPALITY	110	62	44	1	3
11111 BARHADASHI RURAL MUNICIPALITY	150	96	51	1	2
11112 BIRTAMOD MUNICIPALITY	642	160	453	8	21
11113 HALDIBARI RURAL MUNICIPALITY	119	66	48	0	5
11114 BHADRAPUR MUNICIPALITY	327	117	205	2	3
11115 KACHANAKAWAL RURAL MUNICIPALITY	155	95	52	2	6

1) NSIC stands for Nepal Standard Industrial Classification.

2) Includes Lease/contract out.

3) Includes "Not reported ", "Unknown" and so on.

Table 5-1 Number of Establishments by Section of Industrial Classification, Tenure of Business Place (Building) and Local Unit.

District and Local Unit	Section of NSIC ¹⁾				
	C				
	Manufacturing				
	Tenure of Business Place (Building)				
	Total	Owned	Rented	Others ²⁾ (Lease+Others)	Not ³⁾ Applicable
Morang District	4,081	1,693	2,296	36	56
11201 MIKLAJUNG RURAL MUNICIPALITY	84	41	40	1	2
11202 LETANG MUNICIPALITY	120	46	71	1	2
11203 KERABARI RURAL MUNICIPALITY	90	45	45	0	0
11204 SUNDARHARAICHA MUNICIPALITY	434	130	291	6	7
11205 BELBARI MUNICIPALITY	260	96	161	0	3
11206 KANEPOKHARI RURAL MUNICIPALITY	137	66	67	0	4
11207 PATHARI SHANISHCHARE MUNICIPALITY	321	138	180	3	0
11208 URLABARI MUNICIPALITY	358	131	219	6	2
11209 RATUWAMAI MUNICIPALITY	221	135	85	1	0
11210 SUNWARSHI MUNICIPALITY	114	68	45	0	1
11211 RANGELI MUNICIPALITY	148	89	48	2	9
11212 GRAMTHAN RURAL MUNICIPALITY	154	94	58	2	0
11213 BUDHIGANGA RURAL MUNICIPALITY	199	135	55	6	3
11214 BIRATNAGAR METROPOLITIAN CITY	1,125	308	792	6	19
11215 KATAHARI RURAL MUNICIPALITY	115	48	66	1	0
11216 DHANAPALTHAN RURAL MUNICIPALITY	118	62	53	1	2
11217 JAHADA RURAL MUNICIPALITY	83	61	20	0	2
Sunsari District	3,836	1,497	2,175	67	97
11301 DHARAN SUB-METROPOLITIAN CITY	881	201	641	6	33
11302 BARAHAKSHETRA MUNICIPALITY	309	148	153	4	4
11303 KOSHI RURAL MUNICIPALITY	88	48	39	0	1
11304 BHOKRAHA NARASINHA RURAL MUNICIPALITY	87	59	20	6	2
11305 RAMDHUNI MUNICIPALITY	239	124	107	4	4
11306 ITAHARI SUB-METROPOLITIAN CITY	1,078	301	736	19	22
11307 DUHABI MUNICIPALITY	372	170	171	19	12
11308 GADHI RURAL MUNICIPALITY	102	60	39	3	0
11309 INARUWA MUNICIPALITY	328	138	180	2	8
11310 HARINAGAR RURAL MUNICIPALITY	136	93	43	0	0
11311 DEWANGUNJ RURAL MUNICIPALITY	94	73	21	0	0
11312 BARJU RURAL MUNICIPALITY	122	82	25	4	11
Udayapur District	1,372	836	503	19	14
11401 BELAKA MUNICIPALITY	144	88	53	0	3
11402 CHAUDANDIGADHI MUNICIPALITY	173	103	68	2	0
11403 TRIYUGA MUNICIPALITY	457	210	227	9	11
11404 RAUTAMAI RURAL MUNICIPALITY	68	48	20	0	0
11405 LIMCHUNBUNG RURAL MUNICIPALITY	44	38	4	2	0
11406 TAPLI RURAL MUNICIPALITY	39	33	6	0	0
11407 KATARI MUNICIPALITY	324	223	96	5	0
11408 UDAYAPURGADHI RURAL MUNICIPALITY	123	93	29	1	0

1) NSIC stands for Nepal Standard Industrial Classification.

2) Includes Lease/contract out.

3) Includes "Not reported", "Unknown" and so on.

Table 5-1 Number of Establishments by Section of Industrial Classification, Tenure of Business Place (Building) and Local Unit.

District and Local Unit	Section of NSIC ¹⁾				
	B+D+E+F				
	Mining, Electricity, Gas, Water supply & Construction				
	Tenure of Business Place (Building)				
	Total	Owned	Rented	Others ²⁾ (Lease+Others)	Not ³⁾ Applicable
Province 1					
Total	981	489	253	80	159
Metropolitan City	51	16	23	1	11
Sub-Metropolitan City	68	16	28	0	24
Municipality	454	251	123	27	53
Rural Municipality	408	206	79	52	71
101 Taplejung District					
Total	109	46	24	29	10
Municipality	17	5	7	3	2
Rural Municipality	92	41	17	26	8
102 Sankhuwasabha District					
Total	58	35	9	5	9
Municipality	39	22	7	5	5
Rural Municipality	19	13	2	0	4
103 Solukhumbu District					
Total	18	14	2	0	2
Municipality	3	1	0	0	2
Rural Municipality	15	13	2	0	0
104 Okhaldhunga District					
Total	40	26	8	1	5
Municipality	12	6	5	0	1
Rural Municipality	28	20	3	1	4
105 Khotang District					
Total	43	32	11	0	0
Municipality	12	5	7	0	0
Rural Municipality	31	27	4	0	0
106 Bhojpur District					
Total	11	5	2	1	3
Municipality	6	2	2	1	1
Rural Municipality	5	3	0	0	2
107 Dhankuta District					
Total	61	16	6	2	37
Municipality	26	15	5	0	6
Rural Municipality	35	1	1	2	31

1) NSIC stands for Nepal Standard Industrial Classification.

2) Includes Lease/contract out.

3) Includes "Not reported ", "Unknown" and so on.

Table 5-1 Number of Establishments by Section of Industrial Classification, Tenure of Business Place (Building) and Local Unit.

District and Local Unit	Section of NSIC ¹⁾				
	B+D+E+F				
	Mining, Electricity, Gas, Water supply & Construction				
	Tenure of Business Place (Building)				
	Total	Owned	Rented	Others ²⁾ (Lease+Others)	Not ³⁾ Applicable
108 Terhathum District					
Total	69	22	9	12	26
Municipality	35	15	2	7	11
Rural Municipality	34	7	7	5	15
109 Panchthar District					
Total	63	25	15	15	8
Municipality	18	8	5	2	3
Rural Municipality	45	17	10	13	5
110 Ilam District					
Total	38	19	12	5	2
Municipality	23	10	9	2	2
Rural Municipality	15	9	3	3	0
111 Jhapa District					
Total	93	49	35	5	4
Municipality	74	38	29	4	3
Rural Municipality	19	11	6	1	1
112 Morang District					
Total	97	37	42	1	17
Metropolitan City	51	16	23	1	11
Municipality	26	11	9	0	6
Rural Municipality	20	10	10	0	0
113 Sunsari District					
Total	107	39	44	0	24
Sub-Metropolitan City	68	16	28	0	24
Municipality	32	18	14	0	0
Rural Municipality	7	5	2	0	0
114 Udayapur District					
Total	174	124	34	4	12
Municipality	131	95	22	3	11
Rural Municipality	43	29	12	1	1

1) NSIC stands for Nepal Standard Industrial Classification.

2) Includes Lease/contract out.

3) Includes "Not reported ", "Unknown" and so on.

Table 5-1 Number of Establishments by Section of Industrial Classification, Tenure of Business Place (Building) and Local Unit.

District and Local Unit	Section of NSIC ¹⁾				
	B+D+E+F				
	Mining, Electricity, Gas, Water supply & Construction				
	Tenure of Business Place (Building)				
	Total	Owned	Rented	Others ²⁾ (Lease+Others)	Not ³⁾ Applicable
Taplejung District	109	46	24	29	10
10101 PHAKTANLUNG RURAL MUNICIPALITY	19	8	0	11	0
10102 MIKWAKHOLA RURAL MUNICIPALITY	12	8	1	3	0
10103 MERINGDEN RURAL MUNICIPALITY	7	2	0	5	0
10104 MAIWAKHOLA RURAL MUNICIPALITY	14	9	3	2	0
10105 AATHARAI TRIBENI RURAL MUNICIPALITY	19	4	8	0	7
10106 PHUNGLING MUNICIPALITY	17	5	7	3	2
10107 PATHIBHARA YANGBARAK RURAL MUNICIPALITY	6	0	1	4	1
10108 SIRJANGA RURAL MUNICIPALITY	12	8	4	0	0
10109 SIDINGBA RURAL MUNICIPALITY	3	2	0	1	0
Sankhuwasabha District	58	35	9	5	9
10201 BHOTKHOLA RURAL MUNICIPALITY	7	4	1	0	2
10202 MAKALU RURAL MUNICIPALITY	0	0	0	0	0
10203 SILICHONG RURAL MUNICIPALITY	10	8	0	0	2
10204 CHICHILA RURAL MUNICIPALITY	1	0	1	0	0
10205 SABHAPOKHARI RURAL MUNICIPALITY	1	1	0	0	0
10206 KHANDABARI MUNICIPALITY	11	6	1	3	1
10207 PANCHAKHAPAN MUNICIPALITY	6	4	1	1	0
10208 CHAINAPUR MUNICIPALITY	11	8	0	1	2
10209 MADI MUNICIPALITY	4	2	2	0	0
10210 DHARMADEVI MUNICIPALITY	7	2	3	0	2
Solukhumbu District	18	14	2	0	2
10301 KHUMBU PASANGLHAMU RURAL MUNICIPALITY	1	1	0	0	0
10302 MAHAKULUNG RURAL MUNICIPALITY	1	0	1	0	0
10303 SOTANG RURAL MUNICIPALITY	0	0	0	0	0
10304 MAPYA DHUDHAKOSHI RURAL MUNICIPALITY	8	8	0	0	0
10305 THULUNG DHUDHA KOSHI RURAL MUNICIPALITY	3	3	0	0	0
10306 NECHA SALYAN RURAL MUNICIPALITY	1	1	0	0	0
10307 SOLU DHUDHAKUNDA MUNICIPALITY	3	1	0	0	2
10308 LIKHU PIKE RURAL MUNICIPALITY	1	0	1	0	0
Okhaldhunga District	40	26	8	1	5
10401 CHISHANKHU GADHI RURAL MUNICIPALITY	0	0	0	0	0
10402 SIDDHICHARAN MUNICIPALITY	12	6	5	0	1
10403 MOLUNG RURAL MUNICIPALITY	7	3	0	1	3
10404 KHIJI DEMBA RURAL MUNICIPALITY	8	7	1	0	0
10405 LIKHU RURAL MUNICIPALITY	11	10	1	0	0
10406 CHAMPADEVI RURAL MUNICIPALITY	0	0	0	0	0
10407 SUNKOSHI RURAL MUNICIPALITY	1	0	0	0	1
10408 MANEBHANJYANG RURAL MUNICIPALITY	1	0	1	0	0
Khotang District	43	32	11	0	0
10501 KEPILASGADHI RURAL MUNICIPALITY	8	8	0	0	0
10502 AISELUKHARKA RURAL MUNICIPALITY	2	1	1	0	0
10503 RAWA BESHI RURAL MUNICIPALITY	2	1	1	0	0
10504 HALESI TUWACHUNG MUNICIPALITY	0	0	0	0	0
10505 DIKTEL RUPAKOT MAJHUWAGADHI MUNICIPALITY	12	5	7	0	0
10506 SAKELA RURAL MUNICIPALITY	6	5	1	0	0
10507 DIPRUNG CHUICHUMMA RURAL MUNICIPALITY	2	2	0	0	0
10508 KHOTEHANG RURAL MUNICIPALITY	10	9	1	0	0
10509 JANTE DHUNGA RURAL MUNICIPALITY	0	0	0	0	0
10510 BARAHA POKHARI RURAL MUNICIPALITY	1	1	0	0	0
Bhojpur District	11	5	2	1	3
10601 SHADANANDA MUNICIPALITY	1	0	1	0	0
10602 SALPA SILICHHO RURAL MUNICIPALITY	0	0	0	0	0
10603 TEMKE MAIYUNG RURAL MUNICIPALITY	1	0	0	0	1
10604 BHOJPUR MUNICIPALITY	5	2	1	1	1
10605 ARUN RURAL MUNICIPALITY	0	0	0	0	0
10606 PAUWA DUNMA RURAL MUNICIPALITY	1	0	0	0	1
10607 RAMPRASAD RAI RURAL MUNICIPALITY	0	0	0	0	0
10608 HATUWAGADHI RURAL MUNICIPALITY	2	2	0	0	0
10609 AAMCHOWK RURAL MUNICIPALITY	1	1	0	0	0

1) NSIC stands for Nepal Standard Industrial Classification.

2) Includes Lease/contract out.

3) Includes "Not reported ", "Unknown" and so on.

Table 5-1 Number of Establishments by Section of Industrial Classification, Tenure of Business Place (Building) and Local Unit.

District and Local Unit	Section of NSIC ¹⁾				
	B+D+E+F				
	Mining, Electricity, Gas, Water supply & Construction				
	Tenure of Business Place (Building)				
	Total	Owned	Rented	Others ²⁾ (Lease+Others)	Not ³⁾ Applicable
Dhankuta District	61	16	6	2	37
10701 MAHALAXMI MUNICIPALITY	4	3	0	0	1
10702 PAKHRIBAS MUNICIPALITY	2	1	0	0	1
10703 CHHATHAR JORPATI RURAL MUNICIPALITY	1	0	1	0	0
10704 DHANKUTA MUNICIPALITY	20	11	5	0	4
10705 SAHIDBHUMI RURAL MUNICIPALITY	28	0	0	0	28
10706 SANGURIGADHI RURAL MUNICIPALITY	5	1	0	1	3
10707 CHAUBISE RURAL MUNICIPALITY	1	0	0	1	0
Terhathum District	69	22	9	12	26
10801 AATHARAI RURAL MUNICIPALITY	7	2	0	2	3
10802 PHEDAP RURAL MUNICIPALITY	12	3	3	1	5
10803 MENCHHAYAYEM RURAL MUNICIPALITY	4	1	0	0	3
10804 MYANGLUNG MUNICIPALITY	19	6	2	1	10
10805 LALIGURANS MUNICIPALITY	16	9	0	6	1
10806 CHHATHAR RURAL MUNICIPALITY	11	1	4	2	4
Panchthar District	63	25	15	15	8
10901 YANGBARAK RURAL MUNICIPALITY	6	4	2	0	0
10902 HILIHAN RURAL MUNICIPALITY	8	0	5	0	3
10903 FALELUNG RURAL MUNICIPALITY	20	9	1	9	1
10904 PHIDIM MUNICIPALITY	18	8	5	2	3
10905 FALGUNANDA RURAL MUNICIPALITY	3	3	0	0	0
10906 KUMMAYAK RURAL MUNICIPALITY	4	0	1	3	0
10907 TUMBEWA RURAL MUNICIPALITY	1	0	1	0	0
10908 MIKLAJUNG RURAL MUNICIPALITY	3	1	0	1	1
Ilam District	38	19	12	5	2
11001 MAI JOGMAI RURAL MUNICIPALITY	2	1	0	1	0
11002 SANDAKPUR RURAL MUNICIPALITY	1	1	0	0	0
11003 ILAM MUNICIPALITY	15	8	4	1	2
11004 DEUMAI MUNICIPALITY	0	0	0	0	0
11005 FAKFOKATHUM RURAL MUNICIPALITY	5	4	1	0	0
11006 MANGSEBUNG RURAL MUNICIPALITY	2	1	0	1	0
11007 CHULACHULI RURAL MUNICIPALITY	5	2	2	1	0
11008 MAI MUNICIPALITY	2	1	1	0	0
11009 SURYODAYA MUNICIPALITY	6	1	4	1	0
11010 RONG RURAL MUNICIPALITY	0	0	0	0	0
Jhapa District	93	49	35	5	4
11101 MECHINAGAR MUNICIPALITY	21	7	11	1	2
11102 BUDDHASHANTI RURAL MUNICIPALITY	14	7	5	1	1
11103 ARJUNDHARA MUNICIPALITY	9	7	1	1	0
11104 KANKAI MUNICIPALITY	5	4	1	0	0
11105 SHIVASATAKSHI MUNICIPALITY	2	2	0	0	0
11106 KAMAL RURAL MUNICIPALITY	1	1	0	0	0
11107 DAMAK MUNICIPALITY	12	4	7	1	0
11108 GAURADHA MUNICIPALITY	3	1	2	0	0
11109 GAURIGANJ RURAL MUNICIPALITY	1	1	0	0	0
11110 JHAPA RURAL MUNICIPALITY	0	0	0	0	0
11111 BARHADASHI RURAL MUNICIPALITY	2	1	1	0	0
11112 BIRTAMOD MUNICIPALITY	15	7	7	1	0
11113 HALDIBARI RURAL MUNICIPALITY	0	0	0	0	0
11114 BHADRAPUR MUNICIPALITY	7	6	0	0	1
11115 KACHANAKAWAL RURAL MUNICIPALITY	1	1	0	0	0

1) NSIC stands for Nepal Standard Industrial Classification.

2) Includes Lease/contract out.

3) Includes "Not reported ", "Unknown" and so on.

Table 5-1 Number of Establishments by Section of Industrial Classification, Tenure of Business Place (Building) and Local Unit.

District and Local Unit	Section of NSIC ¹⁾				
	B+D+E+F				
	Mining, Electricity, Gas, Water supply & Construction				
	Tenure of Business Place (Building)				
	Total	Owned	Rented	Others ²⁾ (Lease+Others)	Not ³⁾ Applicable
Morang District	97	37	42	1	17
11201 MIKLAJUNG RURAL MUNICIPALITY	2	1	1	0	0
11202 LETANG MUNICIPALITY	4	2	1	0	1
11203 KERABARI RURAL MUNICIPALITY	6	2	4	0	0
11204 SUNDARHARAICHA MUNICIPALITY	11	4	2	0	5
11205 BELBARI MUNICIPALITY	2	1	1	0	0
11206 KANEPOKHARI RURAL MUNICIPALITY	0	0	0	0	0
11207 PATHARI SHANISHCHARE MUNICIPALITY	0	0	0	0	0
11208 URLABARI MUNICIPALITY	3	1	2	0	0
11209 RATUWAMAI MUNICIPALITY	1	1	0	0	0
11210 SUNWARSHI MUNICIPALITY	3	0	3	0	0
11211 RANGELI MUNICIPALITY	2	2	0	0	0
11212 GRAMTHAN RURAL MUNICIPALITY	2	1	1	0	0
11213 BUDHIGANGA RURAL MUNICIPALITY	7	4	3	0	0
11214 BIRATNAGAR METROPOLITIAN CITY	51	16	23	1	11
11215 KATAHARI RURAL MUNICIPALITY	3	2	1	0	0
11216 DHANAPALTHAN RURAL MUNICIPALITY	0	0	0	0	0
11217 JAHADA RURAL MUNICIPALITY	0	0	0	0	0
Sunsari District	107	39	44	0	24
11301 DHARAN SUB-METROPOLITIAN CITY	47	7	16	0	24
11302 BARAHAKSHETRA MUNICIPALITY	2	1	1	0	0
11303 KOSHI RURAL MUNICIPALITY	2	1	1	0	0
11304 BHOKRAHA NARASINHA RURAL MUNICIPALITY	0	0	0	0	0
11305 RAMDHUNI MUNICIPALITY	2	0	2	0	0
11306 ITAHARI SUB-METROPOLITIAN CITY	21	9	12	0	0
11307 DUHABI MUNICIPALITY	12	6	6	0	0
11308 GADHI RURAL MUNICIPALITY	0	0	0	0	0
11309 INARUWA MUNICIPALITY	16	11	5	0	0
11310 HARINAGAR RURAL MUNICIPALITY	1	1	0	0	0
11311 DEWANGUNJ RURAL MUNICIPALITY	2	2	0	0	0
11312 BARJU RURAL MUNICIPALITY	2	1	1	0	0
Udayapur District	174	124	34	4	12
11401 BELAKA MUNICIPALITY	10	5	0	0	5
11402 CHAUDANDIGADHI MUNICIPALITY	13	10	1	1	1
11403 TRIYUGA MUNICIPALITY	91	69	17	0	5
11404 RAUTAMAI RURAL MUNICIPALITY	20	14	6	0	0
11405 LIMCHUNBUNG RURAL MUNICIPALITY	2	2	0	0	0
11406 TAPLI RURAL MUNICIPALITY	14	11	3	0	0
11407 KATARI MUNICIPALITY	17	11	4	2	0
11408 UDAYAPURGADHI RURAL MUNICIPALITY	7	2	3	1	1

1) NSIC stands for Nepal Standard Industrial Classification.

2) Includes Lease/contract out.

3) Includes "Not reported", "Unknown" and so on.

Table 5-1 Number of Establishments by Section of Industrial Classification, Tenure of Business Place (Building) and Local Unit.

District and Local Unit	Section of NSIC ¹⁾				
	G				
	Wholesale and Retail Trade				
	Tenure of Business Place (Building)				
	Total	Owned	Rented	Others ²⁾ (Lease+Others)	Not ³⁾ Applicable
Province 1					
Total	89,024	44,799	33,085	1,709	9,431
Metropolitan City	5,625	1,475	3,049	32	1,069
Sub-Metropolitan City	9,507	3,534	5,308	187	478
Municipality	49,779	24,121	18,949	965	5,744
Rural Municipality	24,113	15,669	5,779	525	2,140
101 Taplejung District					
Total	1,606	1,010	508	58	30
Municipality	666	320	311	10	25
Rural Municipality	940	690	197	48	5
102 Sankhuwasabha District					
Total	2,891	2,108	645	71	67
Municipality	2,240	1,575	533	69	63
Rural Municipality	651	533	112	2	4
103 Solukhumbu District					
Total	1,223	758	413	30	22
Municipality	314	185	128	1	0
Rural Municipality	909	573	285	29	22
104 Okhaldhunga District					
Total	2,151	1,466	505	66	114
Municipality	744	384	229	58	73
Rural Municipality	1,407	1,082	276	8	41
105 Khotang District					
Total	1,743	1,375	323	5	40
Municipality	855	593	222	3	37
Rural Municipality	888	782	101	2	3
106 Bhojpur District					
Total	1,724	1,303	358	13	50
Municipality	808	571	197	4	36
Rural Municipality	916	732	161	9	14
107 Dhankuta District					
Total	2,545	1,536	914	11	84
Municipality	1,630	925	644	7	54
Rural Municipality	915	611	270	4	30

1) NSIC stands for Nepal Standard Industrial Classification.

2) Includes Lease/contract out.

3) Includes "Not reported ", "Unknown" and so on.

Table 5-1 Number of Establishments by Section of Industrial Classification, Tenure of Business Place (Building) and Local Unit.

District and Local Unit	Section of NSIC ¹⁾				
	G				
	Wholesale and Retail Trade				
	Tenure of Business Place (Building)				
	Total	Owned	Rented	Others ²⁾ (Lease+Others)	Not ³⁾ Applicable
108 Terhathum District					
Total	1,430	922	384	7	117
Municipality	855	503	260	4	88
Rural Municipality	575	419	124	3	29
109 Panchthar District					
Total	2,719	1,625	1,015	69	10
Municipality	891	409	457	22	3
Rural Municipality	1,828	1,216	558	47	7
110 Ilam District					
Total	4,955	3,162	1,513	111	169
Municipality	3,550	2,039	1,245	103	163
Rural Municipality	1,405	1,123	268	8	6
111 Jhapa District					
Total	22,330	8,627	9,591	263	3,849
Municipality	17,545	6,238	8,097	217	2,993
Rural Municipality	4,785	2,389	1,494	46	856
112 Morang District					
Total	20,344	8,920	7,809	365	3,250
Metropolitan City	5,625	1,475	3,049	32	1,069
Municipality	9,630	4,534	3,524	132	1,440
Rural Municipality	5,089	2,911	1,236	201	741
113 Sunsari District					
Total	17,443	8,162	7,280	593	1,408
Sub-Metropolitan City	9,507	3,534	5,308	187	478
Municipality	4,996	2,737	1,418	289	552
Rural Municipality	2,940	1,891	554	117	378
114 Udayapur District					
Total	5,920	3,825	1,827	47	221
Municipality	5,055	3,108	1,684	46	217
Rural Municipality	865	717	143	1	4

1) NSIC stands for Nepal Standard Industrial Classification.

2) Includes Lease/contract out.

3) Includes "Not reported ", "Unknown" and so on.

Table 5-1 Number of Establishments by Section of Industrial Classification, Tenure of Business Place (Building) and Local Unit.

District and Local Unit	Section of NSIC ¹⁾				
	G				
	Wholesale and Retail Trade				
	Tenure of Business Place (Building)				
	Total	Owned	Rented	Others ²⁾ (Lease+Others)	Not ³⁾ Applicable
Taplejung District	1,606	1,010	508	58	30
10101 PHAKTANLUNG RURAL MUNICIPALITY	128	108	15	5	0
10102 MIKWAKHOLA RURAL MUNICIPALITY	78	68	5	4	1
10103 MERINGDEN RURAL MUNICIPALITY	142	98	31	13	0
10104 MAIWAKHOLA RURAL MUNICIPALITY	102	79	19	1	3
10105 AATHARAI TRIBENI RURAL MUNICIPALITY	118	96	19	3	0
10106 PHUNGLING MUNICIPALITY	666	320	311	10	25
10107 PATHIBHARA YANGBARAK RURAL MUNICIPALITY	126	93	26	7	0
10108 SIRJANGA RURAL MUNICIPALITY	168	100	62	5	1
10109 SIDINGBA RURAL MUNICIPALITY	78	48	20	10	0
Sankhuwasabha District	2,891	2,108	645	71	67
10201 BHOTKHOLA RURAL MUNICIPALITY	85	63	22	0	0
10202 MAKALU RURAL MUNICIPALITY	215	177	36	0	2
10203 SILICHONG RURAL MUNICIPALITY	143	122	19	0	2
10204 CHICHILA RURAL MUNICIPALITY	86	78	6	2	0
10205 SABHAPOKHARI RURAL MUNICIPALITY	122	93	29	0	0
10206 KHANDABARI MUNICIPALITY	970	607	296	51	16
10207 PANCHAKHAPAN MUNICIPALITY	297	263	22	11	1
10208 CHAINAPUR MUNICIPALITY	524	358	121	2	43
10209 MADI MUNICIPALITY	195	154	40	1	0
10210 DHARMADEVI MUNICIPALITY	254	193	54	4	3
Solukhumbu District	1,223	758	413	30	22
10301 KHUMBU PASANGLHAMU RURAL MUNICIPALITY	128	34	94	0	0
10302 MAHAKULUNG RURAL MUNICIPALITY	182	132	31	19	0
10303 SOTANG RURAL MUNICIPALITY	118	102	16	0	0
10304 MAPYA DHUDHAKOSHI RURAL MUNICIPALITY	86	67	19	0	0
10305 THULUNG DHUDHA KOSHI RURAL MUNICIPALITY	204	119	72	10	3
10306 NECHA SALYAN RURAL MUNICIPALITY	141	74	48	0	19
10307 SOLU DHUDHAKUNDA MUNICIPALITY	314	185	128	1	0
10308 LIKHU PIKE RURAL MUNICIPALITY	50	45	5	0	0
Okhaldhunga District	2,151	1,466	505	66	114
10401 CHISHANKHU GADHI RURAL MUNICIPALITY	158	139	18	0	1
10402 SIDDHICHARAN MUNICIPALITY	744	384	229	58	73
10403 MOLUNG RURAL MUNICIPALITY	234	166	48	5	15
10404 KHIJI DEMBA RURAL MUNICIPALITY	215	141	48	1	25
10405 LIKHU RURAL MUNICIPALITY	163	145	18	0	0
10406 CHAMPADEVI RURAL MUNICIPALITY	146	108	38	0	0
10407 SUNKOSHI RURAL MUNICIPALITY	213	177	35	1	0
10408 MANEBHANJYANG RURAL MUNICIPALITY	278	206	71	1	0
Khotang District	1,743	1,375	323	5	40
10501 KEPILASGADHI RURAL MUNICIPALITY	62	54	8	0	0
10502 AISELUKHARKA RURAL MUNICIPALITY	152	131	18	1	2
10503 RAWA BESHI RURAL MUNICIPALITY	94	81	12	0	1
10504 HALESI TUWACHUNG MUNICIPALITY	251	172	44	1	34
10505 DIKTEL RUPAKOT MAJHUWAGADHI MUNICIPALITY	604	421	178	2	3
10506 SAKELA RURAL MUNICIPALITY	76	72	4	0	0
10507 DIPRUNG CHUICHUMMA RURAL MUNICIPALITY	188	171	16	1	0
10508 KHOTEHANG RURAL MUNICIPALITY	137	114	23	0	0
10509 JANTE DHUNGA RURAL MUNICIPALITY	90	74	16	0	0
10510 BARAHA POKHARI RURAL MUNICIPALITY	89	85	4	0	0
Bhojpur District	1,724	1,303	358	13	50
10601 SHADANANDA MUNICIPALITY	298	243	51	1	3
10602 SALPA SILICHHO RURAL MUNICIPALITY	130	129	0	0	1
10603 TEMKE MAIYUNG RURAL MUNICIPALITY	138	114	22	0	2
10604 BHOJPUR MUNICIPALITY	510	328	146	3	33
10605 ARUN RURAL MUNICIPALITY	112	74	36	2	0
10606 PAUWA DUNMA RURAL MUNICIPALITY	135	88	45	1	1
10607 RAMPRASAD RAI RURAL MUNICIPALITY	124	100	10	5	9
10608 HATUWAGADHI RURAL MUNICIPALITY	130	107	23	0	0
10609 AAMCHOWK RURAL MUNICIPALITY	147	120	25	1	1

1) NSIC stands for Nepal Standard Industrial Classification.

2) Includes Lease/contract out.

3) Includes "Not reported ", "Unknown" and so on.

Table 5-1 Number of Establishments by Section of Industrial Classification, Tenure of Business Place (Building) and Local Unit.

District and Local Unit	Section of NSIC ¹⁾				
	G				
	Wholesale and Retail Trade				
	Tenure of Business Place (Building)				
	Total	Owned	Rented	Others ²⁾ (Lease+Others)	Not ³⁾ Applicable
Dhankuta District	2,545	1,536	914	11	84
10701 MAHALAXMI MUNICIPALITY	319	237	80	1	1
10702 PAKHRIBAS MUNICIPALITY	305	205	93	0	7
10703 CHHATHAR JORPATI RURAL MUNICIPALITY	277	162	107	1	7
10704 DHANKUTA MUNICIPALITY	1,006	483	471	6	46
10705 SAHIDBHUMI RURAL MUNICIPALITY	159	117	29	0	13
10706 SANGURIGADHI RURAL MUNICIPALITY	212	164	38	1	9
10707 CHAUBISE RURAL MUNICIPALITY	267	168	96	2	1
Terhathum District	1,430	922	384	7	117
10801 AATHARAI RURAL MUNICIPALITY	172	129	39	3	1
10802 PHEDAP RURAL MUNICIPALITY	149	125	24	0	0
10803 MENCHHAYAYEM RURAL MUNICIPALITY	91	68	20	0	3
10804 MYANGLUNG MUNICIPALITY	582	311	191	1	79
10805 LALIGURANS MUNICIPALITY	273	192	69	3	9
10806 CHHATHAR RURAL MUNICIPALITY	163	97	41	0	25
Panchthar District	2,719	1,625	1,015	69	10
10901 YANGBARAK RURAL MUNICIPALITY	322	198	115	7	2
10902 HILIHAN RURAL MUNICIPALITY	268	179	76	13	0
10903 FALELUNG RURAL MUNICIPALITY	233	164	67	2	0
10904 PHIDIM MUNICIPALITY	891	409	457	22	3
10905 FALGUNANDA RURAL MUNICIPALITY	283	194	85	3	1
10906 KUMMAYAK RURAL MUNICIPALITY	184	119	49	12	4
10907 TUMBEWA RURAL MUNICIPALITY	138	93	45	0	0
10908 MIKLAJUNG RURAL MUNICIPALITY	400	269	121	10	0
Ilam District	4,955	3,162	1,513	111	169
11001 MAI JOGMAI RURAL MUNICIPALITY	233	181	47	3	2
11002 SANDAKPUR RURAL MUNICIPALITY	213	149	63	0	1
11003 ILAM MUNICIPALITY	1,378	677	570	70	61
11004 DEUMAI MUNICIPALITY	489	339	146	2	2
11005 FAKFOKATHUM RURAL MUNICIPALITY	252	178	70	4	0
11006 MANGSEBUNG RURAL MUNICIPALITY	221	175	46	0	0
11007 CHULACHULI RURAL MUNICIPALITY	250	223	23	1	3
11008 MAI MUNICIPALITY	437	346	66	19	6
11009 SURYODAYA MUNICIPALITY	1,246	677	463	12	94
11010 RONG RURAL MUNICIPALITY	236	217	19	0	0
Jhapa District	22,330	8,627	9,591	263	3,849
11101 MECHINAGAR MUNICIPALITY	3,365	1,367	1,304	9	685
11102 BUDDHASHANTI RURAL MUNICIPALITY	1,154	505	421	4	224
11103 ARJUNDHARA MUNICIPALITY	1,552	669	523	34	326
11104 KANKAI MUNICIPALITY	1,421	554	499	12	356
11105 SHIVASATAKSHI MUNICIPALITY	1,264	631	427	27	179
11106 KAMAL RURAL MUNICIPALITY	746	379	299	2	66
11107 DAMAK MUNICIPALITY	3,287	1,010	2,066	15	196
11108 GAURADHA MUNICIPALITY	1,103	407	390	0	306
11109 GAURIGANJ RURAL MUNICIPALITY	587	295	159	9	124
11110 JHAPA RURAL MUNICIPALITY	460	275	161	2	22
11111 BARHADASHI RURAL MUNICIPALITY	566	304	152	10	100
11112 BIRTAMOD MUNICIPALITY	3,885	931	2,314	111	529
11113 HALDIBARI RURAL MUNICIPALITY	613	298	160	4	151
11114 BHADRAPUR MUNICIPALITY	1,668	669	574	9	416
11115 KACHANAKAWAL RURAL MUNICIPALITY	659	333	142	15	169

1) NSIC stands for Nepal Standard Industrial Classification.

2) Includes Lease/contract out.

3) Includes "Not reported ", "Unknown" and so on.

Table 5-1 Number of Establishments by Section of Industrial Classification, Tenure of Business Place (Building) and Local Unit.

District and Local Unit	Section of NSIC ¹⁾				
	G				
	Wholesale and Retail Trade				
	Tenure of Business Place (Building)				
	Total	Owned	Rented	Others ²⁾ (Lease+Others)	Not ³⁾ Applicable
Morang District	20,344	8,920	7,809	365	3,250
11201 MIKLAJUNG RURAL MUNICIPALITY	540	289	148	4	99
11202 LETANG MUNICIPALITY	606	351	192	9	54
11203 KERABARI RURAL MUNICIPALITY	665	459	201	1	4
11204 SUNDARHARAICHA MUNICIPALITY	1,828	863	790	14	161
11205 BELBARI MUNICIPALITY	1,758	772	482	5	499
11206 KANEPOKHARI RURAL MUNICIPALITY	655	404	170	5	76
11207 PATHARI SHANISHCHARE MUNICIPALITY	1,458	708	572	60	118
11208 URLABARI MUNICIPALITY	1,708	667	783	24	234
11209 RATUWAMAI MUNICIPALITY	930	476	342	2	110
11210 SUNWARSHI MUNICIPALITY	527	295	177	4	51
11211 RANGELI MUNICIPALITY	815	402	186	14	213
11212 GRAMTHAN RURAL MUNICIPALITY	649	371	153	16	109
11213 BUDHIGANGA RURAL MUNICIPALITY	902	455	167	167	113
11214 BIRATNAGAR METROPOLITIAN CITY	5,625	1,475	3,049	32	1,069
11215 KATAHARI RURAL MUNICIPALITY	653	248	173	2	230
11216 DHANAPALTHAN RURAL MUNICIPALITY	595	337	193	5	60
11217 JAHADA RURAL MUNICIPALITY	430	348	31	1	50
Sunsari District	17,443	8,162	7,280	593	1,408
11301 DHARAN SUB-METROPOLITIAN CITY	4,569	1,729	2,615	37	188
11302 BARAHAKSHETRA MUNICIPALITY	1,188	708	317	30	133
11303 KOSHI RURAL MUNICIPALITY	611	241	195	1	174
11304 BHOKRAHA NARASINHA RURAL MUNICIPALITY	441	322	46	44	29
11305 RAMDHUNI MUNICIPALITY	1,197	649	333	35	180
11306 ITAHARI SUB-METROPOLITIAN CITY	4,938	1,805	2,693	150	290
11307 DUHABI MUNICIPALITY	1,233	678	327	196	32
11308 GADHI RURAL MUNICIPALITY	381	267	104	4	6
11309 INARUWA MUNICIPALITY	1,378	702	441	28	207
11310 HARINAGAR RURAL MUNICIPALITY	540	378	91	1	70
11311 DEWANGUNJ RURAL MUNICIPALITY	395	306	51	11	27
11312 BARJU RURAL MUNICIPALITY	572	377	67	56	72
Udayapur District	5,920	3,825	1,827	47	221
11401 BELAKA MUNICIPALITY	789	575	164	1	49
11402 CHAUDANDIGADHI MUNICIPALITY	903	603	250	21	29
11403 TRIYUGA MUNICIPALITY	2,170	1,133	875	23	139
11404 RAUTAMAI RURAL MUNICIPALITY	268	208	56	1	3
11405 LIMCHUNBUNG RURAL MUNICIPALITY	113	100	13	0	0
11406 TAPLI RURAL MUNICIPALITY	158	129	29	0	0
11407 KATARI MUNICIPALITY	1,193	797	395	1	0
11408 UDAYAPURGADHI RURAL MUNICIPALITY	326	280	45	0	1

1) NSIC stands for Nepal Standard Industrial Classification.

2) Includes Lease/contract out.

3) Includes "Not reported", "Unknown" and so on.

Table 5-1 Number of Establishments by Section of Industrial Classification, Tenure of Business Place (Building) and Local Unit.

District and Local Unit	Section of NSIC ¹⁾				
	H+J				
	Transportation and Storage, Information and Communication				
	Tenure of Business Place (Building)				
	Total	Owned	Rented	Others ²⁾ (Lease+Others)	Not ³⁾ Applicable
Province 1					
Total	1,068	322	621	89	36
Metropolitan City	89	22	65	2	0
Sub-Metropolitan City	128	19	105	1	3
Municipality	477	159	274	31	13
Rural Municipality	374	122	177	55	20
101 Taplejung District					
Total	62	17	29	14	2
Municipality	13	9	4	0	0
Rural Municipality	49	8	25	14	2
102 Sankhuwasabha District					
Total	36	13	12	7	4
Municipality	29	11	9	7	2
Rural Municipality	7	2	3	0	2
103 Solukhumbu District					
Total	30	8	20	2	0
Municipality	6	3	2	1	0
Rural Municipality	24	5	18	1	0
104 Okhaldhunga District					
Total	49	9	38	2	0
Municipality	18	6	12	0	0
Rural Municipality	31	3	26	2	0
105 Khotang District					
Total	77	52	20	4	1
Municipality	29	18	10	0	1
Rural Municipality	48	34	10	4	0
106 Bhojpur District					
Total	38	10	10	15	3
Municipality	12	4	4	4	0
Rural Municipality	26	6	6	11	3
107 Dhankuta District					
Total	54	22	23	5	4
Municipality	31	10	19	1	1
Rural Municipality	23	12	4	4	3

1) NSIC stands for Nepal Standard Industrial Classification.

2) Includes Lease/contract out.

3) Includes "Not reported ", "Unknown" and so on.

Table 5-1 Number of Establishments by Section of Industrial Classification, Tenure of Business Place (Building) and Local Unit.

District and Local Unit	Section of NSIC ¹⁾				
	H+J				
	Transportation and Storage, Information and Communication				
	Tenure of Business Place (Building)				
	Total	Owned	Rented	Others ²⁾ (Lease+Others)	Not ³⁾ Applicable
108 Terhathum District					
Total	37	11	15	6	5
Municipality	14	5	8	1	0
Rural Municipality	23	6	7	5	5
109 Panchthar District					
Total	45	16	22	5	2
Municipality	18	5	11	2	0
Rural Municipality	27	11	11	3	2
110 Ilam District					
Total	51	15	32	4	0
Municipality	36	10	23	3	0
Rural Municipality	15	5	9	1	0
111 Jhapa District					
Total	176	40	121	8	7
Municipality	151	34	108	4	5
Rural Municipality	25	6	13	4	2
112 Morang District					
Total	170	41	120	7	2
Metropolitan City	89	22	65	2	0
Municipality	40	8	27	4	1
Rural Municipality	41	11	28	1	1
113 Sunsari District					
Total	180	35	132	9	4
Sub-Metropolitan City	128	19	105	1	3
Municipality	33	13	16	3	1
Rural Municipality	19	3	11	5	0
114 Udayapur District					
Total	63	33	27	1	2
Municipality	47	23	21	1	2
Rural Municipality	16	10	6	0	0

1) NSIC stands for Nepal Standard Industrial Classification.

2) Includes Lease/contract out.

3) Includes "Not reported ", "Unknown" and so on.

Table 5-1 Number of Establishments by Section of Industrial Classification, Tenure of Business Place (Building) and Local Unit.

District and Local Unit	Section of NSIC ¹⁾				
	H+J				
	Transportation and Storage, Information and Communication				
	Tenure of Business Place (Building)				
	Total	Owned	Rented	Others ²⁾ (Lease+Others)	Not ³⁾ Applicable
Taplejung District	62	17	29	14	2
10101 PHAKTANLUNG RURAL MUNICIPALITY	7	0	4	3	0
10102 MIKWAKHOLA RURAL MUNICIPALITY	5	3	1	1	0
10103 MERINGDEN RURAL MUNICIPALITY	4	0	4	0	0
10104 MAIWAKHOLA RURAL MUNICIPALITY	3	0	1	1	1
10105 AATHARAI TRIBENI RURAL MUNICIPALITY	5	2	3	0	0
10106 PHUNGLING MUNICIPALITY	13	9	4	0	0
10107 PATHIBHARA YANGBARAK RURAL MUNICIPALITY	8	3	2	3	0
10108 SIRIJANGA RURAL MUNICIPALITY	10	0	9	1	0
10109 SIDINGBA RURAL MUNICIPALITY	7	0	1	5	1
Sankhuwasabha District	36	13	12	7	4
10201 BHOTKHOLA RURAL MUNICIPALITY	1	0	1	0	0
10202 MAKALU RURAL MUNICIPALITY	3	1	2	0	0
10203 SILICHONG RURAL MUNICIPALITY	3	1	0	0	2
10204 CHICHILA RURAL MUNICIPALITY	0	0	0	0	0
10205 SABHAPOKHARI RURAL MUNICIPALITY	0	0	0	0	0
10206 KHANDABARI MUNICIPALITY	12	4	7	1	0
10207 PANCHAKHAPAN MUNICIPALITY	2	0	0	1	1
10208 CHAINAPUR MUNICIPALITY	7	3	1	2	1
10209 MADI MUNICIPALITY	3	2	0	1	0
10210 DHARMADEVI MUNICIPALITY	5	2	1	2	0
Solukhumbu District	30	8	20	2	0
10301 KHUMBU PASANGLHAMU RURAL MUNICIPALITY	7	1	6	0	0
10302 MAHAKULUNG RURAL MUNICIPALITY	2	0	1	1	0
10303 SOTANG RURAL MUNICIPALITY	2	1	1	0	0
10304 MAPYA DHUDHAKOSHI RURAL MUNICIPALITY	3	0	3	0	0
10305 THULUNG DHUDHA KOSHI RURAL MUNICIPALITY	6	3	3	0	0
10306 NECHA SALYAN RURAL MUNICIPALITY	3	0	3	0	0
10307 SOLU DHUDHAKUNDA MUNICIPALITY	6	3	2	1	0
10308 LIKHU PIKE RURAL MUNICIPALITY	1	0	1	0	0
Okhaldhunga District	49	9	38	2	0
10401 CHISHANKHU GADHI RURAL MUNICIPALITY	5	0	5	0	0
10402 SIDDHICHARAN MUNICIPALITY	18	6	12	0	0
10403 MOLUNG RURAL MUNICIPALITY	3	0	1	2	0
10404 KHIJI DEMBA RURAL MUNICIPALITY	6	2	4	0	0
10405 LIKHU RURAL MUNICIPALITY	4	1	3	0	0
10406 CHAMPADEVI RURAL MUNICIPALITY	5	0	5	0	0
10407 SUNKOSHI RURAL MUNICIPALITY	3	0	3	0	0
10408 MANEBHANJYANG RURAL MUNICIPALITY	5	0	5	0	0
Khotang District	77	52	20	4	1
10501 KEPILASGADHI RURAL MUNICIPALITY	7	6	1	0	0
10502 AISELUKHARKA RURAL MUNICIPALITY	6	5	1	0	0
10503 RAWA BESHI RURAL MUNICIPALITY	5	4	1	0	0
10504 HALESI TUWACHUNG MUNICIPALITY	11	10	1	0	0
10505 DIKTEL RUPAKOT MAJHUWAGADHI MUNICIPALITY	18	8	9	0	1
10506 SAKELA RURAL MUNICIPALITY	2	1	1	0	0
10507 DIPRUNG CHUICHUMMA RURAL MUNICIPALITY	7	5	1	1	0
10508 KHOTEHANG RURAL MUNICIPALITY	9	8	1	0	0
10509 JANTE DHUNGA RURAL MUNICIPALITY	6	4	2	0	0
10510 BARAHA POKHARI RURAL MUNICIPALITY	6	1	2	3	0
Bhojpur District	38	10	10	15	3
10601 SHADANANDA MUNICIPALITY	2	0	0	2	0
10602 SALPA SILICHHO RURAL MUNICIPALITY	0	0	0	0	0
10603 TEMKE MAIYUNG RURAL MUNICIPALITY	2	0	1	1	0
10604 BHOJPUR MUNICIPALITY	10	4	4	2	0
10605 ARUN RURAL MUNICIPALITY	4	2	1	1	0
10606 PAUWA DUNMA RURAL MUNICIPALITY	5	3	0	1	1
10607 RAMPRASAD RAI RURAL MUNICIPALITY	7	1	3	2	1
10608 HATUWAGADHI RURAL MUNICIPALITY	2	0	0	1	1
10609 AAMCHOWK RURAL MUNICIPALITY	6	0	1	5	0

1) NSIC stands for Nepal Standard Industrial Classification.

2) Includes Lease/contract out.

3) Includes "Not reported", "Unknown" and so on.

Table 5-1 Number of Establishments by Section of Industrial Classification, Tenure of Business Place (Building) and Local Unit.

District and Local Unit	Section of NSIC ¹⁾				
	H+J				
	Transportation and Storage, Information and Communication				
	Tenure of Business Place (Building)				
	Total	Owned	Rented	Others ²⁾ (Lease+Others)	Not ³⁾ Applicable
Dhankuta District	54	22	23	5	4
10701 MAHALAXMI MUNICIPALITY	1	1	0	0	0
10702 PAKHRIBAS MUNICIPALITY	5	4	0	1	0
10703 CHHATHAR JORPATI RURAL MUNICIPALITY	2	1	0	1	0
10704 DHANKUTA MUNICIPALITY	25	5	19	0	1
10705 SAHIDBHUMI RURAL MUNICIPALITY	3	2	0	0	1
10706 SANGURIGADHI RURAL MUNICIPALITY	12	9	1	1	1
10707 CHAUBISE RURAL MUNICIPALITY	6	0	3	2	1
Terhathum District	37	11	15	6	5
10801 AATHARAI RURAL MUNICIPALITY	13	3	4	1	5
10802 PHEDAP RURAL MUNICIPALITY	2	0	2	0	0
10803 MENCHHAYAYEM RURAL MUNICIPALITY	3	3	0	0	0
10804 MYANGLUNG MUNICIPALITY	8	4	4	0	0
10805 LALIGURANS MUNICIPALITY	6	1	4	1	0
10806 CHHATHAR RURAL MUNICIPALITY	5	0	1	4	0
Panchthar District	45	16	22	5	2
10901 YANGBARAK RURAL MUNICIPALITY	6	2	1	2	1
10902 HILIHAN RURAL MUNICIPALITY	2	0	1	1	0
10903 FALELUNG RURAL MUNICIPALITY	4	1	3	0	0
10904 PHIDIM MUNICIPALITY	18	5	11	2	0
10905 FALGUNANDA RURAL MUNICIPALITY	5	2	3	0	0
10906 KUMMAYAK RURAL MUNICIPALITY	4	2	1	0	1
10907 TUMBEWA RURAL MUNICIPALITY	1	0	1	0	0
10908 MIKLAJUNG RURAL MUNICIPALITY	5	4	1	0	0
Ilam District	51	15	32	4	0
11001 MAI JOGMAI RURAL MUNICIPALITY	3	0	3	0	0
11002 SANDAKPUR RURAL MUNICIPALITY	2	0	2	0	0
11003 ILAM MUNICIPALITY	14	2	11	1	0
11004 DEUMAI MUNICIPALITY	5	1	4	0	0
11005 FAKFOKATHUM RURAL MUNICIPALITY	2	0	1	1	0
11006 MANGSEBUNG RURAL MUNICIPALITY	3	2	1	0	0
11007 CHULACHULI RURAL MUNICIPALITY	1	1	0	0	0
11008 MAI MUNICIPALITY	3	1	1	1	0
11009 SURYODAYA MUNICIPALITY	14	6	7	1	0
11010 RONG RURAL MUNICIPALITY	4	2	2	0	0
Jhapa District	176	40	121	8	7
11101 MECHINAGAR MUNICIPALITY	22	12	9	0	1
11102 BUDDHASHANTI RURAL MUNICIPALITY	4	2	2	0	0
11103 ARJUNDHARA MUNICIPALITY	6	4	2	0	0
11104 KANKAI MUNICIPALITY	8	3	5	0	0
11105 SHIVASATAKSHI MUNICIPALITY	8	1	5	2	0
11106 KAMAL RURAL MUNICIPALITY	5	2	2	0	1
11107 DAMAK MUNICIPALITY	30	5	23	0	2
11108 GAURADHA MUNICIPALITY	5	1	1	1	2
11109 GAURIGANJ RURAL MUNICIPALITY	0	0	0	0	0
11110 JHAPA RURAL MUNICIPALITY	3	0	1	2	0
11111 BARHADASHI RURAL MUNICIPALITY	4	0	3	1	0
11112 BIRTAMOD MUNICIPALITY	59	3	55	1	0
11113 HALDIBARI RURAL MUNICIPALITY	4	1	3	0	0
11114 BHADRAPUR MUNICIPALITY	13	5	8	0	0
11115 KACHANAKAWAL RURAL MUNICIPALITY	5	1	2	1	1

1) NSIC stands for Nepal Standard Industrial Classification.

2) Includes Lease/contract out.

3) Includes "Not reported ", "Unknown" and so on.

Table 5-1 Number of Establishments by Section of Industrial Classification, Tenure of Business Place (Building) and Local Unit.

District and Local Unit	Section of NSIC ¹⁾				
	H+J				
	Transportation and Storage, Information and Communication				
	Tenure of Business Place (Building)				
	Total	Owned	Rented	Others ²⁾ (Lease+Others)	Not ³⁾ Applicable
Morang District	170	41	120	7	2
11201 MIKLAJUNG RURAL MUNICIPALITY	0	0	0	0	0
11202 LETANG MUNICIPALITY	4	1	2	1	0
11203 KERABARI RURAL MUNICIPALITY	7	3	3	0	1
11204 SUNDARHARAICHA MUNICIPALITY	9	0	6	2	1
11205 BELBARI MUNICIPALITY	3	1	2	0	0
11206 KANEPOKHARI RURAL MUNICIPALITY	1	0	1	0	0
11207 PATHARI SHANISHCHARE MUNICIPALITY	7	2	5	0	0
11208 URLABARI MUNICIPALITY	11	2	9	0	0
11209 RATUWAMAI MUNICIPALITY	2	2	0	0	0
11210 SUNWARSHI MUNICIPALITY	2	0	1	1	0
11211 RANGELI MUNICIPALITY	2	0	2	0	0
11212 GRAMTHAN RURAL MUNICIPALITY	6	4	2	0	0
11213 BUDHIGANGA RURAL MUNICIPALITY	23	3	19	1	0
11214 BIRATNAGAR METROPOLITIAN CITY	89	22	65	2	0
11215 KATAHARI RURAL MUNICIPALITY	1	0	1	0	0
11216 DHANAPALTHAN RURAL MUNICIPALITY	3	1	2	0	0
11217 JAHADA RURAL MUNICIPALITY	0	0	0	0	0
Sunsari District	180	35	132	9	4
11301 DHARAN SUB-METROPOLITIAN CITY	53	14	38	1	0
11302 BARAHAKSHETRA MUNICIPALITY	7	1	6	0	0
11303 KOSHI RURAL MUNICIPALITY	2	1	1	0	0
11304 BHOKRAHA NARASINHA RURAL MUNICIPALITY	1	0	0	1	0
11305 RAMDHUNI MUNICIPALITY	6	3	3	0	0
11306 ITAHARI SUB-METROPOLITIAN CITY	75	5	67	0	3
11307 DUHABI MUNICIPALITY	8	6	1	1	0
11308 GADHI RURAL MUNICIPALITY	5	0	3	2	0
11309 INARUWA MUNICIPALITY	12	3	6	2	1
11310 HARINAGAR RURAL MUNICIPALITY	4	1	3	0	0
11311 DEWANGUNJ RURAL MUNICIPALITY	3	1	1	1	0
11312 BARJU RURAL MUNICIPALITY	4	0	3	1	0
Udayapur District	63	33	27	1	2
11401 BELAKA MUNICIPALITY	1	0	0	0	1
11402 CHAUDANDIGADHI MUNICIPALITY	5	3	1	1	0
11403 TRIYUGA MUNICIPALITY	27	14	12	0	1
11404 RAUTAMAI RURAL MUNICIPALITY	5	2	3	0	0
11405 LIMCHUNBUNG RURAL MUNICIPALITY	5	5	0	0	0
11406 TAPLI RURAL MUNICIPALITY	4	1	3	0	0
11407 KATARI MUNICIPALITY	14	6	8	0	0
11408 UDAYAPURGADHI RURAL MUNICIPALITY	2	2	0	0	0

1) NSIC stands for Nepal Standard Industrial Classification.

2) Includes Lease/contract out.

3) Includes "Not reported", "Unknown" and so on.

Table 5-1 Number of Establishments by Section of Industrial Classification, Tenure of Business Place (Building) and Local Unit.

District and Local Unit	Section of NSIC ¹⁾				
	I				
	Accommodation and Food Service				
	Tenure of Business Place (Building)				
	Total	Owned	Rented	Others ²⁾ (Lease+Others)	Not ³⁾ Applicable
Province 1					
Total	24,269	10,278	11,772	510	1,709
Metropolitan City	1,731	382	1,194	20	135
Sub-Metropolitan City	3,090	853	1,974	57	206
Municipality	13,643	5,704	6,625	300	1,014
Rural Municipality	5,805	3,339	1,979	133	354
101 Taplejung District					
Total	457	236	192	23	6
Municipality	310	147	148	12	3
Rural Municipality	147	89	44	11	3
102 Sankhuwasabha District					
Total	634	349	237	19	29
Municipality	531	286	201	15	29
Rural Municipality	103	63	36	4	0
103 Solukhumbu District					
Total	1,212	818	381	8	5
Municipality	348	240	107	0	1
Rural Municipality	864	578	274	8	4
104 Okhaldhunga District					
Total	483	276	191	3	13
Municipality	195	98	91	3	3
Rural Municipality	288	178	100	0	10
105 Khotang District					
Total	487	318	163	1	5
Municipality	318	190	125	0	3
Rural Municipality	169	128	38	1	2
106 Bhojpur District					
Total	468	288	161	7	12
Municipality	296	190	98	3	5
Rural Municipality	172	98	63	4	7
107 Dhankuta District					
Total	1,070	567	474	18	11
Municipality	700	346	335	12	7
Rural Municipality	370	221	139	6	4

1) NSIC stands for Nepal Standard Industrial Classification.

2) Includes Lease/contract out.

3) Includes "Not reported ", "Unknown" and so on.

Table 5-1 Number of Establishments by Section of Industrial Classification, Tenure of Business Place (Building) and Local Unit.

District and Local Unit	Section of NSIC ¹⁾				
	I				
	Accommodation and Food Service				
	Tenure of Business Place (Building)				
	Total	Owned	Rented	Others ²⁾ (Lease+Others)	Not ³⁾ Applicable
108 Terhathum District					
Total	330	172	147	6	5
Municipality	229	117	106	4	2
Rural Municipality	101	55	41	2	3
109 Panchthar District					
Total	615	249	333	29	4
Municipality	267	58	198	10	1
Rural Municipality	348	191	135	19	3
110 Ilam District					
Total	1,464	770	615	33	46
Municipality	1,127	541	514	26	46
Rural Municipality	337	229	101	7	0
111 Jhapa District					
Total	6,045	2,105	3,110	88	742
Municipality	4,877	1,544	2,669	78	586
Rural Municipality	1,168	561	441	10	156
112 Morang District					
Total	5,134	1,938	2,657	115	424
Metropolitan City	1,731	382	1,194	20	135
Municipality	2,332	991	1,093	61	187
Rural Municipality	1,071	565	370	34	102
113 Sunsari District					
Total	4,828	1,688	2,640	133	367
Sub-Metropolitan City	3,090	853	1,974	57	206
Municipality	1,156	523	482	49	102
Rural Municipality	582	312	184	27	59
114 Udayapur District					
Total	1,042	504	471	27	40
Municipality	957	433	458	27	39
Rural Municipality	85	71	13	0	1

1) NSIC stands for Nepal Standard Industrial Classification.

2) Includes Lease/contract out.

3) Includes "Not reported ", "Unknown" and so on.

Table 5-1 Number of Establishments by Section of Industrial Classification, Tenure of Business Place (Building) and Local Unit.

District and Local Unit	Section of NSIC ¹⁾				
	I				
	Accommodation and Food Service				
	Tenure of Business Place (Building)				
	Total	Owned	Rented	Others ²⁾ (Lease+Others)	Not ³⁾ Applicable
Taplejung District	457	236	192	23	6
10101 PHAKTANLUNG RURAL MUNICIPALITY	49	41	5	3	0
10102 MIKWAKHOLA RURAL MUNICIPALITY	7	6	1	0	0
10103 MERINGDEN RURAL MUNICIPALITY	27	12	11	4	0
10104 MAIWAKHOLA RURAL MUNICIPALITY	18	8	7	0	3
10105 AATHARAI TRIBENI RURAL MUNICIPALITY	9	3	6	0	0
10106 PHUNGLING MUNICIPALITY	310	147	148	12	3
10107 PATHIBHARA YANGBARAK RURAL MUNICIPALITY	11	8	1	2	0
10108 SIRIJANGA RURAL MUNICIPALITY	23	11	11	1	0
10109 SIDINGBA RURAL MUNICIPALITY	3	0	2	1	0
Sankhuwasabha District	634	349	237	19	29
10201 BHOTKHOLA RURAL MUNICIPALITY	10	8	2	0	0
10202 MAKALU RURAL MUNICIPALITY	40	25	12	3	0
10203 SILICHONG RURAL MUNICIPALITY	21	7	13	1	0
10204 CHICHILA RURAL MUNICIPALITY	16	12	4	0	0
10205 SABHAPOKHARI RURAL MUNICIPALITY	16	11	5	0	0
10206 KHANDABARI MUNICIPALITY	331	170	135	14	12
10207 PANCHAKHAPAN MUNICIPALITY	29	16	10	1	2
10208 CHAINAPUR MUNICIPALITY	98	55	28	0	15
10209 MADI MUNICIPALITY	31	21	10	0	0
10210 DHARMADEVI MUNICIPALITY	42	24	18	0	0
Solukhumbu District	1,212	818	381	8	5
10301 KHUMBU PASANGLHAMU RURAL MUNICIPALITY	500	322	178	0	0
10302 MAHAKULUNG RURAL MUNICIPALITY	69	41	23	5	0
10303 SOTANG RURAL MUNICIPALITY	53	31	22	0	0
10304 MAPYA DHUDHAKOSHI RURAL MUNICIPALITY	57	51	6	0	0
10305 THULUNG DHUDHA KOSHI RURAL MUNICIPALITY	77	58	17	2	0
10306 NECHA SALYAN RURAL MUNICIPALITY	46	19	22	1	4
10307 SOLU DHUDHAKUNDA MUNICIPALITY	348	240	107	0	1
10308 LIKHU PIKE RURAL MUNICIPALITY	62	56	6	0	0
Okhaldhunga District	483	276	191	3	13
10401 CHISHANKHU GADHI RURAL MUNICIPALITY	17	13	4	0	0
10402 SIDDHICHARAN MUNICIPALITY	195	98	91	3	3
10403 MOLUNG RURAL MUNICIPALITY	76	48	24	0	4
10404 KHIJI DEMBA RURAL MUNICIPALITY	63	33	26	0	4
10405 LIKHU RURAL MUNICIPALITY	15	9	6	0	0
10406 CHAMPADEVI RURAL MUNICIPALITY	31	15	16	0	0
10407 SUNKOSHI RURAL MUNICIPALITY	29	21	8	0	0
10408 MANEBHANJYANG RURAL MUNICIPALITY	57	39	16	0	2
Khotang District	487	318	163	1	5
10501 KEPILASGADHI RURAL MUNICIPALITY	16	12	4	0	0
10502 AISELUKHARKA RURAL MUNICIPALITY	22	17	4	1	0
10503 RAWA BESHI RURAL MUNICIPALITY	20	16	4	0	0
10504 HALESI TUWACHUNG MUNICIPALITY	114	87	25	0	2
10505 DIKTEL RUPAKOT MAJHUWAGADHI MUNICIPALITY	204	103	100	0	1
10506 SAKELA RURAL MUNICIPALITY	6	4	2	0	0
10507 DIPRUNG CHUICHUMMA RURAL MUNICIPALITY	25	19	5	0	1
10508 KHOTEHANG RURAL MUNICIPALITY	48	33	14	0	1
10509 JANTE DHUNGA RURAL MUNICIPALITY	29	24	5	0	0
10510 BARAHA POKHARI RURAL MUNICIPALITY	3	3	0	0	0
Bhojpur District	468	288	161	7	12
10601 SHADANANDA MUNICIPALITY	83	59	23	1	0
10602 SALPA SILICHHO RURAL MUNICIPALITY	10	9	0	0	1
10603 TEMKE MAIYUNG RURAL MUNICIPALITY	28	18	10	0	0
10604 BHOJPUR MUNICIPALITY	213	131	75	2	5
10605 ARUN RURAL MUNICIPALITY	29	15	13	1	0
10606 PAUWA DUNMA RURAL MUNICIPALITY	38	21	17	0	0
10607 RAMPRASAD RAI RURAL MUNICIPALITY	25	8	8	3	6
10608 HATUWAGADHI RURAL MUNICIPALITY	21	9	12	0	0
10609 AAMCHOWK RURAL MUNICIPALITY	21	18	3	0	0

1) NSIC stands for Nepal Standard Industrial Classification.

2) Includes Lease/contract out.

3) Includes "Not reported ", "Unknown" and so on.

Table 5-1 Number of Establishments by Section of Industrial Classification, Tenure of Business Place (Building) and Local Unit.

District and Local Unit	Section of NSIC ¹⁾				
	I				
	Accommodation and Food Service				
	Tenure of Business Place (Building)				
	Total	Owned	Rented	Others ²⁾ (Lease+Others)	Not ³⁾ Applicable
Dhankuta District	1,070	567	474	18	11
10701 MAHALAXMI MUNICIPALITY	87	62	24	0	1
10702 PAKHRIBAS MUNICIPALITY	83	35	44	1	3
10703 CHHATHAR JORPATI RURAL MUNICIPALITY	105	54	51	0	0
10704 DHANKUTA MUNICIPALITY	530	249	267	11	3
10705 SAHIDBHUMI RURAL MUNICIPALITY	44	30	11	0	3
10706 SANGURIGADHI RURAL MUNICIPALITY	149	108	40	0	1
10707 CHAUBISE RURAL MUNICIPALITY	72	29	37	6	0
Terhathum District	330	172	147	6	5
10801 AATHARAI RURAL MUNICIPALITY	34	16	16	2	0
10802 PHEDAP RURAL MUNICIPALITY	12	7	5	0	0
10803 MENCHHAYAYEM RURAL MUNICIPALITY	10	5	5	0	0
10804 MYANGLUNG MUNICIPALITY	152	77	70	3	2
10805 LALIGURANS MUNICIPALITY	77	40	36	1	0
10806 CHHATHAR RURAL MUNICIPALITY	45	27	15	0	3
Panchthar District	615	249	333	29	4
10901 YANGBARAK RURAL MUNICIPALITY	34	18	14	2	0
10902 HILIHAN RURAL MUNICIPALITY	79	53	19	5	2
10903 FALELUNG RURAL MUNICIPALITY	10	7	3	0	0
10904 PHIDIM MUNICIPALITY	267	58	198	10	1
10905 FALGUNANDA RURAL MUNICIPALITY	77	46	30	1	0
10906 KUMMAYAK RURAL MUNICIPALITY	35	17	11	7	0
10907 TUMBEWA RURAL MUNICIPALITY	19	10	8	0	1
10908 MIKLAJUNG RURAL MUNICIPALITY	94	40	50	4	0
Ilam District	1,464	770	615	33	46
11001 MAI JOGMAI RURAL MUNICIPALITY	48	36	11	1	0
11002 SANDAKPUR RURAL MUNICIPALITY	58	38	20	0	0
11003 ILAM MUNICIPALITY	533	223	277	8	25
11004 DEUMAI MUNICIPALITY	101	61	38	0	2
11005 FAKFOKATHUM RURAL MUNICIPALITY	56	32	21	3	0
11006 MANGSEBUNG RURAL MUNICIPALITY	51	34	15	2	0
11007 CHULACHULI RURAL MUNICIPALITY	49	42	6	1	0
11008 MAI MUNICIPALITY	82	55	14	9	4
11009 SURYODAYA MUNICIPALITY	411	202	185	9	15
11010 RONG RURAL MUNICIPALITY	75	47	28	0	0
Jhapa District	6,045	2,105	3,110	88	742
11101 MECHINAGAR MUNICIPALITY	1,058	408	455	8	187
11102 BUDDHASHANTI RURAL MUNICIPALITY	263	124	115	0	24
11103 ARJUNDHARA MUNICIPALITY	405	116	215	14	60
11104 KANKAI MUNICIPALITY	304	111	149	6	38
11105 SHIVASATAKSHI MUNICIPALITY	297	147	102	7	41
11106 KAMAL RURAL MUNICIPALITY	222	100	87	2	33
11107 DAMAK MUNICIPALITY	939	209	640	11	79
11108 GAURADHA MUNICIPALITY	198	86	85	3	24
11109 GAURIGANJ RURAL MUNICIPALITY	145	79	52	0	14
11110 JHAPA RURAL MUNICIPALITY	122	48	57	0	17
11111 BARHADASHI RURAL MUNICIPALITY	136	71	46	3	16
11112 BIRTAMOD MUNICIPALITY	1,095	235	729	24	107
11113 HALDIBARI RURAL MUNICIPALITY	165	87	49	4	25
11114 BHADRAPUR MUNICIPALITY	581	232	294	5	50
11115 KACHANAKAWAL RURAL MUNICIPALITY	115	52	35	1	27

1) NSIC stands for Nepal Standard Industrial Classification.

2) Includes Lease/contract out.

3) Includes "Not reported ", "Unknown" and so on.

Table 5-1 Number of Establishments by Section of Industrial Classification, Tenure of Business Place (Building) and Local Unit.

District and Local Unit	Section of NSIC ¹⁾				
	I				
	Accommodation and Food Service				
	Tenure of Business Place (Building)				
	Total	Owned	Rented	Others ²⁾ (Lease+Others)	Not ³⁾ Applicable
Morang District	5,134	1,938	2,657	115	424
11201 MIKLAJUNG RURAL MUNICIPALITY	104	62	25	0	17
11202 LETANG MUNICIPALITY	188	94	76	10	8
11203 KERABARI RURAL MUNICIPALITY	112	60	43	1	8
11204 SUNDARHARAICHA MUNICIPALITY	454	144	261	16	33
11205 BELBARI MUNICIPALITY	397	164	177	5	51
11206 KANEPOKHARI RURAL MUNICIPALITY	166	113	41	0	12
11207 PATHARI SHANISHCHARE MUNICIPALITY	367	182	150	14	21
11208 URLABARI MUNICIPALITY	362	138	199	7	18
11209 RATUWAMAI MUNICIPALITY	236	123	100	1	12
11210 SUNWARSHI MUNICIPALITY	150	58	71	2	19
11211 RANGELI MUNICIPALITY	178	88	59	6	25
11212 GRAMTHAN RURAL MUNICIPALITY	137	65	33	9	30
11213 BUDHIGANGA RURAL MUNICIPALITY	229	87	108	21	13
11214 BIRATNAGAR METROPOLITIAN CITY	1,731	382	1,194	20	135
11215 KATAHARI RURAL MUNICIPALITY	111	39	63	1	8
11216 DHANAPALTHAN RURAL MUNICIPALITY	132	77	44	2	9
11217 JAHADA RURAL MUNICIPALITY	80	62	13	0	5
Sunsari District	4,828	1,688	2,640	133	367
11301 DHARAN SUB-METROPOLITIAN CITY	1,596	470	1,003	28	95
11302 BARAHAKSHETRA MUNICIPALITY	376	243	90	12	31
11303 KOSHI RURAL MUNICIPALITY	165	79	78	7	1
11304 BHOKRAHA NARASINHA RURAL MUNICIPALITY	59	39	12	5	3
11305 RAMDHUNI MUNICIPALITY	233	87	107	11	28
11306 ITAHARI SUB-METROPOLITIAN CITY	1,494	383	971	29	111
11307 DUHABI MUNICIPALITY	245	89	122	24	10
11308 GADHI RURAL MUNICIPALITY	59	33	21	0	5
11309 INARUWA MUNICIPALITY	302	104	163	2	33
11310 HARINAGAR RURAL MUNICIPALITY	76	35	25	0	16
11311 DEWANGUNJ RURAL MUNICIPALITY	72	43	14	9	6
11312 BARJU RURAL MUNICIPALITY	151	83	34	6	28
Udayapur District	1,042	504	471	27	40
11401 BELAKA MUNICIPALITY	74	40	31	1	2
11402 CHAUDANDIGADHI MUNICIPALITY	171	83	80	5	3
11403 TRIYUGA MUNICIPALITY	468	186	229	19	34
11404 RAUTAMAI RURAL MUNICIPALITY	40	32	7	0	1
11405 LIMCHUNBUNG RURAL MUNICIPALITY	1	0	1	0	0
11406 TAPLI RURAL MUNICIPALITY	8	8	0	0	0
11407 KATARI MUNICIPALITY	244	124	118	2	0
11408 UDAYAPURGADHI RURAL MUNICIPALITY	36	31	5	0	0

1) NSIC stands for Nepal Standard Industrial Classification.

2) Includes Lease/contract out.

3) Includes "Not reported", "Unknown" and so on.

Table 5-1 Number of Establishments by Section of Industrial Classification, Tenure of Business Place (Building) and Local Unit.

District and Local Unit	Section of NSIC ¹⁾				
	K				
	Financial and Insurance				
	Tenure of Business Place (Building)				
	Total	Owned	Rented	Others ²⁾ (Lease+Others)	Not ³⁾ Applicable
Province 1					
Total	3,235	543	2,203	293	196
Metropolitan City	188	25	161	2	0
Sub-Metropolitan City	285	42	236	4	3
Municipality	1,815	250	1,333	163	69
Rural Municipality	947	226	473	124	124
101 Taplejung District					
Total	131	21	51	55	4
Municipality	51	3	26	19	3
Rural Municipality	80	18	25	36	1
102 Sankhuwasabha District					
Total	130	43	66	10	11
Municipality	88	17	60	5	6
Rural Municipality	42	26	6	5	5
103 Solukhumbu District					
Total	64	17	32	5	10
Municipality	9	1	8	0	0
Rural Municipality	55	16	24	5	10
104 Okhaldhunga District					
Total	119	27	71	4	17
Municipality	49	3	40	1	5
Rural Municipality	70	24	31	3	12
105 Khotang District					
Total	72	23	43	6	0
Municipality	38	14	24	0	0
Rural Municipality	34	9	19	6	0
106 Bhojpur District					
Total	153	28	54	20	51
Municipality	65	7	43	9	6
Rural Municipality	88	21	11	11	45
107 Dhankuta District					
Total	186	27	98	35	26
Municipality	103	8	67	19	9
Rural Municipality	83	19	31	16	17

1) NSIC stands for Nepal Standard Industrial Classification.

2) Includes Lease/contract out.

3) Includes "Not reported ", "Unknown" and so on.

Table 5-1 Number of Establishments by Section of Industrial Classification, Tenure of Business Place (Building) and Local Unit.

District and Local Unit	Section of NSIC ¹⁾				
	K				
	Financial and Insurance				
	Tenure of Business Place (Building)				
	Total	Owned	Rented	Others ²⁾ (Lease+Others)	Not ³⁾ Applicable
108 Terhathum District					
Total	124	15	70	22	17
Municipality	74	8	48	15	3
Rural Municipality	50	7	22	7	14
109 Panchthar District					
Total	156	29	101	11	15
Municipality	52	3	47	2	0
Rural Municipality	104	26	54	9	15
110 Ilam District					
Total	171	21	125	17	8
Municipality	133	13	108	7	5
Rural Municipality	38	8	17	10	3
111 Jhapa District					
Total	604	61	500	31	12
Municipality	503	50	411	31	11
Rural Municipality	101	11	89	0	1
112 Morang District					
Total	606	120	451	21	14
Metropolitan City	188	25	161	2	0
Municipality	292	67	197	14	14
Rural Municipality	126	28	93	5	0
113 Sunsari District					
Total	488	75	388	20	5
Sub-Metropolitan City	285	42	236	4	3
Municipality	143	22	108	11	2
Rural Municipality	60	11	44	5	0
114 Udayapur District					
Total	231	36	153	36	6
Municipality	215	34	146	30	5
Rural Municipality	16	2	7	6	1

1) NSIC stands for Nepal Standard Industrial Classification.

2) Includes Lease/contract out.

3) Includes "Not reported ", "Unknown" and so on.

Table 5-1 Number of Establishments by Section of Industrial Classification, Tenure of Business Place (Building) and Local Unit.

District and Local Unit	Section of NSIC ¹⁾				
	K				
	Financial and Insurance				
	Tenure of Business Place (Building)				
	Total	Owned	Rented	Others ²⁾ (Lease+Others)	Not ³⁾ Applicable
Taplejung District	131	21	51	55	4
10101 PHAKTANLUNG RURAL MUNICIPALITY	5	0	2	3	0
10102 MIKWAKHOLA RURAL MUNICIPALITY	13	11	1	1	0
10103 MERINGDEN RURAL MUNICIPALITY	16	1	5	10	0
10104 MAIWAKHOLA RURAL MUNICIPALITY	3	0	3	0	0
10105 AATHARAI TRIBENI RURAL MUNICIPALITY	5	0	5	0	0
10106 PHUNGLING MUNICIPALITY	51	3	26	19	3
10107 PATHIBHARA YANGBARAK RURAL MUNICIPALITY	4	1	2	1	0
10108 SIRJANGA RURAL MUNICIPALITY	9	2	3	3	1
10109 SIDINGBA RURAL MUNICIPALITY	25	3	4	18	0
Sankhuwasabha District	130	43	66	10	11
10201 BHOTKHOLA RURAL MUNICIPALITY	0	0	0	0	0
10202 MAKALU RURAL MUNICIPALITY	5	3	2	0	0
10203 SILICHONG RURAL MUNICIPALITY	32	20	2	5	5
10204 CHICHILA RURAL MUNICIPALITY	3	2	1	0	0
10205 SABHAPOKHARI RURAL MUNICIPALITY	2	1	1	0	0
10206 KHANDABARI MUNICIPALITY	39	7	31	1	0
10207 PANCHAKHAPAN MUNICIPALITY	6	3	2	1	0
10208 CHAINAPUR MUNICIPALITY	21	3	11	2	5
10209 MADI MUNICIPALITY	7	2	4	1	0
10210 DHARMADEVI MUNICIPALITY	15	2	12	0	1
Solukhumbu District	64	17	32	5	10
10301 KHUMBU PASANGLHAMU RURAL MUNICIPALITY	8	3	5	0	0
10302 MAHAKULUNG RURAL MUNICIPALITY	6	3	0	0	3
10303 SOTANG RURAL MUNICIPALITY	3	2	1	0	0
10304 MAPYA DHUDHAKOSHI RURAL MUNICIPALITY	4	1	3	0	0
10305 THULUNG DHUDHA KOSHI RURAL MUNICIPALITY	10	1	2	3	4
10306 NECHA SALYAN RURAL MUNICIPALITY	20	3	13	2	2
10307 SOLU DHUDHAKUNDA MUNICIPALITY	9	1	8	0	0
10308 LIKHU PIKE RURAL MUNICIPALITY	4	3	0	0	1
Okhaldhunga District	119	27	71	4	17
10401 CHISHANKHU GADHI RURAL MUNICIPALITY	2	0	1	1	0
10402 SIDDHICHARAN MUNICIPALITY	49	3	40	1	5
10403 MOLUNG RURAL MUNICIPALITY	19	7	3	2	7
10404 KHIJI DEMBA RURAL MUNICIPALITY	5	0	4	0	1
10405 LIKHU RURAL MUNICIPALITY	13	6	7	0	0
10406 CHAMPADEVI RURAL MUNICIPALITY	2	1	1	0	0
10407 SUNKOSHI RURAL MUNICIPALITY	10	4	2	0	4
10408 MANEBHANJYANG RURAL MUNICIPALITY	19	6	13	0	0
Khotang District	72	23	43	6	0
10501 KEPILASGADHI RURAL MUNICIPALITY	6	1	5	0	0
10502 AISELUKHARKA RURAL MUNICIPALITY	6	0	5	1	0
10503 RAWA BESHI RURAL MUNICIPALITY	2	1	1	0	0
10504 HALESI TUWACHUNG MUNICIPALITY	9	4	5	0	0
10505 DIKTEL RUPAKOT MAJHUWAGADHI MUNICIPALITY	29	10	19	0	0
10506 SAKELA RURAL MUNICIPALITY	1	1	0	0	0
10507 DIPRUNG CHUICHUMMA RURAL MUNICIPALITY	6	0	1	5	0
10508 KHOTEHANG RURAL MUNICIPALITY	9	4	5	0	0
10509 JANTE DHUNGA RURAL MUNICIPALITY	4	2	2	0	0
10510 BARAHA POKHARI RURAL MUNICIPALITY	0	0	0	0	0
Bhojpur District	153	28	54	20	51
10601 SHADANANDA MUNICIPALITY	8	0	6	1	1
10602 SALPA SILICHHO RURAL MUNICIPALITY	2	2	0	0	0
10603 TEMKE MAIYUNG RURAL MUNICIPALITY	19	5	3	0	11
10604 BHOJPUR MUNICIPALITY	57	7	37	8	5
10605 ARUN RURAL MUNICIPALITY	8	3	2	1	2
10606 PAUWA DUNMA RURAL MUNICIPALITY	27	2	3	3	19
10607 RAMPRASAD RAI RURAL MUNICIPALITY	10	1	0	1	8
10608 HATUWAGADHI RURAL MUNICIPALITY	11	2	2	3	4
10609 AAMCHOWK RURAL MUNICIPALITY	11	6	1	3	1

1) NSIC stands for Nepal Standard Industrial Classification.

2) Includes Lease/contract out.

3) Includes "Not reported", "Unknown" and so on.

Table 5-1 Number of Establishments by Section of Industrial Classification, Tenure of Business Place (Building) and Local Unit.

District and Local Unit	Section of NSIC ¹⁾				
	K				
	Financial and Insurance				
	Tenure of Business Place (Building)				
	Total	Owned	Rented	Others ²⁾ (Lease+Others)	Not ³⁾ Applicable
Dhankuta District	186	27	98	35	26
10701 MAHALAXMI MUNICIPALITY	19	2	7	6	4
10702 PAKHRIBAS MUNICIPALITY	10	1	8	0	1
10703 CHHATHAR JORPATI RURAL MUNICIPALITY	17	3	7	6	1
10704 DHANKUTA MUNICIPALITY	74	5	52	13	4
10705 SAHIDBHUMI RURAL MUNICIPALITY	9	3	4	0	2
10706 SANGURIGADHI RURAL MUNICIPALITY	14	5	8	0	1
10707 CHAUBISE RURAL MUNICIPALITY	43	8	12	10	13
Terhathum District	124	15	70	22	17
10801 AATHARAI RURAL MUNICIPALITY	13	1	6	3	3
10802 PHEDAP RURAL MUNICIPALITY	7	1	2	2	2
10803 MENCHHAYAYEM RURAL MUNICIPALITY	14	2	4	1	7
10804 MYANGLUNG MUNICIPALITY	35	2	33	0	0
10805 LALIGURANS MUNICIPALITY	39	6	15	15	3
10806 CHHATHAR RURAL MUNICIPALITY	16	3	10	1	2
Panchthar District	156	29	101	11	15
10901 YANGBARAK RURAL MUNICIPALITY	21	4	17	0	0
10902 HILIHAN RURAL MUNICIPALITY	13	4	8	0	1
10903 FALELUNG RURAL MUNICIPALITY	17	6	6	5	0
10904 PHIDIM MUNICIPALITY	52	3	47	2	0
10905 FALGUNANDA RURAL MUNICIPALITY	10	3	7	0	0
10906 KUMMAYAK RURAL MUNICIPALITY	24	4	5	2	13
10907 TUMBEWA RURAL MUNICIPALITY	2	0	1	0	1
10908 MIKLAJUNG RURAL MUNICIPALITY	17	5	10	2	0
Ilam District	171	21	125	17	8
11001 MAI JOGMAI RURAL MUNICIPALITY	19	2	9	6	2
11002 SANDAKPUR RURAL MUNICIPALITY	4	3	1	0	0
11003 ILAM MUNICIPALITY	73	9	57	5	2
11004 DEUMAI MUNICIPALITY	16	1	12	0	3
11005 FAKFOKATHUM RURAL MUNICIPALITY	5	1	3	0	1
11006 MANGSEBUNG RURAL MUNICIPALITY	1	0	1	0	0
11007 CHULACHULI RURAL MUNICIPALITY	7	1	2	4	0
11008 MAI MUNICIPALITY	7	1	6	0	0
11009 SURYODAYA MUNICIPALITY	37	2	33	2	0
11010 RONG RURAL MUNICIPALITY	2	1	1	0	0
Jhapa District	604	61	500	31	12
11101 MECHINAGAR MUNICIPALITY	87	11	59	8	9
11102 BUDDHASHANTI RURAL MUNICIPALITY	28	4	24	0	0
11103 ARJUNDHARA MUNICIPALITY	16	0	16	0	0
11104 KANKAI MUNICIPALITY	35	3	28	4	0
11105 SHIVASATAKSHI MUNICIPALITY	35	3	27	5	0
11106 KAMAL RURAL MUNICIPALITY	17	3	14	0	0
11107 DAMAK MUNICIPALITY	147	18	121	8	0
11108 GAURADHA MUNICIPALITY	28	2	25	0	1
11109 GAURIGANJ RURAL MUNICIPALITY	9	3	6	0	0
11110 JHAPA RURAL MUNICIPALITY	10	1	8	0	1
11111 BARHADASHI RURAL MUNICIPALITY	12	0	12	0	0
11112 BIRTAMOD MUNICIPALITY	90	6	80	3	1
11113 HALDIBARI RURAL MUNICIPALITY	11	0	11	0	0
11114 BHADRAPUR MUNICIPALITY	65	7	55	3	0
11115 KACHANAKAWAL RURAL MUNICIPALITY	14	0	14	0	0

1) NSIC stands for Nepal Standard Industrial Classification.

2) Includes Lease/contract out.

3) Includes "Not reported ", "Unknown" and so on.

Table 5-1 Number of Establishments by Section of Industrial Classification, Tenure of Business Place (Building) and Local Unit.

District and Local Unit	Section of NSIC ¹⁾				
	K				
	Financial and Insurance				
	Tenure of Business Place (Building)				
	Total	Owned	Rented	Others ²⁾ (Lease+Others)	Not ³⁾ Applicable
Morang District	606	120	451	21	14
11201 MIKLAJUNG RURAL MUNICIPALITY	9	2	6	1	0
11202 LETANG MUNICIPALITY	42	14	15	1	12
11203 KERABARI RURAL MUNICIPALITY	28	6	21	1	0
11204 SUNDARHARAICHA MUNICIPALITY	63	7	55	1	0
11205 BELBARI MUNICIPALITY	44	8	33	3	0
11206 KANEPOKHARI RURAL MUNICIPALITY	22	8	14	0	0
11207 PATHARI SHANISHCHARE MUNICIPALITY	39	7	32	0	0
11208 URLABARI MUNICIPALITY	45	10	26	9	0
11209 RATUWAMAI MUNICIPALITY	28	13	15	0	0
11210 SUNWARSHI MUNICIPALITY	8	1	7	0	0
11211 RANGELI MUNICIPALITY	23	7	14	0	2
11212 GRAMTHAN RURAL MUNICIPALITY	31	5	25	1	0
11213 BUDHIGANGA RURAL MUNICIPALITY	16	2	13	1	0
11214 BIRATNAGAR METROPOLITIAN CITY	188	25	161	2	0
11215 KATAHARI RURAL MUNICIPALITY	7	1	5	1	0
11216 DHANAPALTHAN RURAL MUNICIPALITY	7	1	6	0	0
11217 JAHADA RURAL MUNICIPALITY	6	3	3	0	0
Sunsari District	488	75	388	20	5
11301 DHARAN SUB-METROPOLITIAN CITY	148	20	123	3	2
11302 BARAHAKSHETRA MUNICIPALITY	43	7	35	1	0
11303 KOSHI RURAL MUNICIPALITY	6	0	6	0	0
11304 BHOKRAHA NARASINHA RURAL MUNICIPALITY	2	1	1	0	0
11305 RAMDHUNI MUNICIPALITY	27	2	18	5	2
11306 ITAHARI SUB-METROPOLITIAN CITY	137	22	113	1	1
11307 DUHABI MUNICIPALITY	24	4	19	1	0
11308 GADHI RURAL MUNICIPALITY	11	2	8	1	0
11309 INARUWA MUNICIPALITY	49	9	36	4	0
11310 HARINAGAR RURAL MUNICIPALITY	12	3	9	0	0
11311 DEWANGUNJ RURAL MUNICIPALITY	12	4	8	0	0
11312 BARJU RURAL MUNICIPALITY	17	1	12	4	0
Udayapur District	231	36	153	36	6
11401 BELAKA MUNICIPALITY	45	13	23	7	2
11402 CHAUDANDIGADHI MUNICIPALITY	27	3	22	2	0
11403 TRIYUGA MUNICIPALITY	97	13	66	15	3
11404 RAUTAMAI RURAL MUNICIPALITY	7	0	3	4	0
11405 LIMCHUNBUNG RURAL MUNICIPALITY	0	0	0	0	0
11406 TAPLI RURAL MUNICIPALITY	0	0	0	0	0
11407 KATARI MUNICIPALITY	46	5	35	6	0
11408 UDAYAPURGADHI RURAL MUNICIPALITY	9	2	4	2	1

1) NSIC stands for Nepal Standard Industrial Classification.

2) Includes Lease/contract out.

3) Includes "Not reported", "Unknown" and so on.

Table 5-1 Number of Establishments by Section of Industrial Classification, Tenure of Business Place (Building) and Local Unit.

District and Local Unit	Section of NSIC ¹⁾				
	P				
	Education				
	Tenure of Business Place (Building)				
	Total	Owned	Rented	Others ²⁾ (Lease+Others)	Not ³⁾ Applicable
Province 1					
Total	7,867	6,456	1,166	224	21
Metropolitan City	270	113	141	15	1
Sub-Metropolitan City	474	215	241	18	0
Municipality	3,329	2,601	584	135	9
Rural Municipality	3,794	3,527	200	56	11
101 Taplejung District					
Total	395	359	22	14	0
Municipality	84	62	19	3	0
Rural Municipality	311	297	3	11	0
102 Sankhuwasabha District					
Total	435	394	30	11	0
Municipality	273	236	29	8	0
Rural Municipality	162	158	1	3	0
103 Solukhumbu District					
Total	244	239	3	2	0
Municipality	57	55	2	0	0
Rural Municipality	187	184	1	2	0
104 Okhaldhunga District					
Total	361	340	18	1	2
Municipality	74	64	9	1	0
Rural Municipality	287	276	9	0	2
105 Khotang District					
Total	509	501	8	0	0
Municipality	190	188	2	0	0
Rural Municipality	319	313	6	0	0
106 Bhojpur District					
Total	389	366	14	5	4
Municipality	119	105	9	4	1
Rural Municipality	270	261	5	1	3
107 Dhankuta District					
Total	382	338	33	11	0
Municipality	195	160	27	8	0
Rural Municipality	187	178	6	3	0

1) NSIC stands for Nepal Standard Industrial Classification.

2) Includes Lease/contract out.

3) Includes "Not reported ", "Unknown" and so on.

Table 5-1 Number of Establishments by Section of Industrial Classification, Tenure of Business Place (Building) and Local Unit.

District and Local Unit	Section of NSIC ¹⁾				
	P				
	Education				
	Tenure of Business Place (Building)				
	Total	Owned	Rented	Others ²⁾ (Lease+Others)	Not ³⁾ Applicable
108 Terhathum District					
Total	272	251	13	6	2
Municipality	83	72	9	2	0
Rural Municipality	189	179	4	4	2
109 Panchthar District					
Total	492	458	25	9	0
Municipality	96	86	9	1	0
Rural Municipality	396	372	16	8	0
110 Ilam District					
Total	539	457	71	11	0
Municipality	315	253	54	8	0
Rural Municipality	224	204	17	3	0
111 Jhapa District					
Total	1,018	696	269	50	3
Municipality	707	442	222	41	2
Rural Municipality	311	254	47	9	1
112 Morang District					
Total	1,084	755	271	50	8
Metropolitan City	270	113	141	15	1
Municipality	459	339	90	26	4
Rural Municipality	355	303	40	9	3
113 Sunsari District					
Total	1,154	778	339	35	2
Sub-Metropolitan City	474	215	241	18	0
Municipality	302	230	56	14	2
Rural Municipality	378	333	42	3	0
114 Udayapur District					
Total	593	524	50	19	0
Municipality	375	309	47	19	0
Rural Municipality	218	215	3	0	0

1) NSIC stands for Nepal Standard Industrial Classification.

2) Includes Lease/contract out.

3) Includes "Not reported ", "Unknown" and so on.

Table 5-1 Number of Establishments by Section of Industrial Classification, Tenure of Business Place (Building) and Local Unit.

District and Local Unit	Section of NSIC ¹⁾				
	P				
	Education				
	Tenure of Business Place (Building)				
	Total	Owned	Rented	Others ²⁾ (Lease+Others)	Not ³⁾ Applicable
Taplejung District	395	359	22	14	0
10101 PHAKTANLUNG RURAL MUNICIPALITY	51	46	1	4	0
10102 MIKWAKHOLA RURAL MUNICIPALITY	30	29	0	1	0
10103 MERINGDEN RURAL MUNICIPALITY	36	36	0	0	0
10104 MAIWAKHOLA RURAL MUNICIPALITY	30	30	0	0	0
10105 AATHARAI TRIBENI RURAL MUNICIPALITY	39	39	0	0	0
10106 PHUNGLING MUNICIPALITY	84	62	19	3	0
10107 PATHIBHARA YANGBARAK RURAL MUNICIPALITY	42	37	0	5	0
10108 SIRIJANGA RURAL MUNICIPALITY	45	42	2	1	0
10109 SIDINGBA RURAL MUNICIPALITY	38	38	0	0	0
Sankhuwasabha District	435	394	30	11	0
10201 BHOTKHOLA RURAL MUNICIPALITY	25	24	0	1	0
10202 MAKALU RURAL MUNICIPALITY	48	47	0	1	0
10203 SILICHONG RURAL MUNICIPALITY	40	38	1	1	0
10204 CHICHILA RURAL MUNICIPALITY	21	21	0	0	0
10205 SABHAPOKHARI RURAL MUNICIPALITY	28	28	0	0	0
10206 KHANDABARI MUNICIPALITY	77	52	21	4	0
10207 PANCHAKHAPAN MUNICIPALITY	43	41	1	1	0
10208 CHAINAPUR MUNICIPALITY	70	66	3	1	0
10209 MADI MUNICIPALITY	39	37	1	1	0
10210 DHARMADEVI MUNICIPALITY	44	40	3	1	0
Solukhumbu District	244	239	3	2	0
10301 KHUMBU PASANGLHAMU RURAL MUNICIPALITY	7	6	1	0	0
10302 MAHAKULUNG RURAL MUNICIPALITY	18	18	0	0	0
10303 SOTANG RURAL MUNICIPALITY	24	24	0	0	0
10304 MAPYA DHUDHAKOSHI RURAL MUNICIPALITY	33	33	0	0	0
10305 THULUNG DHUDHA KOSHI RURAL MUNICIPALITY	49	48	0	1	0
10306 NECHA SALYAN RURAL MUNICIPALITY	39	38	0	1	0
10307 SOLU DHUDHAKUNDA MUNICIPALITY	57	55	2	0	0
10308 LIKHU PIKE RURAL MUNICIPALITY	17	17	0	0	0
Okhaldhunga District	361	340	18	1	2
10401 CHISHANKHU GADHI RURAL MUNICIPALITY	48	46	2	0	0
10402 SIDDHICHARAN MUNICIPALITY	74	64	9	1	0
10403 MOLUNG RURAL MUNICIPALITY	40	38	0	0	2
10404 KHIJI DEMBA RURAL MUNICIPALITY	34	33	1	0	0
10405 LIKHU RURAL MUNICIPALITY	27	27	0	0	0
10406 CHAMPADEVI RURAL MUNICIPALITY	46	45	1	0	0
10407 SUNKOSHI RURAL MUNICIPALITY	39	38	1	0	0
10408 MANEBHANJYANG RURAL MUNICIPALITY	53	49	4	0	0
Khotang District	509	501	8	0	0
10501 KEPILASGADHI RURAL MUNICIPALITY	40	40	0	0	0
10502 AISELUKHARKA RURAL MUNICIPALITY	45	43	2	0	0
10503 RAWA BESHI RURAL MUNICIPALITY	28	28	0	0	0
10504 HALESI TUWACHUNG MUNICIPALITY	88	88	0	0	0
10505 DIKTEL RUPAKOT MAJHUWAGADHI MUNICIPALITY	102	100	2	0	0
10506 SAKELA RURAL MUNICIPALITY	29	29	0	0	0
10507 DIPRUNG CHUICHUMMA RURAL MUNICIPALITY	52	51	1	0	0
10508 KHOTEHANG RURAL MUNICIPALITY	53	51	2	0	0
10509 JANTE DHUNGA RURAL MUNICIPALITY	37	36	1	0	0
10510 BARAHA POKHARI RURAL MUNICIPALITY	35	35	0	0	0
Bhojpur District	389	366	14	5	4
10601 SHADANANDA MUNICIPALITY	59	57	1	1	0
10602 SALPA SILICHHO RURAL MUNICIPALITY	35	35	0	0	0
10603 TEMKE MAIYUNG RURAL MUNICIPALITY	41	40	1	0	0
10604 BHOJPUR MUNICIPALITY	60	48	8	3	1
10605 ARUN RURAL MUNICIPALITY	38	37	1	0	0
10606 PAUWA DUNMA RURAL MUNICIPALITY	36	35	1	0	0
10607 RAMPRASAD RAI RURAL MUNICIPALITY	36	34	0	1	1
10608 HATUWAGADHI RURAL MUNICIPALITY	39	36	1	0	2
10609 AAMCHOWK RURAL MUNICIPALITY	45	44	1	0	0

1) NSIC stands for Nepal Standard Industrial Classification.

2) Includes Lease/contract out.

3) Includes "Not reported ", "Unknown" and so on.

Table 5-1 Number of Establishments by Section of Industrial Classification, Tenure of Business Place (Building) and Local Unit.

District and Local Unit	Section of NSIC ¹⁾				
	P				
	Education				
	Tenure of Business Place (Building)				
	Total	Owned	Rented	Others ²⁾ (Lease+Others)	Not ³⁾ Applicable
Dhankuta District	382	338	33	11	0
10701 MAHALAXMI MUNICIPALITY	58	57	1	0	0
10702 PAKHRIBAS MUNICIPALITY	45	41	3	1	0
10703 CHHATHAR JORPATI RURAL MUNICIPALITY	34	32	1	1	0
10704 DHANKUTA MUNICIPALITY	92	62	23	7	0
10705 SAHIDBHUMI RURAL MUNICIPALITY	44	43	0	1	0
10706 SANGURIGADHI RURAL MUNICIPALITY	53	52	0	1	0
10707 CHAUBISE RURAL MUNICIPALITY	56	51	5	0	0
Terhathum District	272	251	13	6	2
10801 AATHARAI RURAL MUNICIPALITY	63	63	0	0	0
10802 PHEDAP RURAL MUNICIPALITY	41	41	0	0	0
10803 MENCHHAYAYEM RURAL MUNICIPALITY	28	27	0	0	1
10804 MYANGLUNG MUNICIPALITY	42	36	6	0	0
10805 LALIGURANS MUNICIPALITY	41	36	3	2	0
10806 CHHATHAR RURAL MUNICIPALITY	57	48	4	4	1
Panchthar District	492	458	25	9	0
10901 YANGBARAK RURAL MUNICIPALITY	55	54	1	0	0
10902 HILIHAN RURAL MUNICIPALITY	63	58	3	2	0
10903 FALELUNG RURAL MUNICIPALITY	58	52	2	4	0
10904 PHIDIM MUNICIPALITY	96	86	9	1	0
10905 FALGUNANDA RURAL MUNICIPALITY	51	46	4	1	0
10906 KUMMAYAK RURAL MUNICIPALITY	45	43	2	0	0
10907 TUMBEWA RURAL MUNICIPALITY	53	53	0	0	0
10908 MIKLAJUNG RURAL MUNICIPALITY	71	66	4	1	0
Ilam District	539	457	71	11	0
11001 MAI JOGMAI RURAL MUNICIPALITY	46	41	5	0	0
11002 SANDAKPUR RURAL MUNICIPALITY	31	27	4	0	0
11003 ILAM MUNICIPALITY	103	72	28	3	0
11004 DEUMAI MUNICIPALITY	57	55	1	1	0
11005 FAKFOKATHUM RURAL MUNICIPALITY	52	47	3	2	0
11006 MANGSEBUNG RURAL MUNICIPALITY	36	34	1	1	0
11007 CHULACHULI RURAL MUNICIPALITY	28	24	4	0	0
11008 MAI MUNICIPALITY	60	54	4	2	0
11009 SURYODAYA MUNICIPALITY	95	72	21	2	0
11010 RONG RURAL MUNICIPALITY	31	31	0	0	0
Jhapa District	1,018	696	269	50	3
11101 MECHINAGAR MUNICIPALITY	119	90	24	5	0
11102 BUDDHASHANTI RURAL MUNICIPALITY	51	40	10	1	0
11103 ARJUNDHARA MUNICIPALITY	65	47	13	4	1
11104 KANKAI MUNICIPALITY	48	27	17	4	0
11105 SHIVASATAKSHI MUNICIPALITY	74	54	14	6	0
11106 KAMAL RURAL MUNICIPALITY	46	37	8	1	0
11107 DAMAK MUNICIPALITY	139	58	66	15	0
11108 GAURADHA MUNICIPALITY	65	51	13	1	0
11109 GAURIGANJ RURAL MUNICIPALITY	39	32	5	1	1
11110 JHAPA RURAL MUNICIPALITY	44	40	3	1	0
11111 BARHADASHI RURAL MUNICIPALITY	36	33	3	0	0
11112 BIRTAMOD MUNICIPALITY	113	58	52	3	0
11113 HALDIBARI RURAL MUNICIPALITY	39	27	11	1	0
11114 BHADRAPUR MUNICIPALITY	84	57	23	3	1
11115 KACHANAKAWAL RURAL MUNICIPALITY	56	45	7	4	0

1) NSIC stands for Nepal Standard Industrial Classification.

2) Includes Lease/contract out.

3) Includes "Not reported ", "Unknown" and so on.

Table 5-1 Number of Establishments by Section of Industrial Classification, Tenure of Business Place (Building) and Local Unit.

District and Local Unit	Section of NSIC ¹⁾				
	P				
	Education				
	Tenure of Business Place (Building)				
	Total	Owned	Rented	Others ²⁾ (Lease+Others)	Not ³⁾ Applicable
Morang District	1,084	755	271	50	8
11201 MIKLAJUNG RURAL MUNICIPALITY	54	47	4	3	0
11202 LETANG MUNICIPALITY	52	42	7	3	0
11203 KERABARI RURAL MUNICIPALITY	53	48	5	0	0
11204 SUNDARHARAICHA MUNICIPALITY	78	53	22	3	0
11205 BELBARI MUNICIPALITY	70	52	14	4	0
11206 KANEPOKHARI RURAL MUNICIPALITY	38	32	5	1	0
11207 PATHARI SHANISHCHARE MUNICIPALITY	59	47	10	2	0
11208 URLABARI MUNICIPALITY	57	38	13	6	0
11209 RATUWAMAI MUNICIPALITY	69	54	12	2	1
11210 SUNWARSHI MUNICIPALITY	36	28	4	3	1
11211 RANGELI MUNICIPALITY	38	25	8	3	2
11212 GRAMTHAN RURAL MUNICIPALITY	46	39	6	1	0
11213 BUDHIGANGA RURAL MUNICIPALITY	41	33	6	2	0
11214 BIRATNAGAR METROPOLITIAN CITY	270	113	141	15	1
11215 KATAHARI RURAL MUNICIPALITY	30	24	4	2	0
11216 DHANAPALTHAN RURAL MUNICIPALITY	49	42	7	0	0
11217 JAHADA RURAL MUNICIPALITY	44	38	3	0	3
Sunsari District	1,154	778	339	35	2
11301 DHARAN SUB-METROPOLITIAN CITY	259	121	129	9	0
11302 BARAHAKSHETRA MUNICIPALITY	86	70	13	3	0
11303 KOSHI RURAL MUNICIPALITY	48	43	5	0	0
11304 BHOKRAHA NARASINHA RURAL MUNICIPALITY	54	49	3	2	0
11305 RAMDHUNI MUNICIPALITY	64	50	10	4	0
11306 ITAHARI SUB-METROPOLITIAN CITY	215	94	112	9	0
11307 DUHABI MUNICIPALITY	62	44	11	5	2
11308 GADHI RURAL MUNICIPALITY	38	33	5	0	0
11309 INARUWA MUNICIPALITY	90	66	22	2	0
11310 HARINAGAR RURAL MUNICIPALITY	89	66	23	0	0
11311 DEWANGUNJ RURAL MUNICIPALITY	96	93	3	0	0
11312 BARJU RURAL MUNICIPALITY	53	49	3	1	0
Udayapur District	593	524	50	19	0
11401 BELAKA MUNICIPALITY	72	61	8	3	0
11402 CHAUDANDIGADHI MUNICIPALITY	70	62	7	1	0
11403 TRIYUGA MUNICIPALITY	134	98	23	13	0
11404 RAUTAMAI RURAL MUNICIPALITY	70	69	1	0	0
11405 LIMCHUNBUNG RURAL MUNICIPALITY	38	38	0	0	0
11406 TAPLI RURAL MUNICIPALITY	43	43	0	0	0
11407 KATARI MUNICIPALITY	99	88	9	2	0
11408 UDAYAPURGADHI RURAL MUNICIPALITY	67	65	2	0	0

1) NSIC stands for Nepal Standard Industrial Classification.

2) Includes Lease/contract out.

3) Includes "Not reported", "Unknown" and so on.

Table 5-1 Number of Establishments by Section of Industrial Classification, Tenure of Business Place (Building) and Local Unit.

District and Local Unit	Section of NSIC ¹⁾				
	Q				
	Human Health and Social Work				
	Tenure of Business Place (Building)				
	Total	Owned	Rented	Others ²⁾ (Lease+Others)	Not ³⁾ Applicable
Province 1					
Total	3,972	1,557	1,266	587	562
Metropolitan City	171	47	119	5	0
Sub-Metropolitan City	148	41	98	7	2
Municipality	1,684	649	659	251	125
Rural Municipality	1,969	820	390	324	435
101 Taplejung District					
Total	401	82	48	199	72
Municipality	77	16	15	36	10
Rural Municipality	324	66	33	163	62
102 Sankhuwasabha District					
Total	351	109	36	98	108
Municipality	194	72	30	72	20
Rural Municipality	157	37	6	26	88
103 Solukhumbu District					
Total	122	65	31	3	23
Municipality	21	17	4	0	0
Rural Municipality	101	48	27	3	23
104 Okhaldhunga District					
Total	241	133	28	12	68
Municipality	48	20	12	3	13
Rural Municipality	193	113	16	9	55
105 Khotang District					
Total	144	111	30	3	0
Municipality	50	40	10	0	0
Rural Municipality	94	71	20	3	0
106 Bhojpur District					
Total	283	85	19	43	136
Municipality	57	22	6	8	21
Rural Municipality	226	63	13	35	115
107 Dhankuta District					
Total	215	69	34	35	77
Municipality	94	35	19	11	29
Rural Municipality	121	34	15	24	48

1) NSIC stands for Nepal Standard Industrial Classification.

2) Includes Lease/contract out.

3) Includes "Not reported ", "Unknown" and so on.

Table 5-1 Number of Establishments by Section of Industrial Classification, Tenure of Business Place (Building) and Local Unit.

District and Local Unit	Section of NSIC ¹⁾				
	Q				
	Human Health and Social Work				
	Tenure of Business Place (Building)				
	Total	Owned	Rented	Others ²⁾ (Lease+Others)	Not ³⁾ Applicable
108 Terhathum District					
Total	117	43	17	29	28
Municipality	52	17	12	16	7
Rural Municipality	65	26	5	13	21
109 Panchthar District					
Total	106	58	32	8	8
Municipality	22	10	10	1	1
Rural Municipality	84	48	22	7	7
110 Ilam District					
Total	199	106	78	9	6
Municipality	126	64	51	7	4
Rural Municipality	73	42	27	2	2
111 Jhapa District					
Total	501	186	282	27	6
Municipality	384	141	216	21	6
Rural Municipality	117	45	66	6	0
112 Morang District					
Total	506	198	296	10	2
Metropolitan City	171	47	119	5	0
Municipality	202	76	121	4	1
Rural Municipality	133	75	56	1	1
113 Sunsari District					
Total	402	168	211	18	5
Sub-Metropolitan City	148	41	98	7	2
Municipality	125	53	66	4	2
Rural Municipality	129	74	47	7	1
114 Udayapur District					
Total	384	144	124	93	23
Municipality	232	66	87	68	11
Rural Municipality	152	78	37	25	12

1) NSIC stands for Nepal Standard Industrial Classification.

2) Includes Lease/contract out.

3) Includes "Not reported ", "Unknown" and so on.

Table 5-1 Number of Establishments by Section of Industrial Classification, Tenure of Business Place (Building) and Local Unit.

District and Local Unit	Section of NSIC ¹⁾				
	Q				
	Human Health and Social Work				
	Tenure of Business Place (Building)				
	Total	Owned	Rented	Others ²⁾ (Lease+Others)	Not ³⁾ Applicable
Taplejung District	401	82	48	199	72
10101 PHAKTANLUNG RURAL MUNICIPALITY	38	9	1	26	2
10102 MIKWAKHOLA RURAL MUNICIPALITY	29	17	0	10	2
10103 MERINGDEN RURAL MUNICIPALITY	40	7	4	29	0
10104 MAIWAKHOLA RURAL MUNICIPALITY	31	5	9	13	4
10105 AATHARAI TRIBENI RURAL MUNICIPALITY	33	6	6	2	19
10106 PHUNGLING MUNICIPALITY	77	16	15	36	10
10107 PATHIBHARA YANGBARAK RURAL MUNICIPALITY	57	6	2	49	0
10108 SIRJANGA RURAL MUNICIPALITY	59	13	9	21	16
10109 SIDINGBA RURAL MUNICIPALITY	37	3	2	13	19
Sankhuwasabha District	351	109	36	98	108
10201 BHOTKHOLA RURAL MUNICIPALITY	81	6	1	0	74
10202 MAKALU RURAL MUNICIPALITY	28	9	2	3	14
10203 SILICHONG RURAL MUNICIPALITY	28	16	2	10	0
10204 CHICHILA RURAL MUNICIPALITY	12	3	1	8	0
10205 SABHAPOKHARI RURAL MUNICIPALITY	8	3	0	5	0
10206 KHANDABARI MUNICIPALITY	68	29	16	15	8
10207 PANCHAKHAPAN MUNICIPALITY	37	6	4	26	1
10208 CHAINAPUR MUNICIPALITY	37	19	7	2	9
10209 MADI MUNICIPALITY	44	11	3	29	1
10210 DHARMADEVI MUNICIPALITY	8	7	0	0	1
Solukhumbu District	122	65	31	3	23
10301 KHUMBU PASANGLHAMU RURAL MUNICIPALITY	8	6	2	0	0
10302 MAHAKULUNG RURAL MUNICIPALITY	6	5	1	0	0
10303 SOTANG RURAL MUNICIPALITY	8	3	5	0	0
10304 MAPYA DHUDHAKOSHI RURAL MUNICIPALITY	22	13	9	0	0
10305 THULUNG DHUDHA KOSHI RURAL MUNICIPALITY	17	12	3	1	1
10306 NECHA SALYAN RURAL MUNICIPALITY	12	4	5	2	1
10307 SOLU DHUDHAKUNDA MUNICIPALITY	21	17	4	0	0
10308 LIKHU PIKE RURAL MUNICIPALITY	28	5	2	0	21
Okhaldhunga District	241	133	28	12	68
10401 CHISHANKHU GADHI RURAL MUNICIPALITY	24	9	2	1	12
10402 SIDDHICHARAN MUNICIPALITY	48	20	12	3	13
10403 MOLUNG RURAL MUNICIPALITY	22	7	1	3	11
10404 KHIJI DEMBA RURAL MUNICIPALITY	45	22	2	5	16
10405 LIKHU RURAL MUNICIPALITY	27	26	1	0	0
10406 CHAMPADEVI RURAL MUNICIPALITY	21	12	7	0	2
10407 SUNKOSHI RURAL MUNICIPALITY	21	22	1	0	14
10408 MANEBHANJYANG RURAL MUNICIPALITY	17	15	2	0	0
Khotang District	144	111	30	3	0
10501 KEPILASGADHI RURAL MUNICIPALITY	11	6	5	0	0
10502 AISELUKHARKA RURAL MUNICIPALITY	9	7	2	0	0
10503 RAWA BESHI RURAL MUNICIPALITY	8	8	0	0	0
10504 HALESI TUWACHUNG MUNICIPALITY	17	15	2	0	0
10505 DIKTEL RUPAKOT MAJHUWAGADHI MUNICIPALITY	33	25	8	0	0
10506 SAKELA RURAL MUNICIPALITY	4	4	0	0	0
10507 DIPRUNG CHUICHUMMA RURAL MUNICIPALITY	25	16	6	3	0
10508 KHOTEHANG RURAL MUNICIPALITY	18	16	2	0	0
10509 JANTE DHUNGA RURAL MUNICIPALITY	11	7	4	0	0
10510 BARAHA POKHARI RURAL MUNICIPALITY	8	7	1	0	0
Bhojpur District	283	85	19	43	136
10601 SHADANANDA MUNICIPALITY	14	13	0	1	0
10602 SALPA SILICHHO RURAL MUNICIPALITY	6	6	0	0	0
10603 TEMKE MAIYUNG RURAL MUNICIPALITY	87	19	7	5	56
10604 BHOJPUR MUNICIPALITY	43	9	6	7	21
10605 ARUN RURAL MUNICIPALITY	9	7	2	0	0
10606 PAUWA DUNMA RURAL MUNICIPALITY	37	8	2	0	27
10607 RAMPRASAD RAI RURAL MUNICIPALITY	14	3	1	4	6
10608 HATUWAGADHI RURAL MUNICIPALITY	8	6	0	0	2
10609 AAMCHOWK RURAL MUNICIPALITY	65	14	1	26	24

1) NSIC stands for Nepal Standard Industrial Classification.

2) Includes Lease/contract out.

3) Includes "Not reported ", "Unknown" and so on.

Table 5-1 Number of Establishments by Section of Industrial Classification, Tenure of Business Place (Building) and Local Unit.

District and Local Unit	Section of NSIC ¹⁾				
	Q				
	Human Health and Social Work				
	Tenure of Business Place (Building)				
	Total	Owned	Rented	Others ²⁾ (Lease+Others)	Not ³⁾ Applicable
Dhankuta District	215	69	34	35	77
10701 MAHALAXMI MUNICIPALITY	11	9	2	0	0
10702 PAKHRIBAS MUNICIPALITY	11	7	3	0	1
10703 CHHATHAR JORPATI RURAL MUNICIPALITY	9	3	3	1	2
10704 DHANKUTA MUNICIPALITY	72	19	14	11	28
10705 SAHIDBHUMI RURAL MUNICIPALITY	32	8	3	0	21
10706 SANGURIGADHI RURAL MUNICIPALITY	22	12	3	3	4
10707 CHAUBISE RURAL MUNICIPALITY	58	11	6	20	21
Terhathum District	117	43	17	29	28
10801 AATHARAI RURAL MUNICIPALITY	16	8	2	1	5
10802 PHEDAP RURAL MUNICIPALITY	10	4	0	3	3
10803 MENCHHAYAYEM RURAL MUNICIPALITY	18	4	1	1	12
10804 MYANGLUNG MUNICIPALITY	21	11	8	2	0
10805 LALIGURANS MUNICIPALITY	31	6	4	14	7
10806 CHHATHAR RURAL MUNICIPALITY	21	10	2	8	1
Panchthar District	106	58	32	8	8
10901 YANGBARAK RURAL MUNICIPALITY	9	6	3	0	0
10902 HILIHAN RURAL MUNICIPALITY	15	6	6	2	1
10903 FALELUNG RURAL MUNICIPALITY	15	9	2	4	0
10904 PHIDIM MUNICIPALITY	22	10	10	1	1
10905 FALGUNANDA RURAL MUNICIPALITY	11	7	4	0	0
10906 KUMMAYAK RURAL MUNICIPALITY	12	4	1	1	6
10907 TUMBEWA RURAL MUNICIPALITY	9	7	2	0	0
10908 MIKLAJUNG RURAL MUNICIPALITY	13	9	4	0	0
Ilam District	199	106	78	9	6
11001 MAI JOGMAI RURAL MUNICIPALITY	10	5	4	1	0
11002 SANDAKPUR RURAL MUNICIPALITY	14	8	6	0	0
11003 ILAM MUNICIPALITY	59	30	22	5	2
11004 DEUMAI MUNICIPALITY	24	13	10	0	1
11005 FAKFOKATHUM RURAL MUNICIPALITY	12	7	5	0	0
11006 MANGSEBUNG RURAL MUNICIPALITY	9	7	2	0	0
11007 CHULACHULI RURAL MUNICIPALITY	22	10	9	1	2
11008 MAI MUNICIPALITY	13	7	4	1	1
11009 SURYODAYA MUNICIPALITY	30	14	15	1	0
11010 RONG RURAL MUNICIPALITY	6	5	1	0	0
Jhapa District	501	186	282	27	6
11101 MECHINAGAR MUNICIPALITY	67	30	30	4	3
11102 BUDDHASHANTI RURAL MUNICIPALITY	25	8	15	2	0
11103 ARJUNDHARA MUNICIPALITY	36	14	18	3	1
11104 KANKAI MUNICIPALITY	23	10	12	1	0
11105 SHIVASATAKSHI MUNICIPALITY	30	17	12	0	1
11106 KAMAL RURAL MUNICIPALITY	21	4	16	1	0
11107 DAMAK MUNICIPALITY	76	22	50	4	0
11108 GAURADHA MUNICIPALITY	27	11	15	1	0
11109 GAURIGANJ RURAL MUNICIPALITY	10	5	5	0	0
11110 JHAPA RURAL MUNICIPALITY	23	11	11	1	0
11111 BARHADASHI RURAL MUNICIPALITY	13	5	7	1	0
11112 BIRTAMOD MUNICIPALITY	80	15	60	4	1
11113 HALDIBARI RURAL MUNICIPALITY	11	4	7	0	0
11114 BHADRAPUR MUNICIPALITY	45	22	19	4	0
11115 KACHANAKAWAL RURAL MUNICIPALITY	14	8	5	1	0

1) NSIC stands for Nepal Standard Industrial Classification.

2) Includes Lease/contract out.

3) Includes "Not reported ", "Unknown" and so on.

Table 5-1 Number of Establishments by Section of Industrial Classification, Tenure of Business Place (Building) and Local Unit.

District and Local Unit	Section of NSIC ¹⁾				
	Q				
	Human Health and Social Work				
	Tenure of Business Place (Building)				
	Total	Owned	Rented	Others ²⁾ (Lease+Others)	Not ³⁾ Applicable
Morang District	506	198	296	10	2
11201 MIKLAJUNG RURAL MUNICIPALITY	12	7	5	0	0
11202 LETANG MUNICIPALITY	10	6	4	0	0
11203 KERABARI RURAL MUNICIPALITY	17	7	10	0	0
11204 SUNDARHARAICHA MUNICIPALITY	43	8	33	2	0
11205 BELBARI MUNICIPALITY	21	11	10	0	0
11206 KANEPOKHARI RURAL MUNICIPALITY	11	7	4	0	0
11207 PATHARI SHANISHCHARE MUNICIPALITY	37	11	26	0	0
11208 URLABARI MUNICIPALITY	32	12	18	2	0
11209 RATUWAMAI MUNICIPALITY	19	12	7	0	0
11210 SUNWARSHI MUNICIPALITY	17	5	12	0	0
11211 RANGELI MUNICIPALITY	23	11	11	0	1
11212 GRAMTHAN RURAL MUNICIPALITY	28	14	14	0	0
11213 BUDHIGANGA RURAL MUNICIPALITY	13	8	4	1	0
11214 BIRATNAGAR METROPOLITIAN CITY	171	47	119	5	0
11215 KATAHARI RURAL MUNICIPALITY	7	2	5	0	0
11216 DHANAPALTHAN RURAL MUNICIPALITY	26	15	11	0	0
11217 JAHADA RURAL MUNICIPALITY	19	15	3	0	1
Sunsari District	402	168	211	18	5
11301 DHARAN SUB-METROPOLITIAN CITY	72	25	42	5	0
11302 BARAHAKSHETRA MUNICIPALITY	32	16	16	0	0
11303 KOSHI RURAL MUNICIPALITY	19	10	7	2	0
11304 BHOKRAHA NARASINHA RURAL MUNICIPALITY	19	12	7	0	0
11305 RAMDHUNI MUNICIPALITY	25	8	14	2	1
11306 ITAHARI SUB-METROPOLITIAN CITY	76	16	56	2	2
11307 DUHABI MUNICIPALITY	30	15	12	2	1
11308 GADHI RURAL MUNICIPALITY	19	12	7	0	0
11309 INARUWA MUNICIPALITY	38	14	24	0	0
11310 HARINAGAR RURAL MUNICIPALITY	35	18	14	2	1
11311 DEWANGUNJ RURAL MUNICIPALITY	18	14	3	1	0
11312 BARJU RURAL MUNICIPALITY	19	8	9	2	0
Udayapur District	384	144	124	93	23
11401 BELAKA MUNICIPALITY	14	2	8	1	3
11402 CHAUDANDIGADHI MUNICIPALITY	25	12	9	4	0
11403 TRIYUGA MUNICIPALITY	151	34	52	57	8
11404 RAUTAMAI RURAL MUNICIPALITY	41	20	5	16	0
11405 LIMCHUNBUNG RURAL MUNICIPALITY	21	13	4	1	3
11406 TAPLI RURAL MUNICIPALITY	24	14	10	0	0
11407 KATARI MUNICIPALITY	42	18	18	6	0
11408 UDAYAPURGADHI RURAL MUNICIPALITY	66	31	18	8	9

1) NSIC stands for Nepal Standard Industrial Classification.

2) Includes Lease/contract out.

3) Includes "Not reported", "Unknown" and so on.

Table 5-1 Number of Establishments by Section of Industrial Classification, Tenure of Business Place (Building) and Local Unit.

District and Local Unit	Section of NSIC ¹⁾				
	L+M+N+R+S				
	Real Estate, Professional & Scientific Activities, Administrative Services, Arts & Entertainment, Other Services				
	Tenure of Business Place (Building)				
	Total	Owned	Rented	Others ²⁾ (Lease+Others)	Not ³⁾ Applicable
Province 1					
Total	14,316	4,094	8,190	803	1,229
Metropolitan City	1,119	170	899	7	43
Sub-Metropolitan City	1,421	264	1,078	22	57
Municipality	7,462	2,040	4,595	272	555
Rural Municipality	4,314	1,620	1,618	502	574
101 Taplejung District					
Total	763	150	207	252	154
Municipality	209	34	109	32	34
Rural Municipality	554	116	98	220	120
102 Sankhuwasabha District					
Total	502	177	137	71	117
Municipality	324	117	112	41	54
Rural Municipality	178	60	25	30	63
103 Solukhumbu District					
Total	279	123	101	10	45
Municipality	51	22	27	1	1
Rural Municipality	228	101	74	9	44
104 Okhaldhunga District					
Total	367	133	141	30	63
Municipality	164	40	88	18	18
Rural Municipality	203	93	53	12	45
105 Khotang District					
Total	235	121	98	14	2
Municipality	114	49	61	2	2
Rural Municipality	121	72	37	12	0
106 Bhojpur District					
Total	245	67	62	28	88
Municipality	115	34	45	16	20
Rural Municipality	130	33	17	12	68
107 Dhankuta District					
Total	413	130	169	39	75
Municipality	266	92	125	17	32
Rural Municipality	147	38	44	22	43

1) NSIC stands for Nepal Standard Industrial Classification.

2) Includes Lease/contract out.

3) Includes "Not reported ", "Unknown" and so on.

Table 5-1 Number of Establishments by Section of Industrial Classification, Tenure of Business Place (Building) and Local Unit.

District and Local Unit	Section of NSIC ¹⁾				
	L+M+N+R+S				
	Real Estate, Professional & Scientific Activities, Administrative Services, Arts & Entertainment, Other Services				
	Tenure of Business Place (Building)				
	Total	Owned	Rented	Others ²⁾ (Lease+Others)	Not ³⁾ Applicable
108 Terhathum District					
Total	247	72	89	26	60
Municipality	124	35	66	13	10
Rural Municipality	123	37	23	13	50
109 Panchthar District					
Total	444	128	194	65	57
Municipality	110	14	94	0	2
Rural Municipality	334	114	100	65	55
110 Ilam District					
Total	710	295	344	32	39
Municipality	527	197	280	20	30
Rural Municipality	183	98	64	12	9
111 Jhapa District					
Total	3,268	826	2,252	31	159
Municipality	2,551	591	1,819	25	116
Rural Municipality	717	235	433	6	43
112 Morang District					
Total	2,935	712	2,090	22	111
Metropolitan City	1,119	170	899	7	43
Municipality	1,248	338	854	2	54
Rural Municipality	568	204	337	13	14
113 Sunsari District					
Total	2,780	764	1,848	70	98
Sub-Metropolitan City	1,421	264	1,078	22	57
Municipality	794	221	524	24	25
Rural Municipality	565	279	246	24	16
114 Udayapur District					
Total	1,128	396	458	113	161
Municipality	865	256	391	61	157
Rural Municipality	263	140	67	52	4

1) NSIC stands for Nepal Standard Industrial Classification.

2) Includes Lease/contract out.

3) Includes "Not reported ", "Unknown" and so on.

Table 5-1 Number of Establishments by Section of Industrial Classification, Tenure of Business Place (Building) and Local Unit.

District and Local Unit	Section of NSIC ¹⁾				
	L+M+N+R+S				
	Real Estate, Professional & Scientific Activities, Administrative Services, Arts & Entertainment, Other Services				
	Tenure of Business Place (Building)				
	Total	Owned	Rented	Others ²⁾ (Lease+Others)	Not ³⁾ Applicable
Taplejung District	763	150	207	252	154
10101 PHAKTANLUNG RURAL MUNICIPALITY	70	22	7	39	2
10102 MIKWAKHOLA RURAL MUNICIPALITY	35	27	1	6	1
10103 MERINGDEN RURAL MUNICIPALITY	88	17	14	57	0
10104 MAIWAKHOLA RURAL MUNICIPALITY	51	11	14	22	4
10105 AATHARAI TRIBENI RURAL MUNICIPALITY	132	23	42	1	66
10106 PHUNGLING MUNICIPALITY	209	34	109	32	34
10107 PATHIBHARA YANGBARAK RURAL MUNICIPALITY	68	5	8	54	1
10108 SIRJANGA RURAL MUNICIPALITY	79	6	11	21	41
10109 SIDINGBA RURAL MUNICIPALITY	31	5	1	20	5
Sankhuwasabha District	502	177	137	71	117
10201 BHOTKHOLA RURAL MUNICIPALITY	63	7	7	3	46
10202 MAKALU RURAL MUNICIPALITY	41	12	12	4	13
10203 SILICHONG RURAL MUNICIPALITY	46	26	4	12	4
10204 CHICHILA RURAL MUNICIPALITY	23	13	0	10	0
10205 SABHAPOKHARI RURAL MUNICIPALITY	5	2	2	1	0
10206 KHANDABARI MUNICIPALITY	134	40	74	11	9
10207 PANCHAKHAPAN MUNICIPALITY	33	12	6	14	1
10208 CHAINAPUR MUNICIPALITY	99	41	22	3	33
10209 MADI MUNICIPALITY	28	9	3	12	4
10210 DHARMADEVI MUNICIPALITY	30	15	7	1	7
Solukhumbu District	279	123	101	10	45
10301 KHUMBU PASANGLHAMU RURAL MUNICIPALITY	22	6	14	0	2
10302 MAHAKULUNG RURAL MUNICIPALITY	42	16	7	1	18
10303 SOTANG RURAL MUNICIPALITY	25	17	8	0	0
10304 MAPYA DHUDHAKOSHI RURAL MUNICIPALITY	32	13	19	0	0
10305 THULUNG DHUDHA KOSHI RURAL MUNICIPALITY	56	32	10	6	8
10306 NECHA SALYAN RURAL MUNICIPALITY	33	11	16	2	4
10307 SOLU DHUDHAKUNDA MUNICIPALITY	51	22	27	1	1
10308 LIKHU PIKE RURAL MUNICIPALITY	18	6	0	0	12
Okhaldhunga District	367	133	141	30	63
10401 CHISHANKHU GADHI RURAL MUNICIPALITY	21	5	3	4	9
10402 SIDDHICHARAN MUNICIPALITY	164	40	88	18	18
10403 MOLUNG RURAL MUNICIPALITY	34	7	8	5	14
10404 KHIJI DEMBA RURAL MUNICIPALITY	57	26	13	1	17
10405 LIKHU RURAL MUNICIPALITY	33	22	11	0	0
10406 CHAMPADEVI RURAL MUNICIPALITY	2	1	1	0	0
10407 SUNKOSHI RURAL MUNICIPALITY	22	10	8	2	2
10408 MANEBHANJYANG RURAL MUNICIPALITY	34	22	9	0	3
Khotang District	235	121	98	14	2
10501 KEPILASGADHI RURAL MUNICIPALITY	8	4	4	0	0
10502 AISELUKHARKA RURAL MUNICIPALITY	8	2	6	0	0
10503 RAWA BESHI RURAL MUNICIPALITY	19	15	4	0	0
10504 HALESI TUWACHUNG MUNICIPALITY	25	15	10	0	0
10505 DIKTEL RUPAKOT MAJHUWAGADHI MUNICIPALITY	89	34	51	2	2
10506 SAKELA RURAL MUNICIPALITY	13	10	2	1	0
10507 DIPRUNG CHUICHUMMA RURAL MUNICIPALITY	21	9	6	6	0
10508 KHOTEHANG RURAL MUNICIPALITY	27	20	6	1	0
10509 JANTE DHUNGA RURAL MUNICIPALITY	15	6	9	0	0
10510 BARAHA POKHARI RURAL MUNICIPALITY	10	6	0	4	0
Bhojpur District	245	67	62	28	88
10601 SHADANANDA MUNICIPALITY	19	11	3	3	2
10602 SALPA SILICHHO RURAL MUNICIPALITY	2	2	0	0	0
10603 TEMKE MAIYUNG RURAL MUNICIPALITY	42	13	4	1	24
10604 BHOJPUR MUNICIPALITY	96	23	42	13	18
10605 ARUN RURAL MUNICIPALITY	12	4	5	1	2
10606 PAUWA DUNMA RURAL MUNICIPALITY	21	3	3	0	15
10607 RAMPRASAD RAI RURAL MUNICIPALITY	24	3	0	3	18
10608 HATUWAGADHI RURAL MUNICIPALITY	20	8	3	3	6
10609 AAMCHOWK RURAL MUNICIPALITY	9	0	2	4	3

1) NSIC stands for Nepal Standard Industrial Classification.

2) Includes Lease/contract out.

3) Includes "Not reported ", "Unknown" and so on.

Table 5-1 Number of Establishments by Section of Industrial Classification, Tenure of Business Place (Building) and Local Unit.

District and Local Unit	Section of NSIC ¹⁾				
	L+M+N+R+S				
	Real Estate, Professional & Scientific Activities, Administrative Services, Arts & Entertainment, Other Services				
	Tenure of Business Place (Building)				
	Total	Owned	Rented	Others ²⁾ (Lease+Others)	Not ³⁾ Applicable
Dhankuta District	413	130	169	39	75
10701 MAHALAXMI MUNICIPALITY	37	14	10	5	8
10702 PAKHRIBAS MUNICIPALITY	24	12	10	2	0
10703 CHHATHAR JORPATI RURAL MUNICIPALITY	16	7	8	0	1
10704 DHANKUTA MUNICIPALITY	205	66	105	10	24
10705 SAHIDBHUMI RURAL MUNICIPALITY	26	8	4	0	14
10706 SANGURIGADHI RURAL MUNICIPALITY	27	8	13	0	6
10707 CHAUBISE RURAL MUNICIPALITY	78	15	19	22	22
Terhathum District	247	72	89	26	60
10801 AATHARAI RURAL MUNICIPALITY	39	16	9	4	10
10802 PHEDAP RURAL MUNICIPALITY	19	5	3	0	11
10803 MENCHHAYAYEM RURAL MUNICIPALITY	42	11	4	2	25
10804 MYANGLUNG MUNICIPALITY	77	24	53	0	0
10805 LALIGURANS MUNICIPALITY	47	11	13	13	10
10806 CHHATHAR RURAL MUNICIPALITY	23	5	7	7	4
Panchthar District	444	128	194	65	57
10901 YANGBARAK RURAL MUNICIPALITY	28	16	11	0	1
10902 HILIHAN RURAL MUNICIPALITY	67	19	9	6	33
10903 FALELUNG RURAL MUNICIPALITY	113	43	14	51	5
10904 PHIDIM MUNICIPALITY	110	14	94	0	2
10905 FALGUNANDA RURAL MUNICIPALITY	21	8	13	0	0
10906 KUMMAYAK RURAL MUNICIPALITY	23	1	12	1	9
10907 TUMBEWA RURAL MUNICIPALITY	26	11	8	0	7
10908 MIKLAJUNG RURAL MUNICIPALITY	56	16	33	7	0
Ilam District	710	295	344	32	39
11001 MAI JOGMAI RURAL MUNICIPALITY	37	20	8	7	2
11002 SANDAKPUR RURAL MUNICIPALITY	27	18	9	0	0
11003 ILAM MUNICIPALITY	232	69	146	11	6
11004 DEUMAI MUNICIPALITY	69	25	36	1	7
11005 FAKFOKATHUM RURAL MUNICIPALITY	43	13	21	4	5
11006 MANGSEBUNG RURAL MUNICIPALITY	24	6	16	0	2
11007 CHULACHULI RURAL MUNICIPALITY	34	30	3	1	0
11008 MAI MUNICIPALITY	65	41	16	2	6
11009 SURYODAYA MUNICIPALITY	161	62	82	6	11
11010 RONG RURAL MUNICIPALITY	18	11	7	0	0
Jhapa District	3,268	826	2,252	31	159
11101 MECHINAGAR MUNICIPALITY	457	135	285	12	25
11102 BUDDHASHANTI RURAL MUNICIPALITY	158	57	91	1	9
11103 ARJUNDHARA MUNICIPALITY	201	62	124	2	13
11104 KANKAI MUNICIPALITY	197	55	113	2	27
11105 SHIVASATAKSHI MUNICIPALITY	183	64	114	1	4
11106 KAMAL RURAL MUNICIPALITY	111	30	80	0	1
11107 DAMAK MUNICIPALITY	561	97	452	1	11
11108 GAURADHA MUNICIPALITY	141	37	97	2	5
11109 GAURIGANJ RURAL MUNICIPALITY	110	43	58	0	9
11110 JHAPA RURAL MUNICIPALITY	76	27	48	0	1
11111 BARHADASHI RURAL MUNICIPALITY	96	32	56	2	6
11112 BIRTAMOD MUNICIPALITY	486	61	404	3	18
11113 HALDIBARI RURAL MUNICIPALITY	77	18	51	0	8
11114 BHADRAPUR MUNICIPALITY	325	80	230	2	13
11115 KACHANAKAWAL RURAL MUNICIPALITY	89	28	49	3	9

1) NSIC stands for Nepal Standard Industrial Classification.

2) Includes Lease/contract out.

3) Includes "Not reported", "Unknown" and so on.

Table 5-1 Number of Establishments by Section of Industrial Classification, Tenure of Business Place (Building) and Local Unit.

District and Local Unit	Section of NSIC ¹⁾				
	L+M+N+R+S				
	Real Estate, Professional & Scientific Activities, Administrative Services, Arts & Entertainment, Other Services				
	Tenure of Business Place (Building)				
	Total	Owned	Rented	Others ²⁾ (Lease+Others)	Not ³⁾ Applicable
Morang District	2,935	712	2,090	22	111
11201 MIKLAJUNG RURAL MUNICIPALITY	41	16	24	0	1
11202 LETANG MUNICIPALITY	81	31	48	0	2
11203 KERABARI RURAL MUNICIPALITY	48	23	25	0	0
11204 SUNDARHARAICHA MUNICIPALITY	243	45	192	0	6
11205 BELBARI MUNICIPALITY	193	47	127	1	18
11206 KANEPOKHARI RURAL MUNICIPALITY	79	26	52	0	1
11207 PATHARI SHANISHCHARE MUNICIPALITY	181	46	132	0	3
11208 URLABARI MUNICIPALITY	187	29	148	1	9
11209 RATUWAMAI MUNICIPALITY	165	75	87	0	3
11210 SUNWARSHI MUNICIPALITY	93	26	63	0	4
11211 RANGELI MUNICIPALITY	105	39	57	0	9
11212 GRAMTHAN RURAL MUNICIPALITY	113	48	58	2	5
11213 BUDHIGANGA RURAL MUNICIPALITY	89	16	62	8	3
11214 BIRATNAGAR METROPOLITIAN CITY	1,119	170	899	7	43
11215 KATAHARI RURAL MUNICIPALITY	83	15	66	1	1
11216 DHANAPALTHAN RURAL MUNICIPALITY	63	20	41	1	1
11217 JAHADA RURAL MUNICIPALITY	52	40	9	1	2
Sunsari District	2,780	764	1,848	70	98
11301 DHARAN SUB-METROPOLITIAN CITY	753	157	557	13	26
11302 BARAHAKSHETRA MUNICIPALITY	183	76	99	0	8
11303 KOSHI RURAL MUNICIPALITY	73	17	56	0	0
11304 BHOKRAHA NARASINHA RURAL MUNICIPALITY	60	29	27	4	0
11305 RAMDHUNI MUNICIPALITY	140	40	91	3	6
11306 ITAHARI SUB-METROPOLITIAN CITY	668	107	521	9	31
11307 DUHABI MUNICIPALITY	169	38	114	12	5
11308 GADHI RURAL MUNICIPALITY	57	26	30	0	1
11309 INARUWA MUNICIPALITY	302	67	220	9	6
11310 HARINAGAR RURAL MUNICIPALITY	118	52	56	7	3
11311 DEWANGUNJ RURAL MUNICIPALITY	130	86	32	6	6
11312 BARJU RURAL MUNICIPALITY	127	69	45	7	6
Udayapur District	1,128	396	458	113	161
11401 BELAKA MUNICIPALITY	212	57	51	24	80
11402 CHAUDANDIGADHI MUNICIPALITY	120	41	64	14	1
11403 TRIYUGA MUNICIPALITY	405	113	203	14	75
11404 RAUTAMAI RURAL MUNICIPALITY	84	33	13	38	0
11405 LIMCHUNBUNG RURAL MUNICIPALITY	30	17	13	0	0
11406 TAPLI RURAL MUNICIPALITY	38	26	12	0	0
11407 KATARI MUNICIPALITY	128	45	73	9	1
11408 UDAYAPURGADHI RURAL MUNICIPALITY	111	64	29	14	4

1) NSIC stands for Nepal Standard Industrial Classification.

2) Includes Lease/contract out.

3) Includes "Not reported", "Unknown" and so on.

Table 5-2 Number of Persons Engaged by Section of Industrial Classification, Tenure of Business Place (Building) and Local Unit.

District and Local Unit	Section of NSIC ¹⁾				
	Total ²⁾				
	Tenure of Business Place (Building)				
	Total	Owned	Rented	Others ³⁾ (Lease+Others)	Not ⁴⁾ Applicable
Province 1					
Total	544,079	190,097	57,707	17,147	279,128
Metropolitan City	46,796	14,798	5,884	1,509	24,605
Sub-Metropolitan City	67,609	19,307	11,053	2,306	34,943
Municipality	269,241	84,516	24,384	8,666	151,675
Rural Municipality	160,433	71,476	16,386	4,666	67,905
101 Taplejung District					
Total	11,573	4,203	488	281	6,601
Municipality	3,966	806	291	126	2,743
Rural Municipality	7,607	3,397	197	155	3,858
102 Sankhuwasabha District					
Total	19,227	7,989	826	780	9,632
Municipality	13,515	5,427	659	583	6,846
Rural Municipality	5,712	2,562	167	197	2,786
103 Solukhumbu District					
Total	19,134	11,678	4,140	897	2,419
Municipality	3,333	2,300	877	39	117
Rural Municipality	15,801	9,378	3,263	858	2,302
104 Okhaldhunga District					
Total	22,031	10,850	3,258	555	7,368
Municipality	5,622	2,778	426	128	2,290
Rural Municipality	16,409	8,072	2,832	427	5,078
105 Khotang District					
Total	11,314	4,303	70	19	6,922
Municipality	5,228	1,682	43	11	3,492
Rural Municipality	6,086	2,621	27	8	3,430
106 Bhojpur District					
Total	10,362	5,128	1,034	416	3,784
Municipality	5,043	2,672	959	271	1,141
Rural Municipality	5,319	2,456	75	145	2,643
107 Dhankuta District					
Total	15,820	6,873	1,289	486	7,172
Municipality	10,400	4,234	725	311	5,130
Rural Municipality	5,420	2,639	564	175	2,042

1) NSIC stands for Nepal Standard Industrial Classification.

2) Establishments which belong to Section O, T, or U of NSIC are not surveyed.

3) Includes Lease/contract out.

4) Includes "Not reported", "Unknown" and so on.

Table 5-2 Number of Persons Engaged by Section of Industrial Classification, Tenure of Business Place (Building) and Local Unit.

District and Local Unit	Section of NSIC ¹⁾				
	Total ²⁾				
	Tenure of Business Place (Building)				
	Total	Owned	Rented	Others ³⁾ (Lease+Others)	Not ⁴⁾ Applicable
108 Terhathum District					
Total	8,955	3,043	215	294	5,403
Municipality	4,766	1,325	126	143	3,172
Rural Municipality	4,189	1,718	89	151	2,231
109 Panchthar District					
Total	13,534	4,751	659	161	7,963
Municipality	4,841	1,452	396	56	2,937
Rural Municipality	8,693	3,299	263	105	5,026
110 Ilam District					
Total	26,804	9,474	2,099	687	14,544
Municipality	19,248	6,159	1,624	596	10,869
Rural Municipality	7,556	3,315	475	91	3,675
111 Jhapa District					
Total	116,837	29,216	8,640	2,801	76,180
Municipality	93,279	21,377	7,353	2,588	61,961
Rural Municipality	23,558	7,839	1,287	213	14,219
112 Morang District					
Total	127,887	43,184	13,524	3,552	67,627
Metropolitan City	46,796	14,798	5,884	1,509	24,605
Municipality	44,174	10,864	2,501	1,061	29,748
Rural Municipality	36,917	17,522	5,139	982	13,274
113 Sunsari District					
Total	112,708	39,514	16,641	5,195	51,358
Sub-Metropolitan City	67,609	19,307	11,053	2,306	34,943
Municipality	32,276	15,221	3,874	1,759	11,422
Rural Municipality	12,823	4,986	1,714	1,130	4,993
114 Udayapur District					
Total	27,893	9,891	4,824	1,023	12,155
Municipality	23,550	8,219	4,530	994	9,807
Rural Municipality	4,343	1,672	294	29	2,348

1) NSIC stands for Nepal Standard Industrial Classification.

2) Establishments which belong to Section O, T, or U of NSIC are not surveyed.

3) Includes Lease/contract out.

4) Includes "Not reported", "Unknown" and so on.

Table 5-2 Number of Persons Engaged by Section of Industrial Classification, Tenure of Business Place (Building) and Local Unit.

District and Local Unit	Section of NSIC ¹⁾				
	Total ²⁾				
	Tenure of Business Place (Building)				
	Total	Owned	Rented	Others ³⁾ (Lease+Others)	Not ⁴⁾ Applicable
Taplejung District	11,573	4,203	488	281	6,601
10101 PHAKTANLUNG RURAL MUNICIPALITY	1,210	544	16	50	600
10102 MIKWAKHOLA RURAL MUNICIPALITY	612	372	18	7	215
10103 MERINGDEN RURAL MUNICIPALITY	1,139	368	13	12	746
10104 MAIWAKHOLA RURAL MUNICIPALITY	786	433	32	6	315
10105 AATHARAI TRIBENI RURAL MUNICIPALITY	1,364	693	64	20	587
10106 PHUNGLING MUNICIPALITY	3,966	806	291	126	2,743
10107 PATHIBHARA YANGBARAK RURAL MUNICIPALITY	889	588	39	44	218
10108 SIRJANGA RURAL MUNICIPALITY	1,047	27	2	0	1,018
10109 SIDINGBA RURAL MUNICIPALITY	560	372	13	16	159
Sankhuwasabha District	19,227	7,989	826	780	9,632
10201 BHOTKHOLA RURAL MUNICIPALITY	1,434	397	0	7	1,030
10202 MAKALU RURAL MUNICIPALITY	1,148	465	19	3	661
10203 SILICHONG RURAL MUNICIPALITY	2,104	1,202	120	169	613
10204 CHICHILA RURAL MUNICIPALITY	479	231	22	9	217
10205 SABHAPOKHARI RURAL MUNICIPALITY	547	267	6	9	265
10206 KHANDABARI MUNICIPALITY	6,597	1,618	131	447	4,401
10207 PANCHAKHAPAN MUNICIPALITY	1,331	488	2	29	812
10208 CHAINAPUR MUNICIPALITY	2,434	1,638	253	25	518
10209 MADI MUNICIPALITY	1,181	502	98	53	528
10210 DHARMADEVI MUNICIPALITY	1,972	1,181	175	29	587
Solukhumbu District	19,134	11,678	4,140	897	2,419
10301 KHUMBU PASANGLHAMU RURAL MUNICIPALITY	2,216	1,413	778	0	25
10302 MAHAKULUNG RURAL MUNICIPALITY	1,466	1,137	221	45	63
10303 SOTANG RURAL MUNICIPALITY	1,146	720	426	0	0
10304 MAPYA DHUDHAKOSHI RURAL MUNICIPALITY	898	742	156	0	0
10305 THULUNG DHUDHA KOSHI RURAL MUNICIPALITY	4,334	2,715	269	456	894
10306 NECHA SALYAN RURAL MUNICIPALITY	2,981	1,082	1,313	357	229
10307 SOLU DHUDHAKUNDA MUNICIPALITY	3,333	2,300	877	39	117
10308 LIKHU PIKE RURAL MUNICIPALITY	2,760	1,569	100	0	1,091
Okhaldhunga District	22,031	10,850	3,258	555	7,368
10401 CHISHANKHU GADHI RURAL MUNICIPALITY	4,163	2,013	452	125	1,573
10402 SIDDHICHARAN MUNICIPALITY	5,622	2,778	426	128	2,290
10403 MOLUNG RURAL MUNICIPALITY	2,914	1,220	132	26	1,536
10404 KHIJI DEMBA RURAL MUNICIPALITY	4,470	1,510	1,329	107	1,524
10405 LIKHU RURAL MUNICIPALITY	1,154	975	175	0	4
10406 CHAMPADEVI RURAL MUNICIPALITY	734	567	149	0	18
10407 SUNKOSHI RURAL MUNICIPALITY	1,340	822	120	145	253
10408 MANEBHANJYANG RURAL MUNICIPALITY	1,634	965	475	24	170
Khotang District	11,314	4,303	70	19	6,922
10501 KEPILASGADHI RURAL MUNICIPALITY	669	279	0	0	390
10502 AISELUKHARKA RURAL MUNICIPALITY	990	713	11	7	259
10503 RAWA BESHI RURAL MUNICIPALITY	588	195	0	0	393
10504 HALESI TUWACHUNG MUNICIPALITY	1,514	528	1	1	984
10505 DIKTEL RUPAKOT MAJHUWAGADHI MUNICIPALITY	3,714	1,154	42	10	2,508
10506 SAKELA RURAL MUNICIPALITY	565	210	0	0	355
10507 DIPRUNG CHUICHUMMA RURAL MUNICIPALITY	1,074	395	2	1	676
10508 KHOTEHANG RURAL MUNICIPALITY	1,056	394	7	0	655
10509 JANTE DHUNGA RURAL MUNICIPALITY	613	238	7	0	368
10510 BARAHA POKHARI RURAL MUNICIPALITY	531	197	0	0	334
Bhojpur District	10,362	5,128	1,034	416	3,784
10601 SHADANANDA MUNICIPALITY	1,405	907	90	42	366
10602 SALPA SILICHHO RURAL MUNICIPALITY	530	293	1	0	236
10603 TEMKE MAIYUNG RURAL MUNICIPALITY	870	392	11	2	465
10604 BHOJPUR MUNICIPALITY	3,638	1,765	869	229	775
10605 ARUN RURAL MUNICIPALITY	826	374	0	50	402
10606 PAUWA DUNMA RURAL MUNICIPALITY	857	476	19	10	352
10607 RAMPRASAD RAI RURAL MUNICIPALITY	732	284	5	37	406
10608 HATUWAGADHI RURAL MUNICIPALITY	777	362	36	20	359
10609 AAMCHOWK RURAL MUNICIPALITY	727	275	3	26	423

1) NSIC stands for Nepal Standard Industrial Classification.

2) Establishments which belong to Section O, T, or U of NSIC are not surveyed.

3) Includes Lease/contract out.

4) Includes "Not reported", "Unknown" and so on.

Table 5-2 Number of Persons Engaged by Section of Industrial Classification, Tenure of Business Place (Building) and Local Unit.

District and Local Unit	Section of NSIC ¹⁾				
	Total ²⁾				
	Tenure of Business Place (Building)				
	Total	Owned	Rented	Others ³⁾ (Lease+Others)	Not ⁴⁾ Applicable
Dhankuta District	15,820	6,873	1,289	486	7,172
10701 MAHALAXMI MUNICIPALITY	1,561	1,163	212	27	159
10702 PAKHRIBAS MUNICIPALITY	1,736	916	78	18	724
10703 CHHATHAR JORPATI RURAL MUNICIPALITY	1,549	641	104	9	795
10704 DHANKUTA MUNICIPALITY	7,103	2,155	435	266	4,247
10705 SAHIDBHUMI RURAL MUNICIPALITY	902	384	23	10	485
10706 SANGURIGADHI RURAL MUNICIPALITY	1,394	766	158	48	422
10707 CHAUBISE RURAL MUNICIPALITY	1,575	848	279	108	340
Terhathum District	8,955	3,043	215	294	5,403
10801 AATHARAI RURAL MUNICIPALITY	1,477	693	50	68	666
10802 PHEDAP RURAL MUNICIPALITY	886	418	24	17	427
10803 MENCHHAYAYEM RURAL MUNICIPALITY	647	237	9	6	395
10804 MYANGLUNG MUNICIPALITY	2,982	749	66	98	2,069
10805 LALIGURANS MUNICIPALITY	1,784	576	60	45	1,103
10806 CHHATHAR RURAL MUNICIPALITY	1,179	370	6	60	743
Panchthar District	13,534	4,751	659	161	7,963
10901 YANGBARAK RURAL MUNICIPALITY	1,284	465	31	18	770
10902 HILIHAN RURAL MUNICIPALITY	1,222	295	10	1	916
10903 FALELUNG RURAL MUNICIPALITY	1,583	609	42	39	893
10904 PHIDIM MUNICIPALITY	4,841	1,452	396	56	2,937
10905 FALGUNANDA RURAL MUNICIPALITY	1,264	441	51	18	754
10906 KUMMAYAK RURAL MUNICIPALITY	929	449	25	7	448
10907 TUMBEWA RURAL MUNICIPALITY	634	319	21	0	294
10908 MIKLAJUNG RURAL MUNICIPALITY	1,777	721	83	22	951
Ilam District	26,804	9,474	2,099	687	14,544
11001 MAI JOGMAI RURAL MUNICIPALITY	1,417	723	76	8	610
11002 SANDAKPUR RURAL MUNICIPALITY	1,122	503	65	13	541
11003 ILAM MUNICIPALITY	7,790	2,229	817	151	4,593
11004 DEUMAI MUNICIPALITY	2,742	1,234	264	37	1,207
11005 FAKFOKATHUM RURAL MUNICIPALITY	1,579	755	82	28	714
11006 MANGSEBUNG RURAL MUNICIPALITY	1,314	554	167	42	551
11007 CHULACHULI RURAL MUNICIPALITY	1,198	489	45	0	664
11008 MAI MUNICIPALITY	2,156	530	23	323	1,280
11009 SURYODAYA MUNICIPALITY	6,560	2,166	520	85	3,789
11010 RONG RURAL MUNICIPALITY	926	291	40	0	595
Jhapa District	116,837	29,216	8,640	2,801	76,180
11101 MECHINAGAR MUNICIPALITY	17,023	4,670	971	746	10,636
11102 BUDDHASHANTI RURAL MUNICIPALITY	4,403	918	323	0	3,162
11103 ARJUNDHARA MUNICIPALITY	6,521	1,379	499	195	4,448
11104 KANKAI MUNICIPALITY	5,645	1,074	392	205	3,974
11105 SHIVASATAKSHI MUNICIPALITY	5,561	1,619	399	226	3,317
11106 KAMAL RURAL MUNICIPALITY	3,547	999	199	37	2,312
11107 DAMAK MUNICIPALITY	19,402	4,233	1,454	532	13,183
11108 GAURADHA MUNICIPALITY	4,687	1,322	221	12	3,132
11109 GAURIGANJ RURAL MUNICIPALITY	2,461	566	176	45	1,674
11110 JHAPA RURAL MUNICIPALITY	1,963	708	110	48	1,097
11111 BARHADASHI RURAL MUNICIPALITY	3,682	921	188	13	2,560
11112 BIRTAMOD MUNICIPALITY	22,902	4,036	1,519	441	16,906
11113 HALDIBARI RURAL MUNICIPALITY	3,338	1,478	209	40	1,611
11114 BHADRAPUR MUNICIPALITY	11,538	3,044	1,898	231	6,365
11115 KACHANAKAWAL RURAL MUNICIPALITY	4,164	2,249	82	30	1,803

1) NSIC stands for Nepal Standard Industrial Classification.

2) Establishments which belong to Section O, T, or U of NSIC are not surveyed.

3) Includes Lease/contract out.

4) Includes "Not reported", "Unknown" and so on.

Table 5-2 Number of Persons Engaged by Section of Industrial Classification, Tenure of Business Place (Building) and Local Unit.

District and Local Unit	Section of NSIC ¹⁾				
	Total ²⁾				
	Tenure of Business Place (Building)				
	Total	Owned	Rented	Others ³⁾ (Lease+Others)	Not ⁴⁾ Applicable
Morang District	127,887	43,184	13,524	3,552	67,627
11201 MIKLAJUNG RURAL MUNICIPALITY	2,009	571	81	110	1,247
11202 LETANG MUNICIPALITY	3,146	748	113	78	2,207
11203 KERABARI RURAL MUNICIPALITY	2,200	597	111	18	1,474
11204 SUNDARHARAICHA MUNICIPALITY	9,016	2,059	605	277	6,075
11205 BELBARI MUNICIPALITY	6,196	1,557	439	20	4,180
11206 KANEPOKHARI RURAL MUNICIPALITY	2,970	739	173	32	2,026
11207 PATHARI SHANISHCHARE MUNICIPALITY	6,122	1,043	157	79	4,843
11208 URLABARI MUNICIPALITY	7,479	1,136	148	383	5,812
11209 RATUWAMAI MUNICIPALITY	4,036	1,136	154	29	2,717
11210 SUNWARSHI MUNICIPALITY	2,130	435	69	86	1,540
11211 RANGELI MUNICIPALITY	6,049	2,750	816	109	2,374
11212 GRAMTHAN RURAL MUNICIPALITY	3,564	1,508	34	66	1,956
11213 BUDHIGANGA RURAL MUNICIPALITY	12,773	9,052	550	479	2,692
11214 BIRATNAGAR METROPOLITIAN CITY	46,796	14,798	5,884	1,509	24,605
11215 KATAHARI RURAL MUNICIPALITY	6,004	3,751	390	240	1,623
11216 DHANAPALTHAN RURAL MUNICIPALITY	5,779	561	3,628	26	1,564
11217 JAHADA RURAL MUNICIPALITY	1,618	743	172	11	692
Sunsari District	112,708	39,514	16,641	5,195	51,358
11301 DHARAN SUB-METROPOLITIAN CITY	30,169	7,142	3,969	1,407	17,651
11302 BARAHAKSHETRA MUNICIPALITY	5,396	2,197	887	412	1,900
11303 KOSHI RURAL MUNICIPALITY	2,128	987	723	81	337
11304 BHOKRAHA NARASINHA RURAL MUNICIPALITY	1,540	559	167	216	598
11305 RAMDHUNI MUNICIPALITY	6,100	2,502	1,294	455	1,849
11306 ITAHARI SUB-METROPOLITIAN CITY	37,440	12,165	7,084	899	17,292
11307 DUHABI MUNICIPALITY	13,374	8,861	991	481	3,041
11308 GADHI RURAL MUNICIPALITY	1,687	702	266	136	583
11309 INARUWA MUNICIPALITY	7,406	1,661	702	411	4,632
11310 HARINAGAR RURAL MUNICIPALITY	2,345	890	399	94	962
11311 DEWANGUNJ RURAL MUNICIPALITY	1,928	899	88	162	779
11312 BARJU RURAL MUNICIPALITY	3,195	949	71	441	1,734
Udayapur District	27,893	9,891	4,824	1,023	12,155
11401 BELAKA MUNICIPALITY	3,122	1,878	605	77	562
11402 CHAUDANDIGADHI MUNICIPALITY	3,943	1,642	698	124	1,479
11403 TRIYUGA MUNICIPALITY	11,690	3,848	3,006	728	4,108
11404 RAUTAMAI RURAL MUNICIPALITY	1,371	513	263	12	583
11405 LIMCHUNBUNG RURAL MUNICIPALITY	609	328	10	1	270
11406 TAPLI RURAL MUNICIPALITY	781	339	7	0	435
11407 KATARI MUNICIPALITY	4,795	851	221	65	3,658
11408 UDAYAPURGADHI RURAL MUNICIPALITY	1,582	492	14	16	1,060

1) NSIC stands for Nepal Standard Industrial Classification.

2) Establishments which belong to Section O, T, or U of NSIC are not surveyed.

3) Includes Lease/contract out.

4) Includes "Not reported", "Unknown" and so on.

Table 5-2 Number of Persons Engaged by Section of Industrial Classification, Tenure of Business Place (Building) and Local Unit.

District and Local Unit	Section of NSIC ¹⁾				
	A				
	Agriculture, forestry and fishing ²⁾				
	Tenure of Business Place (Building)				
	Total	Owned	Rented	Others ³⁾ (Lease+Others)	Not ⁴⁾ Applicable
Province 1					
Total	20,409	9,243	1,654	1,244	8,268
Metropolitan City	97	33	12	14	38
Sub-Metropolitan City	453	227	27	16	183
Municipality	8,528	4,178	551	691	3,108
Rural Municipality	11,331	4,805	1,064	523	4,939
101 Taplejung District					
Total	547	118	23	18	388
Municipality	85	21	14	1	49
Rural Municipality	462	97	9	17	339
102 Sankhuwasabha District					
Total	1,762	669	28	94	971
Municipality	954	359	3	35	557
Rural Municipality	808	310	25	59	414
103 Solukhumbu District					
Total	1,554	652	287	142	473
Municipality	330	219	12	0	99
Rural Municipality	1,224	433	275	142	374
104 Okhaldhunga District					
Total	3,755	1,394	614	114	1,633
Municipality	267	131	0	0	136
Rural Municipality	3,488	1,263	614	114	1,497
105 Khotang District					
Total	952	143	1	7	801
Municipality	221	38	1	7	175
Rural Municipality	731	105	0	0	626
106 Bhojpur District					
Total	484	177	3	45	259
Municipality	177	76	0	19	82
Rural Municipality	307	101	3	26	177
107 Dhankuta District					
Total	984	427	237	35	285
Municipality	710	321	225	26	138
Rural Municipality	274	106	12	9	147

1) NSIC stands for Nepal Standard Industrial Classification.

2) Registered establishments only.

3) Includes Lease/contract out.

4) Includes "Not reported ", "Unknown" and so on.

Table 5-2 Number of Persons Engaged by Section of Industrial Classification, Tenure of Business Place (Building) and Local Unit.

District and Local Unit	Section of NSIC ¹⁾				
	A				
	Agriculture, forestry and fishing ²⁾				
	Tenure of Business Place (Building)				
	Total	Owned	Rented	Others ³⁾ (Lease+Others)	Not ⁴⁾ Applicable
108 Terhathum District					
Total	607	81	5	52	469
Municipality	260	53	5	8	194
Rural Municipality	347	28	0	44	275
109 Panchthar District					
Total	379	217	6	10	146
Municipality	184	172	1	0	11
Rural Municipality	195	45	5	10	135
110 Ilam District					
Total	1,528	788	109	346	285
Municipality	871	261	81	324	205
Rural Municipality	657	527	28	22	80
111 Jhapa District					
Total	4,079	2,760	115	189	1,015
Municipality	2,294	1,416	91	173	614
Rural Municipality	1,785	1,344	24	16	401
112 Morang District					
Total	1,487	673	95	75	644
Metropolitan City	97	33	12	14	38
Municipality	837	447	43	38	309
Rural Municipality	553	193	40	23	297
113 Sunsari District					
Total	1,076	563	87	86	340
Sub-Metropolitan City	453	227	27	16	183
Municipality	331	166	33	32	100
Rural Municipality	292	170	27	38	57
114 Udayapur District					
Total	1,215	581	44	31	559
Municipality	1,007	498	42	28	439
Rural Municipality	208	83	2	3	120

1) NSIC stands for Nepal Standard Industrial Classification.

2) Registered establishments only.

3) Includes Lease/contract out.

4) Includes "Not reported", "Unknown" and so on.

Table 5-2 Number of Persons Engaged by Section of Industrial Classification, Tenure of Business Place (Building) and Local Unit.

District and Local Unit	Section of NSIC ¹⁾				
	A				
	Agriculture, forestry and fishing ²⁾				
	Tenure of Business Place (Building)				
	Total	Owned	Rented	Others ³⁾ (Lease+Others)	Not ⁴⁾ Applicable
Taplejung District	547	118	23	18	388
10101 PHAKTANLUNG RURAL MUNICIPALITY	207	23	0	6	178
10102 MIKWAKHOLA RURAL MUNICIPALITY	48	21	4	3	20
10103 MERINGDEN RURAL MUNICIPALITY	46	2	0	0	44
10104 MAIWAKHOLA RURAL MUNICIPALITY	14	3	2	1	8
10105 AATHARAI TRIBENI RURAL MUNICIPALITY	66	29	0	0	37
10106 PHUNGLING MUNICIPALITY	85	21	14	1	49
10107 PATHIBHARA YANGBARAK RURAL MUNICIPALITY	42	13	3	7	19
10108 SIRJANGA RURAL MUNICIPALITY	23	0	0	0	23
10109 SIDINGBA RURAL MUNICIPALITY	16	6	0	0	10
Sankhuwasabha District	1,762	669	28	94	971
10201 BHOTKHOLA RURAL MUNICIPALITY	311	167	0	0	144
10202 MAKALU RURAL MUNICIPALITY	93	0	0	2	91
10203 SILICHONG RURAL MUNICIPALITY	341	141	25	51	124
10204 CHICHILA RURAL MUNICIPALITY	42	2	0	0	40
10205 SABHAPOKHARI RURAL MUNICIPALITY	21	0	0	6	15
10206 KHANDABARI MUNICIPALITY	344	149	0	11	184
10207 PANCHAKHAPAN MUNICIPALITY	79	3	0	3	73
10208 CHAINAPUR MUNICIPALITY	127	61	0	11	55
10209 MADI MUNICIPALITY	67	12	0	10	45
10210 DHARMADEVI MUNICIPALITY	337	134	3	0	200
Solukhumbu District	1,554	652	287	142	473
10301 KHUMBU PASANGLHAMU RURAL MUNICIPALITY	6	0	6	0	0
10302 MAHAKULUNG RURAL MUNICIPALITY	42	30	3	0	9
10303 SOTANG RURAL MUNICIPALITY	108	54	54	0	0
10304 MAPYA DHUDHAKOSHI RURAL MUNICIPALITY	21	15	6	0	0
10305 THULUNG DHUDHA KOSHI RURAL MUNICIPALITY	339	20	12	116	191
10306 NECHA SALYAN RURAL MUNICIPALITY	485	207	194	26	58
10307 SOLU DHUDHAKUNDA MUNICIPALITY	330	219	12	0	99
10308 LIKHU PIKE RURAL MUNICIPALITY	223	107	0	0	116
Okhaldhunga District	3,755	1,394	614	114	1,633
10401 CHISHANKHU GADHI RURAL MUNICIPALITY	1,975	1,048	280	66	581
10402 SIDDHICHARAN MUNICIPALITY	267	131	0	0	136
10403 MOLUNG RURAL MUNICIPALITY	123	45	0	1	77
10404 KHIJI DEMBA RURAL MUNICIPALITY	1,044	22	278	0	744
10405 LIKHU RURAL MUNICIPALITY	19	12	7	0	0
10406 CHAMPADEVI RURAL MUNICIPALITY	5	1	4	0	0
10407 SUNKOSHI RURAL MUNICIPALITY	133	40	3	47	43
10408 MANEBHANJYANG RURAL MUNICIPALITY	189	95	42	0	52
Khotang District	952	143	1	7	801
10501 KEPILASGADHI RURAL MUNICIPALITY	65	0	0	0	65
10502 AISELUKHARKA RURAL MUNICIPALITY	115	97	0	0	18
10503 RAWA BESHI RURAL MUNICIPALITY	61	0	0	0	61
10504 HALESI TUWACHUNG MUNICIPALITY	72	0	0	1	71
10505 DIKTEL RUPAKOT MAJHUWAGADHI MUNICIPALITY	149	38	1	6	104
10506 SAKELA RURAL MUNICIPALITY	121	0	0	0	121
10507 DIPRUNG CHUICHUMMA RURAL MUNICIPALITY	116	4	0	0	112
10508 KHOTEHANG RURAL MUNICIPALITY	117	0	0	0	117
10509 JANTE DHUNGA RURAL MUNICIPALITY	65	4	0	0	61
10510 BARAHA POKHARI RURAL MUNICIPALITY	71	0	0	0	71
Bhojpur District	484	177	3	45	259
10601 SHADANANDA MUNICIPALITY	36	12	0	0	24
10602 SALPA SILICHHO RURAL MUNICIPALITY	0	0	0	0	0
10603 TEMKE MAIYUNG RURAL MUNICIPALITY	32	1	1	0	30
10604 BHOJPUR MUNICIPALITY	141	64	0	19	58
10605 ARUN RURAL MUNICIPALITY	75	48	0	12	15
10606 PAUWA DUNMA RURAL MUNICIPALITY	96	29	0	0	67
10607 RAMPRASAD RAI RURAL MUNICIPALITY	59	19	1	13	26
10608 HATUWAGADHI RURAL MUNICIPALITY	28	3	1	1	23
10609 AAMCHOWK RURAL MUNICIPALITY	17	1	0	0	16

1) NSIC stands for Nepal Standard Industrial Classification.

2) Registered establishments only.

3) Includes Lease/contract out.

4) Includes "Not reported", "Unknown" and so on.

Table 5-2 Number of Persons Engaged by Section of Industrial Classification, Tenure of Business Place (Building) and Local Unit.

District and Local Unit	Section of NSIC ¹⁾				
	A				
	Agriculture, forestry and fishing ²⁾				
	Tenure of Business Place (Building)				
	Total	Owned	Rented	Others ³⁾ (Lease+Others)	Not ⁴⁾ Applicable
Dhankuta District	984	427	237	35	285
10701 MAHALAXMI MUNICIPALITY	199	160	3	7	29
10702 PAKHRIBAS MUNICIPALITY	26	17	0	0	9
10703 CHHATHAR JORPATI RURAL MUNICIPALITY	101	28	4	0	69
10704 DHANKUTA MUNICIPALITY	485	144	222	19	100
10705 SAHIDBHUMI RURAL MUNICIPALITY	16	9	0	0	7
10706 SANGURIGADHI RURAL MUNICIPALITY	80	29	7	3	41
10707 CHAUBISE RURAL MUNICIPALITY	77	40	1	6	30
Terhathum District	607	81	5	52	469
10801 AATHARAI RURAL MUNICIPALITY	116	14	0	14	88
10802 PHEDAP RURAL MUNICIPALITY	47	0	0	10	37
10803 MENCHHAYAYEM RURAL MUNICIPALITY	54	4	0	4	46
10804 MYANGLUNG MUNICIPALITY	121	18	0	0	103
10805 LALIGURANS MUNICIPALITY	139	35	5	8	91
10806 CHHATHAR RURAL MUNICIPALITY	130	10	0	16	104
Panchthar District	379	217	6	10	146
10901 YANGBARAK RURAL MUNICIPALITY	15	3	0	2	10
10902 HILIHAN RURAL MUNICIPALITY	16	5	0	0	11
10903 FALELUNG RURAL MUNICIPALITY	51	11	0	7	33
10904 PHIDIM MUNICIPALITY	184	172	1	0	11
10905 FALGUNANDA RURAL MUNICIPALITY	14	0	0	0	14
10906 KUMMAYAK RURAL MUNICIPALITY	56	4	2	0	50
10907 TUMBEWA RURAL MUNICIPALITY	14	8	3	0	3
10908 MIKLAJUNG RURAL MUNICIPALITY	29	14	0	1	14
Ilam District	1,528	788	109	346	285
11001 MAI JOGMAI RURAL MUNICIPALITY	285	276	0	1	8
11002 SANDAKPUR RURAL MUNICIPALITY	48	10	5	0	33
11003 ILAM MUNICIPALITY	120	26	12	3	79
11004 DEUMAI MUNICIPALITY	108	72	8	6	22
11005 FAKFOKATHUM RURAL MUNICIPALITY	51	31	6	0	14
11006 MANGSEBUNG RURAL MUNICIPALITY	146	111	7	21	7
11007 CHULACHULI RURAL MUNICIPALITY	83	66	0	0	17
11008 MAI MUNICIPALITY	420	34	0	309	77
11009 SURYODAYA MUNICIPALITY	223	129	61	6	27
11010 RONG RURAL MUNICIPALITY	44	33	10	0	1
Jhapa District	4,079	2,760	115	189	1,015
11101 MECHINAGAR MUNICIPALITY	1,093	728	46	109	210
11102 BUDDHASHANTI RURAL MUNICIPALITY	85	29	4	0	52
11103 ARJUNDHARA MUNICIPALITY	126	55	11	10	50
11104 KANKAI MUNICIPALITY	130	60	7	3	60
11105 SHIVASATAKSHI MUNICIPALITY	116	73	0	19	24
11106 KAMAL RURAL MUNICIPALITY	138	57	0	3	78
11107 DAMAK MUNICIPALITY	295	249	3	10	33
11108 GAURADHA MUNICIPALITY	104	67	12	0	25
11109 GAURIGANJ RURAL MUNICIPALITY	29	20	0	5	4
11110 JHAPA RURAL MUNICIPALITY	62	35	5	5	17
11111 BARHADASHI RURAL MUNICIPALITY	150	59	15	0	76
11112 BIRTAMOD MUNICIPALITY	280	149	12	19	100
11113 HALDIBARI RURAL MUNICIPALITY	325	307	0	0	18
11114 BHADRAPUR MUNICIPALITY	150	35	0	3	112
11115 KACHANAKAWAL RURAL MUNICIPALITY	996	837	0	3	156

1) NSIC stands for Nepal Standard Industrial Classification.

2) Registered establishments only.

3) Includes Lease/contract out.

4) Includes "Not reported", "Unknown" and so on.

Table 5-2 Number of Persons Engaged by Section of Industrial Classification, Tenure of Business Place (Building) and Local Unit.

District and Local Unit	Section of NSIC ¹⁾				
	A				
	Agriculture, forestry and fishing ²⁾				
	Tenure of Business Place (Building)				
	Total	Owned	Rented	Others ³⁾ (Lease+Others)	Not ⁴⁾ Applicable
Morang District	1,487	673	95	75	644
11201 MIKLAJUNG RURAL MUNICIPALITY	31	20	3	4	4
11202 LETANG MUNICIPALITY	60	25	4	2	29
11203 KERABARI RURAL MUNICIPALITY	19	8	0	2	9
11204 SUNDARHARAICHA MUNICIPALITY	138	46	33	2	57
11205 BELBARI MUNICIPALITY	59	40	0	0	19
11206 KANEPOKHARI RURAL MUNICIPALITY	40	19	0	0	21
11207 PATHARI SHANISHCHARE MUNICIPALITY	74	53	0	8	13
11208 URLABARI MUNICIPALITY	152	92	0	20	40
11209 RATUWAMAI MUNICIPALITY	21	5	0	0	16
11210 SUNWARSHI MUNICIPALITY	18	0	0	0	18
11211 RANGELI MUNICIPALITY	315	186	6	6	117
11212 GRAMTHAN RURAL MUNICIPALITY	43	28	0	4	11
11213 BUDHIGANGA RURAL MUNICIPALITY	164	36	8	11	109
11214 BIRATNAGAR METROPOLITIAN CITY	97	33	12	14	38
11215 KATAHARI RURAL MUNICIPALITY	67	52	15	0	0
11216 DHANAPALTHAN RURAL MUNICIPALITY	154	9	2	2	141
11217 JAHADA RURAL MUNICIPALITY	35	21	12	0	2
Sunsari District	1,076	563	87	86	340
11301 DHARAN SUB-METROPOLITIAN CITY	271	147	8	13	103
11302 BARAHAKSHETRA MUNICIPALITY	73	53	0	13	7
11303 KOSHI RURAL MUNICIPALITY	24	21	3	0	0
11304 BHOKRAHA NARASINHA RURAL MUNICIPALITY	66	26	13	25	2
11305 RAMDHUNI MUNICIPALITY	91	20	13	12	46
11306 ITAHARI SUB-METROPOLITIAN CITY	182	80	19	3	80
11307 DUHABI MUNICIPALITY	67	44	9	7	7
11308 GADHI RURAL MUNICIPALITY	21	12	0	0	9
11309 INARUWA MUNICIPALITY	100	49	11	0	40
11310 HARINAGAR RURAL MUNICIPALITY	8	2	4	0	2
11311 DEWANGUNJ RURAL MUNICIPALITY	106	79	0	0	27
11312 BARJU RURAL MUNICIPALITY	67	30	7	13	17
Udayapur District	1,215	581	44	31	559
11401 BELAKA MUNICIPALITY	220	171	12	3	34
11402 CHAUDANDIGADHI MUNICIPALITY	222	90	11	11	110
11403 TRIYUGA MUNICIPALITY	401	217	17	14	153
11404 RAUTAMAI RURAL MUNICIPALITY	26	4	1	2	19
11405 LIMCHUNBUNG RURAL MUNICIPALITY	22	10	0	0	12
11406 TAPLI RURAL MUNICIPALITY	72	41	0	0	31
11407 KATARI MUNICIPALITY	164	20	2	0	142
11408 UDAYAPURGADHI RURAL MUNICIPALITY	88	28	1	1	58

1) NSIC stands for Nepal Standard Industrial Classification.

2) Registered establishments only.

3) Includes Lease/contract out.

4) Includes "Not reported", "Unknown" and so on.

Table 5-2 Number of Persons Engaged by Section of Industrial Classification, Tenure of Business Place (Building) and Local Unit.

District and Local Unit	Section of NSIC ¹⁾				
	C				
	Manufacturing				
	Tenure of Business Place (Building)				
	Total	Owned	Rented	Others ²⁾ (Lease+Others)	Not ³⁾ Applicable
Province 1					
Total	101,279	49,569	12,146	2,678	36,886
Metropolitan City	10,005	5,487	823	47	3,648
Sub-Metropolitan City	13,764	6,872	1,889	383	4,620
Municipality	47,504	20,457	4,450	1,500	21,097
Rural Municipality	30,006	16,753	4,984	748	7,521
101 Taplejung District					
Total	784	268	81	57	378
Municipality	339	46	53	39	201
Rural Municipality	445	222	28	18	177
102 Sankhuwasabha District					
Total	1,565	480	119	138	828
Municipality	1,339	389	115	105	730
Rural Municipality	226	91	4	33	98
103 Solukhumbu District					
Total	618	406	182	5	25
Municipality	208	122	86	0	0
Rural Municipality	410	284	96	5	25
104 Okhaldhunga District					
Total	794	444	133	26	191
Municipality	252	107	28	0	117
Rural Municipality	542	337	105	26	74
105 Khotang District					
Total	729	32	0	0	697
Municipality	355	0	0	0	355
Rural Municipality	374	32	0	0	342
106 Bhojpur District					
Total	750	197	177	10	366
Municipality	412	141	167	10	94
Rural Municipality	338	56	10	0	272
107 Dhankuta District					
Total	1,919	854	170	42	853
Municipality	1,396	593	94	35	674
Rural Municipality	523	261	76	7	179

1) NSIC stands for Nepal Standard Industrial Classification.

2) Includes Lease/contract out.

3) Includes "Not reported ", "Unknown" and so on.

Table 5-2 Number of Persons Engaged by Section of Industrial Classification, Tenure of Business Place (Building) and Local Unit.

District and Local Unit	Section of NSIC ¹⁾				
	C				
	Manufacturing				
	Tenure of Business Place (Building)				
	Total	Owned	Rented	Others ²⁾ (Lease+Others)	Not ³⁾ Applicable
108 Terhathum District					
Total	1,010	79	55	26	850
Municipality	675	37	36	23	579
Rural Municipality	335	42	19	3	271
109 Panchthar District					
Total	1,412	166	199	17	1,030
Municipality	548	67	177	11	293
Rural Municipality	864	99	22	6	737
110 Ilam District					
Total	3,976	1,617	228	87	2,044
Municipality	3,073	1,299	202	87	1,485
Rural Municipality	903	318	26	0	559
111 Jhapa District					
Total	20,451	7,410	1,255	587	11,199
Municipality	15,748	4,979	1,090	574	9,105
Rural Municipality	4,703	2,431	165	13	2,094
112 Morang District					
Total	36,499	20,077	5,900	731	9,791
Metropolitan City	10,005	5,487	823	47	3,648
Municipality	8,441	3,038	891	181	4,331
Rural Municipality	18,053	11,552	4,186	503	1,812
113 Sunsari District					
Total	27,260	16,362	2,946	797	7,155
Sub-Metropolitan City	13,764	6,872	1,889	383	4,620
Municipality	11,596	8,487	854	281	1,974
Rural Municipality	1,900	1,003	203	133	561
114 Udayapur District					
Total	3,512	1,177	701	155	1,479
Municipality	3,122	1,152	657	154	1,159
Rural Municipality	390	25	44	1	320

1) NSIC stands for Nepal Standard Industrial Classification.

2) Includes Lease/contract out.

3) Includes "Not reported ", "Unknown" and so on.

Table 5-2 Number of Persons Engaged by Section of Industrial Classification, Tenure of Business Place (Building) and Local Unit.

District and Local Unit	Section of NSIC ¹⁾				
	C				
	Manufacturing				
	Tenure of Business Place (Building)				
	Total	Owned	Rented	Others ²⁾ (Lease+Others)	Not ³⁾ Applicable
Taplejung District	784	268	81	57	378
10101 PHAKTANLUNG RURAL MUNICIPALITY	79	15	3	7	54
10102 MIKWAKHOLA RURAL MUNICIPALITY	41	26	1	1	13
10103 MERINGDEN RURAL MUNICIPALITY	33	11	2	0	20
10104 MAIWAKHOLA RURAL MUNICIPALITY	64	39	1	3	21
10105 AATHARAI TRIBENI RURAL MUNICIPALITY	54	38	14	2	0
10106 PHUNGLING MUNICIPALITY	339	46	53	39	201
10107 PATHIBHARA YANGBARAK RURAL MUNICIPALITY	85	68	5	5	7
10108 SIRJANGA RURAL MUNICIPALITY	52	0	0	0	52
10109 SIDINGBA RURAL MUNICIPALITY	37	25	2	0	10
Sankhuwasabha District	1,565	480	119	138	828
10201 BHOTKHOLA RURAL MUNICIPALITY	8	0	0	0	8
10202 MAKALU RURAL MUNICIPALITY	24	3	0	0	21
10203 SILICHONG RURAL MUNICIPALITY	131	87	1	25	18
10204 CHICHILA RURAL MUNICIPALITY	27	1	3	5	18
10205 SABHAPOKHARI RURAL MUNICIPALITY	36	0	0	3	33
10206 KHANDABARI MUNICIPALITY	727	186	13	49	479
10207 PANCHAKHAPAN MUNICIPALITY	147	13	0	12	122
10208 CHAINAPUR MUNICIPALITY	187	100	33	4	50
10209 MADI MUNICIPALITY	93	12	14	40	27
10210 DHARMADEVI MUNICIPALITY	185	78	55	0	52
Solukhumbu District	618	406	182	5	25
10301 KHUMBU PASANGLHAMU RURAL MUNICIPALITY	57	31	26	0	0
10302 MAHAKULUNG RURAL MUNICIPALITY	94	77	13	4	0
10303 SOTANG RURAL MUNICIPALITY	38	30	8	0	0
10304 MAPYA DHUDHAKOSHI RURAL MUNICIPALITY	25	18	7	0	0
10305 THULUNG DHUDHA KOSHI RURAL MUNICIPALITY	54	13	15	1	25
10306 NECHA SALYAN RURAL MUNICIPALITY	88	63	25	0	0
10307 SOLU DHUDHAKUNDA MUNICIPALITY	208	122	86	0	0
10308 LIKHU PIKE RURAL MUNICIPALITY	54	52	2	0	0
Okhaldhunga District	794	444	133	26	191
10401 CHISHANKHU GADHI RURAL MUNICIPALITY	78	69	9	0	0
10402 SIDDHICHARAN MUNICIPALITY	252	107	28	0	117
10403 MOLUNG RURAL MUNICIPALITY	183	130	18	1	34
10404 KHIJI DEMBA RURAL MUNICIPALITY	72	24	14	23	11
10405 LIKHU RURAL MUNICIPALITY	61	57	4	0	0
10406 CHAMPADEVI RURAL MUNICIPALITY	16	5	11	0	0
10407 SUNKOSHI RURAL MUNICIPALITY	51	22	8	2	19
10408 MANEBHANJYANG RURAL MUNICIPALITY	81	30	41	0	10
Khotang District	729	32	0	0	697
10501 KEPILASGADHI RURAL MUNICIPALITY	37	0	0	0	37
10502 AISELUKHARKA RURAL MUNICIPALITY	40	17	0	0	23
10503 RAWA BESHI RURAL MUNICIPALITY	30	0	0	0	30
10504 HALESI TUWACHUNG MUNICIPALITY	72	0	0	0	72
10505 DIKTEL RUPAKOT MAJHUWAGADHI MUNICIPALITY	283	0	0	0	283
10506 SAKELA RURAL MUNICIPALITY	54	5	0	0	49
10507 DIPRUNG CHUICHUMMA RURAL MUNICIPALITY	63	10	0	0	53
10508 KHOTEHANG RURAL MUNICIPALITY	87	0	0	0	87
10509 JANTE DHUNGA RURAL MUNICIPALITY	29	0	0	0	29
10510 BARAHA POKHARI RURAL MUNICIPALITY	34	0	0	0	34
Bhojpur District	750	197	177	10	366
10601 SHADANANDA MUNICIPALITY	101	45	16	2	38
10602 SALPA SILICHHO RURAL MUNICIPALITY	16	8	0	0	8
10603 TEMKE MAIYUNG RURAL MUNICIPALITY	68	5	0	0	63
10604 BHOJPUR MUNICIPALITY	311	96	151	8	56
10605 ARUN RURAL MUNICIPALITY	60	4	0	0	56
10606 PAUWA DUNMA RURAL MUNICIPALITY	50	25	3	0	22
10607 RAMPRASAD RAI RURAL MUNICIPALITY	41	3	2	0	36
10608 HATUWAGADHI RURAL MUNICIPALITY	40	7	5	0	28
10609 AAMCHOWK RURAL MUNICIPALITY	63	4	0	0	59

1) NSIC stands for Nepal Standard Industrial Classification.

2) Includes Lease/contract out.

3) Includes "Not reported ", "Unknown" and so on.

Table 5-2 Number of Persons Engaged by Section of Industrial Classification, Tenure of Business Place (Building) and Local Unit.

District and Local Unit	Section of NSIC ¹⁾				
	C				
	Manufacturing				
	Tenure of Business Place (Building)				
	Total	Owned	Rented	Others ²⁾ (Lease+Others)	Not ³⁾ Applicable
Dhankuta District	1,919	854	170	42	853
10701 MAHALAXMI MUNICIPALITY	148	84	49	2	13
10702 PAKHRIBAS MUNICIPALITY	177	72	0	0	105
10703 CHHATHAR JORPATI RURAL MUNICIPALITY	267	174	12	0	81
10704 DHANKUTA MUNICIPALITY	1,071	437	45	33	556
10705 SAHIDBHUMI RURAL MUNICIPALITY	67	9	2	0	56
10706 SANGURIGADHI RURAL MUNICIPALITY	49	22	16	0	11
10707 CHAUBISE RURAL MUNICIPALITY	140	56	46	7	31
Terhathum District	1,010	79	55	26	850
10801 AATHARAI RURAL MUNICIPALITY	103	18	8	2	75
10802 PHEDAP RURAL MUNICIPALITY	70	11	3	0	56
10803 MENCHHAYAYEM RURAL MUNICIPALITY	52	10	2	1	39
10804 MYANGLUNG MUNICIPALITY	519	18	33	5	463
10805 LALIGURANS MUNICIPALITY	156	19	3	18	116
10806 CHHATHAR RURAL MUNICIPALITY	110	3	6	0	101
Panchthar District	1,412	166	199	17	1,030
10901 YANGBARAK RURAL MUNICIPALITY	124	25	2	0	97
10902 HILIHAN RURAL MUNICIPALITY	145	3	2	1	139
10903 FALELUNG RURAL MUNICIPALITY	169	18	9	2	140
10904 PHIDIM MUNICIPALITY	548	67	177	11	293
10905 FALGUNANDA RURAL MUNICIPALITY	124	13	2	0	109
10906 KUMMAYAK RURAL MUNICIPALITY	66	22	2	0	42
10907 TUMBEWA RURAL MUNICIPALITY	57	2	2	0	53
10908 MIKLAJUNG RURAL MUNICIPALITY	179	16	3	3	157
Ilam District	3,976	1,617	228	87	2,044
11001 MAI JOGMAI RURAL MUNICIPALITY	222	52	7	0	163
11002 SANDAKPUR RURAL MUNICIPALITY	195	48	0	0	147
11003 ILAM MUNICIPALITY	973	247	117	22	587
11004 DEUMAI MUNICIPALITY	500	222	42	3	233
11005 FAKFOKATHUM RURAL MUNICIPALITY	299	123	16	0	160
11006 MANGSEBUNG RURAL MUNICIPALITY	96	52	3	0	41
11007 CHULACHULI RURAL MUNICIPALITY	63	41	0	0	22
11008 MAI MUNICIPALITY	150	16	3	0	131
11009 SURYODAYA MUNICIPALITY	1,450	814	40	62	534
11010 RONG RURAL MUNICIPALITY	28	2	0	0	26
Jhapa District	20,451	7,410	1,255	587	11,199
11101 MECHINAGAR MUNICIPALITY	4,028	1,680	279	409	1,660
11102 BUDDHASHANTI RURAL MUNICIPALITY	752	195	49	0	508
11103 ARJUNDHARA MUNICIPALITY	932	231	109	36	556
11104 KANKAI MUNICIPALITY	796	161	139	0	496
11105 SHIVASATAKSHI MUNICIPALITY	688	134	85	4	465
11106 KAMAL RURAL MUNICIPALITY	611	264	26	4	317
11107 DAMAK MUNICIPALITY	2,582	716	224	15	1,627
11108 GAURADHA MUNICIPALITY	805	263	22	0	520
11109 GAURIGANJ RURAL MUNICIPALITY	299	101	22	3	173
11110 JHAPA RURAL MUNICIPALITY	314	168	17	3	126
11111 BARHADASHI RURAL MUNICIPALITY	798	273	16	1	508
11112 BIRTAMOD MUNICIPALITY	4,119	935	161	105	2,918
11113 HALDIBARI RURAL MUNICIPALITY	930	673	18	2	237
11114 BHADRAPUR MUNICIPALITY	1,798	859	71	5	863
11115 KACHANAKAWAL RURAL MUNICIPALITY	999	757	17	0	225

1) NSIC stands for Nepal Standard Industrial Classification.

2) Includes Lease/contract out.

3) Includes "Not reported ", "Unknown" and so on.

Table 5-2 Number of Persons Engaged by Section of Industrial Classification, Tenure of Business Place (Building) and Local Unit.

District and Local Unit	Section of NSIC ¹⁾				
	C				
	Manufacturing				
	Tenure of Business Place (Building)				
	Total	Owned	Rented	Others ²⁾ (Lease+Others)	Not ³⁾ Applicable
Morang District	36,499	20,077	5,900	c	9,791
11201 MIKLAJUNG RURAL MUNICIPALITY	182	11	16	0	155
11202 LETANG MUNICIPALITY	339	15	9	2	313
11203 KERABARI RURAL MUNICIPALITY	198	10	8	6	174
11204 SUNDARHARAICHA MUNICIPALITY	1,712	410	226	109	967
11205 BELBARI MUNICIPALITY	600	126	57	0	417
11206 KANEPOKHARI RURAL MUNICIPALITY	389	75	48	7	259
11207 PATHARI SHANISHCHARE MUNICIPALITY	894	94	60	23	717
11208 URLABARI MUNICIPALITY	1,120	68	40	34	978
11209 RATUWAMAI MUNICIPALITY	796	358	34	8	396
11210 SUNWARSHI MUNICIPALITY	268	21	7	3	237
11211 RANGELI MUNICIPALITY	2,712	1,946	458	2	306
11212 GRAMTHAN RURAL MUNICIPALITY	815	567	6	10	232
11213 BUDHIGANGA RURAL MUNICIPALITY	8,979	7,778	318	283	600
11214 BIRATNAGAR METROPOLITIAN CITY	10,005	5,487	823	47	3,648
11215 KATAHARI RURAL MUNICIPALITY	3,551	2,968	228	193	162
11216 DHANAPALTHAN RURAL MUNICIPALITY	3,759	60	3,535	4	160
11217 JAHADA RURAL MUNICIPALITY	180	83	27	0	70
Sunsari District	27,260	16,362	2,946	797	7,155
11301 DHARAN SUB-METROPOLITIAN CITY	3,679	517	790	150	2,222
11302 BARAHAKSHETRA MUNICIPALITY	717	219	162	80	256
11303 KOSHI RURAL MUNICIPALITY	186	97	79	0	10
11304 BHOKRAHA NARASINHA RURAL MUNICIPALITY	199	70	32	14	83
11305 RAMDHUNI MUNICIPALITY	1,593	1,053	287	13	240
11306 ITAHARI SUB-METROPOLITIAN CITY	10,085	6,355	1,099	233	2,398
11307 DUHABI MUNICIPALITY	8,050	6,790	289	158	813
11308 GADHI RURAL MUNICIPALITY	222	67	28	29	98
11309 INARUWA MUNICIPALITY	1,236	425	116	30	665
11310 HARINAGAR RURAL MUNICIPALITY	289	93	57	2	137
11311 DEWANGUNJ RURAL MUNICIPALITY	354	255	5	10	84
11312 BARJU RURAL MUNICIPALITY	650	421	2	78	149
Udayapur District	3,512	1,177	701	155	1,479
11401 BELAKA MUNICIPALITY	333	192	105	1	35
11402 CHAUDANDIGADHI MUNICIPALITY	389	127	86	12	164
11403 TRIYUGA MUNICIPALITY	1,864	813	455	139	457
11404 RAUTAMAI RURAL MUNICIPALITY	113	12	43	0	58
11405 LIMCHUNBUNG RURAL MUNICIPALITY	57	10	0	1	46
11406 TAPLI RURAL MUNICIPALITY	45	2	1	0	42
11407 KATARI MUNICIPALITY	536	20	11	2	503
11408 UDAYAPURGADHI RURAL MUNICIPALITY	175	1	0	0	174

1) NSIC stands for Nepal Standard Industrial Classification.

2) Includes Lease/contract out.

3) Includes "Not reported", "Unknown" and so on.

Table 5-2 Number of Persons Engaged by Section of Industrial Classification, Tenure of Business Place (Building) and Local Unit.

District and Local Unit	Section of NSIC ¹⁾				
	B+D+E+F				
	Mining, Electricity, Gas, Water supply & Construction				
	Tenure of Business Place (Building)				
	Total	Owned	Rented	Others ²⁾ (Lease+Others)	Not ³⁾ Applicable
Province 1					
Total	8,712	3,771	798	395	3,748
Metropolitan City	495	290	77	10	118
Sub-Metropolitan City	331	181	59	8	83
Municipality	5,300	2,232	331	318	2,419
Rural Municipality	2,586	1,068	331	59	1,128
101 Taplejung District					
Total	541	117	41	6	377
Municipality	144	5	37	0	102
Rural Municipality	397	112	4	6	275
102 Sankhuwasabha District					
Total	1,065	217	96	168	584
Municipality	840	127	96	168	449
Rural Municipality	225	90	0	0	135
103 Solukhumbu District					
Total	137	78	50	0	9
Municipality	10	1	0	0	9
Rural Municipality	127	77	50	0	0
104 Okhaldhunga District					
Total	431	271	53	19	88
Municipality	131	89	0	0	42
Rural Municipality	300	182	53	19	46
105 Khotang District					
Total	330	39	0	0	291
Municipality	224	16	0	0	208
Rural Municipality	106	23	0	0	83
106 Bhojpur District					
Total	244	196	0	10	38
Municipality	231	187	0	10	34
Rural Municipality	13	9	0	0	4
107 Dhankuta District					
Total	266	105	0	1	160
Municipality	212	105	0	0	107
Rural Municipality	54	0	0	1	53

1) NSIC stands for Nepal Standard Industrial Classification.

2) Includes Lease/contract out.

3) Includes "Not reported ", "Unknown" and so on.

Table 5-2 Number of Persons Engaged by Section of Industrial Classification, Tenure of Business Place (Building) and Local Unit.

District and Local Unit	Section of NSIC ¹⁾				
	B+D+E+F				
	Mining, Electricity, Gas, Water supply & Construction				
	Tenure of Business Place (Building)				
	Total	Owned	Rented	Others ²⁾ (Lease+Others)	Not ³⁾ Applicable
108 Terhathum District					
Total	344	15	1	17	311
Municipality	121	15	1	9	96
Rural Municipality	223	0	0	8	215
109 Panchthar District					
Total	434	209	16	4	205
Municipality	229	144	1	0	84
Rural Municipality	205	65	15	4	121
110 Ilam District					
Total	739	593	11	0	135
Municipality	595	484	9	0	102
Rural Municipality	144	109	2	0	33
111 Jhapa District					
Total	1,133	590	81	41	421
Municipality	1,031	548	60	41	382
Rural Municipality	102	42	21	0	39
112 Morang District					
Total	1,440	790	223	97	330
Metropolitan City	495	290	77	10	118
Municipality	414	144	26	82	162
Rural Municipality	531	356	120	5	50
113 Sunsari District					
Total	627	354	83	24	166
Sub-Metropolitan City	331	181	59	8	83
Municipality	260	170	20	3	67
Rural Municipality	36	3	4	13	16
114 Udayapur District					
Total	981	197	143	8	633
Municipality	858	197	81	5	575
Rural Municipality	123	0	62	3	58

1) NSIC stands for Nepal Standard Industrial Classification.

2) Includes Lease/contract out.

3) Includes "Not reported ", "Unknown" and so on.

Table 5-2 Number of Persons Engaged by Section of Industrial Classification, Tenure of Business Place (Building) and Local Unit.

District and Local Unit	Section of NSIC ¹⁾				
	B+D+E+F				
	Mining, Electricity, Gas, Water supply & Construction				
	Tenure of Business Place (Building)				
	Total	Owned	Rented	Others ²⁾ (Lease+Others)	Not ³⁾ Applicable
Taplejung District	541	117	41	6	377
10101 PHAKTANLUNG RURAL MUNICIPALITY	45	15	0	6	24
10102 MIKWAKHOLA RURAL MUNICIPALITY	123	30	0	0	93
10103 MERINGDEN RURAL MUNICIPALITY	33	1	0	0	32
10104 MAIWAKHOLA RURAL MUNICIPALITY	41	20	0	0	21
10105 AATHARAI TRIBENI RURAL MUNICIPALITY	106	35	3	0	68
10106 PHUNGLING MUNICIPALITY	144	5	37	0	102
10107 PATHIBHARA YANGBARAK RURAL MUNICIPALITY	10	0	1	0	9
10108 SIRJANGA RURAL MUNICIPALITY	28	2	0	0	26
10109 SIDINGBA RURAL MUNICIPALITY	11	9	0	0	2
Sankhuwasabha District	1,065	217	96	168	584
10201 BHOTKHOLA RURAL MUNICIPALITY	86	0	0	0	86
10202 MAKALU RURAL MUNICIPALITY	0	0	0	0	0
10203 SILICHONG RURAL MUNICIPALITY	111	73	0	0	38
10204 CHICHILA RURAL MUNICIPALITY	11	0	0	0	11
10205 SABHAPOKHARI RURAL MUNICIPALITY	17	17	0	0	0
10206 KHANDABARI MUNICIPALITY	611	38	9	162	402
10207 PANCHAKHAPAN MUNICIPALITY	43	27	0	0	16
10208 CHAINAPUR MUNICIPALITY	49	39	0	6	4
10209 MADI MUNICIPALITY	24	16	6	0	2
10210 DHARMADEVI MUNICIPALITY	113	7	81	0	25
Solukhumbu District	137	78	50	0	9
10301 KHUMBU PASANGLHAMU RURAL MUNICIPALITY	5	5	0	0	0
10302 MAHAKULUNG RURAL MUNICIPALITY	4	0	4	0	0
10303 SOTANG RURAL MUNICIPALITY	0	0	0	0	0
10304 MAPYA DHUDHAKOSHI RURAL MUNICIPALITY	20	20	0	0	0
10305 THULUNG DHUDHA KOSHI RURAL MUNICIPALITY	47	47	0	0	0
10306 NECHA SALYAN RURAL MUNICIPALITY	5	5	0	0	0
10307 SOLU DHUDHAKUNDA MUNICIPALITY	10	1	0	0	9
10308 LIKHU PIKE RURAL MUNICIPALITY	46	0	46	0	0
Okhaldhunga District	431	271	53	19	88
10401 CHISHANKHU GADHI RURAL MUNICIPALITY	0	0	0	0	0
10402 SIDDHICHARAN MUNICIPALITY	131	89	0	0	42
10403 MOLUNG RURAL MUNICIPALITY	125	75	0	7	43
10404 KHIJI DEMBA RURAL MUNICIPALITY	125	83	42	0	0
10405 LIKHU RURAL MUNICIPALITY	35	24	11	0	0
10406 CHAMPADEVI RURAL MUNICIPALITY	0	0	0	0	0
10407 SUNKOSHI RURAL MUNICIPALITY	3	0	0	0	3
10408 MANEBHANJYANG RURAL MUNICIPALITY	12	0	0	12	0
Khotang District	330	39	0	0	291
10501 KEPILASGADHI RURAL MUNICIPALITY	30	9	0	0	21
10502 AISELUKHARKA RURAL MUNICIPALITY	20	10	0	0	10
10503 RAWA BESHI RURAL MUNICIPALITY	4	0	0	0	4
10504 HALESI TUWACHUNG MUNICIPALITY	0	0	0	0	0
10505 DIKTEL RUPAKOT MAJHUWAGADHI MUNICIPALITY	224	16	0	0	208
10506 SAKELA RURAL MUNICIPALITY	22	0	0	0	22
10507 DIPRUNG CHUICHUMMA RURAL MUNICIPALITY	8	4	0	0	4
10508 KHOTEHANG RURAL MUNICIPALITY	20	0	0	0	20
10509 JANTE DHUNGA RURAL MUNICIPALITY	0	0	0	0	0
10510 BARAHA POKHARI RURAL MUNICIPALITY	2	0	0	0	2
Bhojpur District	244	196	0	10	38
10601 SHADANANDA MUNICIPALITY	2	0	0	0	2
10602 SALPA SILICHHO RURAL MUNICIPALITY	0	0	0	0	0
10603 TEMKE MAIYUNG RURAL MUNICIPALITY	1	0	0	0	1
10604 BHOJPUR MUNICIPALITY	229	187	0	10	32
10605 ARUN RURAL MUNICIPALITY	0	0	0	0	0
10606 PAUWA DUNMA RURAL MUNICIPALITY	1	0	0	0	1
10607 RAMPRASAD RAI RURAL MUNICIPALITY	0	0	0	0	0
10608 HATUWAGADHI RURAL MUNICIPALITY	5	3	0	0	2
10609 AAMCHOWK RURAL MUNICIPALITY	6	6	0	0	0

1) NSIC stands for Nepal Standard Industrial Classification.

2) Includes Lease/contract out.

3) Includes "Not reported ", "Unknown" and so on.

Table 5-2 Number of Persons Engaged by Section of Industrial Classification, Tenure of Business Place (Building) and Local Unit.

District and Local Unit	Section of NSIC ¹⁾				
	B+D+E+F				
	Mining, Electricity, Gas, Water supply & Construction				
	Tenure of Business Place (Building)				
	Total	Owned	Rented	Others ²⁾ (Lease+Others)	Not ³⁾ Applicable
Dhankuta District	266	105	0	1	160
10701 MAHALAXMI MUNICIPALITY	12	7	0	0	5
10702 PAKHRIBAS MUNICIPALITY	6	5	0	0	1
10703 CHHATHAR JORPATI RURAL MUNICIPALITY	3	0	0	0	3
10704 DHANKUTA MUNICIPALITY	194	93	0	0	101
10705 SAHIDBHUMI RURAL MUNICIPALITY	38	0	0	0	38
10706 SANGURIGADHI RURAL MUNICIPALITY	12	0	0	0	12
10707 CHAUBISE RURAL MUNICIPALITY	1	0	0	1	0
Terhathum District	344	15	1	17	311
10801 AATHARAI RURAL MUNICIPALITY	36	0	0	5	31
10802 PHEDAP RURAL MUNICIPALITY	58	0	0	0	58
10803 MENCHHAYAYEM RURAL MUNICIPALITY	23	0	0	0	23
10804 MYANGLUNG MUNICIPALITY	84	0	1	9	74
10805 LALIGURANS MUNICIPALITY	37	15	0	0	22
10806 CHHATHAR RURAL MUNICIPALITY	106	0	0	3	103
Panchthar District	434	209	16	4	205
10901 YANGBARAK RURAL MUNICIPALITY	56	37	13	0	6
10902 HILIHAN RURAL MUNICIPALITY	32	0	0	0	32
10903 FALELUNG RURAL MUNICIPALITY	94	26	0	0	68
10904 PHIDIM MUNICIPALITY	229	144	1	0	84
10905 FALGUNANDA RURAL MUNICIPALITY	7	2	0	0	5
10906 KUMMAYAK RURAL MUNICIPALITY	11	0	2	4	5
10907 TUMBEWA RURAL MUNICIPALITY	1	0	0	0	1
10908 MIKLAJUNG RURAL MUNICIPALITY	4	0	0	0	4
Ilam District	739	593	11	0	135
11001 MAI JOGMAI RURAL MUNICIPALITY	41	40	0	0	1
11002 SANDAKPUR RURAL MUNICIPALITY	56	56	0	0	0
11003 ILAM MUNICIPALITY	499	417	9	0	73
11004 DEUMAI MUNICIPALITY	0	0	0	0	0
11005 FAKFOKATHUM RURAL MUNICIPALITY	21	10	0	0	11
11006 MANGSEBUNG RURAL MUNICIPALITY	4	2	2	0	0
11007 CHULACHULI RURAL MUNICIPALITY	22	1	0	0	21
11008 MAI MUNICIPALITY	60	57	0	0	3
11009 SURYODAYA MUNICIPALITY	36	10	0	0	26
11010 RONG RURAL MUNICIPALITY	0	0	0	0	0
Jhapa District	1,133	590	81	41	421
11101 MECHINAGAR MUNICIPALITY	118	59	3	0	56
11102 BUDDHASHANTI RURAL MUNICIPALITY	61	13	21	0	27
11103 ARJUNDHARA MUNICIPALITY	103	44	51	8	0
11104 KANKAI MUNICIPALITY	42	15	0	0	27
11105 SHIVASATAKSHI MUNICIPALITY	15	15	0	0	0
11106 KAMAL RURAL MUNICIPALITY	4	4	0	0	0
11107 DAMAK MUNICIPALITY	201	135	4	6	56
11108 GAURADHA MUNICIPALITY	39	9	0	0	30
11109 GAURIGANJ RURAL MUNICIPALITY	4	4	0	0	0
11110 JHAPA RURAL MUNICIPALITY	0	0	0	0	0
11111 BARHADASHI RURAL MUNICIPALITY	24	12	0	0	12
11112 BIRTAMOD MUNICIPALITY	311	136	2	27	146
11113 HALDIBARI RURAL MUNICIPALITY	0	0	0	0	0
11114 BHADRAPUR MUNICIPALITY	202	135	0	0	67
11115 KACHANAKAWAL RURAL MUNICIPALITY	9	9	0	0	0

1) NSIC stands for Nepal Standard Industrial Classification.

2) Includes Lease/contract out.

3) Includes "Not reported ", "Unknown" and so on.

Table 5-2 Number of Persons Engaged by Section of Industrial Classification, Tenure of Business Place (Building) and Local Unit.

District and Local Unit	Section of NSIC ¹⁾				
	B+D+E+F				
	Mining, Electricity, Gas, Water supply & Construction				
	Tenure of Business Place (Building)				
	Total	Owned	Rented	Others ²⁾ (Lease+Others)	Not ³⁾ Applicable
Morang District	1,440	790	223	97	330
11201 MIKLAJUNG RURAL MUNICIPALITY	22	13	0	0	9
11202 LETANG MUNICIPALITY	140	23	0	0	117
11203 KERABARI RURAL MUNICIPALITY	97	0	87	0	10
11204 SUNDARHARAICHA MUNICIPALITY	141	18	25	82	16
11205 BELBARI MUNICIPALITY	10	9	0	0	1
11206 KANEPOKHARI RURAL MUNICIPALITY	0	0	0	0	0
11207 PATHARI SHANISHCHARE MUNICIPALITY	0	0	0	0	0
11208 URLABARI MUNICIPALITY	20	16	1	0	3
11209 RATUWAMAI MUNICIPALITY	12	0	0	0	12
11210 SUNWARSHI MUNICIPALITY	7	0	0	0	7
11211 RANGELI MUNICIPALITY	84	78	0	0	6
11212 GRAMTHAN RURAL MUNICIPALITY	21	0	8	0	13
11213 BUDHIGANGA RURAL MUNICIPALITY	244	226	0	0	18
11214 BIRATNAGAR METROPOLITIAN CITY	495	290	77	10	118
11215 KATAHARI RURAL MUNICIPALITY	147	117	25	5	0
11216 DHANAPALTHAN RURAL MUNICIPALITY	0	0	0	0	0
11217 JAHADA RURAL MUNICIPALITY	0	0	0	0	0
Sunsari District	627	354	83	24	166
11301 DHARAN SUB-METROPOLITIAN CITY	199	117	21	3	58
11302 BARAHAKSHETRA MUNICIPALITY	7	3	4	0	0
11303 KOSHI RURAL MUNICIPALITY	4	0	4	0	0
11304 BHOKRAHA NARASINHA RURAL MUNICIPALITY	0	0	0	0	0
11305 RAMDHUNI MUNICIPALITY	7	0	7	0	0
11306 ITAHARI SUB-METROPOLITIAN CITY	132	64	38	5	25
11307 DUHABI MUNICIPALITY	81	64	8	3	6
11308 GADHI RURAL MUNICIPALITY	0	0	0	0	0
11309 INARUWA MUNICIPALITY	165	103	1	0	61
11310 HARINAGAR RURAL MUNICIPALITY	2	2	0	0	0
11311 DEWANGUNJ RURAL MUNICIPALITY	8	1	0	0	7
11312 BARJU RURAL MUNICIPALITY	22	0	0	13	9
Udayapur District	981	197	143	8	633
11401 BELAKA MUNICIPALITY	25	11	0	0	14
11402 CHAUDANDIGADHI MUNICIPALITY	92	26	22	0	44
11403 TRIYUGA MUNICIPALITY	669	155	59	0	455
11404 RAUTAMAI RURAL MUNICIPALITY	86	0	56	3	27
11405 LIMCHUNBUNG RURAL MUNICIPALITY	3	0	0	0	3
11406 TAPLI RURAL MUNICIPALITY	27	0	6	0	21
11407 KATARI MUNICIPALITY	72	5	0	5	62
11408 UDAYAPURGADHI RURAL MUNICIPALITY	7	0	0	0	7

1) NSIC stands for Nepal Standard Industrial Classification.

2) Includes Lease/contract out.

3) Includes "Not reported", "Unknown" and so on.

Table 5-2 Number of Persons Engaged by Section of Industrial Classification, Tenure of Business Place (Building) and Local Unit.

District and Local Unit	Section of NSIC ¹⁾				
	G				
	Wholesale and Retail Trade				
	Tenure of Business Place (Building)				
	Total	Owned	Rented	Others ²⁾ (Lease+Others)	Not ³⁾ Applicable
Province 1					
Total	167,754	26,575	11,898	3,053	126,228
Metropolitan City	13,022	1,093	1,039	258	10,632
Sub-Metropolitan City	22,657	3,498	1,564	585	17,010
Municipality	91,950	12,815	6,459	1,512	71,164
Rural Municipality	40,125	9,169	2,836	698	27,422
101 Taplejung District					
Total	2,335	732	149	54	1,400
Municipality	976	97	63	21	795
Rural Municipality	1,359	635	86	33	605
102 Sankhuwasabha District					
Total	5,536	1,878	220	44	3,394
Municipality	4,303	1,462	173	42	2,626
Rural Municipality	1,233	416	47	2	768
103 Solukhumbu District					
Total	2,444	1,577	806	31	30
Municipality	616	364	249	2	1
Rural Municipality	1,828	1,213	557	29	29
104 Okhaldhunga District					
Total	4,201	2,847	655	82	617
Municipality	1,389	785	119	69	416
Rural Municipality	2,812	2,062	536	13	201
105 Khotang District					
Total	2,812	223	9	5	2,575
Municipality	1,397	16	3	4	1,374
Rural Municipality	1,415	207	6	1	1,201
106 Bhojpur District					
Total	3,168	1,177	301	47	1,643
Municipality	1,598	859	268	21	450
Rural Municipality	1,570	318	33	26	1,193
107 Dhankuta District					
Total	4,469	1,238	388	57	2,786
Municipality	2,990	718	183	50	2,039
Rural Municipality	1,479	520	205	7	747

1) NSIC stands for Nepal Standard Industrial Classification.

2) Includes Lease/contract out.

3) Includes "Not reported", "Unknown" and so on.

Table 5-2 Number of Persons Engaged by Section of Industrial Classification, Tenure of Business Place (Building) and Local Unit.

District and Local Unit	Section of NSIC ¹⁾				
	G				
	Wholesale and Retail Trade				
	Tenure of Business Place (Building)				
	Total	Owned	Rented	Others ²⁾ (Lease+Others)	Not ³⁾ Applicable
108 Terhathum District					
Total	2,278	165	60	124	1,929
Municipality	1,374	86	14	93	1,181
Rural Municipality	904	79	46	31	748
109 Panchthar District					
Total	4,385	417	155	47	3,766
Municipality	1,513	115	69	28	1,301
Rural Municipality	2,872	302	86	19	2,465
110 Ilam District					
Total	8,305	817	486	47	6,955
Municipality	5,953	528	392	42	4,991
Rural Municipality	2,352	289	94	5	1,964
111 Jhapa District					
Total	41,245	2,568	1,869	294	36,514
Municipality	33,630	1,896	1,550	276	29,908
Rural Municipality	7,615	672	319	18	6,606
112 Morang District					
Total	38,977	3,120	1,819	439	33,599
Metropolitan City	13,022	1,093	1,039	258	10,632
Municipality	17,422	927	513	64	15,918
Rural Municipality	8,533	1,100	267	117	7,049
113 Sunsari District					
Total	37,420	7,338	3,216	1,674	25,192
Sub-Metropolitan City	22,657	3,498	1,564	585	17,010
Municipality	9,968	2,553	1,189	694	5,532
Rural Municipality	4,795	1,287	463	395	2,650
114 Udayapur District					
Total	10,179	2,478	1,765	108	5,828
Municipality	8,821	2,409	1,674	106	4,632
Rural Municipality	1,358	69	91	2	1,196

1) NSIC stands for Nepal Standard Industrial Classification.

2) Includes Lease/contract out.

3) Includes "Not reported ", "Unknown" and so on.

Table 5-2 Number of Persons Engaged by Section of Industrial Classification, Tenure of Business Place (Building) and Local Unit.

District and Local Unit	Section of NSIC ¹⁾				
	G				
	Wholesale and Retail Trade				
	Tenure of Business Place (Building)				
	Total	Owned	Rented	Others ²⁾ (Lease+Others)	Not ³⁾ Applicable
Taplejung District	2,335	732	149	54	1,400
10101 PHAKTANLUNG RURAL MUNICIPALITY	164	76	5	3	80
10102 MIKWAKHOLA RURAL MUNICIPALITY	98	75	4	1	18
10103 MERINGDEN RURAL MUNICIPALITY	223	45	10	7	161
10104 MAIWAKHOLA RURAL MUNICIPALITY	132	92	8	0	32
10105 AATHARAI TRIBENI RURAL MUNICIPALITY	171	133	29	5	4
10106 PHUNGLING MUNICIPALITY	976	97	63	21	795
10107 PATHIBHARA YANGBARAK RURAL MUNICIPALITY	214	158	21	11	24
10108 SIRJANGA RURAL MUNICIPALITY	267	0	0	0	267
10109 SIDINGBA RURAL MUNICIPALITY	90	56	9	6	19
Sankhuwasabha District	5,536	1,878	220	44	3,394
10201 BHOTKHOLA RURAL MUNICIPALITY	166	2	0	0	164
10202 MAKALU RURAL MUNICIPALITY	428	102	10	0	316
10203 SILICHONG RURAL MUNICIPALITY	239	205	25	0	9
10204 CHICHILA RURAL MUNICIPALITY	172	70	8	2	92
10205 SABHAPOKHARI RURAL MUNICIPALITY	228	37	4	0	187
10206 KHANDABARI MUNICIPALITY	1,987	192	16	33	1,746
10207 PANCHAKHAPAN MUNICIPALITY	516	75	2	3	436
10208 CHAINAPUR MUNICIPALITY	941	660	102	0	179
10209 MADI MUNICIPALITY	340	142	32	2	164
10210 DHARMADEVI MUNICIPALITY	519	393	21	4	101
Solukhumbu District	2,444	1,577	806	31	30
10301 KHUMBU PASANGLHAMU RURAL MUNICIPALITY	264	81	183	0	0
10302 MAHAKULUNG RURAL MUNICIPALITY	374	283	70	21	0
10303 SOTANG RURAL MUNICIPALITY	210	180	30	0	0
10304 MAPYA DHUDHAKOSHI RURAL MUNICIPALITY	204	164	40	0	0
10305 THULUNG DHUDHA KOSHI RURAL MUNICIPALITY	387	256	120	8	3
10306 NECHA SALYAN RURAL MUNICIPALITY	302	168	108	0	26
10307 SOLU DHUDHAKUNDA MUNICIPALITY	616	364	249	2	1
10308 LIKHU PIKE RURAL MUNICIPALITY	87	81	6	0	0
Okhaldhunga District	4,201	2,847	655	82	617
10401 CHISHANKHU GADHI RURAL MUNICIPALITY	454	403	50	0	1
10402 SIDDHICHARAN MUNICIPALITY	1,389	785	119	69	416
10403 MOLUNG RURAL MUNICIPALITY	435	311	49	0	75
10404 KHIJI DEMBA RURAL MUNICIPALITY	419	240	129	4	46
10405 LIKHU RURAL MUNICIPALITY	331	298	33	0	0
10406 CHAMPADEVI RURAL MUNICIPALITY	247	172	62	0	13
10407 SUNKOSHI RURAL MUNICIPALITY	405	312	31	7	55
10408 MANEBHANJYANG RURAL MUNICIPALITY	521	326	182	2	11
Khotang District	2,812	223	9	5	2,575
10501 KEPILASGADHI RURAL MUNICIPALITY	113	0	0	0	113
10502 AISELUKHARKA RURAL MUNICIPALITY	274	207	6	0	61
10503 RAWA BESHI RURAL MUNICIPALITY	126	0	0	0	126
10504 HALESI TUWACHUNG MUNICIPALITY	403	2	1	0	400
10505 DIKTEL RUPAKOT MAJHUWAGADHI MUNICIPALITY	994	14	2	4	974
10506 SAKELA RURAL MUNICIPALITY	101	0	0	0	101
10507 DIPRUNG CHUICHUMMA RURAL MUNICIPALITY	337	0	0	1	336
10508 KHOTEHANG RURAL MUNICIPALITY	195	0	0	0	195
10509 JANTE DHUNGA RURAL MUNICIPALITY	129	0	0	0	129
10510 BARAHA POKHARI RURAL MUNICIPALITY	140	0	0	0	140
Bhojpur District	3,168	1,177	301	47	1,643
10601 SHADANANDA MUNICIPALITY	547	309	40	9	189
10602 SALPA SILICHHO RURAL MUNICIPALITY	220	29	1	0	190
10603 TEMKE MAIYUNG RURAL MUNICIPALITY	184	16	3	0	165
10604 BHOJPUR MUNICIPALITY	1,051	550	228	12	261
10605 ARUN RURAL MUNICIPALITY	227	13	0	5	209
10606 PAUWA DUNMA RURAL MUNICIPALITY	239	113	8	0	118
10607 RAMPRASAD RAI RURAL MUNICIPALITY	233	41	2	6	184
10608 HATUWAGADHI RURAL MUNICIPALITY	284	95	16	14	159
10609 AAMCHOWK RURAL MUNICIPALITY	183	11	3	1	168

1) NSIC stands for Nepal Standard Industrial Classification.

2) Includes Lease/contract out.

3) Includes "Not reported ", "Unknown" and so on.

Table 5-2 Number of Persons Engaged by Section of Industrial Classification, Tenure of Business Place (Building) and Local Unit.

District and Local Unit	Section of NSIC ¹⁾				
	G				
	Wholesale and Retail Trade				
	Tenure of Business Place (Building)				
	Total	Owned	Rented	Others ²⁾ (Lease+Others)	Not ³⁾ Applicable
Dhankuta District	4,469	1,238	388	57	2,786
10701 MAHALAXMI MUNICIPALITY	427	261	92	8	66
10702 PAKHRIBAS MUNICIPALITY	648	266	39	2	341
10703 CHHATHAR JORPATI RURAL MUNICIPALITY	478	79	46	0	353
10704 DHANKUTA MUNICIPALITY	1,915	191	52	40	1,632
10705 SAHIDBHUMI RURAL MUNICIPALITY	248	11	8	0	229
10706 SANGURIGADHI RURAL MUNICIPALITY	325	179	58	2	86
10707 CHAUBISE RURAL MUNICIPALITY	428	251	93	5	79
Terhathum District	2,278	165	60	124	1,929
10801 AATHARAI RURAL MUNICIPALITY	282	30	29	4	219
10802 PHEDAP RURAL MUNICIPALITY	248	27	14	2	205
10803 MENCHHAYAYEM RURAL MUNICIPALITY	160	22	3	0	135
10804 MYANGLUNG MUNICIPALITY	883	17	3	82	781
10805 LALIGURANS MUNICIPALITY	491	69	11	11	400
10806 CHHATHAR RURAL MUNICIPALITY	214	0	0	25	189
Panchthar District	4,385	417	155	47	3,766
10901 YANGBARAK RURAL MUNICIPALITY	511	5	3	3	500
10902 HILIHAN RURAL MUNICIPALITY	373	8	7	0	358
10903 FALELUNG RURAL MUNICIPALITY	485	81	18	2	384
10904 PHIDIM MUNICIPALITY	1,513	115	69	28	1,301
10905 FALGUNANDA RURAL MUNICIPALITY	420	6	11	1	402
10906 KUMMAYAK RURAL MUNICIPALITY	268	79	7	2	180
10907 TUMBEWA RURAL MUNICIPALITY	183	7	9	0	167
10908 MIKLAJUNG RURAL MUNICIPALITY	632	116	31	11	474
Ilam District	8,305	817	486	47	6,955
11001 MAI JOGMAI RURAL MUNICIPALITY	303	7	8	1	287
11002 SANDAKPUR RURAL MUNICIPALITY	340	77	32	4	227
11003 ILAM MUNICIPALITY	2,208	126	182	30	1,870
11004 DEUMAI MUNICIPALITY	981	219	98	6	658
11005 FAKFOKATHUM RURAL MUNICIPALITY	446	88	15	0	343
11006 MANGSEBUNG RURAL MUNICIPALITY	431	65	25	0	341
11007 CHULACHULI RURAL MUNICIPALITY	505	40	10	0	455
11008 MAI MUNICIPALITY	648	6	15	2	625
11009 SURYODAYA MUNICIPALITY	2,116	177	97	4	1,838
11010 RONG RURAL MUNICIPALITY	327	12	4	0	311
Jhapa District	41,245	2,568	1,869	294	36,514
11101 MECHINAGAR MUNICIPALITY	5,716	327	174	14	5,201
11102 BUDDHASHANTI RURAL MUNICIPALITY	1,735	63	97	0	1,575
11103 ARJUNDHARA MUNICIPALITY	2,654	118	113	21	2,402
11104 KANKAI MUNICIPALITY	2,247	83	70	5	2,089
11105 SHIVASATAKSHI MUNICIPALITY	2,186	230	99	34	1,823
11106 KAMAL RURAL MUNICIPALITY	1,255	97	93	0	1,065
11107 DAMAK MUNICIPALITY	7,295	295	428	152	6,420
11108 GAURADHA MUNICIPALITY	1,886	112	69	0	1,705
11109 GAURIGANJ RURAL MUNICIPALITY	1,075	111	39	2	923
11110 JHAPA RURAL MUNICIPALITY	740	153	28	5	554
11111 BARHADASHI RURAL MUNICIPALITY	862	71	41	7	743
11112 BIRTAMOD MUNICIPALITY	8,554	451	501	40	7,562
11113 HALDIBARI RURAL MUNICIPALITY	986	63	14	0	909
11114 BHADRAPUR MUNICIPALITY	3,092	280	96	10	2,706
11115 KACHANAKAWAL RURAL MUNICIPALITY	962	114	7	4	837

1) NSIC stands for Nepal Standard Industrial Classification.

2) Includes Lease/contract out.

3) Includes "Not reported ", "Unknown" and so on.

Table 5-2 Number of Persons Engaged by Section of Industrial Classification, Tenure of Business Place (Building) and Local Unit.

District and Local Unit	Section of NSIC ¹⁾				
	G				
	Wholesale and Retail Trade				
	Tenure of Business Place (Building)				
	Total	Owned	Rented	Others ²⁾ (Lease+Others)	Not ³⁾ Applicable
Morang District	38,977	3,120	1,819	439	33,599
11201 MIKLAJUNG RURAL MUNICIPALITY	836	20	32	9	775
11202 LETANG MUNICIPALITY	1,204	43	21	12	1,128
11203 KERABARI RURAL MUNICIPALITY	879	2	4	4	869
11204 SUNDARHARAICHA MUNICIPALITY	3,375	77	129	19	3,150
11205 BELBARI MUNICIPALITY	2,825	181	129	5	2,510
11206 KANEPOKHARI RURAL MUNICIPALITY	1,369	94	57	6	1,212
11207 PATHARI SHANISHCHARE MUNICIPALITY	2,778	61	37	5	2,675
11208 URLABARI MUNICIPALITY	3,282	139	59	2	3,082
11209 RATUWAMAI MUNICIPALITY	1,512	50	23	1	1,438
11210 SUNWARSHI MUNICIPALITY	954	153	16	8	777
11211 RANGELI MUNICIPALITY	1,492	223	99	12	1,158
11212 GRAMTHAN RURAL MUNICIPALITY	1,112	77	8	0	1,027
11213 BUDHIGANGA RURAL MUNICIPALITY	1,574	330	38	90	1,116
11214 BIRATNAGAR METROPOLITIAN CITY	13,022	1,093	1,039	258	10,632
11215 KATAHARI RURAL MUNICIPALITY	1,096	245	28	0	823
11216 DHANAPALTHAN RURAL MUNICIPALITY	920	36	43	0	841
11217 JAHADA RURAL MUNICIPALITY	747	296	57	8	386
Sunsari District	37,420	7,338	3,216	1,674	25,192
11301 DHARAN SUB-METROPOLITIAN CITY	10,651	1,025	917	377	8,332
11302 BARAHAKSHETRA MUNICIPALITY	2,083	678	268	134	1,003
11303 KOSHI RURAL MUNICIPALITY	907	355	262	24	266
11304 BHOKRAHA NARASINHA RURAL MUNICIPALITY	572	101	36	78	357
11305 RAMDHUNI MUNICIPALITY	2,342	582	509	192	1,059
11306 ITAHARI SUB-METROPOLITIAN CITY	12,006	2,473	647	208	8,678
11307 DUHABI MUNICIPALITY	2,874	1,171	289	134	1,280
11308 GADHI RURAL MUNICIPALITY	719	316	42	56	305
11309 INARUWA MUNICIPALITY	2,669	122	123	234	2,190
11310 HARINAGAR RURAL MUNICIPALITY	913	302	102	2	507
11311 DEWANGUNJ RURAL MUNICIPALITY	598	194	17	65	322
11312 BARJU RURAL MUNICIPALITY	1,086	19	4	170	893
Udayapur District	10,179	2,478	1,765	108	5,828
11401 BELAKA MUNICIPALITY	1,286	819	227	9	231
11402 CHAUDANDIGADHI MUNICIPALITY	1,527	486	238	8	795
11403 TRIYUGA MUNICIPALITY	3,976	1,084	1,160	89	1,643
11404 RAUTAMAI RURAL MUNICIPALITY	404	16	84	2	302
11405 LIMCHUNBUNG RURAL MUNICIPALITY	199	41	5	0	153
11406 TAPLI RURAL MUNICIPALITY	248	7	0	0	241
11407 KATARI MUNICIPALITY	2,032	20	49	0	1,963
11408 UDAYAPURGADHI RURAL MUNICIPALITY	507	5	2	0	500

1) NSIC stands for Nepal Standard Industrial Classification.

2) Includes Lease/contract out.

3) Includes "Not reported", "Unknown" and so on.

Table 5-2 Number of Persons Engaged by Section of Industrial Classification, Tenure of Business Place (Building) and Local Unit.

District and Local Unit	Section of NSIC ¹⁾				
	H+J				
	Transportation and Storage, Information and Communication				
	Tenure of Business Place (Building)				
	Total	Owned	Rented	Others ²⁾ (Lease+Others)	Not ³⁾ Applicable
Province 1					
Total	7,082	2,201	821	107	3,953
Metropolitan City	1,062	437	189	0	436
Sub-Metropolitan City	850	85	55	4	706
Municipality	3,833	1,479	324	47	1,983
Rural Municipality	1,337	200	253	56	828
101 Taplejung District					
Total	268	51	24	10	183
Municipality	100	13	7	0	80
Rural Municipality	168	38	17	10	103
102 Sankhuwasabha District					
Total	195	52	0	25	118
Municipality	169	46	0	25	98
Rural Municipality	26	6	0	0	20
103 Solukhumbu District					
Total	171	43	120	8	0
Municipality	61	22	34	5	0
Rural Municipality	110	21	86	3	0
104 Okhaldhunga District					
Total	225	46	104	2	73
Municipality	104	40	5	0	59
Rural Municipality	121	6	99	2	14
105 Khotang District					
Total	354	20	0	0	334
Municipality	165	12	0	0	153
Rural Municipality	189	8	0	0	181
106 Bhojpur District					
Total	142	33	25	5	79
Municipality	65	17	25	3	20
Rural Municipality	77	16	0	2	59
107 Dhankuta District					
Total	276	122	5	10	139
Municipality	198	90	0	0	108
Rural Municipality	78	32	5	10	31

1) NSIC stands for Nepal Standard Industrial Classification.

2) Includes Lease/contract out.

3) Includes "Not reported ", "Unknown" and so on.

Table 5-2 Number of Persons Engaged by Section of Industrial Classification, Tenure of Business Place (Building) and Local Unit.

District and Local Unit	Section of NSIC ¹⁾				
	H+J				
	Transportation and Storage, Information and Communication				
	Tenure of Business Place (Building)				
	Total	Owned	Rented	Others ²⁾ (Lease+Others)	Not ³⁾ Applicable
108 Terhathum District					
Total	277	166	4	0	107
Municipality	208	161	2	0	45
Rural Municipality	69	5	2	0	62
109 Panchthar District					
Total	295	130	0	0	165
Municipality	200	92	0	0	108
Rural Municipality	95	38	0	0	57
110 Ilam District					
Total	259	21	51	9	178
Municipality	192	18	51	4	119
Rural Municipality	67	3	0	5	59
111 Jhapa District					
Total	1,835	833	155	16	831
Municipality	1,744	825	143	9	767
Rural Municipality	91	8	12	7	64
112 Morang District					
Total	1,410	452	198	12	748
Metropolitan City	1,062	437	189	0	436
Municipality	219	3	3	1	212
Rural Municipality	129	12	6	11	100
113 Sunsari District					
Total	1,063	131	85	10	837
Sub-Metropolitan City	850	85	55	4	706
Municipality	154	44	14	0	96
Rural Municipality	59	2	16	6	35
114 Udayapur District					
Total	312	101	50	0	161
Municipality	254	96	40	0	118
Rural Municipality	58	5	10	0	43

1) NSIC stands for Nepal Standard Industrial Classification.

2) Includes Lease/contract out.

3) Includes "Not reported ", "Unknown" and so on.

Table 5-2 Number of Persons Engaged by Section of Industrial Classification, Tenure of Business Place (Building) and Local Unit.

District and Local Unit	Section of NSIC ¹⁾				
	H+J				
	Transportation and Storage, Information and Communication				
	Tenure of Business Place (Building)				
	Total	Owned	Rented	Others ²⁾ (Lease+Others)	Not ³⁾ Applicable
Taplejung District	268	51	24	10	183
10101 PHAKTANLUNG RURAL MUNICIPALITY	31	9	0	0	22
10102 MIKWAKHOLA RURAL MUNICIPALITY	18	12	4	0	2
10103 MERINGDEN RURAL MUNICIPALITY	13	0	0	0	13
10104 MAIWAKHOLA RURAL MUNICIPALITY	10	0	4	0	6
10105 AATHARAI TRIBENI RURAL MUNICIPALITY	17	10	5	0	2
10106 PHUNGLING MUNICIPALITY	100	13	7	0	80
10107 PATHIBHARA YANGBARAK RURAL MUNICIPALITY	28	7	3	6	12
10108 SIRJANGA RURAL MUNICIPALITY	27	0	1	0	26
10109 SIDINGBA RURAL MUNICIPALITY	24	0	0	4	20
Sankhuwasabha District	195	52	0	25	118
10201 BHOTKHOLA RURAL MUNICIPALITY	7	0	0	0	7
10202 MAKALU RURAL MUNICIPALITY	11	3	0	0	8
10203 SILICHONG RURAL MUNICIPALITY	8	3	0	0	5
10204 CHICHILA RURAL MUNICIPALITY	0	0	0	0	0
10205 SABHAPOKHARI RURAL MUNICIPALITY	0	0	0	0	0
10206 KHANDABARI MUNICIPALITY	96	17	0	25	54
10207 PANCHAKHAPAN MUNICIPALITY	5	0	0	0	5
10208 CHAINAPUR MUNICIPALITY	43	21	0	0	22
10209 MADI MUNICIPALITY	5	0	0	0	5
10210 DHARMADEVI MUNICIPALITY	20	8	0	0	12
Solukhumbu District	171	43	120	8	0
10301 KHUMBU PASANGLHAMU RURAL MUNICIPALITY	40	4	36	0	0
10302 MAHAKULUNG RURAL MUNICIPALITY	7	0	4	3	0
10303 SOTANG RURAL MUNICIPALITY	11	8	3	0	0
10304 MAPYA DHUDHAKOSHI RURAL MUNICIPALITY	7	0	7	0	0
10305 THULUNG DHUDHA KOSHI RURAL MUNICIPALITY	29	9	20	0	0
10306 NECHA SALYAN RURAL MUNICIPALITY	11	0	11	0	0
10307 SOLU DHUDHAKUNDA MUNICIPALITY	61	22	34	5	0
10308 LIKHU PIKE RURAL MUNICIPALITY	5	0	5	0	0
Okhaldhunga District	225	46	104	2	73
10401 CHISHANKHU GADHI RURAL MUNICIPALITY	24	0	24	0	0
10402 SIDDHICHARAN MUNICIPALITY	104	40	5	0	59
10403 MOLUNG RURAL MUNICIPALITY	10	0	0	2	8
10404 KHIJI DEMBA RURAL MUNICIPALITY	23	4	19	0	0
10405 LIKHU RURAL MUNICIPALITY	12	2	10	0	0
10406 CHAMPADEVI RURAL MUNICIPALITY	21	0	21	0	0
10407 SUNKOSHI RURAL MUNICIPALITY	16	0	13	0	3
10408 MANEBHANJYANG RURAL MUNICIPALITY	15	0	12	0	3
Khotang District	354	20	0	0	334
10501 KEPILASGADHI RURAL MUNICIPALITY	28	0	0	0	28
10502 AISELUKHARKA RURAL MUNICIPALITY	27	5	0	0	22
10503 RAWA BESHI RURAL MUNICIPALITY	19	3	0	0	16
10504 HALESI TUWACHUNG MUNICIPALITY	43	0	0	0	43
10505 DIKTEL RUPAKOT MAJHUWAGADHI MUNICIPALITY	122	12	0	0	110
10506 SAKELA RURAL MUNICIPALITY	10	0	0	0	10
10507 DIPRUNG CHUICHUMMA RURAL MUNICIPALITY	21	0	0	0	21
10508 KHOTEHANG RURAL MUNICIPALITY	34	0	0	0	34
10509 JANTE DHUNGA RURAL MUNICIPALITY	29	0	0	0	29
10510 BARAHA POKHARI RURAL MUNICIPALITY	21	0	0	0	21
Bhojpur District	142	33	25	5	79
10601 SHADANANDA MUNICIPALITY	6	0	0	3	3
10602 SALPA SILICHHO RURAL MUNICIPALITY	0	0	0	0	0
10603 TEMKE MAIYUNG RURAL MUNICIPALITY	6	0	0	0	6
10604 BHOJPUR MUNICIPALITY	59	17	25	0	17
10605 ARUN RURAL MUNICIPALITY	12	5	0	0	7
10606 PAUWA DUNMA RURAL MUNICIPALITY	14	11	0	0	3
10607 RAMPRASAD RAI RURAL MUNICIPALITY	20	0	0	0	20
10608 HATUWAGADHI RURAL MUNICIPALITY	4	0	0	0	4
10609 AAMCHOWK RURAL MUNICIPALITY	21	0	0	2	19

1) NSIC stands for Nepal Standard Industrial Classification.

2) Includes Lease/contract out.

3) Includes "Not reported ", "Unknown" and so on.

Table 5-2 Number of Persons Engaged by Section of Industrial Classification, Tenure of Business Place (Building) and Local Unit.

District and Local Unit	Section of NSIC ¹⁾					Total
	H+J					
	Transportation and Storage, Information and Communication					
	Tenure of Business Place (Building)					
	Total	Owned	Rented	Others ²⁾ (Lease+Others)	Not ³⁾ Applicable	
Dhankuta District	276	122	5	10		139
10701 MAHALAXMI MUNICIPALITY	4	4	0	0		0
10702 PAKHRIBAS MUNICIPALITY	26	7	0	0		19
10703 CHHATHAR JORPATI RURAL MUNICIPALITY	6	0	0	0		6
10704 DHANKUTA MUNICIPALITY	168	79	0	0		89
10705 SAHIDBHUMI RURAL MUNICIPALITY	12	3	0	0		9
10706 SANGURIGADHI RURAL MUNICIPALITY	38	25	1	7		5
10707 CHAUBISE RURAL MUNICIPALITY	22	4	4	3		11
Terhathum District	277	166	4	0		107
10801 AATHARAI RURAL MUNICIPALITY	27	0	2	0		25
10802 PHEDAP RURAL MUNICIPALITY	8	0	0	0		8
10803 MENCHHAYAYEM RURAL MUNICIPALITY	10	5	0	0		5
10804 MYANGLUNG MUNICIPALITY	189	161	0	0		28
10805 LALIGURANS MUNICIPALITY	19	0	2	0		17
10806 CHHATHAR RURAL MUNICIPALITY	24	0	0	0		24
Panchthar District	295	130	0	0		165
10901 YANGBARAK RURAL MUNICIPALITY	21	10	0	0		11
10902 HILIHAN RURAL MUNICIPALITY	3	0	0	0		3
10903 FALELUNG RURAL MUNICIPALITY	12	0	0	0		12
10904 PHIDIM MUNICIPALITY	200	92	0	0		108
10905 FALGUNANDA RURAL MUNICIPALITY	14	0	0	0		14
10906 KUMMAYAK RURAL MUNICIPALITY	14	5	0	0		9
10907 TUMBEWA RURAL MUNICIPALITY	2	0	0	0		2
10908 MIKLAJUNG RURAL MUNICIPALITY	29	23	0	0		6
Ilam District	259	21	51	9		178
11001 MAI JOGMAI RURAL MUNICIPALITY	7	0	0	0		7
11002 SANDAKPUR RURAL MUNICIPALITY	10	0	0	0		10
11003 ILAM MUNICIPALITY	80	12	16	0		52
11004 DEUMAI MUNICIPALITY	19	0	5	4		10
11005 FAKFOKATHUM RURAL MUNICIPALITY	7	0	0	5		2
11006 MANGSEBUNG RURAL MUNICIPALITY	23	3	0	0		20
11007 CHULACHULI RURAL MUNICIPALITY	5	0	0	0		5
11008 MAI MUNICIPALITY	6	0	0	0		6
11009 SURYODAYA MUNICIPALITY	87	6	30	0		51
11010 RONG RURAL MUNICIPALITY	15	0	0	0		15
Jhapa District	1,835	833	155	16		831
11101 MECHINAGAR MUNICIPALITY	230	66	82	0		82
11102 BUDDHASHANTI RURAL MUNICIPALITY	17	4	0	0		13
11103 ARJUNDHARA MUNICIPALITY	23	9	0	0		14
11104 KANKAI MUNICIPALITY	34	0	0	0		34
11105 SHIVASATAKSHI MUNICIPALITY	40	0	4	9		27
11106 KAMAL RURAL MUNICIPALITY	19	0	0	0		19
11107 DAMAK MUNICIPALITY	819	582	10	0		227
11108 GAURADHA MUNICIPALITY	24	0	0	0		24
11109 GAURIGANJ RURAL MUNICIPALITY	0	0	0	0		0
11110 JHAPA RURAL MUNICIPALITY	9	0	4	3		2
11111 BARHADASHI RURAL MUNICIPALITY	15	0	8	4		3
11112 BIRTAMOD MUNICIPALITY	299	0	47	0		252
11113 HALDIBARI RURAL MUNICIPALITY	13	0	0	0		13
11114 BHADRAPUR MUNICIPALITY	275	168	0	0		107
11115 KACHANAKAWAL RURAL MUNICIPALITY	18	4	0	0		14

1) NSIC stands for Nepal Standard Industrial Classification.

2) Includes Lease/contract out.

3) Includes "Not reported ", "Unknown" and so on.

Table 5-2 Number of Persons Engaged by Section of Industrial Classification, Tenure of Business Place (Building) and Local Unit.

District and Local Unit	Section of NSIC ¹⁾				
	H+J				
	Transportation and Storage, Information and Communication				
	Tenure of Business Place (Building)				
	Total	Owned	Rented	Others ²⁾ (Lease+Others)	Not ³⁾ Applicable
Morang District	1,410	452	198	12	748
11201 MIKLAJUNG RURAL MUNICIPALITY	0	0	0	0	0
11202 LETANG MUNICIPALITY	11	3	0	0	8
11203 KERABARI RURAL MUNICIPALITY	24	3	0	0	21
11204 SUNDARHARAICHA MUNICIPALITY	54	0	0	1	53
11205 BELBARI MUNICIPALITY	19	0	1	0	18
11206 KANEPOKHARI RURAL MUNICIPALITY	4	0	4	0	0
11207 PATHARI SHANISHCHARE MUNICIPALITY	46	0	0	0	46
11208 URLABARI MUNICIPALITY	58	0	2	0	56
11209 RATUWAMAI MUNICIPALITY	14	0	0	0	14
11210 SUNWARSHI MUNICIPALITY	9	0	0	0	9
11211 RANGELI MUNICIPALITY	8	0	0	0	8
11212 GRAMTHAN RURAL MUNICIPALITY	24	4	0	7	13
11213 BUDHIGANGA RURAL MUNICIPALITY	65	2	2	4	57
11214 BIRATNAGAR METROPOLITIAN CITY	1,062	437	189	0	436
11215 KATAHARI RURAL MUNICIPALITY	1	0	0	0	1
11216 DHANAPALTHAN RURAL MUNICIPALITY	11	3	0	0	8
11217 JAHADA RURAL MUNICIPALITY	0	0	0	0	0
Sunsari District	1,063	131	85	10	837
11301 DHARAN SUB-METROPOLITIAN CITY	378	36	38	0	304
11302 BARAHAKSHETRA MUNICIPALITY	40	0	9	0	31
11303 KOSHI RURAL MUNICIPALITY	6	2	4	0	0
11304 BHOKRAHA NARASINHA RURAL MUNICIPALITY	3	0	0	0	3
11305 RAMDHUNI MUNICIPALITY	27	18	5	0	4
11306 ITAHARI SUB-METROPOLITIAN CITY	472	49	17	4	402
11307 DUHABI MUNICIPALITY	33	26	0	0	7
11308 GADHI RURAL MUNICIPALITY	13	0	0	6	7
11309 INARUWA MUNICIPALITY	54	0	0	0	54
11310 HARINAGAR RURAL MUNICIPALITY	13	0	6	0	7
11311 DEWANGUNJ RURAL MUNICIPALITY	10	0	0	0	10
11312 BARJU RURAL MUNICIPALITY	14	0	6	0	8
Udayapur District	312	101	50	0	161
11401 BELAKA MUNICIPALITY	5	0	0	0	5
11402 CHAUDANDIGADHI MUNICIPALITY	21	5	10	0	6
11403 TRIYUGA MUNICIPALITY	177	85	29	0	63
11404 RAUTAMAI RURAL MUNICIPALITY	16	2	10	0	4
11405 LIMCHUNBUNG RURAL MUNICIPALITY	16	3	0	0	13
11406 TAPLI RURAL MUNICIPALITY	13	0	0	0	13
11407 KATARI MUNICIPALITY	51	6	1	0	44
11408 UDAYAPURGADHI RURAL MUNICIPALITY	13	0	0	0	13

1) NSIC stands for Nepal Standard Industrial Classification.

2) Includes Lease/contract out.

3) Includes "Not reported", "Unknown" and so on.

Table 5-2 Number of Persons Engaged by Section of Industrial Classification, Tenure of Business Place (Building) and Local Unit.

District and Local Unit	Section of NSIC ¹⁾				
	I				
	Accommodation and Food Service				
	Tenure of Business Place (Building)				
	Total	Owned	Rented	Others ²⁾ (Lease+Others)	Not ³⁾ Applicable
Province 1					
Total	54,665	8,249	5,567	1,244	39,605
Metropolitan City	4,991	613	620	120	3,638
Sub-Metropolitan City	7,966	859	720	353	6,034
Municipality	29,891	3,753	2,616	496	23,026
Rural Municipality	11,817	3,024	1,611	275	6,907
101 Taplejung District					
Total	915	124	87	17	687
Municipality	647	39	53	9	546
Rural Municipality	268	85	34	8	141
102 Sankhuwasabha District					
Total	1,406	342	95	27	942
Municipality	1,189	258	72	27	832
Rural Municipality	217	84	23	0	110
103 Solukhumbu District					
Total	3,045	2,159	852	19	15
Municipality	762	523	231	2	6
Rural Municipality	2,283	1,636	621	17	9
104 Okhaldhunga District					
Total	1,060	580	237	10	233
Municipality	433	239	27	3	164
Rural Municipality	627	341	210	7	69
105 Khotang District					
Total	878	23	7	0	848
Municipality	592	0	0	0	592
Rural Municipality	286	23	7	0	256
106 Bhojpur District					
Total	957	336	197	11	413
Municipality	626	297	185	6	138
Rural Municipality	331	39	12	5	275
107 Dhankuta District					
Total	2,206	420	214	44	1,528
Municipality	1,426	245	90	26	1,065
Rural Municipality	780	175	124	18	463

1) NSIC stands for Nepal Standard Industrial Classification.

2) Includes Lease/contract out.

3) Includes "Not reported ", "Unknown" and so on.

Table 5-2 Number of Persons Engaged by Section of Industrial Classification, Tenure of Business Place (Building) and Local Unit.

District and Local Unit	Section of NSIC ¹⁾				
	I				
	Accommodation and Food Service				
	Tenure of Business Place (Building)				
	Total	Owned	Rented	Others ²⁾ (Lease+Others)	Not ³⁾ Applicable
108 Terhathum District					
Total	617	44	20	8	545
Municipality	449	28	6	3	412
Rural Municipality	168	16	14	5	133
109 Panchthar District					
Total	1,184	113	42	15	1,014
Municipality	601	64	11	10	516
Rural Municipality	583	49	31	5	498
110 Ilam District					
Total	3,012	331	203	27	2,451
Municipality	2,317	215	175	23	1,904
Rural Municipality	695	116	28	4	547
111 Jhapa District					
Total	13,378	814	723	96	11,745
Municipality	11,248	671	591	92	9,894
Rural Municipality	2,130	143	132	4	1,851
112 Morang District					
Total	12,286	1,116	959	189	10,022
Metropolitan City	4,991	613	620	120	3,638
Municipality	5,160	379	215	28	4,538
Rural Municipality	2,135	124	124	41	1,846
113 Sunsari District					
Total	11,591	1,474	1,364	711	8,042
Sub-Metropolitan City	7,966	859	720	353	6,034
Municipality	2,470	425	405	197	1,443
Rural Municipality	1,155	190	239	161	565
114 Udayapur District					
Total	2,130	373	567	70	1,120
Municipality	1,971	370	555	70	976
Rural Municipality	159	3	12	0	144

1) NSIC stands for Nepal Standard Industrial Classification.

2) Includes Lease/contract out.

3) Includes "Not reported ", "Unknown" and so on.

Table 5-2 Number of Persons Engaged by Section of Industrial Classification, Tenure of Business Place (Building) and Local Unit.

District and Local Unit	Section of NSIC ¹⁾				
	I				
	Accommodation and Food Service				
	Tenure of Business Place (Building)				
	Total	Owned	Rented	Others ²⁾ (Lease+Others)	Not ³⁾ Applicable
Taplejung District	915	124	87	17	687
10101 PHAKTANLUNG RURAL MUNICIPALITY	91	40	8	0	43
10102 MIKWAKHOLA RURAL MUNICIPALITY	9	4	3	0	2
10103 MERINGDEN RURAL MUNICIPALITY	47	10	1	5	31
10104 MAIWAKHOLA RURAL MUNICIPALITY	33	9	11	0	13
10105 AATHARAI TRIBENI RURAL MUNICIPALITY	14	4	9	1	0
10106 PHUNGLING MUNICIPALITY	647	39	53	9	546
10107 PATHIBHARA YANGBARAK RURAL MUNICIPALITY	23	17	0	2	4
10108 SIRJANGA RURAL MUNICIPALITY	48	1	0	0	47
10109 SIDINGBA RURAL MUNICIPALITY	3	0	2	0	1
Sankhuwasabha District	1,406	342	95	27	942
10201 BHOTKHOLA RURAL MUNICIPALITY	19	0	0	0	19
10202 MAKALU RURAL MUNICIPALITY	107	50	2	0	55
10203 SILICHONG RURAL MUNICIPALITY	30	13	14	0	3
10204 CHICHILA RURAL MUNICIPALITY	31	8	5	0	18
10205 SABHAPOKHARI RURAL MUNICIPALITY	30	13	2	0	15
10206 KHANDABARI MUNICIPALITY	766	33	17	25	691
10207 PANCHAKHAPAN MUNICIPALITY	50	5	0	0	45
10208 CHAINAPUR MUNICIPALITY	222	136	35	0	51
10209 MADI MUNICIPALITY	64	41	12	0	11
10210 DHARMADEVI MUNICIPALITY	87	43	8	2	34
Solukhumbu District	3,045	2,159	852	19	15
10301 KHUMBU PASANGLHAMU RURAL MUNICIPALITY	1,517	1,102	415	0	0
10302 MAHAKULUNG RURAL MUNICIPALITY	132	72	49	11	0
10303 SOTANG RURAL MUNICIPALITY	104	64	40	0	0
10304 MAPYA DHUDHAKOSHI RURAL MUNICIPALITY	155	141	14	0	0
10305 THULUNG DHUDHA KOSHI RURAL MUNICIPALITY	149	115	30	4	0
10306 NECHA SALYAN RURAL MUNICIPALITY	123	52	60	2	9
10307 SOLU DHUDHAKUNDA MUNICIPALITY	762	523	231	2	6
10308 LIKHU PIKE RURAL MUNICIPALITY	103	90	13	0	0
Okhaldhunga District	1,060	580	237	10	233
10401 CHISHANKHU GADHI RURAL MUNICIPALITY	48	39	9	0	0
10402 SIDDHICHARAN MUNICIPALITY	433	239	27	3	164
10403 MOLUNG RURAL MUNICIPALITY	130	76	34	0	20
10404 KHIJI DEMBA RURAL MUNICIPALITY	138	63	65	0	10
10405 LIKHU RURAL MUNICIPALITY	34	21	13	0	0
10406 CHAMPADEVI RURAL MUNICIPALITY	63	31	28	0	4
10407 SUNKOSHI RURAL MUNICIPALITY	76	42	2	5	27
10408 MANEBHANJYANG RURAL MUNICIPALITY	138	69	59	2	8
Khotang District	878	23	7	0	848
10501 KEPILASGADHI RURAL MUNICIPALITY	35	0	0	0	35
10502 AISELUKHARKA RURAL MUNICIPALITY	45	22	5	0	18
10503 RAWA BESHI RURAL MUNICIPALITY	34	0	0	0	34
10504 HALESI TUWACHUNG MUNICIPALITY	231	0	0	0	231
10505 DIKTEL RUPAKOT MAJHUWAGADHI MUNICIPALITY	361	0	0	0	361
10506 SAKELA RURAL MUNICIPALITY	7	0	0	0	7
10507 DIPRUNG CHUICHUMMA RURAL MUNICIPALITY	44	0	2	0	42
10508 KHOTEHANG RURAL MUNICIPALITY	72	1	0	0	71
10509 JANTE DHUNGA RURAL MUNICIPALITY	43	0	0	0	43
10510 BARAHA POKHARI RURAL MUNICIPALITY	6	0	0	0	6
Bhojpur District	957	336	197	11	413
10601 SHADANANDA MUNICIPALITY	165	96	19	0	50
10602 SALPA SILICHHO RURAL MUNICIPALITY	25	7	0	0	18
10603 TEMKE MAIYUNG RURAL MUNICIPALITY	40	6	0	2	32
10604 BHOJPUR MUNICIPALITY	461	201	166	6	88
10605 ARUN RURAL MUNICIPALITY	76	9	0	0	67
10606 PAUWA DUNMA RURAL MUNICIPALITY	70	15	7	1	47
10607 RAMPRASAD RAI RURAL MUNICIPALITY	44	2	0	2	40
10608 HATUWAGADHI RURAL MUNICIPALITY	43	0	5	0	38
10609 AAMCHOWK RURAL MUNICIPALITY	33	0	0	0	33

1) NSIC stands for Nepal Standard Industrial Classification.

2) Includes Lease/contract out.

3) Includes "Not reported", "Unknown" and so on.

Table 5-2 Number of Persons Engaged by Section of Industrial Classification, Tenure of Business Place (Building) and Local Unit.

District and Local Unit	Section of NSIC ¹⁾				
	I				
	Accommodation and Food Service				
	Tenure of Business Place (Building)				
	Total	Owned	Rented	Others ²⁾ (Lease+Others)	Not ³⁾ Applicable
Dhankuta District	2,206	420	214	44	1,528
10701 MAHALAXMI MUNICIPALITY	149	101	26	0	22
10702 PAKHRIBAS MUNICIPALITY	160	20	4	2	134
10703 CHHATHAR JORPATI RURAL MUNICIPALITY	225	31	32	0	162
10704 DHANKUTA MUNICIPALITY	1,117	124	60	24	909
10705 SAHIDBHUMI RURAL MUNICIPALITY	78	8	6	0	64
10706 SANGURIGADHI RURAL MUNICIPALITY	349	101	34	0	214
10707 CHAUBISE RURAL MUNICIPALITY	128	35	52	18	23
Terhathum District	617	44	20	8	545
10801 AATHARAI RURAL MUNICIPALITY	66	12	5	2	47
10802 PHEDAP RURAL MUNICIPALITY	22	3	7	0	12
10803 MENCHHAYAYEM RURAL MUNICIPALITY	13	0	2	0	11
10804 MYANGLUNG MUNICIPALITY	294	6	4	2	282
10805 LALIGURANS MUNICIPALITY	155	22	2	1	130
10806 CHHATHAR RURAL MUNICIPALITY	67	1	0	3	63
Panchthar District	1,184	113	42	15	1,014
10901 YANGBARAK RURAL MUNICIPALITY	51	0	2	4	45
10902 HILIHAN RURAL MUNICIPALITY	131	5	1	0	125
10903 FALELUNG RURAL MUNICIPALITY	23	0	1	0	22
10904 PHIDIM MUNICIPALITY	601	64	11	10	516
10905 FALGUNANDA RURAL MUNICIPALITY	118	0	3	0	115
10906 KUMMAYAK RURAL MUNICIPALITY	68	24	0	0	44
10907 TUMBEWA RURAL MUNICIPALITY	29	1	3	0	25
10908 MIKLAJUNG RURAL MUNICIPALITY	163	19	21	1	122
Ilam District	3,012	331	203	27	2,451
11001 MAI JOGMAI RURAL MUNICIPALITY	87	10	0	0	77
11002 SANDAKPUR RURAL MUNICIPALITY	147	57	15	0	75
11003 ILAM MUNICIPALITY	1,113	91	112	19	891
11004 DEUMAI MUNICIPALITY	237	77	17	3	140
11005 FAKFOKATHUM RURAL MUNICIPALITY	84	5	6	2	71
11006 MANGSEBUNG RURAL MUNICIPALITY	112	15	7	2	88
11007 CHULACHULI RURAL MUNICIPALITY	109	24	0	0	85
11008 MAI MUNICIPALITY	132	0	3	0	129
11009 SURYODAYA MUNICIPALITY	835	47	43	1	744
11010 RONG RURAL MUNICIPALITY	156	5	0	0	151
Jhapa District	13,378	814	723	96	11,745
11101 MECHINAGAR MUNICIPALITY	2,085	97	100	23	1,865
11102 BUDDHASHANTI RURAL MUNICIPALITY	449	23	40	0	386
11103 ARJUNDHARA MUNICIPALITY	885	18	39	9	819
11104 KANKAI MUNICIPALITY	683	52	16	6	609
11105 SHIVASATAKSHI MUNICIPALITY	643	102	56	7	478
11106 KAMAL RURAL MUNICIPALITY	403	28	21	0	354
11107 DAMAK MUNICIPALITY	2,430	153	163	19	2,095
11108 GAURADHA MUNICIPALITY	452	29	12	1	410
11109 GAURIGANJ RURAL MUNICIPALITY	309	0	17	2	290
11110 JHAPA RURAL MUNICIPALITY	214	32	25	0	157
11111 BARHADASHI RURAL MUNICIPALITY	259	21	11	1	226
11112 BIRTAMOD MUNICIPALITY	2,714	105	151	22	2,436
11113 HALDIBARI RURAL MUNICIPALITY	278	23	11	0	244
11114 BHADRAPUR MUNICIPALITY	1,356	115	54	5	1,182
11115 KACHANAKAWAL RURAL MUNICIPALITY	218	16	7	1	194

1) NSIC stands for Nepal Standard Industrial Classification.

2) Includes Lease/contract out.

3) Includes "Not reported ", "Unknown" and so on.

Table 5-2 Number of Persons Engaged by Section of Industrial Classification, Tenure of Business Place (Building) and Local Unit.

District and Local Unit	Section of NSIC ¹⁾				
	I				
	Accommodation and Food Service				
	Tenure of Business Place (Building)				
	Total	Owned	Rented	Others ²⁾ (Lease+Others)	Not ³⁾ Applicable
Morang District	12,286	1,116	959	189	10,022
11201 MIKLAJUNG RURAL MUNICIPALITY	210	12	1	0	197
11202 LETANG MUNICIPALITY	432	29	30	0	373
11203 KERABARI RURAL MUNICIPALITY	184	2	2	0	180
11204 SUNDARHARAICHA MUNICIPALITY	1,129	157	44	14	914
11205 BELBARI MUNICIPALITY	741	53	48	3	637
11206 KANEPOKHARI RURAL MUNICIPALITY	367	17	17	0	333
11207 PATHARI SHANISHCHARE MUNICIPALITY	769	18	10	0	741
11208 URLABARI MUNICIPALITY	909	39	23	0	847
11209 RATUWAMAI MUNICIPALITY	470	5	8	1	456
11210 SUNWARSHI MUNICIPALITY	318	23	0	5	290
11211 RANGELI MUNICIPALITY	392	55	52	5	280
11212 GRAMTHAN RURAL MUNICIPALITY	266	12	3	5	246
11213 BUDHIGANGA RURAL MUNICIPALITY	477	29	35	34	379
11214 BIRATNAGAR METROPOLITIAN CITY	4,991	613	620	120	3,638
11215 KATAHARI RURAL MUNICIPALITY	231	24	24	0	183
11216 DHANAPALTHAN RURAL MUNICIPALITY	262	4	14	2	242
11217 JAHADA RURAL MUNICIPALITY	138	24	28	0	86
Sunsari District	11,591	1,474	1,364	711	8,042
11301 DHARAN SUB-METROPOLITIAN CITY	4,488	560	461	280	3,187
11302 BARAHAKSHETRA MUNICIPALITY	694	238	92	51	313
11303 KOSHI RURAL MUNICIPALITY	360	100	174	43	43
11304 BHOKRAHA NARASINHA RURAL MUNICIPALITY	115	5	16	25	69
11305 RAMDHUNI MUNICIPALITY	512	99	186	46	181
11306 ITAHARI SUB-METROPOLITIAN CITY	3,478	299	259	73	2,847
11307 DUHABI MUNICIPALITY	543	51	76	51	365
11308 GADHI RURAL MUNICIPALITY	131	35	18	10	68
11309 INARUWA MUNICIPALITY	721	37	51	49	584
11310 HARINAGAR RURAL MUNICIPALITY	138	28	23	1	86
11311 DEWANGUNJ RURAL MUNICIPALITY	133	22	7	17	87
11312 BARJU RURAL MUNICIPALITY	278	0	1	65	212
Udayapur District	2,130	373	567	70	1,120
11401 BELAKA MUNICIPALITY	140	45	52	4	39
11402 CHAUDANDIGADHI MUNICIPALITY	325	123	98	6	98
11403 TRIYUGA MUNICIPALITY	1,011	196	394	54	367
11404 RAUTAMAI RURAL MUNICIPALITY	74	0	12	0	62
11405 LIMCHUNBUNG RURAL MUNICIPALITY	1	0	0	0	1
11406 TAPLI RURAL MUNICIPALITY	15	0	0	0	15
11407 KATARI MUNICIPALITY	495	6	11	6	472
11408 UDAYAPURGADHI RURAL MUNICIPALITY	69	3	0	0	66

1) NSIC stands for Nepal Standard Industrial Classification.

2) Includes Lease/contract out.

3) Includes "Not reported", "Unknown" and so on.

Table 5-2 Number of Persons Engaged by Section of Industrial Classification, Tenure of Business Place (Building) and Local Unit.

District and Local Unit	Section of NSIC ¹⁾				
	K				
	Financial and Insurance				
	Tenure of Business Place (Building)				
	Total	Owned	Rented	Others ²⁾ (Lease+Others)	Not ³⁾ Applicable
Province 1					
Total	25,473	3,121	7,989	472	13,891
Metropolitan City	2,043	385	242	13	1,403
Sub-Metropolitan City	5,918	187	4,066	34	1,631
Municipality	11,491	1,033	2,849	212	7,397
Rural Municipality	6,021	1,516	832	213	3,460
101 Taplejung District					
Total	307	17	0	0	290
Municipality	146	5	0	0	141
Rural Municipality	161	12	0	0	149
102 Sankhuwasabha District					
Total	727	182	31	12	502
Municipality	390	34	23	3	330
Rural Municipality	337	148	8	9	172
103 Solukhumbu District					
Total	1,989	1,266	411	102	210
Municipality	305	245	60	0	0
Rural Municipality	1,684	1,021	351	102	210
104 Okhaldhunga District					
Total	1,805	373	361	21	1,050
Municipality	867	198	132	0	537
Rural Municipality	938	175	229	21	513
105 Khotang District					
Total	323	9	17	7	290
Municipality	216	9	17	0	190
Rural Municipality	107	0	0	7	100
106 Bhojpur District					
Total	376	27	171	24	154
Municipality	262	23	166	19	54
Rural Municipality	114	4	5	5	100
107 Dhankuta District					
Total	647	22	76	19	530
Municipality	412	7	36	6	363
Rural Municipality	235	15	40	13	167

1) NSIC stands for Nepal Standard Industrial Classification.

2) Includes Lease/contract out.

3) Includes "Not reported ", "Unknown" and so on.

Table 5-2 Number of Persons Engaged by Section of Industrial Classification, Tenure of Business Place (Building) and Local Unit.

District and Local Unit	Section of NSIC ¹⁾				
	K				
	Financial and Insurance				
	Tenure of Business Place (Building)				
	Total	Owned	Rented	Others ²⁾ (Lease+Others)	Not ³⁾ Applicable
108 Terhathum District					
Total	450	33	0	17	400
Municipality	308	33	0	0	275
Rural Municipality	142	0	0	17	125
109 Panchthar District					
Total	507	7	5	2	493
Municipality	251	2	0	0	249
Rural Municipality	256	5	5	2	244
110 Ilam District					
Total	725	81	138	9	497
Municipality	618	74	110	9	425
Rural Municipality	107	7	28	0	72
111 Jhapa District					
Total	5,156	212	1,654	41	3,249
Municipality	4,618	196	1,626	36	2,760
Rural Municipality	538	16	28	5	489
112 Morang District					
Total	4,384	553	295	19	3,517
Metropolitan City	2,043	385	242	13	1,403
Municipality	1,314	77	18	0	1,219
Rural Municipality	1,027	91	35	6	895
113 Sunsari District					
Total	7,232	296	4,508	132	2,296
Sub-Metropolitan City	5,918	187	4,066	34	1,631
Municipality	978	87	350	77	464
Rural Municipality	336	22	92	21	201
114 Udayapur District					
Total	845	43	322	67	413
Municipality	806	43	311	62	390
Rural Municipality	39	0	11	5	23

1) NSIC stands for Nepal Standard Industrial Classification.

2) Includes Lease/contract out.

3) Includes "Not reported ", "Unknown" and so on.

Table 5-2 Number of Persons Engaged by Section of Industrial Classification, Tenure of Business Place (Building) and Local Unit.

District and Local Unit	Section of NSIC ¹⁾				
	K				
	Financial and Insurance				
	Tenure of Business Place (Building)				
	Total	Owned	Rented	Others ²⁾ (Lease+Others)	Not ³⁾ Applicable
Taplejung District	307	17	0	0	290
10101 PHAKTANLUNG RURAL MUNICIPALITY	10	0	0	0	10
10102 MIKWAKHOLA RURAL MUNICIPALITY	16	9	0	0	7
10103 MERINGDEN RURAL MUNICIPALITY	55	0	0	0	55
10104 MAIWAKHOLA RURAL MUNICIPALITY	15	0	0	0	15
10105 AATHARAI TRIBENI RURAL MUNICIPALITY	25	0	0	0	25
10106 PHUNGLING MUNICIPALITY	146	5	0	0	141
10107 PATHIBHARA YANGBARAK RURAL MUNICIPALITY	4	1	0	0	3
10108 SIRJANGA RURAL MUNICIPALITY	11	0	0	0	11
10109 SIDINGBA RURAL MUNICIPALITY	25	2	0	0	23
Sankhuwasabha District	727	182	31	12	502
10201 BHOTKHOLA RURAL MUNICIPALITY	0	0	0	0	0
10202 MAKALU RURAL MUNICIPALITY	16	6	0	0	10
10203 SILICHONG RURAL MUNICIPALITY	313	136	8	9	160
10204 CHICHILA RURAL MUNICIPALITY	3	2	0	0	1
10205 SABHAPOKHARI RURAL MUNICIPALITY	5	4	0	0	1
10206 KHANDABARI MUNICIPALITY	201	19	0	0	182
10207 PANCHAKHAPAN MUNICIPALITY	27	0	0	0	27
10208 CHAINAPUR MUNICIPALITY	62	7	8	3	44
10209 MADI MUNICIPALITY	43	1	15	0	27
10210 DHARMADEVI MUNICIPALITY	57	7	0	0	50
Solukhumbu District	1,989	1,266	411	102	210
10301 KHUMBU PASANGLHAMU RURAL MUNICIPALITY	88	62	26	0	0
10302 MAHAKULUNG RURAL MUNICIPALITY	48	30	0	0	18
10303 SOTANG RURAL MUNICIPALITY	38	33	5	0	0
10304 MAPYA DHUDHAKOSHI RURAL MUNICIPALITY	8	2	6	0	0
10305 THULUNG DHUDHA KOSHI RURAL MUNICIPALITY	152	19	12	0	121
10306 NECHA SALYAN RURAL MUNICIPALITY	577	113	302	102	60
10307 SOLU DHUDHAKUNDA MUNICIPALITY	305	245	60	0	0
10308 LIKHU PIKE RURAL MUNICIPALITY	773	762	0	0	11
Okhaldhunga District	1,805	373	361	21	1,050
10401 CHISHANKHU GADHI RURAL MUNICIPALITY	4	0	2	2	0
10402 SIDDHICHARAN MUNICIPALITY	867	198	132	0	537
10403 MOLUNG RURAL MUNICIPALITY	597	123	21	0	453
10404 KHIJI DEMBA RURAL MUNICIPALITY	117	0	117	0	0
10405 LIKHU RURAL MUNICIPALITY	60	33	27	0	0
10406 CHAMPADEVI RURAL MUNICIPALITY	4	3	1	0	0
10407 SUNKOSHI RURAL MUNICIPALITY	78	2	0	19	57
10408 MANEBHANJYANG RURAL MUNICIPALITY	78	14	61	0	3
Khotang District	323	9	17	7	290
10501 KEPILASGADHI RURAL MUNICIPALITY	18	0	0	0	18
10502 AISELUKHARKA RURAL MUNICIPALITY	42	0	0	7	35
10503 RAWA BESHI RURAL MUNICIPALITY	4	0	0	0	4
10504 HALESI TUWACHUNG MUNICIPALITY	35	0	0	0	35
10505 DIKTEL RUPAKOT MAJHUWAGADHI MUNICIPALITY	181	9	17	0	155
10506 SAKELA RURAL MUNICIPALITY	5	0	0	0	5
10507 DIPRUNG CHUICHUMMA RURAL MUNICIPALITY	8	0	0	0	8
10508 KHOTEHANG RURAL MUNICIPALITY	22	0	0	0	22
10509 JANTE DHUNGA RURAL MUNICIPALITY	8	0	0	0	8
10510 BARAHA POKHARI RURAL MUNICIPALITY	0	0	0	0	0
Bhojpur District	376	27	171	24	154
10601 SHADANANDA MUNICIPALITY	24	0	13	0	11
10602 SALPA SILICHHO RURAL MUNICIPALITY	3	0	0	0	3
10603 TEMKE MAIYUNG RURAL MUNICIPALITY	22	1	1	0	20
10604 BHOJPUR MUNICIPALITY	238	23	153	19	43
10605 ARUN RURAL MUNICIPALITY	9	0	0	0	9
10606 PAUWA DUNMA RURAL MUNICIPALITY	36	2	0	0	34
10607 RAMPRASAD RAI RURAL MUNICIPALITY	10	0	0	0	10
10608 HATUWAGADHI RURAL MUNICIPALITY	16	0	4	2	10
10609 AAMCHOWK RURAL MUNICIPALITY	18	1	0	3	14

1) NSIC stands for Nepal Standard Industrial Classification.

2) Includes Lease/contract out.

3) Includes "Not reported", "Unknown" and so on.

Table 5-2 Number of Persons Engaged by Section of Industrial Classification, Tenure of Business Place (Building) and Local Unit.

District and Local Unit	Section of NSIC ¹⁾				
	K				
	Financial and Insurance				
	Tenure of Business Place (Building)				
	Total	Owned	Rented	Others ²⁾ (Lease+Others)	Not ³⁾ Applicable
Dhankuta District	647	22	76	19	530
10701 MAHALAXMI MUNICIPALITY	40	2	27	4	7
10702 PAKHRIBAS MUNICIPALITY	37	1	1	0	35
10703 CHHATHAR JORPATI RURAL MUNICIPALITY	79	0	0	0	79
10704 DHANKUTA MUNICIPALITY	335	4	8	2	321
10705 SAHIDBHUMI RURAL MUNICIPALITY	24	0	6	0	18
10706 SANGURIGADHI RURAL MUNICIPALITY	48	3	11	0	34
10707 CHAUBISE RURAL MUNICIPALITY	84	12	23	13	36
Terhathum District	450	33	0	17	400
10801 AATHARAI RURAL MUNICIPALITY	61	0	0	17	44
10802 PHEDAP RURAL MUNICIPALITY	16	0	0	0	16
10803 MENCHHAYAYEM RURAL MUNICIPALITY	29	0	0	0	29
10804 MYANGLUNG MUNICIPALITY	160	7	0	0	153
10805 LALIGURANS MUNICIPALITY	148	26	0	0	122
10806 CHHATHAR RURAL MUNICIPALITY	36	0	0	0	36
Panchthar District	507	7	5	2	493
10901 YANGBARAK RURAL MUNICIPALITY	60	1	0	0	59
10902 HILIHAN RURAL MUNICIPALITY	22	0	0	0	22
10903 FALELUNG RURAL MUNICIPALITY	37	1	0	0	36
10904 PHIDIM MUNICIPALITY	251	2	0	0	249
10905 FALGUNANDA RURAL MUNICIPALITY	34	0	0	0	34
10906 KUMMAYAK RURAL MUNICIPALITY	49	2	0	0	47
10907 TUMBEWA RURAL MUNICIPALITY	3	0	0	0	3
10908 MIKLAJUNG RURAL MUNICIPALITY	51	1	5	2	43
Ilam District	725	81	138	9	497
11001 MAI JOGMAI RURAL MUNICIPALITY	38	0	4	0	34
11002 SANDAKPUR RURAL MUNICIPALITY	7	0	2	0	5
11003 ILAM MUNICIPALITY	337	61	48	8	220
11004 DEUMAI MUNICIPALITY	64	0	27	0	37
11005 FAKFOKATHUM RURAL MUNICIPALITY	25	2	7	0	16
11006 MANGSEBUNG RURAL MUNICIPALITY	5	0	0	0	5
11007 CHULACHULI RURAL MUNICIPALITY	26	5	15	0	6
11008 MAI MUNICIPALITY	37	0	2	0	35
11009 SURYODAYA MUNICIPALITY	180	13	33	1	133
11010 RONG RURAL MUNICIPALITY	6	0	0	0	6
Jhapa District	5,156	212	1,654	41	3,249
11101 MECHINAGAR MUNICIPALITY	380	12	4	0	364
11102 BUDDHASHANTI RURAL MUNICIPALITY	149	2	9	0	138
11103 ARJUNDHARA MUNICIPALITY	72	0	0	0	72
11104 KANKAI MUNICIPALITY	194	0	0	0	194
11105 SHIVASATAKSHI MUNICIPALITY	183	0	12	6	165
11106 KAMAL RURAL MUNICIPALITY	103	14	0	0	89
11107 DAMAK MUNICIPALITY	963	28	12	24	899
11108 GAURADHA MUNICIPALITY	137	0	4	0	133
11109 GAURIGANJ RURAL MUNICIPALITY	41	0	0	0	41
11110 JHAPA RURAL MUNICIPALITY	47	0	0	5	42
11111 BARHADASHI RURAL MUNICIPALITY	69	0	0	0	69
11112 BIRTAMOD MUNICIPALITY	811	124	30	6	651
11113 HALDIBARI RURAL MUNICIPALITY	61	0	19	0	42
11114 BHADRAPUR MUNICIPALITY	1,878	32	1,564	0	282
11115 KACHANAKAWAL RURAL MUNICIPALITY	68	0	0	0	68

1) NSIC stands for Nepal Standard Industrial Classification.

2) Includes Lease/contract out.

3) Includes "Not reported ", "Unknown" and so on.

Table 5-2 Number of Persons Engaged by Section of Industrial Classification, Tenure of Business Place (Building) and Local Unit.

District and Local Unit	Section of NSIC ¹⁾				
	K				
	Financial and Insurance				
	Tenure of Business Place (Building)				
	Total	Owned	Rented	Others ²⁾ (Lease+Others)	Not ³⁾ Applicable
Morang District	4,384	553	295	19	3,517
11201 MIKLAJUNG RURAL MUNICIPALITY	30	0	7	0	23
11202 LETANG MUNICIPALITY	110	28	1	0	81
11203 KERABARI RURAL MUNICIPALITY	121	0	0	6	115
11204 SUNDARHARAICHA MUNICIPALITY	262	10	0	0	252
11205 BELBARI MUNICIPALITY	209	0	0	0	209
11206 KANEPOKHARI RURAL MUNICIPALITY	79	16	0	0	63
11207 PATHARI SHANISHCHARE MUNICIPALITY	173	6	3	0	164
11208 URLABARI MUNICIPALITY	283	22	0	0	261
11209 RATUWAMAI MUNICIPALITY	117	6	8	0	103
11210 SUNWARSHI MUNICIPALITY	29	0	0	0	29
11211 RANGELI MUNICIPALITY	131	5	6	0	120
11212 GRAMTHAN RURAL MUNICIPALITY	183	11	2	0	170
11213 BUDHIGANGA RURAL MUNICIPALITY	168	2	8	0	158
11214 BIRATNAGAR METROPOLITIAN CITY	2,043	385	242	13	1,403
11215 KATAHARI RURAL MUNICIPALITY	379	40	7	0	332
11216 DHANAPALTHAN RURAL MUNICIPALITY	49	15	0	0	34
11217 JAHADA RURAL MUNICIPALITY	18	7	11	0	0
Sunsari District	7,232	296	4,508	132	2,296
11301 DHARAN SUB-METROPOLITIAN CITY	1,484	71	534	12	867
11302 BARAHAKSHETRA MUNICIPALITY	243	24	150	29	40
11303 KOSHI RURAL MUNICIPALITY	45	0	45	0	0
11304 BHOKRAHA NARASINHA RURAL MUNICIPALITY	16	11	5	0	0
11305 RAMDHUNI MUNICIPALITY	187	7	58	48	74
11306 ITAHARI SUB-METROPOLITIAN CITY	4,434	116	3,532	22	764
11307 DUHABI MUNICIPALITY	275	37	95	0	143
11308 GADHI RURAL MUNICIPALITY	64	0	22	7	35
11309 INARUWA MUNICIPALITY	273	19	47	0	207
11310 HARINAGAR RURAL MUNICIPALITY	66	11	15	10	30
11311 DEWANGUNJ RURAL MUNICIPALITY	37	0	5	0	32
11312 BARJU RURAL MUNICIPALITY	108	0	0	4	104
Udayapur District	845	43	322	67	413
11401 BELAKA MUNICIPALITY	122	24	52	2	44
11402 CHAUDANDIGADHI MUNICIPALITY	121	5	66	0	50
11403 TRIYUGA MUNICIPALITY	399	14	182	60	143
11404 RAUTAMAI RURAL MUNICIPALITY	22	0	11	5	6
11405 LIMCHUNBUNG RURAL MUNICIPALITY	0	0	0	0	0
11406 TAPLI RURAL MUNICIPALITY	0	0	0	0	0
11407 KATARI MUNICIPALITY	164	0	11	0	153
11408 UDAYAPURGADHI RURAL MUNICIPALITY	17	0	0	0	17

1) NSIC stands for Nepal Standard Industrial Classification.

2) Includes Lease/contract out.

3) Includes "Not reported", "Unknown" and so on.

Table 5-2 Number of Persons Engaged by Section of Industrial Classification, Tenure of Business Place (Building) and Local Unit.

District and Local Unit	Section of NSIC ¹⁾				
	P				
	Education				
	Tenure of Business Place (Building)				
	Total	Owned	Rented	Others ²⁾ (Lease+Others)	Not ³⁾ Applicable
Province 1					
Total	90,351	65,648	11,168	5,492	8,043
Metropolitan City	6,732	2,972	2,089	940	731
Sub-Metropolitan City	9,146	4,730	2,418	781	1,217
Municipality	43,201	31,299	4,937	2,928	4,037
Rural Municipality	31,272	26,647	1,724	843	2,058
101 Taplejung District					
Total	2,953	2,248	40	70	595
Municipality	772	480	40	51	201
Rural Municipality	2,181	1,768	0	19	394
102 Sankhuwasabha District					
Total	3,394	2,986	168	132	108
Municipality	2,430	2,044	159	125	102
Rural Municipality	964	942	9	7	6
103 Solukhumbu District					
Total	2,002	1,966	21	15	0
Municipality	408	401	7	0	0
Rural Municipality	1,594	1,565	14	15	0
104 Okhaldhunga District					
Total	2,946	2,718	145	45	38
Municipality	702	624	23	22	33
Rural Municipality	2,244	2,094	122	23	5
105 Khotang District					
Total	3,738	3,602	36	0	100
Municipality	1,492	1,448	22	0	22
Rural Municipality	2,246	2,154	14	0	78
106 Bhojpur District					
Total	3,080	2,624	47	114	295
Municipality	1,151	925	47	66	113
Rural Municipality	1,929	1,699	0	48	182
107 Dhankuta District					
Total	3,737	3,268	126	170	173
Municipality	2,249	1,883	69	135	162
Rural Municipality	1,488	1,385	57	35	11

1) NSIC stands for Nepal Standard Industrial Classification.

2) Includes Lease/contract out.

3) Includes "Not reported ", "Unknown" and so on.

Table 5-2 Number of Persons Engaged by Section of Industrial Classification, Tenure of Business Place (Building) and Local Unit.

District and Local Unit	Section of NSIC ¹⁾				
	P				
	Education				
	Tenure of Business Place (Building)				
	Total	Owned	Rented	Others ²⁾ (Lease+Others)	Not ³⁾ Applicable
108 Terhathum District					
Total	2,354	2,171	60	30	93
Municipality	831	743	60	5	23
Rural Municipality	1,523	1,428	0	25	70
109 Panchthar District					
Total	3,614	3,074	181	57	302
Municipality	883	663	115	7	98
Rural Municipality	2,731	2,411	66	50	204
110 Ilam District					
Total	5,534	4,351	615	140	428
Municipality	3,655	2,704	480	91	380
Rural Municipality	1,879	1,647	135	49	48
111 Jhapa District					
Total	17,154	11,254	2,466	1,124	2,310
Municipality	12,961	8,323	1,954	989	1,695
Rural Municipality	4,193	2,931	512	135	615
112 Morang District					
Total	18,212	11,773	3,098	1,774	1,567
Metropolitan City	6,732	2,972	2,089	940	731
Municipality	7,164	5,284	698	591	591
Rural Municipality	4,316	3,517	311	243	245
113 Sunsari District					
Total	15,843	9,348	3,587	1,296	1,612
Sub-Metropolitan City	9,146	4,730	2,418	781	1,217
Municipality	4,155	2,857	706	336	256
Rural Municipality	2,542	1,761	463	179	139
114 Udayapur District					
Total	5,790	4,265	578	525	422
Municipality	4,348	2,920	557	510	361
Rural Municipality	1,442	1,345	21	15	61

1) NSIC stands for Nepal Standard Industrial Classification.

2) Includes Lease/contract out.

3) Includes "Not reported ", "Unknown" and so on.

Table 5-2 Number of Persons Engaged by Section of Industrial Classification, Tenure of Business Place (Building) and Local Unit.

District and Local Unit	Section of NSIC ¹⁾				
	P				
	Education				
	Tenure of Business Place (Building)				
	Total	Owned	Rented	Others ²⁾ (Lease+Others)	Not ³⁾ Applicable
Taplejung District	2,953	2,248	40	70	595
10101 PHAKTANLUNG RURAL MUNICIPALITY	310	291	0	12	7
10102 MIKWAKHOLA RURAL MUNICIPALITY	167	158	0	0	9
10103 MERINGDEN RURAL MUNICIPALITY	247	247	0	0	0
10104 MAIWAKHOLA RURAL MUNICIPALITY	213	213	0	0	0
10105 AATHARAI TRIBENI RURAL MUNICIPALITY	308	308	0	0	0
10106 PHUNGLING MUNICIPALITY	772	480	40	51	201
10107 PATHIBHARA YANGBARAK RURAL MUNICIPALITY	299	288	0	7	4
10108 SIRJANGA RURAL MUNICIPALITY	391	17	0	0	374
10109 SIDINGBA RURAL MUNICIPALITY	246	246	0	0	0
Sankhuwasabha District	3,394	2,986	168	132	108
10201 BHOTKHOLA RURAL MUNICIPALITY	150	143	0	7	0
10202 MAKALU RURAL MUNICIPALITY	265	258	5	0	2
10203 SILICHONG RURAL MUNICIPALITY	246	242	0	0	4
10204 CHICHILA RURAL MUNICIPALITY	126	122	4	0	0
10205 SABHAPOKHARI RURAL MUNICIPALITY	177	177	0	0	0
10206 KHANDABARI MUNICIPALITY	918	662	75	102	79
10207 PANCHAKHAPAN MUNICIPALITY	336	328	0	0	8
10208 CHAINAPUR MUNICIPALITY	550	483	60	0	7
10209 MADI MUNICIPALITY	282	260	17	0	5
10210 DHARMADEVI MUNICIPALITY	344	311	7	23	3
Solukhumbu District	2,002	1,966	21	15	0
10301 KHUMBU PASANGLHAMU RURAL MUNICIPALITY	71	62	9	0	0
10302 MAHAKULUNG RURAL MUNICIPALITY	148	148	0	0	0
10303 SOTANG RURAL MUNICIPALITY	196	196	0	0	0
10304 MAPYA DHUDHAKOSHI RURAL MUNICIPALITY	287	287	0	0	0
10305 THULUNG DHUDHA KOSHI RURAL MUNICIPALITY	421	416	5	0	0
10306 NECHA SALYAN RURAL MUNICIPALITY	336	321	0	15	0
10307 SOLU DHUDHAKUNDA MUNICIPALITY	408	401	7	0	0
10308 LIKHU PIKE RURAL MUNICIPALITY	135	135	0	0	0
Okhaldhunga District	2,946	2,718	145	45	38
10401 CHISHANKHU GADHI RURAL MUNICIPALITY	326	323	3	0	0
10402 SIDDHICHARAN MUNICIPALITY	702	624	23	22	33
10403 MOLUNG RURAL MUNICIPALITY	350	327	6	15	2
10404 KHIJI DEMBA RURAL MUNICIPALITY	275	274	1	0	0
10405 LIKHU RURAL MUNICIPALITY	238	230	8	0	0
10406 CHAMPADEVI RURAL MUNICIPALITY	316	306	10	0	0
10407 SUNKOSHI RURAL MUNICIPALITY	347	311	36	0	0
10408 MANEBHANJYANG RURAL MUNICIPALITY	392	323	58	8	3
Khotang District	3,738	3,602	36	0	100
10501 KEPILASGADHI RURAL MUNICIPALITY	274	270	0	0	4
10502 AISELUKHARKA RURAL MUNICIPALITY	330	309	0	0	21
10503 RAWA BESHI RURAL MUNICIPALITY	226	192	0	0	34
10504 HALESI TUWACHUNG MUNICIPALITY	525	516	0	0	9
10505 DIKTEL RUPAKOT MAJHUWAGADHI MUNICIPALITY	967	932	22	0	13
10506 SAKELA RURAL MUNICIPALITY	201	201	0	0	0
10507 DIPRUNG CHUICHUMMA RURAL MUNICIPALITY	378	371	0	0	7
10508 KHOTEHANG RURAL MUNICIPALITY	401	382	7	0	12
10509 JANTE DHUNGA RURAL MUNICIPALITY	241	234	7	0	0
10510 BARAHA POKHARI RURAL MUNICIPALITY	195	195	0	0	0
Bhojpur District	3,080	2,624	47	114	295
10601 SHADANANDA MUNICIPALITY	435	394	0	19	22
10602 SALPA SILICHHO RURAL MUNICIPALITY	231	231	0	0	0
10603 TEMKE MAIYUNG RURAL MUNICIPALITY	344	326	0	0	18
10604 BHOJPUR MUNICIPALITY	716	531	47	47	91
10605 ARUN RURAL MUNICIPALITY	289	254	0	26	9
10606 PAUWA DUNMA RURAL MUNICIPALITY	255	236	0	9	10
10607 RAMPRASAD RAI RURAL MUNICIPALITY	252	213	0	4	35
10608 HATUWAGADHI RURAL MUNICIPALITY	283	216	0	3	64
10609 AAMCHOWK RURAL MUNICIPALITY	275	223	0	6	46

1) NSIC stands for Nepal Standard Industrial Classification.

2) Includes Lease/contract out.

3) Includes "Not reported ", "Unknown" and so on.

Table 5-2 Number of Persons Engaged by Section of Industrial Classification, Tenure of Business Place (Building) and Local Unit.

District and Local Unit	Section of NSIC ¹⁾				
	P				
	Education				
	Tenure of Business Place (Building)				
	Total	Owned	Rented	Others ²⁾ (Lease+Others)	Not ³⁾ Applicable
Dhankuta District	3,737	3,268	126	170	173
10701 MAHALAXMI MUNICIPALITY	492	491	1	0	0
10702 PAKHRIBAS MUNICIPALITY	571	509	30	0	32
10703 CHHATHAR JORPATI RURAL MUNICIPALITY	341	314	8	9	10
10704 DHANKUTA MUNICIPALITY	1,186	883	38	135	130
10705 SAHIDBHUMI RURAL MUNICIPALITY	335	325	0	10	0
10706 SANGURIGADHI RURAL MUNICIPALITY	374	352	15	6	1
10707 CHAUBISE RURAL MUNICIPALITY	438	394	34	10	0
Terhathum District	2,354	2,171	60	30	93
10801 AATHARAI RURAL MUNICIPALITY	582	568	0	13	1
10802 PHEDAP RURAL MUNICIPALITY	356	354	0	0	2
10803 MENCHHAYAYEM RURAL MUNICIPALITY	204	175	0	0	29
10804 MYANGLUNG MUNICIPALITY	443	415	23	0	5
10805 LALIGURANS MUNICIPALITY	388	328	37	5	18
10806 CHHATHAR RURAL MUNICIPALITY	381	331	0	12	38
Panchthar District	3,614	3,074	181	57	302
10901 YANGBARAK RURAL MUNICIPALITY	366	347	11	8	0
10902 HILIHAN RURAL MUNICIPALITY	375	251	0	0	124
10903 FALELUNG RURAL MUNICIPALITY	406	381	3	21	1
10904 PHIDIM MUNICIPALITY	883	663	115	7	98
10905 FALGUNANDA RURAL MUNICIPALITY	453	391	33	17	12
10906 KUMMAYAK RURAL MUNICIPALITY	314	285	0	0	29
10907 TUMBEWA RURAL MUNICIPALITY	281	274	3	0	4
10908 MIKLAJUNG RURAL MUNICIPALITY	536	482	16	4	34
Ilam District	5,534	4,351	615	140	428
11001 MAI JOGMAI RURAL MUNICIPALITY	332	274	56	0	2
11002 SANDAKPUR RURAL MUNICIPALITY	234	215	8	9	2
11003 ILAM MUNICIPALITY	1,485	1,004	234	61	186
11004 DEUMAI MUNICIPALITY	631	578	41	12	0
11005 FAKFOKATHUM RURAL MUNICIPALITY	434	389	20	21	4
11006 MANGSEBUNG RURAL MUNICIPALITY	295	270	6	19	0
11007 CHULACHULI RURAL MUNICIPALITY	300	275	20	0	5
11008 MAI MUNICIPALITY	472	397	0	11	64
11009 SURYODAYA MUNICIPALITY	1,067	725	205	7	130
11010 RONG RURAL MUNICIPALITY	284	224	25	0	35
Jhapa District	17,154	11,254	2,466	1,124	2,310
11101 MECHINAGAR MUNICIPALITY	2,104	1,459	241	183	221
11102 BUDDHASHANTI RURAL MUNICIPALITY	787	537	69	0	181
11103 ARJUNDHARA MUNICIPALITY	1,074	731	123	96	124
11104 KANKAI MUNICIPALITY	935	546	159	185	45
11105 SHIVASATAKSHI MUNICIPALITY	1,271	957	125	140	49
11106 KAMAL RURAL MUNICIPALITY	748	534	54	30	130
11107 DAMAK MUNICIPALITY	2,367	1,379	541	207	240
11108 GAURADHA MUNICIPALITY	900	767	88	10	35
11109 GAURIGANJ RURAL MUNICIPALITY	481	303	95	24	59
11110 JHAPA RURAL MUNICIPALITY	400	295	29	21	55
11111 BARHADASHI RURAL MUNICIPALITY	534	426	80	0	28
11112 BIRTAMOD MUNICIPALITY	2,595	1,266	584	118	627
11113 HALDIBARI RURAL MUNICIPALITY	588	379	139	38	32
11114 BHADRAPUR MUNICIPALITY	1,715	1,218	93	50	354
11115 KACHANAKAWAL RURAL MUNICIPALITY	655	457	46	22	130

1) NSIC stands for Nepal Standard Industrial Classification.

2) Includes Lease/contract out.

3) Includes "Not reported ", "Unknown" and so on.

Table 5-2 Number of Persons Engaged by Section of Industrial Classification, Tenure of Business Place (Building) and Local Unit.

District and Local Unit	Section of NSIC ¹⁾				
	P				
	Education				
	Tenure of Business Place (Building)				
	Total	Owned	Rented	Others ²⁾ (Lease+Others)	Not ³⁾ Applicable
Morang District	18,212	11,773	3,098	1,774	1,567
11201 MIKLAJUNG RURAL MUNICIPALITY	589	465	22	97	5
11202 LETANG MUNICIPALITY	650	528	48	60	14
11203 KERABARI RURAL MUNICIPALITY	547	529	9	0	9
11204 SUNDARHARAICHA MUNICIPALITY	1,626	1,299	137	50	140
11205 BELBARI MUNICIPALITY	1,237	978	177	12	70
11206 KANEPOKHARI RURAL MUNICIPALITY	565	481	45	18	21
11207 PATHARI SHANISHCHARE MUNICIPALITY	884	698	38	43	105
11208 URLABARI MUNICIPALITY	1,040	678	20	271	71
11209 RATUWAMAI MUNICIPALITY	792	668	66	19	39
11210 SUNWARSHI MUNICIPALITY	367	229	38	68	32
11211 RANGELI MUNICIPALITY	568	206	174	68	120
11212 GRAMTHAN RURAL MUNICIPALITY	792	718	0	37	37
11213 BUDHIGANGA RURAL MUNICIPALITY	617	393	129	41	54
11214 BIRATNAGAR METROPOLITIAN CITY	6,732	2,972	2,089	940	731
11215 KATAHARI RURAL MUNICIPALITY	382	277	61	42	2
11216 DHANAPALTHAN RURAL MUNICIPALITY	453	403	28	8	14
11217 JAHADA RURAL MUNICIPALITY	371	251	17	0	103
Sunsari District	15,843	9,348	3,587	1,296	1,612
11301 DHARAN SUB-METROPOLITIAN CITY	4,621	2,450	1,074	474	623
11302 BARAHAKSHETRA MUNICIPALITY	1,098	796	152	87	63
11303 KOSHI RURAL MUNICIPALITY	394	340	38	11	5
11304 BHOKRAHA NARASINHA RURAL MUNICIPALITY	349	222	49	49	29
11305 RAMDHUNI MUNICIPALITY	963	693	142	114	14
11306 ITAHARI SUB-METROPOLITIAN CITY	4,525	2,280	1,344	307	594
11307 DUHABI MUNICIPALITY	836	581	109	72	74
11308 GADHI RURAL MUNICIPALITY	384	230	136	10	8
11309 INARUWA MUNICIPALITY	1,258	787	303	63	105
11310 HARINAGAR RURAL MUNICIPALITY	565	364	141	39	21
11311 DEWANGUNJ RURAL MUNICIPALITY	398	278	49	31	40
11312 BARJU RURAL MUNICIPALITY	452	327	50	39	36
Udayapur District	5,790	4,265	578	525	422
11401 BELAKA MUNICIPALITY	686	549	93	40	4
11402 CHAUDANDIGADHI MUNICIPALITY	921	702	79	73	67
11403 TRIYUGA MUNICIPALITY	1,855	990	254	346	265
11404 RAUTAMAI RURAL MUNICIPALITY	459	436	15	0	8
11405 LIMCHUNBUNG RURAL MUNICIPALITY	228	226	0	0	2
11406 TAPLI RURAL MUNICIPALITY	269	258	0	0	11
11407 KATARI MUNICIPALITY	886	679	131	51	25
11408 UDAYAPURGADHI RURAL MUNICIPALITY	486	425	6	15	40

1) NSIC stands for Nepal Standard Industrial Classification.

2) Includes Lease/contract out.

3) Includes "Not reported", "Unknown" and so on.

Table 5-2 Number of Persons Engaged by Section of Industrial Classification, Tenure of Business Place (Building) and Local Unit.

District and Local Unit	Section of NSIC ¹⁾				
	Q				
	Human Health and Social Work				
	Tenure of Business Place (Building)				
	Total	Owned	Rented	Others ²⁾ (Lease+Others)	Not ³⁾ Applicable
Province 1					
Total	27,652	13,034	1,789	1,282	11,547
Metropolitan City	5,254	3,132	559	99	1,464
Sub-Metropolitan City	2,768	2,016	91	59	602
Municipality	10,404	4,627	469	640	4,668
Rural Municipality	9,226	3,259	670	484	4,813
101 Taplejung District					
Total	1,114	342	14	21	737
Municipality	215	72	11	0	132
Rural Municipality	899	270	3	21	605
102 Sankhuwasabha District					
Total	1,647	598	20	58	971
Municipality	927	391	5	29	502
Rural Municipality	720	207	15	29	469
103 Solukhumbu District					
Total	1,695	598	353	122	622
Municipality	192	167	25	0	0
Rural Municipality	1,503	431	328	122	622
104 Okhaldhunga District					
Total	2,847	964	228	148	1,507
Municipality	450	254	27	11	158
Rural Municipality	2,397	710	201	137	1,349
105 Khotang District					
Total	678	157	0	0	521
Municipality	274	90	0	0	184
Rural Municipality	404	67	0	0	337
106 Bhojpur District					
Total	747	299	18	115	315
Municipality	267	102	12	84	69
Rural Municipality	480	197	6	31	246
107 Dhankuta District					
Total	634	278	27	56	273
Municipality	341	167	18	17	139
Rural Municipality	293	111	9	39	134

1) NSIC stands for Nepal Standard Industrial Classification.

2) Includes Lease/contract out.

3) Includes "Not reported ", "Unknown" and so on.

Table 5-2 Number of Persons Engaged by Section of Industrial Classification, Tenure of Business Place (Building) and Local Unit.

District and Local Unit	Section of NSIC ¹⁾				
	Q				
	Human Health and Social Work				
	Tenure of Business Place (Building)				
	Total	Owned	Rented	Others ²⁾ (Lease+Others)	Not ³⁾ Applicable
108 Terhathum District					
Total	440	212	1	18	209
Municipality	251	137	0	1	113
Rural Municipality	189	75	1	17	96
109 Panchthar District					
Total	510	289	37	7	177
Municipality	170	93	18	0	59
Rural Municipality	340	196	19	7	118
110 Ilam District					
Total	809	398	82	8	321
Municipality	593	278	78	3	234
Rural Municipality	216	120	4	5	87
111 Jhapa District					
Total	4,654	2,000	125	390	2,139
Municipality	4,257	1,903	98	375	1,881
Rural Municipality	397	97	27	15	258
112 Morang District					
Total	7,133	4,003	597	184	2,349
Metropolitan City	5,254	3,132	559	99	1,464
Municipality	1,142	425	20	70	627
Rural Municipality	737	446	18	15	258
113 Sunsari District					
Total	3,742	2,479	167	132	964
Sub-Metropolitan City	2,768	2,016	91	59	602
Municipality	589	250	53	27	259
Rural Municipality	385	213	23	46	103
114 Udayapur District					
Total	1,002	417	120	23	442
Municipality	736	298	104	23	311
Rural Municipality	266	119	16	0	131

1) NSIC stands for Nepal Standard Industrial Classification.

2) Includes Lease/contract out.

3) Includes "Not reported ", "Unknown" and so on.

Table 5-2 Number of Persons Engaged by Section of Industrial Classification, Tenure of Business Place (Building) and Local Unit.

District and Local Unit	Section of NSIC ¹⁾				
	Q				
	Human Health and Social Work				
	Tenure of Business Place (Building)				
	Total	Owned	Rented	Others ²⁾ (Lease+Others)	Not ³⁾ Applicable
Taplejung District	1,114	342	14	21	737
10101 PHAKTANLUNG RURAL MUNICIPALITY	106	38	0	8	60
10102 MIKWAKHOLA RURAL MUNICIPALITY	53	19	2	0	32
10103 MERINGDEN RURAL MUNICIPALITY	156	36	0	0	120
10104 MAIWAKHOLA RURAL MUNICIPALITY	85	37	0	0	48
10105 AATHARAI TRIBENI RURAL MUNICIPALITY	211	90	0	1	120
10106 PHUNGLING MUNICIPALITY	215	72	11	0	132
10107 PATHIBHARA YANGBARAK RURAL MUNICIPALITY	102	23	1	6	72
10108 SIRJANGA RURAL MUNICIPALITY	113	7	0	0	106
10109 SIDINGBA RURAL MUNICIPALITY	73	20	0	6	47
Sankhuwasabha District	1,647	598	20	58	971
10201 BHOTKHOLA RURAL MUNICIPALITY	321	23	0	0	298
10202 MAKALU RURAL MUNICIPALITY	88	31	0	0	57
10203 SILICHONG RURAL MUNICIPALITY	254	120	13	29	92
10204 CHICHILA RURAL MUNICIPALITY	32	14	2	0	16
10205 SABHAPOKHARI RURAL MUNICIPALITY	25	19	0	0	6
10206 KHANDABARI MUNICIPALITY	506	234	0	18	254
10207 PANCHAKHAPAN MUNICIPALITY	81	24	0	11	46
10208 CHAINAPUR MUNICIPALITY	105	72	3	0	30
10209 MADI MUNICIPALITY	164	13	2	0	149
10210 DHARMADEVI MUNICIPALITY	71	48	0	0	23
Solukhumbu District	1,695	598	353	122	622
10301 KHUMBU PASANGLHAMU RURAL MUNICIPALITY	62	29	33	0	0
10302 MAHAKULUNG RURAL MUNICIPALITY	35	33	2	0	0
10303 SOTANG RURAL MUNICIPALITY	94	26	68	0	0
10304 MAPYA DHUDHAKOSHI RURAL MUNICIPALITY	87	53	34	0	0
10305 THULUNG DHUDHA KOSHI RURAL MUNICIPALITY	235	192	4	0	39
10306 NECHA SALYAN RURAL MUNICIPALITY	356	43	159	122	32
10307 SOLU DHUDHAKUNDA MUNICIPALITY	192	167	25	0	0
10308 LIKHU PIKE RURAL MUNICIPALITY	634	55	28	0	551
Okhaldhunga District	2,847	964	228	148	1,507
10401 CHISHANKHU GADHI RURAL MUNICIPALITY	605	66	6	7	526
10402 SIDDHICHARAN MUNICIPALITY	450	254	27	11	158
10403 MOLUNG RURAL MUNICIPALITY	490	131	0	0	359
10404 KHIJI DEMBA RURAL MUNICIPALITY	870	217	158	80	415
10405 LIKHU RURAL MUNICIPALITY	146	138	4	0	4
10406 CHAMPADEVI RURAL MUNICIPALITY	60	48	11	0	1
10407 SUNKOSHI RURAL MUNICIPALITY	145	57	18	50	20
10408 MANEBHANJYANG RURAL MUNICIPALITY	81	53	4	0	24
Khotang District	678	157	0	0	521
10501 KEPILASGADHI RURAL MUNICIPALITY	55	0	0	0	55
10502 AISELUKHARKA RURAL MUNICIPALITY	56	46	0	0	10
10503 RAWA BESHI RURAL MUNICIPALITY	48	0	0	0	48
10504 HALESI TUWACHUNG MUNICIPALITY	87	6	0	0	81
10505 DIKTEL RUPAKOT MAJHUWAGADHI MUNICIPALITY	187	84	0	0	103
10506 SAKELA RURAL MUNICIPALITY	24	4	0	0	20
10507 DIPRUNG CHUICHUMMA RURAL MUNICIPALITY	64	6	0	0	58
10508 KHOTEHANG RURAL MUNICIPALITY	68	11	0	0	57
10509 JANTE DHUNGA RURAL MUNICIPALITY	46	0	0	0	46
10510 BARAHA POKHARI RURAL MUNICIPALITY	43	0	0	0	43
Bhojpur District	747	299	18	115	315
10601 SHADANANDA MUNICIPALITY	58	40	0	5	13
10602 SALPA SILICHHO RURAL MUNICIPALITY	32	18	0	0	14
10603 TEMKE MAIYUNG RURAL MUNICIPALITY	128	33	6	0	89
10604 BHOJPUR MUNICIPALITY	209	62	12	79	56
10605 ARUN RURAL MUNICIPALITY	59	41	0	7	11
10606 PAUWA DUNMA RURAL MUNICIPALITY	69	37	0	0	32
10607 RAMPRASAD RAI RURAL MUNICIPALITY	48	6	0	12	30
10608 HATUWAGADHI RURAL MUNICIPALITY	42	33	0	0	9
10609 AAMCHOWK RURAL MUNICIPALITY	102	29	0	12	61

1) NSIC stands for Nepal Standard Industrial Classification.

2) Includes Lease/contract out.

3) Includes "Not reported ", "Unknown" and so on.

Table 5-2 Number of Persons Engaged by Section of Industrial Classification, Tenure of Business Place (Building) and Local Unit.

District and Local Unit	Section of NSIC ¹⁾				
	Q				
	Human Health and Social Work				
	Tenure of Business Place (Building)				
	Total	Owned	Rented	Others ²⁾ (Lease+Others)	Not ³⁾ Applicable
Dhankuta District	634	278	27	56	273
10701 MAHALAXMI MUNICIPALITY	51	39	7	0	5
10702 PAKHRIBAS MUNICIPALITY	49	11	2	12	24
10703 CHHATHAR JORPATI RURAL MUNICIPALITY	30	13	0	0	17
10704 DHANKUTA MUNICIPALITY	241	117	9	5	110
10705 SAHIDBHUMI RURAL MUNICIPALITY	54	15	1	0	38
10706 SANGURIGADHI RURAL MUNICIPALITY	78	47	2	20	9
10707 CHAUBISE RURAL MUNICIPALITY	131	36	6	19	70
Terhathum District	440	212	1	18	209
10801 AATHARAI RURAL MUNICIPALITY	61	21	0	11	29
10802 PHEDAP RURAL MUNICIPALITY	35	21	0	5	9
10803 MENCHHAYAYEM RURAL MUNICIPALITY	35	12	1	0	22
10804 MYANGLUNG MUNICIPALITY	138	99	0	0	39
10805 LALIGURANS MUNICIPALITY	113	38	0	1	74
10806 CHHATHAR RURAL MUNICIPALITY	58	21	0	1	36
Panchthar District	510	289	37	7	177
10901 YANGBARAK RURAL MUNICIPALITY	41	34	0	0	7
10902 HILIHAN RURAL MUNICIPALITY	51	21	0	0	30
10903 FALELUNG RURAL MUNICIPALITY	55	29	1	7	18
10904 PHIDIM MUNICIPALITY	170	93	18	0	59
10905 FALGUNANDA RURAL MUNICIPALITY	48	26	2	0	20
10906 KUMMAYAK RURAL MUNICIPALITY	46	28	12	0	6
10907 TUMBEWA RURAL MUNICIPALITY	36	25	0	0	11
10908 MIKLAJUNG RURAL MUNICIPALITY	63	33	4	0	26
Ilam District	809	398	82	8	321
11001 MAI JOGMAI RURAL MUNICIPALITY	39	28	0	5	6
11002 SANDAKPUR RURAL MUNICIPALITY	36	17	0	0	19
11003 ILAM MUNICIPALITY	334	167	63	1	103
11004 DEUMAI MUNICIPALITY	85	39	12	2	32
11005 FAKFOKATHUM RURAL MUNICIPALITY	44	37	4	0	3
11006 MANGSEBUNG RURAL MUNICIPALITY	26	19	0	0	7
11007 CHULACHULI RURAL MUNICIPALITY	39	12	0	0	27
11008 MAI MUNICIPALITY	37	7	0	0	30
11009 SURYODAYA MUNICIPALITY	137	65	3	0	69
11010 RONG RURAL MUNICIPALITY	32	7	0	0	25
Jhapa District	4,654	2,000	125	390	2,139
11101 MECHINAGAR MUNICIPALITY	310	137	19	0	154
11102 BUDDHASHANTI RURAL MUNICIPALITY	102	22	25	0	55
11103 ARJUNDHARA MUNICIPALITY	172	81	16	15	60
11104 KANKAI MUNICIPALITY	123	55	0	6	62
11105 SHIVASATAKSHI MUNICIPALITY	104	30	2	3	69
11106 KAMAL RURAL MUNICIPALITY	49	0	0	0	49
11107 DAMAK MUNICIPALITY	1,084	619	54	90	321
11108 GAURADHA MUNICIPALITY	89	29	0	0	60
11109 GAURIGANJ RURAL MUNICIPALITY	49	5	0	9	35
11110 JHAPA RURAL MUNICIPALITY	54	17	0	6	31
11111 BARHADASHI RURAL MUNICIPALITY	43	10	0	0	33
11112 BIRTAMOD MUNICIPALITY	1,966	804	7	104	1,051
11113 HALDIBARI RURAL MUNICIPALITY	36	15	0	0	21
11114 BHADRAPUR MUNICIPALITY	409	148	0	157	104
11115 KACHANAKAWAL RURAL MUNICIPALITY	64	28	2	0	34

1) NSIC stands for Nepal Standard Industrial Classification.

2) Includes Lease/contract out.

3) Includes "Not reported ", "Unknown" and so on.

Table 5-2 Number of Persons Engaged by Section of Industrial Classification, Tenure of Business Place (Building) and Local Unit.

District and Local Unit	Section of NSIC ¹⁾				
	Q				
	Human Health and Social Work				
	Tenure of Business Place (Building)				
	Total	Owned	Rented	Others ²⁾ (Lease+Others)	Not ³⁾ Applicable
Morang District	7,133	4,003	597	184	2,349
11201 MIKLAJUNG RURAL MUNICIPALITY	45	30	0	0	15
11202 LETANG MUNICIPALITY	57	27	0	0	30
11203 KERABARI RURAL MUNICIPALITY	61	34	1	0	26
11204 SUNDARHARAICHA MUNICIPALITY	170	34	5	0	131
11205 BELBARI MUNICIPALITY	218	151	12	0	55
11206 KANEPOKHARI RURAL MUNICIPALITY	33	18	0	0	15
11207 PATHARI SHANISHCHARE MUNICIPALITY	212	99	0	0	113
11208 URLABARI MUNICIPALITY	250	78	0	56	116
11209 RATUWAMAI MUNICIPALITY	50	13	2	0	35
11210 SUNWARSHI MUNICIPALITY	36	6	0	0	30
11211 RANGELI MUNICIPALITY	149	17	1	14	117
11212 GRAMTHAN RURAL MUNICIPALITY	112	52	0	0	60
11213 BUDHIGANGA RURAL MUNICIPALITY	338	250	5	7	76
11214 BIRATNAGAR METROPOLITIAN CITY	5,254	3,132	559	99	1,464
11215 KATAHARI RURAL MUNICIPALITY	25	19	0	0	6
11216 DHANAPALTHAN RURAL MUNICIPALITY	72	20	0	8	44
11217 JAHADA RURAL MUNICIPALITY	51	23	12	0	16
Sunsari District	3,742	2,479	167	132	964
11301 DHARAN SUB-METROPOLITIAN CITY	2,239	1,888	26	30	295
11302 BARAHAKSHETRA MUNICIPALITY	118	82	8	0	28
11303 KOSHI RURAL MUNICIPALITY	63	51	10	2	0
11304 BHOKRAHA NARASINHA RURAL MUNICIPALITY	57	26	3	2	26
11305 RAMDHUNI MUNICIPALITY	135	10	13	20	92
11306 ITAHARI SUB-METROPOLITIAN CITY	529	128	65	29	307
11307 DUHABI MUNICIPALITY	153	57	16	0	80
11308 GADHI RURAL MUNICIPALITY	62	37	2	12	11
11309 INARUWA MUNICIPALITY	183	101	16	7	59
11310 HARINAGAR RURAL MUNICIPALITY	94	41	8	13	32
11311 DEWANGUNJ RURAL MUNICIPALITY	57	23	0	15	19
11312 BARJU RURAL MUNICIPALITY	52	35	0	2	15
Udayapur District	1,002	417	120	23	442
11401 BELAKA MUNICIPALITY	42	10	9	9	14
11402 CHAUDANDIGADHI MUNICIPALITY	98	49	15	12	22
11403 TRIYUGA MUNICIPALITY	417	154	80	2	181
11404 RAUTAMAI RURAL MUNICIPALITY	75	36	10	0	29
11405 LIMCHUNBUNG RURAL MUNICIPALITY	46	31	1	0	14
11406 TAPLI RURAL MUNICIPALITY	48	29	0	0	19
11407 KATARI MUNICIPALITY	179	85	0	0	94
11408 UDAYAPURGADHI RURAL MUNICIPALITY	97	23	5	0	69

1) NSIC stands for Nepal Standard Industrial Classification.

2) Includes Lease/contract out.

3) Includes "Not reported", "Unknown" and so on.

Table 5-2 Number of Persons Engaged by Section of Industrial Classification, Tenure of Business Place (Building) and Local Unit.

District and Local Unit	Section of NSIC ¹⁾				
	L+M+N+R+S				
	Real Estate, Professional & Scientific Activities, Administrative Services, Arts & Entertainment, Other Services				
	Tenure of Business Place (Building)				
	Total	Owned	Rented	Others ²⁾ (Lease+Others)	Not ³⁾ Applicable
Province 1					
Total	40,702	8,686	3,877	1,180	26,959
Metropolitan City	3,095	356	234	8	2,497
Sub-Metropolitan City	3,756	652	164	83	2,857
Municipality	17,139	2,643	1,398	322	12,776
Rural Municipality	16,712	5,035	2,081	767	8,829
101 Taplejung District					
Total	1,809	186	29	28	1,566
Municipality	542	28	13	5	496
Rural Municipality	1,267	158	16	23	1,070
102 Sankhuwasabha District					
Total	1,930	585	49	82	1,214
Municipality	974	317	13	24	620
Rural Municipality	956	268	36	58	594
103 Solukhumbu District					
Total	5,479	2,933	1,058	453	1,035
Municipality	441	236	173	30	2
Rural Municipality	5,038	2,697	885	423	1,033
104 Okhaldhunga District					
Total	3,967	1,213	728	88	1,938
Municipality	1,027	311	65	23	628
Rural Municipality	2,940	902	663	65	1,310
105 Khotang District					
Total	520	55	0	0	465
Municipality	292	53	0	0	239
Rural Municipality	228	2	0	0	226
106 Bhojpur District					
Total	414	62	95	35	222
Municipality	254	45	89	33	87
Rural Municipality	160	17	6	2	135
107 Dhankuta District					
Total	682	139	46	52	445
Municipality	466	105	10	16	335
Rural Municipality	216	34	36	36	110

1) NSIC stands for Nepal Standard Industrial Classification.

2) Includes Lease/contract out.

3) Includes "Not reported ", "Unknown" and so on.

Table 5-2 Number of Persons Engaged by Section of Industrial Classification, Tenure of Business Place (Building) and Local Unit.

District and Local Unit	Section of NSIC ¹⁾				
	L+M+N+R+S				
	Real Estate, Professional & Scientific Activities, Administrative Services, Arts & Entertainment, Other Services				
	Tenure of Business Place (Building)				
	Total	Owned	Rented	Others ²⁾ (Lease+Others)	Not ³⁾ Applicable
108 Terhathum District					
Total	578	77	9	2	490
Municipality	289	32	2	1	254
Rural Municipality	289	45	7	1	236
109 Panchthar District					
Total	814	129	18	2	665
Municipality	262	40	4	0	218
Rural Municipality	552	89	14	2	447
110 Ilam District					
Total	1,917	477	176	14	1,250
Municipality	1,381	298	46	13	1,024
Rural Municipality	536	179	130	1	226
111 Jhapa District					
Total	7,752	775	197	23	6,757
Municipality	5,748	620	150	23	4,955
Rural Municipality	2,004	155	47	0	1,802
112 Morang District					
Total	6,059	627	340	32	5,060
Metropolitan City	3,095	356	234	8	2,497
Municipality	2,061	140	74	6	1,841
Rural Municipality	903	131	32	18	722
113 Sunsari District					
Total	6,854	1,169	598	333	4,754
Sub-Metropolitan City	3,756	652	164	83	2,857
Municipality	1,775	182	250	112	1,231
Rural Municipality	1,323	335	184	138	666
114 Udayapur District					
Total	1,927	259	534	36	1,098
Municipality	1,627	236	509	36	846
Rural Municipality	300	23	25	0	252

1) NSIC stands for Nepal Standard Industrial Classification.

2) Includes Lease/contract out.

3) Includes "Not reported ", "Unknown" and so on.

Table 5-2 Number of Persons Engaged by Section of Industrial Classification, Tenure of Business Place (Building) and Local Unit.

District and Local Unit	Section of NSIC ¹⁾				
	L+M+N+R+S				
	Real Estate, Professional & Scientific Activities, Administrative Services, Arts & Entertainment, Other Services				
	Tenure of Business Place (Building)				
	Total	Owned	Rented	Others ²⁾ (Lease+Others)	Not ³⁾ Applicable
Taplejung District	1,809	186	29	28	1,566
10101 PHAKTANLUNG RURAL MUNICIPALITY	167	37	0	8	122
10102 MIKWAKHOLA RURAL MUNICIPALITY	39	18	0	2	19
10103 MERINGDEN RURAL MUNICIPALITY	286	16	0	0	270
10104 MAIWAKHOLA RURAL MUNICIPALITY	179	20	6	2	151
10105 AATHARAI TRIBENI RURAL MUNICIPALITY	392	46	4	11	331
10106 PHUNGLING MUNICIPALITY	542	28	13	5	496
10107 PATHIBHARA YANGBARAK RURAL MUNICIPALITY	82	13	5	0	64
10108 SIRJANGA RURAL MUNICIPALITY	87	0	1	0	86
10109 SIDINGBA RURAL MUNICIPALITY	35	8	0	0	27
Sankhuwasabha District	1,930	585	49	82	1,214
10201 BHOTKHOLA RURAL MUNICIPALITY	366	62	0	0	304
10202 MAKALU RURAL MUNICIPALITY	116	12	2	1	101
10203 SILICHONG RURAL MUNICIPALITY	431	182	34	55	160
10204 CHICHILA RURAL MUNICIPALITY	35	12	0	2	21
10205 SABHAPOKHARI RURAL MUNICIPALITY	8	0	0	0	8
10206 KHANDABARI MUNICIPALITY	441	88	1	22	330
10207 PANCHAKHAPAN MUNICIPALITY	47	13	0	0	34
10208 CHAINAPUR MUNICIPALITY	148	59	12	1	76
10209 MADI MUNICIPALITY	99	5	0	1	93
10210 DHARMADEVI MUNICIPALITY	239	152	0	0	87
Solukhumbu District	5,479	2,933	1,058	453	1,035
10301 KHUMBU PASANGLHAMU RURAL MUNICIPALITY	106	37	44	0	25
10302 MAHAKULUNG RURAL MUNICIPALITY	582	464	76	6	36
10303 SOTANG RURAL MUNICIPALITY	347	129	218	0	0
10304 MAPYA DHUDHAKOSHI RURAL MUNICIPALITY	84	42	42	0	0
10305 THULUNG DHUDHA KOSHI RURAL MUNICIPALITY	2,521	1,628	51	327	515
10306 NECHA SALYAN RURAL MUNICIPALITY	698	110	454	90	44
10307 SOLU DHUDHAKUNDA MUNICIPALITY	441	236	173	30	2
10308 LIKHU PIKE RURAL MUNICIPALITY	700	287	0	0	413
Okhaldhunga District	3,967	1,213	728	88	1,938
10401 CHISHANKHU GADHI RURAL MUNICIPALITY	649	65	69	50	465
10402 SIDDHICHARAN MUNICIPALITY	1,027	311	65	23	628
10403 MOLUNG RURAL MUNICIPALITY	471	2	4	0	465
10404 KHIJI DEMBA RURAL MUNICIPALITY	1,387	583	506	0	298
10405 LIKHU RURAL MUNICIPALITY	218	160	58	0	0
10406 CHAMPADEVI RURAL MUNICIPALITY	2	1	1	0	0
10407 SUNKOSHI RURAL MUNICIPALITY	86	36	9	15	26
10408 MANEBHANJYANG RURAL MUNICIPALITY	127	55	16	0	56
Khotang District	520	55	0	0	465
10501 KEPILASGADHI RURAL MUNICIPALITY	14	0	0	0	14
10502 AISELUKHARKA RURAL MUNICIPALITY	41	0	0	0	41
10503 RAWA BESHI RURAL MUNICIPALITY	36	0	0	0	36
10504 HALESI TUWACHUNG MUNICIPALITY	46	4	0	0	42
10505 DIKTEL RUPAKOT MAJHUWAGADHI MUNICIPALITY	246	49	0	0	197
10506 SAKELA RURAL MUNICIPALITY	20	0	0	0	20
10507 DIPRUNG CHUICHUMMA RURAL MUNICIPALITY	35	0	0	0	35
10508 KHOTEHANG RURAL MUNICIPALITY	40	0	0	0	40
10509 JANTE DHUNGA RURAL MUNICIPALITY	23	0	0	0	23
10510 BARAHA POKHARI RURAL MUNICIPALITY	19	2	0	0	17
Bhojpur District	414	62	95	35	222
10601 SHADANANDA MUNICIPALITY	31	11	2	4	14
10602 SALPA SILICHHO RURAL MUNICIPALITY	3	0	0	0	3
10603 TEMKE MAIYUNG RURAL MUNICIPALITY	45	4	0	0	41
10604 BHOJPUR MUNICIPALITY	223	34	87	29	73
10605 ARUN RURAL MUNICIPALITY	19	0	0	0	19
10606 PAUWA DUNMA RURAL MUNICIPALITY	27	8	1	0	18
10607 RAMPRASAD RAI RURAL MUNICIPALITY	25	0	0	0	25
10608 HATUWAGADHI RURAL MUNICIPALITY	32	5	5	0	22
10609 AAMCHOWK RURAL MUNICIPALITY	9	0	0	2	7

1) NSIC stands for Nepal Standard Industrial Classification.

2) Includes Lease/contract out.

3) Includes "Not reported ", "Unknown" and so on.

Table 5-2 Number of Persons Engaged by Section of Industrial Classification, Tenure of Business Place (Building) and Local Unit.

District and Local Unit	Section of NSIC ¹⁾				
	L+M+N+R+S				
	Real Estate, Professional & Scientific Activities, Administrative Services, Arts & Entertainment, Other Services				
	Tenure of Business Place (Building)				
	Total	Owned	Rented	Others ²⁾ (Lease+Others)	Not ³⁾ Applicable
Dhankuta District	682	139	46	52	445
10701 MAHALAXMI MUNICIPALITY	39	14	7	6	12
10702 PAKHRIBAS MUNICIPALITY	36	8	2	2	24
10703 CHHATHAR JORPATI RURAL MUNICIPALITY	19	2	2	0	15
10704 DHANKUTA MUNICIPALITY	391	83	1	8	299
10705 SAHIDBHUMI RURAL MUNICIPALITY	30	4	0	0	26
10706 SANGURIGADHI RURAL MUNICIPALITY	41	8	14	10	9
10707 CHAUBISE RURAL MUNICIPALITY	126	20	20	26	60
Terhathum District	578	77	9	2	490
10801 AATHARAI RURAL MUNICIPALITY	143	30	6	0	107
10802 PHEDAP RURAL MUNICIPALITY	26	2	0	0	24
10803 MENCHHAYAYEM RURAL MUNICIPALITY	67	9	1	1	56
10804 MYANGLUNG MUNICIPALITY	151	8	2	0	141
10805 LALIGURANS MUNICIPALITY	138	24	0	1	113
10806 CHHATHAR RURAL MUNICIPALITY	53	4	0	0	49
Panchthar District	814	129	18	2	665
10901 YANGBARAK RURAL MUNICIPALITY	39	3	0	1	35
10902 HILIHAN RURAL MUNICIPALITY	74	2	0	0	72
10903 FALELUNG RURAL MUNICIPALITY	251	62	10	0	179
10904 PHIDIM MUNICIPALITY	262	40	4	0	218
10905 FALGUNANDA RURAL MUNICIPALITY	32	3	0	0	29
10906 KUMMAYAK RURAL MUNICIPALITY	37	0	0	1	36
10907 TUMBEWA RURAL MUNICIPALITY	28	2	1	0	25
10908 MIKLAJUNG RURAL MUNICIPALITY	91	17	3	0	71
Ilam District	1,917	477	176	14	1,250
11001 MAI JOGMAI RURAL MUNICIPALITY	63	36	1	1	25
11002 SANDAKPUR RURAL MUNICIPALITY	49	23	3	0	23
11003 ILAM MUNICIPALITY	641	78	24	7	532
11004 DEUMAI MUNICIPALITY	117	27	14	1	75
11005 FAKFOKATHUM RURAL MUNICIPALITY	168	70	8	0	90
11006 MANGSEBUNG RURAL MUNICIPALITY	176	17	117	0	42
11007 CHULACHULI RURAL MUNICIPALITY	46	25	0	0	21
11008 MAI MUNICIPALITY	194	13	0	1	180
11009 SURYODAYA MUNICIPALITY	429	180	8	4	237
11010 RONG RURAL MUNICIPALITY	34	8	1	0	25
Jhapa District	7,752	775	197	23	6,757
11101 MECHINAGAR MUNICIPALITY	959	105	23	8	823
11102 BUDDHASHANTI RURAL MUNICIPALITY	266	30	9	0	227
11103 ARJUNDHARA MUNICIPALITY	480	92	37	0	351
11104 KANKAI MUNICIPALITY	461	102	1	0	358
11105 SHIVASATAKSHI MUNICIPALITY	315	78	16	4	217
11106 KAMAL RURAL MUNICIPALITY	217	1	5	0	211
11107 DAMAK MUNICIPALITY	1,366	77	15	9	1,265
11108 GAURADHA MUNICIPALITY	251	46	14	1	190
11109 GAURIGANJ RURAL MUNICIPALITY	174	22	3	0	149
11110 JHAPA RURAL MUNICIPALITY	123	8	2	0	113
11111 BARHADASHI RURAL MUNICIPALITY	928	49	17	0	862
11112 BIRTAMOD MUNICIPALITY	1,253	66	24	0	1,163
11113 HALDIBARI RURAL MUNICIPALITY	121	18	8	0	95
11114 BHADRAPUR MUNICIPALITY	663	54	20	1	588
11115 KACHANAKAWAL RURAL MUNICIPALITY	175	27	3	0	145

1) NSIC stands for Nepal Standard Industrial Classification.

2) Includes Lease/contract out.

3) Includes "Not reported", "Unknown" and so on.

Table 5-2 Number of Persons Engaged by Section of Industrial Classification, Tenure of Business Place (Building) and Local Unit.

District and Local Unit	Section of NSIC ¹⁾				
	L+M+N+R+S				
	Real Estate, Professional & Scientific Activities, Administrative Services, Arts & Entertainment, Other Services				
	Tenure of Business Place (Building)				
	Total	Owned	Rented	Others ²⁾ (Lease+Others)	Not ³⁾ Applicable
Morang District	6,059	627	340	32	5,060
11201 MIKLAJUNG RURAL MUNICIPALITY	64	0	0	0	64
11202 LETANG MUNICIPALITY	143	27	0	2	114
11203 KERABARI RURAL MUNICIPALITY	70	9	0	0	61
11204 SUNDARHARAICHA MUNICIPALITY	409	8	6	0	395
11205 BELBARI MUNICIPALITY	278	19	15	0	244
11206 KANEPOKHARI RURAL MUNICIPALITY	124	19	2	1	102
11207 PATHARI SHANISHCHARE MUNICIPALITY	292	14	9	0	269
11208 URLABARI MUNICIPALITY	365	4	3	0	358
11209 RATUWAMAI MUNICIPALITY	252	31	13	0	208
11210 SUNWARSHI MUNICIPALITY	124	3	8	2	111
11211 RANGELI MUNICIPALITY	198	34	20	2	142
11212 GRAMTHAN RURAL MUNICIPALITY	196	39	7	3	147
11213 BUDHIGANGA RURAL MUNICIPALITY	147	6	7	9	125
11214 BIRATNAGAR METROPOLITIAN CITY	3,095	356	234	8	2,497
11215 KATAHARI RURAL MUNICIPALITY	125	9	2	0	114
11216 DHANAPALTHAN RURAL MUNICIPALITY	99	11	6	2	80
11217 JAHADA RURAL MUNICIPALITY	78	38	8	3	29
Sunsari District	6,854	1,169	598	333	4,754
11301 DHARAN SUB-METROPOLITIAN CITY	2,159	331	100	68	1,660
11302 BARAHAKSHETRA MUNICIPALITY	323	104	42	18	159
11303 KOSHI RURAL MUNICIPALITY	139	21	104	1	13
11304 BHOKRAHA NARASINHA RURAL MUNICIPALITY	163	98	13	23	29
11305 RAMDHUNI MUNICIPALITY	243	20	74	10	139
11306 ITAHARI SUB-METROPOLITIAN CITY	1,597	321	64	15	1,197
11307 DUHABI MUNICIPALITY	462	40	100	56	266
11308 GADHI RURAL MUNICIPALITY	71	5	18	6	42
11309 INARUWA MUNICIPALITY	747	18	34	28	667
11310 HARINAGAR RURAL MUNICIPALITY	257	47	43	27	140
11311 DEWANGUNJ RURAL MUNICIPALITY	227	47	5	24	151
11312 BARJU RURAL MUNICIPALITY	466	117	1	57	291
Udayapur District	1,927	259	534	36	1,098
11401 BELAKA MUNICIPALITY	263	57	55	9	142
11402 CHAUDANDIGADHI MUNICIPALITY	227	29	73	2	123
11403 TRIYUGA MUNICIPALITY	921	140	376	24	381
11404 RAUTAMAI RURAL MUNICIPALITY	96	7	21	0	68
11405 LIMCHUNBUNG RURAL MUNICIPALITY	37	7	4	0	26
11406 TAPLI RURAL MUNICIPALITY	44	2	0	0	42
11407 KATARI MUNICIPALITY	216	10	5	1	200
11408 UDAYAPURGADHI RURAL MUNICIPALITY	123	7	0	0	116

1) NSIC stands for Nepal Standard Industrial Classification.

2) Includes Lease/contract out.

3) Includes "Not reported", "Unknown" and so on.

Table 6-1 Number of Establishments by Section of Industrial Classification, Tenure of Business Place (Land) and Local Unit.

District and Local Unit	Section of NSIC ¹⁾				
	Total ²⁾				
	Tenure of Business Place (Land)				
	Total	Owned	Rented	Others ³⁾ (Lease+Others)	Not ⁴⁾ Applicable
Province 1					
Total	168,518	28,065	12,354	3,498	124,601
Metropolitan City	10,392	499	673	89	9,131
Sub-Metropolitan City	17,190	1,715	1,291	492	13,692
Municipality	91,446	13,495	6,620	1,798	69,533
Rural Municipality	49,490	12,356	3,770	1,119	32,245
101 Taplejung District					
Total	4,650	1,303	218	96	3,033
Municipality	1,603	170	102	21	1,310
Rural Municipality	3,047	1,133	116	75	1,723
102 Sankhuwasabha District					
Total	6,038	2,061	238	100	3,639
Municipality	4,487	1,496	174	68	2,749
Rural Municipality	1,551	565	64	32	890
103 Solukhumbu District					
Total	3,508	2,200	1,104	70	134
Municipality	911	570	323	4	14
Rural Municipality	2,597	1,630	781	66	120
104 Okhaldhunga District					
Total	4,346	2,495	749	130	972
Municipality	1,442	661	121	74	586
Rural Municipality	2,904	1,834	628	56	386
105 Khotang District					
Total	4,308	699	16	5	3,588
Municipality	1,967	226	7	3	1,731
Rural Municipality	2,341	473	9	2	1,857
106 Bhojpur District					
Total	4,074	1,288	431	92	2,263
Municipality	1,794	749	385	44	616
Rural Municipality	2,280	539	46	48	1,647
107 Dhankuta District					
Total	5,997	1,698	494	171	3,634
Municipality	3,754	982	220	104	2,448
Rural Municipality	2,243	716	274	67	1,186

1) NSIC stands for Nepal Standard Industrial Classification.

2) Establishments which belong to Section O, T, or U of NSIC are not surveyed.

3) Includes Lease/contract out.

4) Includes "Not reported", "Unknown" and so on.

Table 6-1 Number of Establishments by Section of Industrial Classification, Tenure of Business Place (Land) and Local Unit.

District and Local Unit	Section of NSIC ¹⁾				
	Total ²⁾				
	Tenure of Business Place (Land)				
	Total	Owned	Rented	Others ³⁾ (Lease+Others)	Not ⁴⁾ Applicable
108 Terhathum District					
Total	3,412	447	77	174	2,714
Municipality	1,899	171	26	110	1,592
Rural Municipality	1,513	276	51	64	1,122
109 Panchthar District					
Total	5,437	885	181	63	4,308
Municipality	1,663	199	73	27	1,364
Rural Municipality	3,774	686	108	36	2,944
110 Ilam District					
Total	9,661	1,538	562	89	7,472
Municipality	6,782	853	438	72	5,419
Rural Municipality	2,879	685	124	17	2,053
111 Jhapa District					
Total	38,789	3,028	1,508	275	33,978
Municipality	30,362	2,082	1,162	237	26,881
Rural Municipality	8,427	946	346	38	7,097
112 Morang District					
Total	35,247	2,768	1,546	371	30,562
Metropolitan City	10,392	499	673	89	9,131
Municipality	16,395	1,157	529	118	14,591
Rural Municipality	8,460	1,112	344	164	6,840
113 Sunsari District					
Total	31,536	4,877	3,302	1,685	21,672
Sub-Metropolitan City	17,190	1,715	1,291	492	13,692
Municipality	8,947	1,742	1,265	747	5,193
Rural Municipality	5,399	1,420	746	446	2,787
114 Udayapur District					
Total	11,515	2,778	1,928	177	6,632
Municipality	9,440	2,437	1,795	169	5,039
Rural Municipality	2,075	341	133	8	1,593

1) NSIC stands for Nepal Standard Industrial Classification.

2) Establishments which belong to Section O, T, or U of NSIC are not surveyed.

3) Includes Lease/contract out.

4) Includes "Not reported", "Unknown" and so on.

Table 6-1 Number of Establishments by Section of Industrial Classification, Tenure of Business Place (Land) and Local Unit.

District and Local Unit	Section of NSIC ¹⁾				
	Total ²⁾				
	Tenure of Business Place (Land)				
	Total	Owned	Rented	Others ³⁾ (Lease+Others)	Not ⁴⁾ Applicable
Taplejung District	4,650	1,303	218	96	3,033
10101 PHAKTANLUNG RURAL MUNICIPALITY	539	183	9	24	323
10102 MIKWAKHOLA RURAL MUNICIPALITY	269	166	9	5	89
10103 MERINGDEN RURAL MUNICIPALITY	397	96	9	7	285
10104 MAIWAKHOLA RURAL MUNICIPALITY	310	165	14	4	127
10105 AATHARAI TRIBENI RURAL MUNICIPALITY	433	213	35	9	176
10106 PHUNGLING MUNICIPALITY	1,603	170	102	21	1,310
10107 PATHIBHARA YANGBARAK RURAL MUNICIPALITY	398	195	27	18	158
10108 SIRJANGA RURAL MUNICIPALITY	452	4	2	0	446
10109 SIDINGBA RURAL MUNICIPALITY	249	111	11	8	119
Sankhuwasabha District	6,038	2,061	238	100	3,639
10201 BHOTKHOLA RURAL MUNICIPALITY	293	37	0	1	255
10202 MAKALU RURAL MUNICIPALITY	437	125	10	2	300
10203 SILICHONG RURAL MUNICIPALITY	402	272	39	17	74
10204 CHICHILA RURAL MUNICIPALITY	199	70	12	5	112
10205 SABHAPOKHARI RURAL MUNICIPALITY	220	61	3	7	149
10206 KHANDABARI MUNICIPALITY	1,913	295	19	40	1,559
10207 PANCHAKHAPAN MUNICIPALITY	591	103	1	13	474
10208 CHAINAPUR MUNICIPALITY	1,035	598	92	5	340
10209 MADI MUNICIPALITY	421	156	41	6	218
10210 DHARMADEVI MUNICIPALITY	527	344	21	4	158
Solukhumbu District	3,508	2,200	1,104	70	134
10301 KHUMBU PASANGLHAMU RURAL MUNICIPALITY	702	390	310	0	2
10302 MAHAKULUNG RURAL MUNICIPALITY	369	235	81	31	22
10303 SOTANG RURAL MUNICIPALITY	265	201	64	0	0
10304 MAPYA DHUDHAKOSHI RURAL MUNICIPALITY	263	197	66	0	0
10305 THULUNG DHUDHA KOSHI RURAL MUNICIPALITY	456	292	112	26	26
10306 NECHA SALYAN RURAL MUNICIPALITY	353	179	131	9	34
10307 SOLU DHUDHAKUNDA MUNICIPALITY	911	570	323	4	14
10308 LIKHU PIKE RURAL MUNICIPALITY	189	136	17	0	36
Okhaldhunga District	4,346	2,495	749	130	972
10401 CHISHANKHU GADHI RURAL MUNICIPALITY	327	247	44	4	32
10402 SIDDHICHARAN MUNICIPALITY	1,442	661	121	74	586
10403 MOLUNG RURAL MUNICIPALITY	557	338	68	5	146
10404 KHIJI DEMBA RURAL MUNICIPALITY	479	249	145	7	78
10405 LIKHU RURAL MUNICIPALITY	328	273	54	0	1
10406 CHAMPADEVI RURAL MUNICIPALITY	269	178	84	0	7
10407 SUNKOSHI RURAL MUNICIPALITY	422	264	46	35	77
10408 MANEBHANJYANG RURAL MUNICIPALITY	522	285	187	5	45
Khotang District	4,308	699	16	5	3,588
10501 KEPILASGADHI RURAL MUNICIPALITY	214	41	0	0	173
10502 AISELUKHARKA RURAL MUNICIPALITY	304	196	6	1	101
10503 RAWA BESHI RURAL MUNICIPALITY	237	25	0	0	212
10504 HALESI TUWACHUNG MUNICIPALITY	612	90	1	1	520
10505 DIKTEL RUPAKOT MAJHUWAGADHI MUNICIPALITY	1,355	136	6	2	1,211
10506 SAKELA RURAL MUNICIPALITY	214	31	0	0	183
10507 DIPRUNG CHUICHUMMA RURAL MUNICIPALITY	459	55	1	1	402
10508 KHOTEHANG RURAL MUNICIPALITY	449	52	1	0	396
10509 JANTE DHUNGA RURAL MUNICIPALITY	249	37	1	0	211
10510 BARAHA POKHARI RURAL MUNICIPALITY	215	36	0	0	179
Bhojpur District	4,074	1,288	431	92	2,263
10601 SHADANANDA MUNICIPALITY	579	284	51	15	229
10602 SALPA SILICHHO RURAL MUNICIPALITY	195	59	1	0	135
10603 TEMKE MAIYUNG RURAL MUNICIPALITY	439	70	8	1	360
10604 BHOJPUR MUNICIPALITY	1,215	465	334	29	387
10605 ARUN RURAL MUNICIPALITY	289	78	0	8	203
10606 PAUWA DUNMA RURAL MUNICIPALITY	412	141	13	3	255
10607 RAMPRASAD RAI RURAL MUNICIPALITY	299	58	4	9	228
10608 HATUWAGADHI RURAL MUNICIPALITY	281	79	18	11	173
10609 AAMCHOWK RURAL MUNICIPALITY	365	54	2	16	293

1) NSIC stands for Nepal Standard Industrial Classification.

2) Establishments which belong to Section O, T, or U of NSIC are not surveyed.

3) Includes Lease/contract out.

4) Includes "Not reported", "Unknown" and so on.

Table 6-1 Number of Establishments by Section of Industrial Classification, Tenure of Business Place (Land) and Local Unit.

District and Local Unit	Section of NSIC ¹⁾				
	Total ²⁾				
	Tenure of Business Place (Land)				
	Total	Owned	Rented	Others ³⁾ (Lease+Others)	Not ⁴⁾ Applicable
Dhankuta District	5,997	1,698	494	171	3,634
10701 MAHALAXMI MUNICIPALITY	748	468	129	27	124
10702 PAKHRIBAS MUNICIPALITY	576	179	21	5	371
10703 CHHATHAR JORPATI RURAL MUNICIPALITY	552	116	51	1	384
10704 DHANKUTA MUNICIPALITY	2,430	335	70	72	1,953
10705 SAHIDBHUMI RURAL MUNICIPALITY	388	67	12	1	308
10706 SANGURIGADHI RURAL MUNICIPALITY	587	239	78	15	255
10707 CHAUBISE RURAL MUNICIPALITY	716	294	133	50	239
Terhathum District	3,412	447	77	174	2,714
10801 AATHARAI RURAL MUNICIPALITY	454	103	28	10	313
10802 PHEDAP RURAL MUNICIPALITY	328	66	15	9	238
10803 MENCHHAYAYEM RURAL MUNICIPALITY	267	53	7	4	203
10804 MYANGLUNG MUNICIPALITY	1,249	75	13	90	1,071
10805 LALIGURANS MUNICIPALITY	650	96	13	20	521
10806 CHHATHAR RURAL MUNICIPALITY	464	54	1	41	368
Panchthar District	5,437	885	181	63	4,308
10901 YANGBARAK RURAL MUNICIPALITY	561	75	7	7	472
10902 HILIHAN RURAL MUNICIPALITY	612	52	8	1	551
10903 FALELUNG RURAL MUNICIPALITY	565	140	19	8	398
10904 PHIDIM MUNICIPALITY	1,663	199	73	27	1,364
10905 FALGUNANDA RURAL MUNICIPALITY	549	63	11	3	472
10906 KUMMAYAK RURAL MUNICIPALITY	408	121	12	4	271
10907 TUMBEWA RURAL MUNICIPALITY	306	72	12	0	222
10908 MIKLAJUNG RURAL MUNICIPALITY	773	163	39	13	558
Ilam District	9,661	1,538	562	89	7,472
11001 MAI JOGMAI RURAL MUNICIPALITY	552	97	17	4	434
11002 SANDAKPUR RURAL MUNICIPALITY	467	120	29	3	315
11003 ILAM MUNICIPALITY	2,757	235	211	42	2,269
11004 DEUMAI MUNICIPALITY	988	273	87	12	616
11005 FAKFOKATHUM RURAL MUNICIPALITY	608	190	33	6	379
11006 MANGSEBUNG RURAL MUNICIPALITY	413	122	27	4	260
11007 CHULACHULI RURAL MUNICIPALITY	447	114	8	0	325
11008 MAI MUNICIPALITY	798	76	13	4	705
11009 SURYODAYA MUNICIPALITY	2,239	269	127	14	1,829
11010 RONG RURAL MUNICIPALITY	392	42	10	0	340
Jhapa District	38,789	3,028	1,508	275	33,978
11101 MECHINAGAR MUNICIPALITY	5,886	475	191	51	5,169
11102 BUDDHASHANTI RURAL MUNICIPALITY	1,961	138	100	0	1,723
11103 ARJUNDHARA MUNICIPALITY	2,589	168	99	33	2,289
11104 KANKAI MUNICIPALITY	2,301	138	62	11	2,090
11105 SHIVASATAKSHI MUNICIPALITY	2,214	308	130	45	1,731
11106 KAMAL RURAL MUNICIPALITY	1,359	119	73	4	1,163
11107 DAMAK MUNICIPALITY	5,891	344	248	37	5,262
11108 GAURADHA MUNICIPALITY	1,842	137	65	3	1,637
11109 GAURIGANJ RURAL MUNICIPALITY	1,017	85	39	6	887
11110 JHAPA RURAL MUNICIPALITY	867	175	35	11	646
11111 BARHADASHI RURAL MUNICIPALITY	1,038	146	48	9	835
11112 BIRTAMOD MUNICIPALITY	6,514	244	246	38	5,986
11113 HALDIBARI RURAL MUNICIPALITY	1,064	111	30	3	920
11114 BHADRAPUR MUNICIPALITY	3,125	268	121	19	2,717
11115 KACHANAKAWAL RURAL MUNICIPALITY	1,121	172	21	5	923

1) NSIC stands for Nepal Standard Industrial Classification.

2) Establishments which belong to Section O, T, or U of NSIC are not surveyed.

3) Includes Lease/contract out.

4) Includes "Not reported", "Unknown" and so on.

Table 6-1 Number of Establishments by Section of Industrial Classification, Tenure of Business Place (Land) and Local Unit.

District and Local Unit	Section of NSIC ¹⁾				
	Total ²⁾				
	Tenure of Business Place (Land)				
	Total	Owned	Rented	Others ³⁾ (Lease+Others)	Not ⁴⁾ Applicable
Morang District	35,247	2,768	1,546	371	30,562
11201 MIKLAJUNG RURAL MUNICIPALITY	856	70	30	9	747
11202 LETANG MUNICIPALITY	1,129	90	24	11	1,004
11203 KERABARI RURAL MUNICIPALITY	1,035	63	14	6	952
11204 SUNDARHARAICHA MUNICIPALITY	3,198	126	113	25	2,934
11205 BELBARI MUNICIPALITY	2,758	199	108	5	2,446
11206 KANEPOKHARI RURAL MUNICIPALITY	1,119	104	44	6	965
11207 PATHARI SHANISHCHARE MUNICIPALITY	2,489	127	60	15	2,287
11208 URLABARI MUNICIPALITY	2,793	139	55	18	2,581
11209 RATUWAMAI MUNICIPALITY	1,682	117	38	4	1,523
11210 SUNWARSHI MUNICIPALITY	956	122	17	19	798
11211 RANGELI MUNICIPALITY	1,390	237	114	21	1,018
11212 GRAMTHAN RURAL MUNICIPALITY	1,176	147	11	13	1,005
11213 BUDHIGANGA RURAL MUNICIPALITY	1,537	182	70	108	1,177
11214 BIRATNAGAR METROPOLITIAN CITY	10,392	499	673	89	9,131
11215 KATAHARI RURAL MUNICIPALITY	1,012	185	46	7	774
11216 DHANAPALTHAN RURAL MUNICIPALITY	1,001	96	49	9	847
11217 JAHADA RURAL MUNICIPALITY	724	265	80	6	373
Sunsari District	31,536	4,877	3,302	1,685	21,672
11301 DHARAN SUB-METROPOLITIAN CITY	8,433	737	714	326	6,656
11302 BARAHAKSHETRA MUNICIPALITY	2,246	637	338	155	1,116
11303 KOSHI RURAL MUNICIPALITY	1,023	326	395	37	265
11304 BHOKRAHA NARASINHA RURAL MUNICIPALITY	733	152	66	85	430
11305 RAMDHUNI MUNICIPALITY	1,968	416	457	202	893
11306 ITAHARI SUB-METROPOLITIAN CITY	8,757	978	577	166	7,036
11307 DUHABI MUNICIPALITY	2,176	474	295	140	1,267
11308 GADHI RURAL MUNICIPALITY	679	253	77	62	287
11309 INARUWA MUNICIPALITY	2,557	215	175	250	1,917
11310 HARINAGAR RURAL MUNICIPALITY	1,014	342	169	29	474
11311 DEWANGUNJ RURAL MUNICIPALITY	863	270	27	83	483
11312 BARJU RURAL MUNICIPALITY	1,087	77	12	150	848
Udayapur District	11,515	2,778	1,928	177	6,632
11401 BELAKA MUNICIPALITY	1,453	768	262	20	403
11402 CHAUDANDIGADHI MUNICIPALITY	1,602	510	309	21	762
11403 TRIYUGA MUNICIPALITY	4,169	1,018	1,179	119	1,853
11404 RAUTAMAI RURAL MUNICIPALITY	623	98	120	5	400
11405 LIMCHUNBUNG RURAL MUNICIPALITY	267	80	7	1	179
11406 TAPLI RURAL MUNICIPALITY	373	76	2	0	295
11407 KATARI MUNICIPALITY	2,216	141	45	9	2,021
11408 UDAYAPURGADHI RURAL MUNICIPALITY	812	87	4	2	719

1) NSIC stands for Nepal Standard Industrial Classification.

2) Establishments which belong to Section O, T, or U of NSIC are not surveyed.

3) Includes Lease/contract out.

4) Includes "Not reported", "Unknown" and so on.

Table 6-1 Number of Establishments by Section of Industrial Classification, Tenure of Business Place (Land) and Local Unit.

District and Local Unit	Section of NSIC ¹⁾				
	A				
	Agriculture, forestry and fishing ²⁾				
	Tenure of Business Place (Land)				
	Total	Owned	Rented	Others ³⁾ (Lease+Others)	Not ⁴⁾ Applicable
Province 1					
Total	4,406	1,482	166	197	2,561
Metropolitan City	23	3	3	3	14
Sub-Metropolitan City	110	48	7	3	52
Municipality	2,169	893	78	91	1,107
Rural Municipality	2,104	538	78	100	1,388
101 Taplejung District					
Total	284	50	6	11	217
Municipality	34	11	3	1	19
Rural Municipality	250	39	3	10	198
102 Sankhuwasabha District					
Total	397	98	5	21	273
Municipality	263	82	2	8	171
Rural Municipality	134	16	3	13	102
103 Solukhumbu District					
Total	83	30	22	12	19
Municipality	18	9	3	0	6
Rural Municipality	65	21	19	12	13
104 Okhaldhunga District					
Total	168	78	20	9	61
Municipality	40	21	0	0	19
Rural Municipality	128	57	20	9	42
105 Khotang District					
Total	509	35	1	2	471
Municipality	153	17	1	2	133
Rural Municipality	356	18	0	0	338
106 Bhojpur District					
Total	335	80	3	9	243
Municipality	109	29	0	4	76
Rural Municipality	226	51	3	5	167
107 Dhankuta District					
Total	388	185	11	20	172
Municipality	234	134	6	11	83
Rural Municipality	154	51	5	9	89

1) NSIC stands for Nepal Standard Industrial Classification.

2) Registered establishments only.

3) Includes Lease/contract out.

4) Includes "Not reported", "Unknown" and so on.

Table 6-1 Number of Establishments by Section of Industrial Classification, Tenure of Business Place (Land) and Local Unit.

District and Local Unit	Section of NSIC ¹⁾				
	A				
	Agriculture, forestry and fishing ²⁾				
	Tenure of Business Place (Land)				
	Total	Owned	Rented	Others ³⁾ (Lease+Others)	Not ⁴⁾ Applicable
108 Terhathum District					
Total	256	33	2	99	197
Municipality	95	24	2	87	65
Rural Municipality	161	9	0	12	132
109 Panchthar District					
Total	109	21	3	212	82
Municipality	11	1	1	192	9
Rural Municipality	98	20	2	20	73
110 Ilam District					
Total	225	123	16	1,505	77
Municipality	136	67	10	1,479	52
Rural Municipality	89	56	6	26	25
111 Jhapa District					
Total	436	211	20	10,298	175
Municipality	303	148	16	7,811	113
Rural Municipality	133	63	4	2,487	62
112 Morang District					
Total	290	120	18	26,709	132
Metropolitan City	23	3	3	7,075	14
Municipality	190	86	8	3,621	86
Rural Municipality	77	31	7	16,013	32
113 Sunsari District					
Total	318	170	24	17,593	108
Sub-Metropolitan City	110	48	7	8,371	52
Municipality	118	61	13	8,551	35
Rural Municipality	90	61	4	671	21
114 Udayapur District					
Total	608	248	15	745	334
Municipality	465	203	13	745	240
Rural Municipality	143	45	2	0	94

1) NSIC stands for Nepal Standard Industrial Classification.

2) Registered establishments only.

3) Includes Lease/contract out.

4) Includes "Not reported", "Unknown" and so on.

Table 6-1 Number of Establishments by Section of Industrial Classification, Tenure of Business Place (Land) and Local Unit.

District and Local Unit	Section of NSIC ¹⁾				
	A				
	Agriculture, forestry and fishing ²⁾				
	Tenure of Business Place (Land)				
	Total	Owned	Rented	Others ³⁾ (Lease+Others)	Not ⁴⁾ Applicable
Taplejung District	284	50	6	11	217
10101 PHAKTANLUNG RURAL MUNICIPALITY	121	6	0	4	111
10102 MIKWAKHOLA RURAL MUNICIPALITY	33	13	1	1	18
10103 MERINGDEN RURAL MUNICIPALITY	11	1	0	0	10
10104 MAIWAKHOLA RURAL MUNICIPALITY	7	1	1	1	4
10105 AATHARAI TRIBENI RURAL MUNICIPALITY	31	10	0	0	21
10106 PHUNGLING MUNICIPALITY	34	11	3	1	19
10107 PATHIBHARA YANGBARAK RURAL MUNICIPALITY	22	6	1	4	11
10108 SIRIJANGA RURAL MUNICIPALITY	16	0	0	0	16
10109 SIDINGBA RURAL MUNICIPALITY	9	2	0	0	7
Sankhuwasabha District	397	98	5	21	273
10201 BHOTKHOLA RURAL MUNICIPALITY	17	1	0	0	16
10202 MAKALU RURAL MUNICIPALITY	42	0	0	1	41
10203 SILICHONG RURAL MUNICIPALITY	37	14	3	6	14
10204 CHICHILA RURAL MUNICIPALITY	20	1	0	0	19
10205 SABHAPOKHARI RURAL MUNICIPALITY	18	0	0	6	12
10206 KHANDABARI MUNICIPALITY	63	29	0	2	32
10207 PANCHAKHAPAN MUNICIPALITY	49	2	0	2	45
10208 CHAINAPUR MUNICIPALITY	69	22	0	1	46
10209 MADI MUNICIPALITY	36	5	0	3	28
10210 DHARMADEVI MUNICIPALITY	46	24	2	0	20
Solukhumbu District	83	30	22	12	19
10301 KHUMBU PASANGLHAMU RURAL MUNICIPALITY	1	0	1	0	0
10302 MAHAKULUNG RURAL MUNICIPALITY	5	3	1	0	1
10303 SOTANG RURAL MUNICIPALITY	8	4	4	0	0
10304 MAPYA DHUDHAKOSHI RURAL MUNICIPALITY	5	3	2	0	0
10305 THULUNG DHUDHA KOSHI RURAL MUNICIPALITY	21	3	1	11	6
10306 NECHA SALYAN RURAL MUNICIPALITY	22	7	10	1	4
10307 SOLU DHUDHAKUNDA MUNICIPALITY	18	9	3	0	6
10308 LIKHU PIKE RURAL MUNICIPALITY	3	1	0	0	2
Okhaldhunga District	168	78	20	9	61
10401 CHISHANKHU GADHI RURAL MUNICIPALITY	24	14	2	1	7
10402 SIDDHICHARAN MUNICIPALITY	40	21	0	0	19
10403 MOLUNG RURAL MUNICIPALITY	27	14	0	1	12
10404 KHIJI DEMBA RURAL MUNICIPALITY	16	3	5	0	8
10405 LIKHU RURAL MUNICIPALITY	4	2	2	0	0
10406 CHAMPADEVI RURAL MUNICIPALITY	5	1	4	0	0
10407 SUNKOSHI RURAL MUNICIPALITY	31	13	3	7	8
10408 MANEBHANJYANG RURAL MUNICIPALITY	21	10	4	0	7
Khotang District	509	35	1	2	471
10501 KEPILASGADHI RURAL MUNICIPALITY	31	0	0	0	31
10502 AISELUKHARKA RURAL MUNICIPALITY	25	14	0	0	11
10503 RAWA BESHI RURAL MUNICIPALITY	35	0	0	0	35
10504 HALESI TUWACHUNG MUNICIPALITY	55	0	0	1	54
10505 DIKTEL RUPAKOT MAJHUWAGADHI MUNICIPALITY	98	17	1	1	79
10506 SAKELA RURAL MUNICIPALITY	37	0	0	0	37
10507 DIPRUNG CHUICHUMMA RURAL MUNICIPALITY	94	3	0	0	91
10508 KHOTEHANG RURAL MUNICIPALITY	66	0	0	0	66
10509 JANTE DHUNGA RURAL MUNICIPALITY	33	1	0	0	32
10510 BARAHA POKHARI RURAL MUNICIPALITY	35	0	0	0	35
Bhojpur District	335	80	3	9	243
10601 SHADANANDA MUNICIPALITY	31	8	0	0	23
10602 SALPA SILICHHO RURAL MUNICIPALITY	0	0	0	0	0
10603 TEMKE MAIYUNG RURAL MUNICIPALITY	30	1	1	0	28
10604 BHOJPUR MUNICIPALITY	78	21	0	4	53
10605 ARUN RURAL MUNICIPALITY	45	27	0	3	15
10606 PAUWA DUNMA RURAL MUNICIPALITY	78	15	0	0	63
10607 RAMPRASAD RAI RURAL MUNICIPALITY	32	5	1	1	25
10608 HATUWAGADHI RURAL MUNICIPALITY	25	2	1	1	21
10609 AAMCHOWK RURAL MUNICIPALITY	16	1	0	0	15

1) NSIC stands for Nepal Standard Industrial Classification.

2) Registered establishments only.

3) Includes Lease/contract out.

4) Includes "Not reported", "Unknown" and so on.

Table 6-1 Number of Establishments by Section of Industrial Classification, Tenure of Business Place (Land) and Local Unit.

District and Local Unit	Section of NSIC ¹⁾				
	A				
	Agriculture, forestry and fishing ²⁾				
	Tenure of Business Place (Land)				
	Total	Owned	Rented	Others ³⁾ (Lease+Others)	Not ⁴⁾ Applicable
Dhankuta District	388	185	11	20	172
10701 MAHALAXMI MUNICIPALITY	120	83	2	7	28
10702 PAKHRIBAS MUNICIPALITY	8	5	0	0	3
10703 CHHATHAR JORPATI RURAL MUNICIPALITY	29	10	1	0	18
10704 DHANKUTA MUNICIPALITY	106	46	4	4	52
10705 SAHIDBHUMI RURAL MUNICIPALITY	9	4	0	0	5
10706 SANGURIGADHI RURAL MUNICIPALITY	58	12	3	3	40
10707 CHAUBISE RURAL MUNICIPALITY	58	25	1	6	26
Terhathum District	256	33	2	24	197
10801 AATHARAI RURAL MUNICIPALITY	37	3	0	1	33
10802 PHEDAP RURAL MUNICIPALITY	31	0	0	7	24
10803 MENCHHAYAYEM RURAL MUNICIPALITY	29	2	0	2	25
10804 MYANGLUNG MUNICIPALITY	40	8	0	0	32
10805 LALIGURANS MUNICIPALITY	55	16	2	4	33
10806 CHHATHAR RURAL MUNICIPALITY	64	4	0	10	50
Panchthar District	109	21	3	3	82
10901 YANGBARAK RURAL MUNICIPALITY	7	1	0	1	5
10902 HILIHAN RURAL MUNICIPALITY	12	1	0	0	11
10903 FALELUNG RURAL MUNICIPALITY	14	3	0	1	10
10904 PHIDIM MUNICIPALITY	11	1	1	0	9
10905 FALGUNANDA RURAL MUNICIPALITY	8	0	0	0	8
10906 KUMMAYAK RURAL MUNICIPALITY	29	2	1	0	26
10907 TUMBEWA RURAL MUNICIPALITY	12	8	1	0	3
10908 MIKLAJUNG RURAL MUNICIPALITY	16	5	0	1	10
Ilam District	225	123	16	9	77
11001 MAI JOGMAI RURAL MUNICIPALITY	17	11	0	1	5
11002 SANDAKPUR RURAL MUNICIPALITY	13	4	1	0	8
11003 ILAM MUNICIPALITY	35	13	5	2	15
11004 DEUMAI MUNICIPALITY	31	20	2	2	7
11005 FAKFOKATHUM RURAL MUNICIPALITY	19	11	2	0	6
11006 MANGSEBUNG RURAL MUNICIPALITY	9	6	1	1	1
11007 CHULACHULI RURAL MUNICIPALITY	25	21	0	0	4
11008 MAI MUNICIPALITY	29	8	0	1	20
11009 SURYODAYA MUNICIPALITY	41	26	3	2	10
11010 RONG RURAL MUNICIPALITY	6	3	2	0	1
Jhapa District	436	211	20	30	175
11101 MECHINAGAR MUNICIPALITY	90	45	7	8	30
11102 BUDDHASHANTI RURAL MUNICIPALITY	20	5	2	0	13
11103 ARJUNDHARA MUNICIPALITY	37	12	2	3	20
11104 KANKAI MUNICIPALITY	22	9	2	1	10
11105 SHIVASATAKSHI MUNICIPALITY	25	13	0	3	9
11106 KAMAL RURAL MUNICIPALITY	26	15	0	1	10
11107 DAMAK MUNICIPALITY	42	28	1	5	8
11108 GAURADHA MUNICIPALITY	28	18	1	0	9
11109 GAURIGANJ RURAL MUNICIPALITY	7	3	0	1	3
11110 JHAPA RURAL MUNICIPALITY	19	11	1	1	6
11111 BARHADASHI RURAL MUNICIPALITY	23	5	1	0	17
11112 BIRTAMOD MUNICIPALITY	49	20	3	5	21
11113 HALDIBARI RURAL MUNICIPALITY	25	16	0	0	9
11114 BHADRAPUR MUNICIPALITY	10	3	0	1	6
11115 KACHANAKAWAL RURAL MUNICIPALITY	13	8	0	1	4

1) NSIC stands for Nepal Standard Industrial Classification.

2) Registered establishments only.

3) Includes Lease/contract out.

4) Includes "Not reported", "Unknown" and so on.

Table 6-1 Number of Establishments by Section of Industrial Classification, Tenure of Business Place (Land) and Local Unit.

District and Local Unit	Section of NSIC ¹⁾				
	A				
	Agriculture, forestry and fishing ²⁾				
	Tenure of Business Place (Land)				
	Total	Owned	Rented	Others ³⁾ (Lease+Others)	Not ⁴⁾ Applicable
Morang District	290	120	18	20	132
11201 MIKLAJUNG RURAL MUNICIPALITY	10	5	1	2	2
11202 LETANG MUNICIPALITY	22	6	1	1	14
11203 KERABARI RURAL MUNICIPALITY	9	1	0	1	7
11204 SUNDARHARAICHA MUNICIPALITY	35	9	6	1	19
11205 BELBARI MUNICIPALITY	10	4	0	0	6
11206 KANEPOKHARI RURAL MUNICIPALITY	10	3	0	0	7
11207 PATHARI SHANISHCHARE MUNICIPALITY	20	12	0	3	5
11208 URLABARI MUNICIPALITY	30	12	0	3	15
11209 RATUWAMAI MUNICIPALITY	11	4	0	0	7
11210 SUNWARSHI MUNICIPALITY	6	0	0	0	6
11211 RANGELI MUNICIPALITY	56	39	1	2	14
11212 GRAMTHAN RURAL MUNICIPALITY	10	6	0	1	3
11213 BUDHIGANGA RURAL MUNICIPALITY	18	7	1	2	8
11214 BIRATNAGAR METROPOLITIAN CITY	23	3	3	3	14
11215 KATAHARI RURAL MUNICIPALITY	2	1	1	0	0
11216 DHANAPALTHAN RURAL MUNICIPALITY	8	2	1	1	4
11217 JAHADA RURAL MUNICIPALITY	10	6	3	0	1
Sunsari District	318	170	24	16	108
11301 DHARAN SUB-METROPOLITIAN CITY	55	26	2	1	26
11302 BARAHAKSHETRA MUNICIPALITY	20	14	0	3	3
11303 KOSHI RURAL MUNICIPALITY	9	8	1	0	0
11304 BHOKRAHA NARASINHA RURAL MUNICIPALITY	10	7	1	1	1
11305 RAMDHUNI MUNICIPALITY	35	13	5	5	12
11306 ITAHARI SUB-METROPOLITIAN CITY	55	22	5	2	26
11307 DUHABI MUNICIPALITY	21	15	2	1	3
11308 GADHI RURAL MUNICIPALITY	7	5	0	0	2
11309 INARUWA MUNICIPALITY	42	19	6	0	17
11310 HARINAGAR RURAL MUNICIPALITY	3	1	1	0	1
11311 DEWANGUNJ RURAL MUNICIPALITY	41	30	0	0	11
11312 BARJU RURAL MUNICIPALITY	20	10	1	3	6
Udayapur District	608	248	15	11	334
11401 BELAKA MUNICIPALITY	92	64	3	1	24
11402 CHAUDANDIGADHI MUNICIPALITY	95	41	3	3	48
11403 TRIYUGA MUNICIPALITY	169	88	6	5	70
11404 RAUTAMAI RURAL MUNICIPALITY	20	3	1	1	15
11405 LIMCHUNBUNG RURAL MUNICIPALITY	13	5	0	0	8
11406 TAPLI RURAL MUNICIPALITY	45	22	0	0	23
11407 KATARI MUNICIPALITY	109	10	1	0	98
11408 UDAYAPURGADHI RURAL MUNICIPALITY	65	15	1	1	48

1) NSIC stands for Nepal Standard Industrial Classification.

2) Registered establishments only.

3) Includes Lease/contract out.

4) Includes "Not reported ", "Unknown" and so on.

Table 6-1 Number of Establishments by Section of Industrial Classification, Tenure of Business Place (Land) and Local Unit.

District and Local Unit	Section of NSIC ¹⁾				
	C				
	Manufacturing				
	Tenure of Business Place (Land)				
	Total	Owned	Rented	Others ²⁾ (Lease+Others)	Not ³⁾ Applicable
Province 1					
Total	19,380	3,446	1,873	384	13,677
Metropolitan City	1,125	103	111	9	902
Sub-Metropolitan City	1,959	191	215	57	1,496
Municipality	10,634	1,704	1,101	192	7,637
Rural Municipality	5,662	1,448	446	126	3,642
101 Taplejung District					
Total	442	176	34	20	212
Municipality	142	21	17	5	99
Rural Municipality	300	155	17	15	113
102 Sankhuwasabha District					
Total	604	177	34	19	374
Municipality	506	136	31	14	325
Rural Municipality	98	41	3	5	49
103 Solukhumbu District					
Total	233	145	83	4	1
Municipality	84	48	36	0	0
Rural Municipality	149	97	47	4	1
104 Okhaldhunga District					
Total	367	202	75	4	86
Municipality	98	34	15	0	49
Rural Municipality	269	168	60	4	37
105 Khotang District					
Total	489	16	0	0	473
Municipality	208	0	0	0	208
Rural Municipality	281	16	0	0	265
106 Bhojpur District					
Total	428	103	77	4	244
Municipality	207	68	71	4	64
Rural Municipality	221	35	6	0	180
107 Dhankuta District					
Total	683	207	80	11	385
Municipality	475	142	41	7	285
Rural Municipality	208	65	39	4	100

1) NSIC stands for Nepal Standard Industrial Classification.

2) Includes Lease/contract out.

3) Includes "Not reported ", "Unknown" and so on.

Table 6-1 Number of Establishments by Section of Industrial Classification, Tenure of Business Place (Land) and Local Unit.

District and Local Unit	Section of NSIC ¹⁾				
	C				
	Manufacturing				
	Tenure of Business Place (Land)				
	Total	Owned	Rented	Others ²⁾ (Lease+Others)	Not ³⁾ Applicable
108 Terhathum District					
Total	530	31	15	7	477
Municipality	338	12	7	5	314
Rural Municipality	192	19	8	2	163
109 Panchthar District					
Total	688	78	25	6	579
Municipality	178	29	12	2	135
Rural Municipality	510	49	13	4	444
110 Ilam District					
Total	1,309	304	69	4	932
Municipality	809	153	54	4	598
Rural Municipality	500	151	15	0	334
111 Jhapa District					
Total	4,318	582	254	45	3,437
Municipality	3,267	366	202	39	2,660
Rural Municipality	1,051	216	52	6	777
112 Morang District					
Total	4,081	505	294	51	3,231
Metropolitan City	1,125	103	111	9	902
Municipality	1,976	163	109	22	1,682
Rural Municipality	980	239	74	20	647
113 Sunsari District					
Total	3,836	646	562	192	2,436
Sub-Metropolitan City	1,959	191	215	57	1,496
Municipality	1,248	272	256	74	646
Rural Municipality	629	183	91	61	294
114 Udayapur District					
Total	1,372	274	271	17	810
Municipality	1,098	260	250	16	572
Rural Municipality	274	14	21	1	238

1) NSIC stands for Nepal Standard Industrial Classification.

2) Includes Lease/contract out.

3) Includes "Not reported ", "Unknown" and so on.

Table 6-1 Number of Establishments by Section of Industrial Classification, Tenure of Business Place (Land) and Local Unit.

District and Local Unit	Section of NSIC ¹⁾				
	C				
	Manufacturing				
	Tenure of Business Place (Land)				
	Total	Owned	Rented	Others ²⁾ (Lease+Others)	Not ³⁾ Applicable
Taplejung District	442	176	34	20	212
10101 PHAKTANLUNG RURAL MUNICIPALITY	51	14	3	6	28
10102 MIKWAKHOLA RURAL MUNICIPALITY	27	17	1	1	8
10103 MERINGDEN RURAL MUNICIPALITY	26	8	1	0	17
10104 MAIWAKHOLA RURAL MUNICIPALITY	51	30	1	2	18
10105 AATHARAI TRIBENI RURAL MUNICIPALITY	42	33	7	2	0
10106 PHUNGLING MUNICIPALITY	142	21	17	5	99
10107 PATHIBHARA YANGBARAK RURAL MUNICIPALITY	54	41	3	4	6
10108 SIRJANGA RURAL MUNICIPALITY	31	0	0	0	31
10109 SIDINGBA RURAL MUNICIPALITY	18	12	1	0	5
Sankhuwasabha District	604	177	34	19	374
10201 BHOTKHOLA RURAL MUNICIPALITY	4	0	0	0	4
10202 MAKALU RURAL MUNICIPALITY	15	2	0	0	13
10203 SILICHONG RURAL MUNICIPALITY	42	38	1	1	2
10204 CHICHILA RURAL MUNICIPALITY	17	1	2	3	11
10205 SABHAPOKHARI RURAL MUNICIPALITY	20	0	0	1	19
10206 KHANDABARI MUNICIPALITY	208	26	2	6	174
10207 PANCHAKHAPAN MUNICIPALITY	89	5	0	6	78
10208 CHAINAPUR MUNICIPALITY	99	54	15	1	29
10209 MADI MUNICIPALITY	34	8	8	1	17
10210 DHARMADEVI MUNICIPALITY	76	43	6	0	27
Solukhumbu District	233	145	83	4	1
10301 KHUMBU PASANGLHAMU RURAL MUNICIPALITY	20	11	9	0	0
10302 MAHAKULUNG RURAL MUNICIPALITY	38	25	10	3	0
10303 SOTANG RURAL MUNICIPALITY	24	19	5	0	0
10304 MAPYA DHUDHAKOSHI RURAL MUNICIPALITY	13	9	4	0	0
10305 THULUNG DHUDHA KOSHI RURAL MUNICIPALITY	13	5	6	1	1
10306 NECHA SALYAN RURAL MUNICIPALITY	36	24	12	0	0
10307 SOLU DHUDHAKUNDA MUNICIPALITY	84	48	36	0	0
10308 LIKHU PIKE RURAL MUNICIPALITY	5	4	1	0	0
Okhaldhunga District	367	202	75	4	86
10401 CHISHANKHU GADHI RURAL MUNICIPALITY	28	24	4	0	0
10402 SIDDHICHARAN MUNICIPALITY	98	34	15	0	49
10403 MOLUNG RURAL MUNICIPALITY	95	65	12	1	17
10404 KHIJI DEMBA RURAL MUNICIPALITY	30	17	8	1	4
10405 LIKHU RURAL MUNICIPALITY	31	29	2	0	0
10406 CHAMPADEVI RURAL MUNICIPALITY	11	3	8	0	0
10407 SUNKOSHI RURAL MUNICIPALITY	37	16	6	2	13
10408 MANEBHANJYANG RURAL MUNICIPALITY	37	14	20	0	3
Khotang District	489	16	0	0	473
10501 KEPILASGADHI RURAL MUNICIPALITY	25	0	0	0	25
10502 AISELUKHARKA RURAL MUNICIPALITY	29	14	0	0	15
10503 RAWA BESHI RURAL MUNICIPALITY	24	0	0	0	24
10504 HALESI TUWACHUNG MUNICIPALITY	42	0	0	0	42
10505 DIKTEL RUPAKOT MAJHUWAGADHI MUNICIPALITY	166	0	0	0	166
10506 SAKELA RURAL MUNICIPALITY	40	1	0	0	39
10507 DIPRUNG CHUICHUMMA RURAL MUNICIPALITY	39	1	0	0	38
10508 KHOTEHANG RURAL MUNICIPALITY	72	0	0	0	72
10509 JANTE DHUNGA RURAL MUNICIPALITY	24	0	0	0	24
10510 BARAHA POKHARI RURAL MUNICIPALITY	28	0	0	0	28
Bhojpur District	428	103	77	4	244
10601 SHADANANDA MUNICIPALITY	64	27	8	2	27
10602 SALPA SILICHHO RURAL MUNICIPALITY	10	4	0	0	6
10603 TEMKE MAIYUNG RURAL MUNICIPALITY	51	4	0	0	47
10604 BHOJPUR MUNICIPALITY	143	41	63	2	37
10605 ARUN RURAL MUNICIPALITY	32	2	0	0	30
10606 PAUWA DUNMA RURAL MUNICIPALITY	34	16	2	0	16
10607 RAMPRASAD RAI RURAL MUNICIPALITY	27	2	1	0	24
10608 HATUWAGADHI RURAL MUNICIPALITY	23	4	3	0	16
10609 AAMCHOWK RURAL MUNICIPALITY	44	3	0	0	41

1) NSIC stands for Nepal Standard Industrial Classification.

2) Includes Lease/contract out.

3) Includes "Not reported ", "Unknown" and so on.

Table 6-1 Number of Establishments by Section of Industrial Classification, Tenure of Business Place (Land) and Local Unit.

District and Local Unit	Section of NSIC ¹⁾				
	C				
	Manufacturing				
	Tenure of Business Place (Land)				
	Total	Owned	Rented	Others ²⁾ (Lease+Others)	Not ³⁾ Applicable
Dhankuta District	683	207	80	11	385
10701 MAHALAXMI MUNICIPALITY	92	56	25	2	9
10702 PAKHRIBAS MUNICIPALITY	83	35	0	0	48
10703 CHHATHAR JORPATI RURAL MUNICIPALITY	62	14	8	0	40
10704 DHANKUTA MUNICIPALITY	300	51	16	5	228
10705 SAHIDBHUMI RURAL MUNICIPALITY	34	3	1	0	30
10706 SANGURIGADHI RURAL MUNICIPALITY	35	15	11	0	9
10707 CHAUBISE RURAL MUNICIPALITY	77	33	19	4	21
Terhathum District	530	31	15	7	477
10801 AATHARAI RURAL MUNICIPALITY	60	9	4	1	46
10802 PHEDAP RURAL MUNICIPALITY	45	5	2	0	38
10803 MENCHHAYAYEM RURAL MUNICIPALITY	28	4	1	1	22
10804 MYANGLUNG MUNICIPALITY	273	5	5	1	262
10805 LALIGURANS MUNICIPALITY	65	7	2	4	52
10806 CHHATHAR RURAL MUNICIPALITY	59	1	1	0	57
Panchthar District	688	78	25	6	579
10901 YANGBARAK RURAL MUNICIPALITY	73	4	2	0	67
10902 HILIHAN RURAL MUNICIPALITY	85	3	1	1	80
10903 FALELUNG RURAL MUNICIPALITY	81	9	3	1	68
10904 PHIDIM MUNICIPALITY	178	29	12	2	135
10905 FALGUNANDA RURAL MUNICIPALITY	80	8	1	0	71
10906 KUMMAYAK RURAL MUNICIPALITY	48	16	2	0	30
10907 TUMBEWA RURAL MUNICIPALITY	45	2	2	0	41
10908 MIKLAJUNG RURAL MUNICIPALITY	98	7	2	2	87
Ilam District	1,309	304	69	4	932
11001 MAI JOGMAI RURAL MUNICIPALITY	137	21	5	0	111
11002 SANDAKPUR RURAL MUNICIPALITY	104	20	0	0	84
11003 ILAM MUNICIPALITY	315	36	19	2	258
11004 DEUMAI MUNICIPALITY	196	68	19	1	108
11005 FAKFOKATHUM RURAL MUNICIPALITY	162	64	9	0	89
11006 MANGSEBUNG RURAL MUNICIPALITY	57	31	1	0	25
11007 CHULACHULI RURAL MUNICIPALITY	26	14	0	0	12
11008 MAI MUNICIPALITY	100	8	2	0	90
11009 SURYODAYA MUNICIPALITY	198	41	14	1	142
11010 RONG RURAL MUNICIPALITY	14	1	0	0	13
Jhapa District	4,318	582	254	45	3,437
11101 MECHINAGAR MUNICIPALITY	600	105	41	16	438
11102 BUDDHASHANTI RURAL MUNICIPALITY	244	33	19	0	192
11103 ARJUNDHARA MUNICIPALITY	262	22	17	6	217
11104 KANKAI MUNICIPALITY	238	26	14	0	198
11105 SHIVASATAKSHI MUNICIPALITY	296	45	28	1	222
11106 KAMAL RURAL MUNICIPALITY	164	20	7	1	136
11107 DAMAK MUNICIPALITY	658	60	39	4	555
11108 GAURADHA MUNICIPALITY	244	23	9	0	212
11109 GAURIGANJ RURAL MUNICIPALITY	109	17	8	1	83
11110 JHAPA RURAL MUNICIPALITY	110	29	5	2	74
11111 BARHADASHI RURAL MUNICIPALITY	150	48	6	1	95
11112 BIRTAMOD MUNICIPALITY	642	48	32	10	552
11113 HALDIBARI RURAL MUNICIPALITY	119	27	2	1	89
11114 BHADRAPUR MUNICIPALITY	327	37	22	2	266
11115 KACHANAKAWAL RURAL MUNICIPALITY	155	42	5	0	108

1) NSIC stands for Nepal Standard Industrial Classification.

2) Includes Lease/contract out.

3) Includes "Not reported ", "Unknown" and so on.

Table 6-1 Number of Establishments by Section of Industrial Classification, Tenure of Business Place (Land) and Local Unit.

District and Local Unit	Section of NSIC ¹⁾				
	C				
	Manufacturing				
	Tenure of Business Place (Land)				
	Total	Owned	Rented	Others ²⁾ (Lease+Others)	Not ³⁾ Applicable
Morang District	4,081	505	294	51	3,231
11201 MIKLAJUNG RURAL MUNICIPALITY	84	3	7	0	74
11202 LETANG MUNICIPALITY	120	7	2	1	110
11203 KERABARI RURAL MUNICIPALITY	90	3	4	1	82
11204 SUNDARHARAICHA MUNICIPALITY	434	25	34	7	368
11205 BELBARI MUNICIPALITY	260	30	16	0	214
11206 KANEPOKHARI RURAL MUNICIPALITY	137	22	9	1	105
11207 PATHARI SHANISHCHARE MUNICIPALITY	321	29	18	5	269
11208 URLABARI MUNICIPALITY	358	14	10	4	330
11209 RATUWAMAI MUNICIPALITY	221	17	10	1	193
11210 SUNWARSHI MUNICIPALITY	114	9	4	2	99
11211 RANGELI MUNICIPALITY	148	32	15	2	99
11212 GRAMTHAN RURAL MUNICIPALITY	154	48	2	3	101
11213 BUDHIGANGA RURAL MUNICIPALITY	199	77	17	8	97
11214 BIRATNAGAR METROPOLITIAN CITY	1,125	103	111	9	902
11215 KATAHARI RURAL MUNICIPALITY	115	27	13	4	71
11216 DHANAPALTHAN RURAL MUNICIPALITY	118	25	9	3	81
11217 JAHADA RURAL MUNICIPALITY	83	34	13	0	36
Sunsari District	3,836	646	562	192	2,436
11301 DHARAN SUB-METROPOLITIAN CITY	881	50	81	21	729
11302 BARAHAKSHETRA MUNICIPALITY	309	76	70	34	129
11303 KOSHI RURAL MUNICIPALITY	88	44	39	0	5
11304 BHOKRAHA NARASINHA RURAL MUNICIPALITY	87	22	13	8	44
11305 RAMDHUNI MUNICIPALITY	239	63	81	3	92
11306 ITAHARI SUB-METROPOLITIAN CITY	1,078	141	134	36	767
11307 DUHABI MUNICIPALITY	372	99	71	24	178
11308 GADHI RURAL MUNICIPALITY	102	36	10	11	45
11309 INARUWA MUNICIPALITY	328	34	34	13	247
11310 HARINAGAR RURAL MUNICIPALITY	136	51	25	2	58
11311 DEWANGUNJ RURAL MUNICIPALITY	94	28	3	4	59
11312 BARJU RURAL MUNICIPALITY	122	2	1	36	83
Udayapur District	1,372	274	271	17	810
11401 BELAKA MUNICIPALITY	144	75	44	1	24
11402 CHAUDANDIGADHI MUNICIPALITY	173	57	36	3	77
11403 TRIYUGA MUNICIPALITY	457	117	165	10	165
11404 RAUTAMAI RURAL MUNICIPALITY	68	3	20	0	45
11405 LIMCHUNBUNG RURAL MUNICIPALITY	44	8	0	1	35
11406 TAPLI RURAL MUNICIPALITY	39	2	1	0	36
11407 KATARI MUNICIPALITY	324	11	5	2	306
11408 UDAYAPURGADHI RURAL MUNICIPALITY	123	1	0	0	122

1) NSIC stands for Nepal Standard Industrial Classification.

2) Includes Lease/contract out.

3) Includes "Not reported", "Unknown" and so on.

Table 6-1 Number of Establishments by Section of Industrial Classification, Tenure of Business Place (Land) and Local Unit.

District and Local Unit	Section of NSIC ¹⁾				
	B+D+E+F				
	Mining, Electricity, Gas, Water supply & Construction				
	Tenure of Business Place (Land)				
	Total	Owned	Rented	Others ²⁾ (Lease+Others)	Not ³⁾ Applicable
Province 1					
Total	981	248	90	39	604
Metropolitan City	51	11	17	2	21
Sub-Metropolitan City	68	13	10	4	41
Municipality	454	121	37	22	274
Rural Municipality	408	103	26	11	268
101 Taplejung District					
Total	109	31	4	2	72
Municipality	17	1	2	0	14
Rural Municipality	92	30	2	2	58
102 Sankhuwasabha District					
Total	58	26	3	4	25
Municipality	39	17	3	4	15
Rural Municipality	19	9	0	0	10
103 Solukhumbu District					
Total	18	14	2	0	2
Municipality	3	1	0	0	2
Rural Municipality	15	13	2	0	0
104 Okhaldhunga District					
Total	40	24	2	2	12
Municipality	12	5	0	0	7
Rural Municipality	28	19	2	2	5
105 Khotang District					
Total	43	6	0	0	37
Municipality	12	2	0	0	10
Rural Municipality	31	4	0	0	27
106 Bhojpur District					
Total	11	4	0	1	6
Municipality	6	2	0	1	3
Rural Municipality	5	2	0	0	3
107 Dhankuta District					
Total	61	8	0	1	52
Municipality	26	8	0	0	18
Rural Municipality	35	0	0	1	34

1) NSIC stands for Nepal Standard Industrial Classification.

2) Includes Lease/contract out.

3) Includes "Not reported ", "Unknown" and so on.

Table 6-1 Number of Establishments by Section of Industrial Classification, Tenure of Business Place (Land) and Local Unit.

District and Local Unit	Section of NSIC ¹⁾				
	B+D+E+F				
	Mining, Electricity, Gas, Water supply & Construction				
	Tenure of Business Place (Land)				
	Total	Owned	Rented	Others ²⁾ (Lease+Others)	Not ³⁾ Applicable
108 Terhathum District					
Total	69	2	1	11	55
Municipality	35	2	1	9	23
Rural Municipality	34	0	0	2	32
109 Panchthar District					
Total	63	12	3	1	47
Municipality	18	4	1	0	13
Rural Municipality	45	8	2	1	34
110 Ilam District					
Total	38	13	2	0	23
Municipality	23	8	1	0	14
Rural Municipality	15	5	1	0	9
111 Jhapa District					
Total	93	31	9	4	49
Municipality	74	25	7	4	38
Rural Municipality	19	6	2	0	11
112 Morang District					
Total	97	23	28	4	42
Metropolitan City	51	11	17	2	21
Municipality	26	7	6	1	12
Rural Municipality	20	5	5	1	9
113 Sunsari District					
Total	107	28	20	6	53
Sub-Metropolitan City	68	13	10	4	41
Municipality	32	13	8	1	10
Rural Municipality	7	2	2	1	2
114 Udayapur District					
Total	174	26	16	3	129
Municipality	131	26	8	2	95
Rural Municipality	43	0	8	1	34

1) NSIC stands for Nepal Standard Industrial Classification.

2) Includes Lease/contract out.

3) Includes "Not reported ", "Unknown" and so on.

Table 6-1 Number of Establishments by Section of Industrial Classification, Tenure of Business Place (Land) and Local Unit.

District and Local Unit	Section of NSIC ¹⁾				
	B+D+E+F				
	Mining, Electricity, Gas, Water supply & Construction				
	Tenure of Business Place (Land)				
	Total	Owned	Rented	Others ²⁾ (Lease+Others)	Not ³⁾ Applicable
Taplejung District	109	31	4	2	72
10101 PHAKTANLUNG RURAL MUNICIPALITY	19	7	0	2	10
10102 MIKWAKHOLA RURAL MUNICIPALITY	12	7	0	0	5
10103 MERINGDEN RURAL MUNICIPALITY	7	1	0	0	6
10104 MAIWAKHOLA RURAL MUNICIPALITY	14	8	0	0	6
10105 AATHARAI TRIBENI RURAL MUNICIPALITY	19	4	1	0	14
10106 PHUNGLING MUNICIPALITY	17	1	2	0	14
10107 PATHIBHARA YANGBARAK RURAL MUNICIPALITY	6	0	1	0	5
10108 SIRJANGA RURAL MUNICIPALITY	12	1	0	0	11
10109 SIDINGBA RURAL MUNICIPALITY	3	2	0	0	1
Sankhuwasabha District	58	26	3	4	25
10201 BHOTKHOLA RURAL MUNICIPALITY	7	0	0	0	7
10202 MAKALU RURAL MUNICIPALITY	0	0	0	0	0
10203 SILICHONG RURAL MUNICIPALITY	10	8	0	0	2
10204 CHICHILA RURAL MUNICIPALITY	1	0	0	0	1
10205 SABHAPOKHARI RURAL MUNICIPALITY	1	1	0	0	0
10206 KHANDABARI MUNICIPALITY	11	4	1	3	3
10207 PANCHAKHAPAN MUNICIPALITY	6	2	0	0	4
10208 CHAINAPUR MUNICIPALITY	11	7	0	1	3
10209 MADI MUNICIPALITY	4	2	1	0	1
10210 DHARMADEVI MUNICIPALITY	7	2	1	0	4
Solukhumbu District	18	14	2	0	2
10301 KHUMBU PASANGLHAMU RURAL MUNICIPALITY	1	1	0	0	0
10302 MAHAKULUNG RURAL MUNICIPALITY	1	0	1	0	0
10303 SOTANG RURAL MUNICIPALITY	0	0	0	0	0
10304 MAPYA DHUDHAKOSHI RURAL MUNICIPALITY	8	8	0	0	0
10305 THULUNG DHUDHA KOSHI RURAL MUNICIPALITY	3	3	0	0	0
10306 NECHA SALYAN RURAL MUNICIPALITY	1	1	0	0	0
10307 SOLU DHUDHAKUNDA MUNICIPALITY	3	1	0	0	2
10308 LIKHU PIKE RURAL MUNICIPALITY	1	0	1	0	0
Okhaldhunga District	40	24	2	2	12
10401 CHISHANKHU GADHI RURAL MUNICIPALITY	0	0	0	0	0
10402 SIDDHICHARAN MUNICIPALITY	12	5	0	0	7
10403 MOLUNG RURAL MUNICIPALITY	7	2	0	1	4
10404 KHIJI DEMBA RURAL MUNICIPALITY	8	7	1	0	0
10405 LIKHU RURAL MUNICIPALITY	11	10	1	0	0
10406 CHAMPADEVI RURAL MUNICIPALITY	0	0	0	0	0
10407 SUNKOSHI RURAL MUNICIPALITY	1	0	0	0	1
10408 MANEBHANJYANG RURAL MUNICIPALITY	1	0	0	1	0
Khotang District	43	6	0	0	37
10501 KEPILASGADHI RURAL MUNICIPALITY	8	2	0	0	6
10502 AISELUKHARKA RURAL MUNICIPALITY	2	1	0	0	1
10503 RAWA BESHI RURAL MUNICIPALITY	2	0	0	0	2
10504 HALESI TUWACHUNG MUNICIPALITY	0	0	0	0	0
10505 DIKTEL RUPAKOT MAJHUWAGADHI MUNICIPALITY	12	2	0	0	10
10506 SAKELA RURAL MUNICIPALITY	6	0	0	0	6
10507 DIPRUNG CHUICHUMMA RURAL MUNICIPALITY	2	1	0	0	1
10508 KHOTEHANG RURAL MUNICIPALITY	10	0	0	0	10
10509 JANTE DHUNGA RURAL MUNICIPALITY	0	0	0	0	0
10510 BARAHA POKHARI RURAL MUNICIPALITY	1	0	0	0	1
Bhojpur District	11	4	0	1	6
10601 SHADANANDA MUNICIPALITY	1	0	0	0	1
10602 SALPA SILICHHO RURAL MUNICIPALITY	0	0	0	0	0
10603 TEMKE MAIYUNG RURAL MUNICIPALITY	1	0	0	0	1
10604 BHOJPUR MUNICIPALITY	5	2	0	1	2
10605 ARUN RURAL MUNICIPALITY	0	0	0	0	0
10606 PAUWA DUNMA RURAL MUNICIPALITY	1	0	0	0	1
10607 RAMPRASAD RAI RURAL MUNICIPALITY	0	0	0	0	0
10608 HATUWAGADHI RURAL MUNICIPALITY	2	1	0	0	1
10609 AAMCHOWK RURAL MUNICIPALITY	1	1	0	0	0

1) NSIC stands for Nepal Standard Industrial Classification.

2) Includes Lease/contract out.

3) Includes "Not reported", "Unknown" and so on.

Table 6-1 Number of Establishments by Section of Industrial Classification, Tenure of Business Place (Land) and Local Unit.

District and Local Unit	Section of NSIC ¹⁾				
	B+D+E+F				
	Mining, Electricity, Gas, Water supply & Construction				
	Tenure of Business Place (Land)				
	Total	Owned	Rented	Others ²⁾ (Lease+Others)	Not ³⁾ Applicable
Dhankuta District	61	8	0	1	52
10701 MAHALAXMI MUNICIPALITY	4	2	0	0	2
10702 PAKHRIBAS MUNICIPALITY	2	1	0	0	1
10703 CHHATHAR JORPATI RURAL MUNICIPALITY	1	0	0	0	1
10704 DHANKUTA MUNICIPALITY	20	5	0	0	15
10705 SAHIDBHUMI RURAL MUNICIPALITY	28	0	0	0	28
10706 SANGURIGADHI RURAL MUNICIPALITY	5	0	0	0	5
10707 CHAUBISE RURAL MUNICIPALITY	1	0	0	1	0
Terhathum District	69	2	1	11	55
10801 AATHARAI RURAL MUNICIPALITY	7	0	0	1	6
10802 PHEDAP RURAL MUNICIPALITY	12	0	0	0	12
10803 MENCHHAYAYEM RURAL MUNICIPALITY	4	0	0	0	4
10804 MYANGLUNG MUNICIPALITY	19	0	1	9	9
10805 LALIGURANS MUNICIPALITY	16	2	0	0	14
10806 CHHATHAR RURAL MUNICIPALITY	11	0	0	1	10
Panchthar District	63	12	3	1	47
10901 YANGBARAK RURAL MUNICIPALITY	6	3	1	0	2
10902 HILIHAN RURAL MUNICIPALITY	8	0	0	0	8
10903 FALELUNG RURAL MUNICIPALITY	20	4	0	0	16
10904 PHIDIM MUNICIPALITY	18	4	1	0	13
10905 FALGUNANDA RURAL MUNICIPALITY	3	1	0	0	2
10906 KUMMAYAK RURAL MUNICIPALITY	4	0	1	1	2
10907 TUMBEWA RURAL MUNICIPALITY	1	0	0	0	1
10908 MIKLAJUNG RURAL MUNICIPALITY	3	0	0	0	3
Ilam District	38	13	2	0	23
11001 MAI JOGMAI RURAL MUNICIPALITY	2	1	0	0	1
11002 SANDAKPUR RURAL MUNICIPALITY	1	1	0	0	0
11003 ILAM MUNICIPALITY	15	6	1	0	8
11004 DEUMAI MUNICIPALITY	0	0	0	0	0
11005 FAKFOKATHUM RURAL MUNICIPALITY	5	1	0	0	4
11006 MANGSEBUNG RURAL MUNICIPALITY	2	1	1	0	0
11007 CHULACHULI RURAL MUNICIPALITY	5	1	0	0	4
11008 MAI MUNICIPALITY	2	1	0	0	1
11009 SURYODAYA MUNICIPALITY	6	1	0	0	5
11010 RONG RURAL MUNICIPALITY	0	0	0	0	0
Jhapa District	93	31	9	4	49
11101 MECHINAGAR MUNICIPALITY	21	5	2	0	14
11102 BUDDHASHANTI RURAL MUNICIPALITY	14	2	2	0	10
11103 ARJUNDHARA MUNICIPALITY	9	5	3	1	0
11104 KANKAI MUNICIPALITY	5	1	0	0	4
11105 SHIVASATAKSHI MUNICIPALITY	2	2	0	0	0
11106 KAMAL RURAL MUNICIPALITY	1	1	0	0	0
11107 DAMAK MUNICIPALITY	12	3	1	1	7
11108 GAURADHA MUNICIPALITY	3	1	0	0	2
11109 GAURIGANJ RURAL MUNICIPALITY	1	1	0	0	0
11110 JHAPA RURAL MUNICIPALITY	0	0	0	0	0
11111 BARHADASHI RURAL MUNICIPALITY	2	1	0	0	1
11112 BIRTAMOD MUNICIPALITY	15	4	1	2	8
11113 HALDIBARI RURAL MUNICIPALITY	0	0	0	0	0
11114 BHADRAPUR MUNICIPALITY	7	4	0	0	3
11115 KACHANAKAWAL RURAL MUNICIPALITY	1	1	0	0	0

1) NSIC stands for Nepal Standard Industrial Classification.

2) Includes Lease/contract out.

3) Includes "Not reported ", "Unknown" and so on.

Table 6-1 Number of Establishments by Section of Industrial Classification, Tenure of Business Place (Land) and Local Unit.

District and Local Unit	Section of NSIC ¹⁾				
	B+D+E+F				
	Mining, Electricity, Gas, Water supply & Construction				
	Tenure of Business Place (Land)				
	Total	Owned	Rented	Others ²⁾ (Lease+Others)	Not ³⁾ Applicable
Morang District	97	23	28	4	42
11201 MIKLAJUNG RURAL MUNICIPALITY	2	1	0	0	1
11202 LETANG MUNICIPALITY	4	2	0	0	2
11203 KERABARI RURAL MUNICIPALITY	6	0	3	0	3
11204 SUNDARHARAICHA MUNICIPALITY	11	2	5	1	3
11205 BELBARI MUNICIPALITY	2	1	0	0	1
11206 KANEPOKHARI RURAL MUNICIPALITY	0	0	0	0	0
11207 PATHARI SHANISHCHARE MUNICIPALITY	0	0	0	0	0
11208 URLABARI MUNICIPALITY	3	1	1	0	1
11209 RATUWAMAI MUNICIPALITY	1	0	0	0	1
11210 SUNWARSHI MUNICIPALITY	3	0	0	0	3
11211 RANGELI MUNICIPALITY	2	1	0	0	1
11212 GRAMTHAN RURAL MUNICIPALITY	2	0	1	0	1
11213 BUDHIGANGA RURAL MUNICIPALITY	7	3	0	0	4
11214 BIRATNAGAR METROPOLITIAN CITY	51	11	17	2	21
11215 KATAHARI RURAL MUNICIPALITY	3	1	1	1	0
11216 DHANAPALTHAN RURAL MUNICIPALITY	0	0	0	0	0
11217 JAHADA RURAL MUNICIPALITY	0	0	0	0	0
Sunsari District	107	28	20	6	53
11301 DHARAN SUB-METROPOLITIAN CITY	47	7	4	2	34
11302 BARAHAKSHETRA MUNICIPALITY	2	1	1	0	0
11303 KOSHI RURAL MUNICIPALITY	2	0	2	0	0
11304 BHOKRAHA NARASINHA RURAL MUNICIPALITY	0	0	0	0	0
11305 RAMDHUNI MUNICIPALITY	2	0	2	0	0
11306 ITAHARI SUB-METROPOLITIAN CITY	21	6	6	2	7
11307 DUHABI MUNICIPALITY	12	5	4	1	2
11308 GADHI RURAL MUNICIPALITY	0	0	0	0	0
11309 INARUWA MUNICIPALITY	16	7	1	0	8
11310 HARINAGAR RURAL MUNICIPALITY	1	1	0	0	0
11311 DEWANGUNJ RURAL MUNICIPALITY	2	1	0	0	1
11312 BARJU RURAL MUNICIPALITY	2	0	0	1	1
Udayapur District	174	26	16	3	129
11401 BELAKA MUNICIPALITY	10	4	0	0	6
11402 CHAUDANDIGADHI MUNICIPALITY	13	5	1	0	7
11403 TRIYUGA MUNICIPALITY	91	16	7	0	68
11404 RAUTAMAI RURAL MUNICIPALITY	20	0	7	1	12
11405 LIMCHUNBUNG RURAL MUNICIPALITY	2	0	0	0	2
11406 TAPLI RURAL MUNICIPALITY	14	0	1	0	13
11407 KATARI MUNICIPALITY	17	1	0	2	14
11408 UDAYAPURGADHI RURAL MUNICIPALITY	7	0	0	0	7

1) NSIC stands for Nepal Standard Industrial Classification.

2) Includes Lease/contract out.

3) Includes "Not reported", "Unknown" and so on.

Table 6-1 Number of Establishments by Section of Industrial Classification, Tenure of Business Place (Land) and Local Unit.

District and Local Unit	Section of NSIC ¹⁾				
	G				
	Wholesale and Retail Trade				
	Tenure of Business Place (Land)				
	Total	Owned	Rented	Others ²⁾ (Lease+Others)	Not ³⁾ Applicable
Province 1					
Total	89,024	11,378	5,566	1,565	70,515
Metropolitan City	5,625	157	231	34	5,203
Sub-Metropolitan City	9,507	868	585	235	7,819
Municipality	49,779	5,762	3,094	892	40,031
Rural Municipality	24,113	4,591	1,656	404	17,462
101 Taplejung District					
Total	1,606	520	98	30	958
Municipality	666	59	39	6	562
Rural Municipality	940	461	59	24	396
102 Sankhuwasabha District					
Total	2,891	1,004	115	15	1,757
Municipality	2,240	782	86	14	1,358
Rural Municipality	651	222	29	1	399
103 Solukhumbu District					
Total	1,223	758	416	27	22
Municipality	314	184	128	1	1
Rural Municipality	909	574	288	26	21
104 Okhaldhunga District					
Total	2,151	1,364	370	63	354
Municipality	744	379	62	55	248
Rural Municipality	1,407	985	308	8	106
105 Khotang District					
Total	1,743	112	6	2	1,623
Municipality	855	6	2	1	846
Rural Municipality	888	106	4	1	777
106 Bhojpur District					
Total	1,724	543	175	24	982
Municipality	808	380	153	11	264
Rural Municipality	916	163	22	13	718
107 Dhankuta District					
Total	2,545	664	228	45	1,608
Municipality	1,630	379	104	40	1,107
Rural Municipality	915	285	124	5	501

1) NSIC stands for Nepal Standard Industrial Classification.

2) Includes Lease/contract out.

3) Includes "Not reported ", "Unknown" and so on.

Table 6-1 Number of Establishments by Section of Industrial Classification, Tenure of Business Place (Land) and Local Unit.

District and Local Unit	Section of NSIC ¹⁾				
	G				
	Wholesale and Retail Trade				
	Tenure of Business Place (Land)				
	Total	Owned	Rented	Others ²⁾ (Lease+Others)	Not ³⁾ Applicable
108 Terhathum District					
Total	1,430	78	34	114	1,204
Municipality	855	30	6	86	733
Rural Municipality	575	48	28	28	471
109 Panchthar District					
Total	2,719	214	94	27	2,384
Municipality	891	52	42	15	782
Rural Municipality	1,828	162	52	12	1,602
110 Ilam District					
Total	4,955	388	266	33	4,268
Municipality	3,550	229	212	30	3,079
Rural Municipality	1,405	159	54	3	1,189
111 Jhapa District					
Total	22,330	965	724	82	20,559
Municipality	17,545	685	561	71	16,228
Rural Municipality	4,785	280	163	11	4,331
112 Morang District					
Total	20,344	945	581	152	18,666
Metropolitan City	5,625	157	231	34	5,203
Municipality	9,630	382	213	33	9,002
Rural Municipality	5,089	406	137	85	4,461
113 Sunsari District					
Total	17,443	2,473	1,484	897	12,589
Sub-Metropolitan City	9,507	868	585	235	7,819
Municipality	4,996	900	573	477	3,046
Rural Municipality	2,940	705	326	185	1,724
114 Udayapur District					
Total	5,920	1,350	975	54	3,541
Municipality	5,055	1,315	913	52	2,775
Rural Municipality	865	35	62	2	766

1) NSIC stands for Nepal Standard Industrial Classification.

2) Includes Lease/contract out.

3) Includes "Not reported ", "Unknown" and so on.

Table 6-1 Number of Establishments by Section of Industrial Classification, Tenure of Business Place (Land) and Local Unit.

District and Local Unit	Section of NSIC ¹⁾				
	G				
	Wholesale and Retail Trade				
	Tenure of Business Place (Land)				
	Total	Owned	Rented	Others ²⁾ (Lease+Others)	Not ³⁾ Applicable
Taplejung District	1,606	520	98	30	958
10101 PHAKTANLUNG RURAL MUNICIPALITY	128	67	4	3	54
10102 MIKWAKHOLA RURAL MUNICIPALITY	78	60	3	1	14
10103 MERINGDEN RURAL MUNICIPALITY	142	29	7	5	101
10104 MAIWAKHOLA RURAL MUNICIPALITY	102	74	5	0	23
10105 AATHARAI TRIBENI RURAL MUNICIPALITY	118	95	17	3	3
10106 PHUNGLING MUNICIPALITY	666	59	39	6	562
10107 PATHIBHARA YANGBARAK RURAL MUNICIPALITY	126	89	15	6	16
10108 SIRJANGA RURAL MUNICIPALITY	168	0	0	0	168
10109 SIDINGBA RURAL MUNICIPALITY	78	47	8	6	17
Sankhuwasabha District	2,891	1,004	115	15	1,757
10201 BHOTKHOLA RURAL MUNICIPALITY	85	1	0	0	84
10202 MAKALU RURAL MUNICIPALITY	215	47	6	0	162
10203 SILICHONG RURAL MUNICIPALITY	143	119	17	0	7
10204 CHICHILA RURAL MUNICIPALITY	86	34	4	1	47
10205 SABHAPOKHARI RURAL MUNICIPALITY	122	21	2	0	99
10206 KHANDABARI MUNICIPALITY	970	123	8	10	829
10207 PANCHAKHAPAN MUNICIPALITY	297	40	1	2	254
10208 CHAINAPUR MUNICIPALITY	524	350	50	0	124
10209 MADI MUNICIPALITY	195	80	20	1	94
10210 DHARMADEVI MUNICIPALITY	254	189	7	1	57
Solukhumbu District	1,223	758	416	27	22
10301 KHUMBU PASANGLHAMU RURAL MUNICIPALITY	128	34	94	0	0
10302 MAHAKULUNG RURAL MUNICIPALITY	182	130	33	19	0
10303 SOTANG RURAL MUNICIPALITY	118	101	17	0	0
10304 MAPYA DHUDHAKOSHI RURAL MUNICIPALITY	86	66	20	0	0
10305 THULUNG DHUDHA KOSHI RURAL MUNICIPALITY	204	125	70	7	2
10306 NECHA SALYAN RURAL MUNICIPALITY	141	73	49	0	19
10307 SOLU DHUDHAKUNDA MUNICIPALITY	314	184	128	1	1
10308 LIKHU PIKE RURAL MUNICIPALITY	50	45	5	0	0
Okhaldhunga District	2,151	1,364	370	63	354
10401 CHISHANKHU GADHI RURAL MUNICIPALITY	158	137	20	0	1
10402 SIDDHICHARAN MUNICIPALITY	744	379	62	55	248
10403 MOLUNG RURAL MUNICIPALITY	234	164	33	0	37
10404 KHIJI DEMBA RURAL MUNICIPALITY	215	117	68	2	28
10405 LIKHU RURAL MUNICIPALITY	163	143	20	0	0
10406 CHAMPADEVI RURAL MUNICIPALITY	146	101	41	0	4
10407 SUNKOSHI RURAL MUNICIPALITY	213	161	20	4	28
10408 MANEBHANJYANG RURAL MUNICIPALITY	278	162	106	2	8
Khotang District	1,743	112	6	2	1,623
10501 KEPILASGADHI RURAL MUNICIPALITY	62	0	0	0	62
10502 AISELUKHARKA RURAL MUNICIPALITY	152	106	4	0	42
10503 RAWA BESHI RURAL MUNICIPALITY	94	0	0	0	94
10504 HALESI TUWACHUNG MUNICIPALITY	251	1	1	0	249
10505 DIKTEL RUPAKOT MAJHUWAGADHI MUNICIPALITY	604	5	1	1	597
10506 SAKELA RURAL MUNICIPALITY	76	0	0	0	76
10507 DIPRUNG CHUICHUMMA RURAL MUNICIPALITY	188	0	0	1	187
10508 KHOTEHANG RURAL MUNICIPALITY	137	0	0	0	137
10509 JANTE DHUNGA RURAL MUNICIPALITY	90	0	0	0	90
10510 BARAHA POKHARI RURAL MUNICIPALITY	89	0	0	0	89
Bhojpur District	1,724	543	175	24	982
10601 SHADANANDA MUNICIPALITY	298	138	29	6	125
10602 SALPA SILICHHO RURAL MUNICIPALITY	130	13	1	0	116
10603 TEMKE MAIYUNG RURAL MUNICIPALITY	138	15	3	0	120
10604 BHOJPUR MUNICIPALITY	510	242	124	5	139
10605 ARUN RURAL MUNICIPALITY	112	6	0	1	105
10606 PAUWA DUNMA RURAL MUNICIPALITY	135	57	6	0	72
10607 RAMPRASAD RAI RURAL MUNICIPALITY	124	23	2	4	95
10608 HATUWAGADHI RURAL MUNICIPALITY	130	40	8	7	75
10609 AAMCHOWK RURAL MUNICIPALITY	147	9	2	1	135

1) NSIC stands for Nepal Standard Industrial Classification.

2) Includes Lease/contract out.

3) Includes "Not reported", "Unknown" and so on.

Table 6-1 Number of Establishments by Section of Industrial Classification, Tenure of Business Place (Land) and Local Unit.

District and Local Unit	Section of NSIC ¹⁾				
	G				
	Wholesale and Retail Trade				
	Tenure of Business Place (Land)				
	Total	Owned	Rented	Others ²⁾ (Lease+Others)	Not ³⁾ Applicable
Dhankuta District	2,545	664	228	45	1,608
10701 MAHALAXMI MUNICIPALITY	319	194	68	8	49
10702 PAKHRIBAS MUNICIPALITY	305	81	13	1	210
10703 CHHATHAR JORPATI RURAL MUNICIPALITY	277	44	29	0	204
10704 DHANKUTA MUNICIPALITY	1,006	104	23	31	848
10705 SAHIDBHUMI RURAL MUNICIPALITY	159	5	5	0	149
10706 SANGURIGADHI RURAL MUNICIPALITY	212	98	34	2	78
10707 CHAUBISE RURAL MUNICIPALITY	267	138	56	3	70
Terhathum District	1,430	78	34	114	1,204
10801 AATHARAI RURAL MUNICIPALITY	172	19	17	2	134
10802 PHEDAP RURAL MUNICIPALITY	149	15	9	1	124
10803 MENCHHAYAYEM RURAL MUNICIPALITY	91	14	2	0	75
10804 MYANGLUNG MUNICIPALITY	582	8	2	78	494
10805 LALIGURANS MUNICIPALITY	273	22	4	8	239
10806 CHHATHAR RURAL MUNICIPALITY	163	0	0	25	138
Panchthar District	2,719	214	94	27	2,384
10901 YANGBARAK RURAL MUNICIPALITY	322	3	2	2	315
10902 HILIHAN RURAL MUNICIPALITY	268	4	6	0	258
10903 FALELUNG RURAL MUNICIPALITY	233	38	11	1	183
10904 PHIDIM MUNICIPALITY	891	52	42	15	782
10905 FALGUNANDA RURAL MUNICIPALITY	283	4	5	1	273
10906 KUMMAYAK RURAL MUNICIPALITY	184	45	5	2	132
10907 TUMBEWA RURAL MUNICIPALITY	138	5	5	0	128
10908 MIKLAJUNG RURAL MUNICIPALITY	400	63	18	6	313
Ilam District	4,955	388	266	33	4,268
11001 MAI JOGMAI RURAL MUNICIPALITY	233	5	5	1	222
11002 SANDAKPUR RURAL MUNICIPALITY	213	41	17	2	153
11003 ILAM MUNICIPALITY	1,378	59	101	22	1,196
11004 DEUMAI MUNICIPALITY	489	86	42	3	358
11005 FAKFOKATHUM RURAL MUNICIPALITY	252	50	9	0	193
11006 MANGSEBUNG RURAL MUNICIPALITY	221	35	15	0	171
11007 CHULACHULI RURAL MUNICIPALITY	250	21	4	0	225
11008 MAI MUNICIPALITY	437	3	8	1	425
11009 SURYODAYA MUNICIPALITY	1,246	81	61	4	1,100
11010 RONG RURAL MUNICIPALITY	236	7	4	0	225
Jhapa District	22,330	965	724	82	20,559
11101 MECHINAGAR MUNICIPALITY	3,365	138	77	8	3,142
11102 BUDDHASHANTI RURAL MUNICIPALITY	1,154	29	44	0	1,081
11103 ARJUNDHARA MUNICIPALITY	1,552	42	46	13	1,451
11104 KANKAI MUNICIPALITY	1,421	37	31	1	1,352
11105 SHIVASATAKSHI MUNICIPALITY	1,264	116	58	26	1,064
11106 KAMAL RURAL MUNICIPALITY	746	40	49	0	657
11107 DAMAK MUNICIPALITY	3,287	117	131	6	3,033
11108 GAURADHA MUNICIPALITY	1,103	26	38	0	1,039
11109 GAURIGANJ RURAL MUNICIPALITY	587	22	18	1	546
11110 JHAPA RURAL MUNICIPALITY	460	71	15	3	371
11111 BARHADASHI RURAL MUNICIPALITY	566	39	23	6	498
11112 BIRTAMOD MUNICIPALITY	3,885	90	133	12	3,650
11113 HALDIBARI RURAL MUNICIPALITY	613	21	8	0	584
11114 BHADRAPUR MUNICIPALITY	1,668	119	47	5	1,497
11115 KACHANAKAWAL RURAL MUNICIPALITY	659	58	6	1	594

1) NSIC stands for Nepal Standard Industrial Classification.

2) Includes Lease/contract out.

3) Includes "Not reported", "Unknown" and so on.

Table 6-1 Number of Establishments by Section of Industrial Classification, Tenure of Business Place (Land) and Local Unit.

District and Local Unit	Section of NSIC ¹⁾				
	G				
	Wholesale and Retail Trade				
	Tenure of Business Place (Land)				
	Total	Owned	Rented	Others ²⁾ (Lease+Others)	Not ³⁾ Applicable
Morang District	20,344	945	581	152	18,666
11201 MIKLAJUNG RURAL MUNICIPALITY	540	8	19	3	510
11202 LETANG MUNICIPALITY	606	9	9	3	585
11203 KERABARI RURAL MUNICIPALITY	665	2	3	3	657
11204 SUNDARHARAICHA MUNICIPALITY	1,828	27	38	9	1,754
11205 BELBARI MUNICIPALITY	1,758	76	47	3	1,632
11206 KANEPOKHARI RURAL MUNICIPALITY	655	27	22	3	603
11207 PATHARI SHANISHCHARE MUNICIPALITY	1,458	14	23	4	1,417
11208 URLABARI MUNICIPALITY	1,708	60	27	1	1,620
11209 RATUWAMAI MUNICIPALITY	930	19	10	1	900
11210 SUNWARSHI MUNICIPALITY	527	76	7	5	439
11211 RANGELI MUNICIPALITY	815	101	52	7	655
11212 GRAMTHAN RURAL MUNICIPALITY	649	29	4	0	616
11213 BUDHIGANGA RURAL MUNICIPALITY	902	55	21	71	755
11214 BIRATNAGAR METROPOLITIAN CITY	5,625	157	231	34	5,203
11215 KATAHARI RURAL MUNICIPALITY	653	116	14	0	523
11216 DHANAPALTHAN RURAL MUNICIPALITY	595	17	23	0	555
11217 JAHADA RURAL MUNICIPALITY	430	152	31	5	242
Sunsari District	17,443	2,473	1,484	897	12,589
11301 DHARAN SUB-METROPOLITIAN CITY	4,569	341	356	164	3,708
11302 BARAHAKSHETRA MUNICIPALITY	1,188	318	146	71	653
11303 KOSHI RURAL MUNICIPALITY	611	175	193	15	228
11304 BHOKRAHA NARASINHA RURAL MUNICIPALITY	441	66	27	47	301
11305 RAMDHUNI MUNICIPALITY	1,197	246	231	144	576
11306 ITAHARI SUB-METROPOLITIAN CITY	4,938	527	229	71	4,111
11307 DUHABI MUNICIPALITY	1,233	269	130	73	761
11308 GADHI RURAL MUNICIPALITY	381	157	31	31	162
11309 INARUWA MUNICIPALITY	1,378	67	66	189	1,056
11310 HARINAGAR RURAL MUNICIPALITY	540	192	62	1	285
11311 DEWANGUNJ RURAL MUNICIPALITY	395	109	11	43	232
11312 BARJU RURAL MUNICIPALITY	572	6	2	48	516
Udayapur District	5,920	1,350	975	54	3,541
11401 BELAKA MUNICIPALITY	789	483	135	5	166
11402 CHAUDANDIGADHI MUNICIPALITY	903	267	150	5	481
11403 TRIYUGA MUNICIPALITY	2,170	555	608	42	965
11404 RAUTAMAI RURAL MUNICIPALITY	268	9	58	2	199
11405 LIMCHUNBUNG RURAL MUNICIPALITY	113	20	3	0	90
11406 TAPLI RURAL MUNICIPALITY	158	3	0	0	155
11407 KATARI MUNICIPALITY	1,193	10	20	0	1,163
11408 UDAYAPURGADHI RURAL MUNICIPALITY	326	3	1	0	322

1) NSIC stands for Nepal Standard Industrial Classification.

2) Includes Lease/contract out.

3) Includes "Not reported", "Unknown" and so on.

Table 6-1 Number of Establishments by Section of Industrial Classification, Tenure of Business Place (Land) and Local Unit.

District and Local Unit	Section of NSIC ¹⁾				
	H+J				
	Transportation and Storage, Information and Communication				
	Tenure of Business Place (Land)				
	Total	Owned	Rented	Others ²⁾ (Lease+Others)	Not ³⁾ Applicable
Province 1					
Total	1,068	136	133	23	776
Metropolitan City	89	12	19	0	58
Sub-Metropolitan City	128	7	12	1	108
Municipality	477	65	40	7	365
Rural Municipality	374	52	62	15	245
101 Taplejung District					
Total	62	11	9	2	40
Municipality	13	3	3	0	7
Rural Municipality	49	8	6	2	33
102 Sankhuwasabha District					
Total	36	8	0	2	26
Municipality	29	6	0	2	21
Rural Municipality	7	2	0	0	5
103 Solukhumbu District					
Total	30	8	20	2	0
Municipality	6	3	2	1	0
Rural Municipality	24	5	18	1	0
104 Okhaldhunga District					
Total	49	8	26	1	14
Municipality	18	5	3	0	10
Rural Municipality	31	3	23	1	4
105 Khotang District					
Total	77	4	0	0	73
Municipality	29	2	0	0	27
Rural Municipality	48	2	0	0	46
106 Bhojpur District					
Total	38	7	3	2	26
Municipality	12	3	3	1	5
Rural Municipality	26	4	0	1	21
107 Dhankuta District					
Total	54	15	2	3	34
Municipality	31	6	0	0	25
Rural Municipality	23	9	2	3	9

1) NSIC stands for Nepal Standard Industrial Classification.

2) Includes Lease/contract out.

3) Includes "Not reported ", "Unknown" and so on.

Table 6-1 Number of Establishments by Section of Industrial Classification, Tenure of Business Place (Land) and Local Unit.

District and Local Unit	Section of NSIC ¹⁾				
	H+J				
	Transportation and Storage, Information and Communication				
	Tenure of Business Place (Land)				
	Total	Owned	Rented	Others ²⁾ (Lease+Others)	Not ³⁾ Applicable
108 Terhathum District					
Total	37	4	2	0	31
Municipality	14	2	1	0	11
Rural Municipality	23	2	1	0	20
109 Panchthar District					
Total	45	8	0	0	37
Municipality	18	2	0	0	16
Rural Municipality	27	6	0	0	21
110 Ilam District					
Total	51	3	4	2	42
Municipality	36	2	4	1	29
Rural Municipality	15	1	0	1	13
111 Jhapa District					
Total	176	15	12	3	146
Municipality	151	12	9	1	129
Rural Municipality	25	3	3	2	17
112 Morang District					
Total	170	17	23	3	127
Metropolitan City	89	12	19	0	58
Municipality	40	1	2	1	36
Rural Municipality	41	4	2	2	33
113 Sunsari District					
Total	180	16	20	3	141
Sub-Metropolitan City	128	7	12	1	108
Municipality	33	8	4	0	21
Rural Municipality	19	1	4	2	12
114 Udayapur District					
Total	63	12	12	0	39
Municipality	47	10	9	0	28
Rural Municipality	16	2	3	0	11

1) NSIC stands for Nepal Standard Industrial Classification.

2) Includes Lease/contract out.

3) Includes "Not reported ", "Unknown" and so on.

Table 6-1 Number of Establishments by Section of Industrial Classification, Tenure of Business Place (Land) and Local Unit.

District and Local Unit	Section of NSIC ¹⁾				
	H+J				
	Transportation and Storage, Information and Communication				
	Tenure of Business Place (Land)				
	Total	Owned	Rented	Others ²⁾ (Lease+Others)	Not ³⁾ Applicable
Taplejung District	62	11	9	2	40
10101 PHAKTANLUNG RURAL MUNICIPALITY	7	1	0	0	6
10102 MIKWAKHOLA RURAL MUNICIPALITY	5	3	1	0	1
10103 MERINGDEN RURAL MUNICIPALITY	4	0	0	0	4
10104 MAIWAKHOLA RURAL MUNICIPALITY	3	0	1	0	2
10105 AATHARAI TRIBENI RURAL MUNICIPALITY	5	2	2	0	1
10106 PHUNGLING MUNICIPALITY	13	3	3	0	7
10107 PATHIBHARA YANGBARAK RURAL MUNICIPALITY	8	2	1	1	4
10108 SIRIJANGA RURAL MUNICIPALITY	10	0	1	0	9
10109 SIDINGBA RURAL MUNICIPALITY	7	0	0	1	6
Sankhuwasabha District	36	8	0	2	26
10201 BHOTKHOLA RURAL MUNICIPALITY	1	0	0	0	1
10202 MAKALU RURAL MUNICIPALITY	3	1	0	0	2
10203 SILICHONG RURAL MUNICIPALITY	3	1	0	0	2
10204 CHICHILA RURAL MUNICIPALITY	0	0	0	0	0
10205 SABHAPOKHARI RURAL MUNICIPALITY	0	0	0	0	0
10206 KHANDABARI MUNICIPALITY	12	2	0	2	8
10207 PANCHAKHAPAN MUNICIPALITY	2	0	0	0	2
10208 CHAINAPUR MUNICIPALITY	7	2	0	0	5
10209 MADI MUNICIPALITY	3	0	0	0	3
10210 DHARMADEVI MUNICIPALITY	5	2	0	0	3
Solukhumbu District	30	8	20	2	0
10301 KHUMBU PASANGLHAMU RURAL MUNICIPALITY	7	1	6	0	0
10302 MAHAKULUNG RURAL MUNICIPALITY	2	0	1	1	0
10303 SOTANG RURAL MUNICIPALITY	2	1	1	0	0
10304 MAPYA DHUDHAKOSHI RURAL MUNICIPALITY	3	0	3	0	0
10305 THULUNG DHUDHA KOSHI RURAL MUNICIPALITY	6	3	3	0	0
10306 NECHA SALYAN RURAL MUNICIPALITY	3	0	3	0	0
10307 SOLU DHUDHAKUNDA MUNICIPALITY	6	3	2	1	0
10308 LIKHU PIKE RURAL MUNICIPALITY	1	0	1	0	0
Okhaldhunga District	49	8	26	1	14
10401 CHISHANKHU GADHI RURAL MUNICIPALITY	5	0	5	0	0
10402 SIDDHICHARAN MUNICIPALITY	18	5	3	0	10
10403 MOLUNG RURAL MUNICIPALITY	3	0	0	1	2
10404 KHIJI DEMBA RURAL MUNICIPALITY	6	2	4	0	0
10405 LIKHU RURAL MUNICIPALITY	4	1	3	0	0
10406 CHAMPADEVI RURAL MUNICIPALITY	5	0	5	0	0
10407 SUNKOSHI RURAL MUNICIPALITY	3	0	2	0	1
10408 MANEBHANJYANG RURAL MUNICIPALITY	5	0	4	0	1
Khotang District	77	4	0	0	73
10501 KEPILASGADHI RURAL MUNICIPALITY	7	0	0	0	7
10502 AISELUKHARKA RURAL MUNICIPALITY	6	1	0	0	5
10503 RAWA BESHI RURAL MUNICIPALITY	5	1	0	0	4
10504 HALESI TUWACHUNG MUNICIPALITY	11	0	0	0	11
10505 DIKTEL RUPAKOT MAJHUWAGADHI MUNICIPALITY	18	2	0	0	16
10506 SAKELA RURAL MUNICIPALITY	2	0	0	0	2
10507 DIPRUNG CHUICHUMMA RURAL MUNICIPALITY	7	0	0	0	7
10508 KHOTEHANG RURAL MUNICIPALITY	9	0	0	0	9
10509 JANTE DHUNGA RURAL MUNICIPALITY	6	0	0	0	6
10510 BARAHA POKHARI RURAL MUNICIPALITY	6	0	0	0	6
Bhojpur District	38	7	3	2	26
10601 SHADANANDA MUNICIPALITY	2	0	0	1	1
10602 SALPA SILICHHO RURAL MUNICIPALITY	0	0	0	0	0
10603 TEMKE MAIYUNG RURAL MUNICIPALITY	2	0	0	0	2
10604 BHOJPUR MUNICIPALITY	10	3	3	0	4
10605 ARUN RURAL MUNICIPALITY	4	1	0	0	3
10606 PAUWA DUNMA RURAL MUNICIPALITY	5	3	0	0	2
10607 RAMPRASAD RAI RURAL MUNICIPALITY	7	0	0	0	7
10608 HATUWAGADHI RURAL MUNICIPALITY	2	0	0	0	2
10609 AAMCHOWK RURAL MUNICIPALITY	6	0	0	1	5

1) NSIC stands for Nepal Standard Industrial Classification.

2) Includes Lease/contract out.

3) Includes "Not reported ", "Unknown" and so on.

Table 6-1 Number of Establishments by Section of Industrial Classification, Tenure of Business Place (Land) and Local Unit.

District and Local Unit	Section of NSIC ¹⁾				
	H+J				
	Transportation and Storage, Information and Communication				
	Tenure of Business Place (Land)				
	Total	Owned	Rented	Others ²⁾ (Lease+Others)	Not ³⁾ Applicable
Dhankuta District	54	15	2	3	34
10701 MAHALAXMI MUNICIPALITY	1	1	0	0	0
10702 PAKHRIBAS MUNICIPALITY	5	2	0	0	3
10703 CHHATHAR JORPATI RURAL MUNICIPALITY	2	0	0	0	2
10704 DHANKUTA MUNICIPALITY	25	3	0	0	22
10705 SAHIDBHUMI RURAL MUNICIPALITY	3	1	0	0	2
10706 SANGURIGADHI RURAL MUNICIPALITY	12	7	1	2	2
10707 CHAUBISE RURAL MUNICIPALITY	6	1	1	1	3
Terhathum District	37	4	2	0	31
10801 AATHARAI RURAL MUNICIPALITY	13	0	1	0	12
10802 PHEDAP RURAL MUNICIPALITY	2	0	0	0	2
10803 MENCHHAYAYEM RURAL MUNICIPALITY	3	2	0	0	1
10804 MYANGLUNG MUNICIPALITY	8	2	0	0	6
10805 LALIGURANS MUNICIPALITY	6	0	1	0	5
10806 CHHATHAR RURAL MUNICIPALITY	5	0	0	0	5
Panchthar District	45	8	0	0	37
10901 YANGBARAK RURAL MUNICIPALITY	6	3	0	0	3
10902 HILIHAN RURAL MUNICIPALITY	2	0	0	0	2
10903 FALELUNG RURAL MUNICIPALITY	4	0	0	0	4
10904 PHIDIM MUNICIPALITY	18	2	0	0	16
10905 FALGUNANDA RURAL MUNICIPALITY	5	0	0	0	5
10906 KUMMAYAK RURAL MUNICIPALITY	4	1	0	0	3
10907 TUMBEWA RURAL MUNICIPALITY	1	0	0	0	1
10908 MIKLAJUNG RURAL MUNICIPALITY	5	2	0	0	3
Ilam District	51	3	4	2	42
11001 MAI JOGMAI RURAL MUNICIPALITY	3	0	0	0	3
11002 SANDAKPUR RURAL MUNICIPALITY	2	0	0	0	2
11003 ILAM MUNICIPALITY	14	1	2	0	11
11004 DEUMAI MUNICIPALITY	5	0	1	1	3
11005 FAKFOKATHUM RURAL MUNICIPALITY	2	0	0	1	1
11006 MANGSEBUNG RURAL MUNICIPALITY	3	1	0	0	2
11007 CHULACHULI RURAL MUNICIPALITY	1	0	0	0	1
11008 MAI MUNICIPALITY	3	0	0	0	3
11009 SURYODAYA MUNICIPALITY	14	1	1	0	12
11010 RONG RURAL MUNICIPALITY	4	0	0	0	4
Jhapa District	176	15	12	3	146
11101 MECHINAGAR MUNICIPALITY	22	3	2	0	17
11102 BUDDHASHANTI RURAL MUNICIPALITY	4	1	0	0	3
11103 ARJUNDHARA MUNICIPALITY	6	2	0	0	4
11104 KANKAI MUNICIPALITY	8	0	0	0	8
11105 SHIVASATAKSHI MUNICIPALITY	8	0	1	1	6
11106 KAMAL RURAL MUNICIPALITY	5	0	0	0	5
11107 DAMAK MUNICIPALITY	30	5	1	0	24
11108 GAURADHA MUNICIPALITY	5	0	0	0	5
11109 GAURIGANJ RURAL MUNICIPALITY	0	0	0	0	0
11110 JHAPA RURAL MUNICIPALITY	3	0	1	1	1
11111 BARHADASHI RURAL MUNICIPALITY	4	0	2	1	1
11112 BIRTAMOD MUNICIPALITY	59	0	5	0	54
11113 HALDIBARI RURAL MUNICIPALITY	4	0	0	0	4
11114 BHADRAPUR MUNICIPALITY	13	2	0	0	11
11115 KACHANAKAWAL RURAL MUNICIPALITY	5	2	0	0	3

1) NSIC stands for Nepal Standard Industrial Classification.

2) Includes Lease/contract out.

3) Includes "Not reported ", "Unknown" and so on.

Table 6-1 Number of Establishments by Section of Industrial Classification, Tenure of Business Place (Land) and Local Unit.

District and Local Unit	Section of NSIC ¹⁾				
	H+J				
	Transportation and Storage, Information and Communication				
	Tenure of Business Place (Land)				
	Total	Owned	Rented	Others ²⁾ (Lease+Others)	Not ³⁾ Applicable
Morang District	170	17	23	3	127
11201 MIKLAJUNG RURAL MUNICIPALITY	0	0	0	0	0
11202 LETANG MUNICIPALITY	4	1	0	0	3
11203 KERABARI RURAL MUNICIPALITY	7	1	0	0	6
11204 SUNDARHARAICHA MUNICIPALITY	9	0	0	1	8
11205 BELBARI MUNICIPALITY	3	0	1	0	2
11206 KANEPOKHARI RURAL MUNICIPALITY	1	0	1	0	0
11207 PATHARI SHANISHCHARE MUNICIPALITY	7	0	0	0	7
11208 URLABARI MUNICIPALITY	11	0	1	0	10
11209 RATUWAMAI MUNICIPALITY	2	0	0	0	2
11210 SUNWARSHI MUNICIPALITY	2	0	0	0	2
11211 RANGELI MUNICIPALITY	2	0	0	0	2
11212 GRAMTHAN RURAL MUNICIPALITY	6	1	0	1	4
11213 BUDHIGANGA RURAL MUNICIPALITY	23	1	1	1	20
11214 BIRATNAGAR METROPOLITIAN CITY	89	12	19	0	58
11215 KATAHARI RURAL MUNICIPALITY	1	0	0	0	1
11216 DHANAPALTHAN RURAL MUNICIPALITY	3	1	0	0	2
11217 JAHADA RURAL MUNICIPALITY	0	0	0	0	0
Sunsari District	180	16	20	3	141
11301 DHARAN SUB-METROPOLITIAN CITY	53	4	8	0	41
11302 BARAHAKSHETRA MUNICIPALITY	7	0	2	0	5
11303 KOSHI RURAL MUNICIPALITY	2	1	1	0	0
11304 BHOKRAHA NARASINHA RURAL MUNICIPALITY	1	0	0	0	1
11305 RAMDHUNI MUNICIPALITY	6	3	2	0	1
11306 ITAHARI SUB-METROPOLITIAN CITY	75	3	4	1	67
11307 DUHABI MUNICIPALITY	8	5	0	0	3
11308 GADHI RURAL MUNICIPALITY	5	0	0	2	3
11309 INARUWA MUNICIPALITY	12	0	0	0	12
11310 HARINAGAR RURAL MUNICIPALITY	4	0	2	0	2
11311 DEWANGUNJ RURAL MUNICIPALITY	3	0	0	0	3
11312 BARJU RURAL MUNICIPALITY	4	0	1	0	3
Udayapur District	63	12	12	0	39
11401 BELAKA MUNICIPALITY	1	0	0	0	1
11402 CHAUDANDIGADHI MUNICIPALITY	5	2	1	0	2
11403 TRIYUGA MUNICIPALITY	27	6	7	0	14
11404 RAUTAMAI RURAL MUNICIPALITY	5	1	3	0	1
11405 LIMCHUNBUNG RURAL MUNICIPALITY	5	1	0	0	4
11406 TAPLI RURAL MUNICIPALITY	4	0	0	0	4
11407 KATARI MUNICIPALITY	14	2	1	0	11
11408 UDAYAPURGADHI RURAL MUNICIPALITY	2	0	0	0	2

1) NSIC stands for Nepal Standard Industrial Classification.

2) Includes Lease/contract out.

3) Includes "Not reported", "Unknown" and so on.

Table 6-1 Number of Establishments by Section of Industrial Classification, Tenure of Business Place (Land) and Local Unit.

District and Local Unit	Section of NSIC ¹⁾				
	I				
	Accommodation and Food Service				
	Tenure of Business Place (Land)				
	Total	Owned	Rented	Others ²⁾ (Lease+Others)	Not ³⁾ Applicable
Province 1					
Total	24,269	2,866	2,233	511	18,659
Metropolitan City	1,731	46	126	15	1,544
Sub-Metropolitan City	3,090	239	245	128	2,478
Municipality	13,643	1,406	1,103	230	10,904
Rural Municipality	5,805	1,175	759	138	3,733
101 Taplejung District					
Total	457	65	41	9	342
Municipality	310	15	24	5	266
Rural Municipality	147	50	17	4	76
102 Sankhuwasabha District					
Total	634	144	47	8	435
Municipality	531	113	29	8	381
Rural Municipality	103	31	18	0	54
103 Solukhumbu District					
Total	1,212	802	392	10	8
Municipality	348	230	113	1	4
Rural Municipality	864	572	279	9	4
104 Okhaldhunga District					
Total	483	244	116	5	118
Municipality	195	96	15	2	82
Rural Municipality	288	148	101	3	36
105 Khotang District					
Total	487	13	3	0	471
Municipality	318	0	0	0	318
Rural Municipality	169	13	3	0	153
106 Bhojpur District					
Total	468	149	89	6	224
Municipality	296	131	82	3	80
Rural Municipality	172	18	7	3	144
107 Dhankuta District					
Total	1,070	179	94	19	778
Municipality	700	98	41	13	548
Rural Municipality	370	81	53	6	230

1) NSIC stands for Nepal Standard Industrial Classification.

2) Includes Lease/contract out.

3) Includes "Not reported ", "Unknown" and so on.

Table 6-1 Number of Establishments by Section of Industrial Classification, Tenure of Business Place (Land) and Local Unit.

District and Local Unit	Section of NSIC ¹⁾				
	I				
	Accommodation and Food Service				
	Tenure of Business Place (Land)				
	Total	Owned	Rented	Others ²⁾ (Lease+Others)	Not ³⁾ Applicable
108 Terhathum District					
Total	330	11	11	7	301
Municipality	229	6	2	3	218
Rural Municipality	101	5	9	4	83
109 Panchthar District					
Total	615	49	26	12	528
Municipality	267	27	7	9	224
Rural Municipality	348	22	19	3	304
110 Ilam District					
Total	1,464	96	93	11	1,264
Municipality	1,127	65	77	9	976
Rural Municipality	337	31	16	2	288
111 Jhapa District					
Total	6,045	264	248	33	5,500
Municipality	4,877	199	192	30	4,456
Rural Municipality	1,168	65	56	3	1,044
112 Morang District					
Total	5,134	190	281	47	4,616
Metropolitan City	1,731	46	126	15	1,544
Municipality	2,332	94	95	11	2,132
Rural Municipality	1,071	50	60	21	940
113 Sunsari District					
Total	4,828	502	527	313	3,486
Sub-Metropolitan City	3,090	239	245	128	2,478
Municipality	1,156	175	169	105	707
Rural Municipality	582	88	113	80	301
114 Udayapur District					
Total	1,042	158	265	31	588
Municipality	957	157	257	31	512
Rural Municipality	85	1	8	0	76

1) NSIC stands for Nepal Standard Industrial Classification.

2) Includes Lease/contract out.

3) Includes "Not reported ", "Unknown" and so on.

Table 6-1 Number of Establishments by Section of Industrial Classification, Tenure of Business Place (Land) and Local Unit.

District and Local Unit	Section of NSIC ¹⁾				
	I				
	Accommodation and Food Service				
	Tenure of Business Place (Land)				
	Total	Owned	Rented	Others ²⁾ (Lease+Others)	Not ³⁾ Applicable
Taplejung District	457	65	41	9	342
10101 PHAKTANLUNG RURAL MUNICIPALITY	49	23	2	0	24
10102 MIKWAKHOLA RURAL MUNICIPALITY	7	4	2	0	1
10103 MERINGDEN RURAL MUNICIPALITY	27	5	1	2	19
10104 MAIWAKHOLA RURAL MUNICIPALITY	18	7	4	0	7
10105 AATHARAI TRIBENI RURAL MUNICIPALITY	9	2	6	1	0
10106 PHUNGLING MUNICIPALITY	310	15	24	5	266
10107 PATHIBHARA YANGBARAK RURAL MUNICIPALITY	11	8	0	1	2
10108 SIRIJANGA RURAL MUNICIPALITY	23	1	0	0	22
10109 SIDINGBA RURAL MUNICIPALITY	3	0	2	0	1
Sankhuwasabha District	634	144	47	8	435
10201 BHOTKHOLA RURAL MUNICIPALITY	10	0	0	0	10
10202 MAKALU RURAL MUNICIPALITY	40	14	1	0	25
10203 SILICHONG RURAL MUNICIPALITY	21	7	12	0	2
10204 CHICHILA RURAL MUNICIPALITY	16	3	4	0	9
10205 SABHAPOKHARI RURAL MUNICIPALITY	16	7	1	0	8
10206 KHANDABARI MUNICIPALITY	331	20	3	7	301
10207 PANCHAKHAPAN MUNICIPALITY	29	3	0	0	26
10208 CHAINAPUR MUNICIPALITY	98	51	15	0	32
10209 MADI MUNICIPALITY	31	18	7	0	6
10210 DHARMADEVI MUNICIPALITY	42	21	4	1	16
Solukhumbu District	1,212	802	392	10	8
10301 KHUMBU PASANGLHAMU RURAL MUNICIPALITY	500	322	178	0	0
10302 MAHAKULUNG RURAL MUNICIPALITY	69	36	27	6	0
10303 SOTANG RURAL MUNICIPALITY	53	31	22	0	0
10304 MAPYA DHUDHAKOSHI RURAL MUNICIPALITY	57	51	6	0	0
10305 THULUNG DHUDHA KOSHI RURAL MUNICIPALITY	77	58	17	2	0
10306 NECHA SALYAN RURAL MUNICIPALITY	46	19	22	1	4
10307 SOLU DHUDHAKUNDA MUNICIPALITY	348	230	113	1	4
10308 LIKHU PIKE RURAL MUNICIPALITY	62	55	7	0	0
Okhaldhunga District	483	244	116	5	118
10401 CHISHANKHU GADHI RURAL MUNICIPALITY	17	13	4	0	0
10402 SIDDHICHARAN MUNICIPALITY	195	96	15	2	82
10403 MOLUNG RURAL MUNICIPALITY	76	45	18	0	13
10404 KHIJI DEMBA RURAL MUNICIPALITY	63	27	32	0	4
10405 LIKHU RURAL MUNICIPALITY	15	9	6	0	0
10406 CHAMPADEVI RURAL MUNICIPALITY	31	14	15	0	2
10407 SUNKOSHI RURAL MUNICIPALITY	29	15	1	2	11
10408 MANEBHANJYANG RURAL MUNICIPALITY	57	25	25	1	6
Khotang District	487	13	3	0	471
10501 KEPILASGADHI RURAL MUNICIPALITY	16	0	0	0	16
10502 AISELUKHARKA RURAL MUNICIPALITY	22	12	2	0	8
10503 RAWA BESHI RURAL MUNICIPALITY	20	0	0	0	20
10504 HALESI TUWACHUNG MUNICIPALITY	114	0	0	0	114
10505 DIKTEL RUPAKOT MAJHUWAGADHI MUNICIPALITY	204	0	0	0	204
10506 SAKELA RURAL MUNICIPALITY	6	0	0	0	6
10507 DIPRUNG CHUICHUMMA RURAL MUNICIPALITY	25	0	1	0	24
10508 KHOTEHANG RURAL MUNICIPALITY	48	1	0	0	47
10509 JANTE DHUNGA RURAL MUNICIPALITY	29	0	0	0	29
10510 BARAHA POKHARI RURAL MUNICIPALITY	3	0	0	0	3
Bhojpur District	468	149	89	6	224
10601 SHADANANDA MUNICIPALITY	83	43	9	0	31
10602 SALPA SILICHHO RURAL MUNICIPALITY	10	3	0	0	7
10603 TEMKE MAIYUNG RURAL MUNICIPALITY	28	3	0	1	24
10604 BHOJPUR MUNICIPALITY	213	88	73	3	49
10605 ARUN RURAL MUNICIPALITY	29	4	0	0	25
10606 PAUWA DUNMA RURAL MUNICIPALITY	38	7	4	1	26
10607 RAMPRASAD RAI RURAL MUNICIPALITY	25	1	0	1	23
10608 HATUWAGADHI RURAL MUNICIPALITY	21	0	3	0	18
10609 AAMCHOWK RURAL MUNICIPALITY	21	0	0	0	21

1) NSIC stands for Nepal Standard Industrial Classification.

2) Includes Lease/contract out.

3) Includes "Not reported ", "Unknown" and so on.

Table 6-1 Number of Establishments by Section of Industrial Classification, Tenure of Business Place (Land) and Local Unit.

District and Local Unit	Section of NSIC ¹⁾				
	I				
	Accommodation and Food Service				
	Tenure of Business Place (Land)				
	Total	Owned	Rented	Others ²⁾ (Lease+Others)	Not ³⁾ Applicable
Dhankuta District	1,070	179	94	19	778
10701 MAHALAXMI MUNICIPALITY	87	53	18	0	16
10702 PAKHRIBAS MUNICIPALITY	83	6	3	1	73
10703 CHHATHAR JORPATI RURAL MUNICIPALITY	105	14	10	0	81
10704 DHANKUTA MUNICIPALITY	530	39	20	12	459
10705 SAHIDBHUMI RURAL MUNICIPALITY	44	4	3	0	37
10706 SANGURIGADHI RURAL MUNICIPALITY	149	43	14	0	92
10707 CHAUBISE RURAL MUNICIPALITY	72	20	26	6	20
Terhathum District	330	11	11	7	301
10801 AATHARAI RURAL MUNICIPALITY	34	3	3	1	27
10802 PHEDAP RURAL MUNICIPALITY	12	1	4	0	7
10803 MENCHHAYAYEM RURAL MUNICIPALITY	10	0	2	0	8
10804 MYANGLUNG MUNICIPALITY	152	2	1	2	147
10805 LALIGURANS MUNICIPALITY	77	4	1	1	71
10806 CHHATHAR RURAL MUNICIPALITY	45	1	0	3	41
Panchthar District	615	49	26	12	528
10901 YANGBARAK RURAL MUNICIPALITY	34	0	1	2	31
10902 HILIHAN RURAL MUNICIPALITY	79	1	1	0	77
10903 FALELUNG RURAL MUNICIPALITY	10	0	1	0	9
10904 PHIDIM MUNICIPALITY	267	27	7	9	224
10905 FALGUNANDA RURAL MUNICIPALITY	77	0	1	0	76
10906 KUMMAYAK RURAL MUNICIPALITY	35	10	0	0	25
10907 TUMBEWA RURAL MUNICIPALITY	19	1	2	0	16
10908 MIKLAJUNG RURAL MUNICIPALITY	94	10	13	1	70
Ilam District	1,464	96	93	11	1,264
11001 MAI JOGMAI RURAL MUNICIPALITY	48	3	0	0	45
11002 SANDAKPUR RURAL MUNICIPALITY	58	13	8	0	37
11003 ILAM MUNICIPALITY	533	17	47	6	463
11004 DEUMAI MUNICIPALITY	101	24	6	2	69
11005 FAKFOKATHUM RURAL MUNICIPALITY	56	3	4	1	48
11006 MANGSEBUNG RURAL MUNICIPALITY	51	5	4	1	41
11007 CHULACHULI RURAL MUNICIPALITY	49	6	0	0	43
11008 MAI MUNICIPALITY	82	0	2	0	80
11009 SURYODAYA MUNICIPALITY	411	24	22	1	364
11010 RONG RURAL MUNICIPALITY	75	1	0	0	74
Jhapa District	6,045	264	248	33	5,500
11101 MECHINAGAR MUNICIPALITY	1,058	39	42	7	970
11102 BUDDHASHANTI RURAL MUNICIPALITY	263	10	17	0	236
11103 ARJUNDHARA MUNICIPALITY	405	8	14	4	379
11104 KANKAI MUNICIPALITY	304	17	7	2	278
11105 SHIVASATAKSHI MUNICIPALITY	297	39	20	5	233
11106 KAMAL RURAL MUNICIPALITY	222	13	10	0	199
11107 DAMAK MUNICIPALITY	939	33	38	5	863
11108 GAURADHA MUNICIPALITY	198	10	5	1	182
11109 GAURIGANJ RURAL MUNICIPALITY	145	0	5	1	139
11110 JHAPA RURAL MUNICIPALITY	122	15	10	0	97
11111 BARHADASHI RURAL MUNICIPALITY	136	8	4	1	123
11112 BIRTAMOD MUNICIPALITY	1,095	21	39	3	1,032
11113 HALDIBARI RURAL MUNICIPALITY	165	11	8	0	146
11114 BHADRAPUR MUNICIPALITY	581	32	27	3	519
11115 KACHANAKAWAL RURAL MUNICIPALITY	115	8	2	1	104

1) NSIC stands for Nepal Standard Industrial Classification.

2) Includes Lease/contract out.

3) Includes "Not reported ", "Unknown" and so on.

Table 6-1 Number of Establishments by Section of Industrial Classification, Tenure of Business Place (Land) and Local Unit.

District and Local Unit	Section of NSIC ¹⁾				
	I				
	Accommodation and Food Service				
	Tenure of Business Place (Land)				
	Total	Owned	Rented	Others ²⁾ (Lease+Others)	Not ³⁾ Applicable
Morang District	5,134	190	281	47	4,616
11201 MIKLAJUNG RURAL MUNICIPALITY	104	4	1	0	99
11202 LETANG MUNICIPALITY	188	9	8	0	171
11203 KERABARI RURAL MUNICIPALITY	112	1	1	0	110
11204 SUNDARHARAICHA MUNICIPALITY	454	7	18	4	425
11205 BELBARI MUNICIPALITY	397	23	24	1	349
11206 KANEPOKHARI RURAL MUNICIPALITY	166	8	8	0	150
11207 PATHARI SHANISHCHARE MUNICIPALITY	367	8	8	0	351
11208 URLABARI MUNICIPALITY	362	12	10	0	340
11209 RATUWAMAI MUNICIPALITY	236	2	3	1	230
11210 SUNWARSHI MUNICIPALITY	150	11	0	3	136
11211 RANGELI MUNICIPALITY	178	22	24	2	130
11212 GRAMTHAN RURAL MUNICIPALITY	137	3	1	2	131
11213 BUDHIGANGA RURAL MUNICIPALITY	229	6	15	18	190
11214 BIRATNAGAR METROPOLITIAN CITY	1,731	46	126	15	1,544
11215 KATAHARI RURAL MUNICIPALITY	111	12	11	0	88
11216 DHANAPALTHAN RURAL MUNICIPALITY	132	3	7	1	121
11217 JAHADA RURAL MUNICIPALITY	80	13	16	0	51
Sunsari District	4,828	502	527	313	3,486
11301 DHARAN SUB-METROPOLITIAN CITY	1,596	117	156	98	1,225
11302 BARAHAKSHETRA MUNICIPALITY	376	108	45	26	197
11303 KOSHI RURAL MUNICIPALITY	165	41	85	18	21
11304 BHOKRAHA NARASINHA RURAL MUNICIPALITY	59	3	6	13	37
11305 RAMDHUNI MUNICIPALITY	233	33	69	30	101
11306 ITAHARI SUB-METROPOLITIAN CITY	1,494	122	89	30	1,253
11307 DUHABI MUNICIPALITY	245	22	32	20	171
11308 GADHI RURAL MUNICIPALITY	59	15	7	7	30
11309 INARUWA MUNICIPALITY	302	12	23	29	238
11310 HARINAGAR RURAL MUNICIPALITY	76	20	12	1	43
11311 DEWANGUNJ RURAL MUNICIPALITY	72	9	2	9	52
11312 BARJU RURAL MUNICIPALITY	151	0	1	32	118
Udayapur District	1,042	158	265	31	588
11401 BELAKA MUNICIPALITY	74	22	25	2	25
11402 CHAUDANDIGADHI MUNICIPALITY	171	54	54	4	59
11403 TRIYUGA MUNICIPALITY	468	78	173	24	193
11404 RAUTAMAI RURAL MUNICIPALITY	40	0	8	0	32
11405 LIMCHUNBUNG RURAL MUNICIPALITY	1	0	0	0	1
11406 TAPLI RURAL MUNICIPALITY	8	0	0	0	8
11407 KATARI MUNICIPALITY	244	3	5	1	235
11408 UDAYAPURGADHI RURAL MUNICIPALITY	36	1	0	0	35

1) NSIC stands for Nepal Standard Industrial Classification.

2) Includes Lease/contract out.

3) Includes "Not reported", "Unknown" and so on.

Table 6-1 Number of Establishments by Section of Industrial Classification, Tenure of Business Place (Land) and Local Unit.

District and Local Unit	Section of NSIC ¹⁾				
	K				
	Financial and Insurance				
	Tenure of Business Place (Land)				
	Total	Owned	Rented	Others ²⁾ (Lease+Others)	Not ³⁾ Applicable
Province 1					
Total	3,235	230	360	66	2,579
Metropolitan City	188	14	18	1	155
Sub-Metropolitan City	285	25	20	3	237
Municipality	1,815	90	219	30	1,476
Rural Municipality	947	101	103	32	711
101 Taplejung District					
Total	131	14	0	0	117
Municipality	51	2	0	0	49
Rural Municipality	80	12	0	0	68
102 Sankhuwasabha District					
Total	130	29	5	2	94
Municipality	88	9	4	1	74
Rural Municipality	42	20	1	1	20
103 Solukhumbu District					
Total	64	18	32	2	12
Municipality	9	1	8	0	0
Rural Municipality	55	17	24	2	12
104 Okhaldhunga District					
Total	119	22	34	6	57
Municipality	49	3	7	0	39
Rural Municipality	70	19	27	6	18
105 Khotang District					
Total	72	2	2	1	67
Municipality	38	2	2	0	34
Rural Municipality	34	0	0	1	33
106 Bhojpur District					
Total	153	9	32	8	104
Municipality	65	5	30	3	27
Rural Municipality	88	4	2	5	77
107 Dhankuta District					
Total	186	12	19	11	144
Municipality	103	4	8	5	86
Rural Municipality	83	8	11	6	58

1) NSIC stands for Nepal Standard Industrial Classification.

2) Includes Lease/contract out.

3) Includes "Not reported ", "Unknown" and so on.

Table 6-1 Number of Establishments by Section of Industrial Classification, Tenure of Business Place (Land) and Local Unit.

District and Local Unit	Section of NSIC ¹⁾				
	K				
	Financial and Insurance				
	Tenure of Business Place (Land)				
	Total	Owned	Rented	Others ²⁾ (Lease+Others)	Not ³⁾ Applicable
108 Terhathum District					
Total	124	3	0	2	119
Municipality	74	3	0	0	71
Rural Municipality	50	0	0	2	48
109 Panchthar District					
Total	156	5	2	1	148
Municipality	52	1	0	0	51
Rural Municipality	104	4	2	1	97
110 Ilam District					
Total	171	8	26	3	134
Municipality	133	6	21	3	103
Rural Municipality	38	2	5	0	31
111 Jhapa District					
Total	604	12	21	5	566
Municipality	503	10	17	4	472
Rural Municipality	101	2	4	1	94
112 Morang District					
Total	606	39	31	2	534
Metropolitan City	188	14	18	1	155
Municipality	292	14	4	0	274
Rural Municipality	126	11	9	1	105
113 Sunsari District					
Total	488	38	85	13	352
Sub-Metropolitan City	285	25	20	3	237
Municipality	143	11	50	5	77
Rural Municipality	60	2	15	5	38
114 Udayapur District					
Total	231	19	71	10	131
Municipality	215	19	68	9	119
Rural Municipality	16	0	3	1	12

1) NSIC stands for Nepal Standard Industrial Classification.

2) Includes Lease/contract out.

3) Includes "Not reported ", "Unknown" and so on.

Table 6-1 Number of Establishments by Section of Industrial Classification, Tenure of Business Place (Land) and Local Unit.

District and Local Unit	Section of NSIC ¹⁾				
	K				
	Financial and Insurance				
	Tenure of Business Place (Land)				
	Total	Owned	Rented	Others ²⁾ (Lease+Others)	Not ³⁾ Applicable
Taplejung District	131	14	0	0	117
10101 PHAKTANLUNG RURAL MUNICIPALITY	5	0	0	0	5
10102 MIKWAKHOLA RURAL MUNICIPALITY	13	9	0	0	4
10103 MERINGDEN RURAL MUNICIPALITY	16	0	0	0	16
10104 MAIWAKHOLA RURAL MUNICIPALITY	3	0	0	0	3
10105 AATHARAI TRIBENI RURAL MUNICIPALITY	5	0	0	0	5
10106 PHUNGLING MUNICIPALITY	51	2	0	0	49
10107 PATHIBHARA YANGBARAK RURAL MUNICIPALITY	4	1	0	0	3
10108 SIRJANGA RURAL MUNICIPALITY	9	0	0	0	9
10109 SIDINGBA RURAL MUNICIPALITY	25	2	0	0	23
Sankhuwasabha District	130	29	5	2	94
10201 BHOTKHOLA RURAL MUNICIPALITY	0	0	0	0	0
10202 MAKALU RURAL MUNICIPALITY	5	3	0	0	2
10203 SILICHONG RURAL MUNICIPALITY	32	14	1	1	16
10204 CHICHILA RURAL MUNICIPALITY	3	2	0	0	1
10205 SABHAPOKHARI RURAL MUNICIPALITY	2	1	0	0	1
10206 KHANDABARI MUNICIPALITY	39	3	0	0	36
10207 PANCHAKHAPAN MUNICIPALITY	6	0	0	0	6
10208 CHAINAPUR MUNICIPALITY	21	3	2	1	15
10209 MADI MUNICIPALITY	7	1	2	0	4
10210 DHARMADEVI MUNICIPALITY	15	2	0	0	13
Solukhumbu District	64	18	32	2	12
10301 KHUMBU PASANGLHAMU RURAL MUNICIPALITY	8	3	5	0	0
10302 MAHAKULUNG RURAL MUNICIPALITY	6	3	0	0	3
10303 SOTANG RURAL MUNICIPALITY	3	2	1	0	0
10304 MAPYA DHUDHAKOSHI RURAL MUNICIPALITY	4	1	3	0	0
10305 THULUNG DHUDHA KOSHI RURAL MUNICIPALITY	10	2	2	0	6
10306 NECHA SALYAN RURAL MUNICIPALITY	20	3	13	2	2
10307 SOLU DHUDHAKUNDA MUNICIPALITY	9	1	8	0	0
10308 LIKHU PIKE RURAL MUNICIPALITY	4	3	0	0	1
Okhaldhunga District	119	22	34	6	57
10401 CHISHANKHU GADHI RURAL MUNICIPALITY	2	0	1	1	0
10402 SIDDHICHARAN MUNICIPALITY	49	3	7	0	39
10403 MOLUNG RURAL MUNICIPALITY	19	4	1	0	14
10404 KHIJI DEMBA RURAL MUNICIPALITY	5	0	5	0	0
10405 LIKHU RURAL MUNICIPALITY	13	6	7	0	0
10406 CHAMPADEVI RURAL MUNICIPALITY	2	1	1	0	0
10407 SUNKOSHI RURAL MUNICIPALITY	10	2	0	5	3
10408 MANEBHANJYANG RURAL MUNICIPALITY	19	6	12	0	1
Khotang District	72	2	2	1	67
10501 KEPILASGADHI RURAL MUNICIPALITY	6	0	0	0	6
10502 AISELUKHARKA RURAL MUNICIPALITY	6	0	0	1	5
10503 RAWA BESHI RURAL MUNICIPALITY	2	0	0	0	2
10504 HALESI TUWACHUNG MUNICIPALITY	9	0	0	0	9
10505 DIKTEL RUPAKOT MAJHUWAGADHI MUNICIPALITY	29	2	2	0	25
10506 SAKELA RURAL MUNICIPALITY	1	0	0	0	1
10507 DIPRUNG CHUICHUMMA RURAL MUNICIPALITY	6	0	0	0	6
10508 KHOTEHANG RURAL MUNICIPALITY	9	0	0	0	9
10509 JANTE DHUNGA RURAL MUNICIPALITY	4	0	0	0	4
10510 BARAHA POKHARI RURAL MUNICIPALITY	0	0	0	0	0
Bhojpur District	153	9	32	8	104
10601 SHADANANDA MUNICIPALITY	8	0	3	0	5
10602 SALPA SILICHHO RURAL MUNICIPALITY	2	0	0	0	2
10603 TEMKE MAIYUNG RURAL MUNICIPALITY	19	1	1	0	17
10604 BHOJPUR MUNICIPALITY	57	5	27	3	22
10605 ARUN RURAL MUNICIPALITY	8	0	0	0	8
10606 PAUWA DUNMA RURAL MUNICIPALITY	27	2	0	0	25
10607 RAMPRASAD RAI RURAL MUNICIPALITY	10	0	0	0	10
10608 HATUWAGADHI RURAL MUNICIPALITY	11	0	1	2	8
10609 AAMCHOWK RURAL MUNICIPALITY	11	1	0	3	7

1) NSIC stands for Nepal Standard Industrial Classification.

2) Includes Lease/contract out.

3) Includes "Not reported", "Unknown" and so on.

Table 6-1 Number of Establishments by Section of Industrial Classification, Tenure of Business Place (Land) and Local Unit.

District and Local Unit	Section of NSIC ¹⁾				
	K				
	Financial and Insurance				
	Tenure of Business Place (Land)				
	Total	Owned	Rented	Others ²⁾ (Lease+Others)	Not ³⁾ Applicable
Dhankuta District	186	12	19	11	144
10701 MAHALAXMI MUNICIPALITY	19	2	6	4	7
10702 PAKHRIBAS MUNICIPALITY	10	1	1	0	8
10703 CHHATHAR JORPATI RURAL MUNICIPALITY	17	0	0	0	17
10704 DHANKUTA MUNICIPALITY	74	1	1	1	71
10705 SAHIDBHUMI RURAL MUNICIPALITY	9	0	2	0	7
10706 SANGURIGADHI RURAL MUNICIPALITY	14	2	2	0	10
10707 CHAUBISE RURAL MUNICIPALITY	43	6	7	6	24
Terhathum District	124	3	0	2	119
10801 AATHARAI RURAL MUNICIPALITY	13	0	0	2	11
10802 PHEDAP RURAL MUNICIPALITY	7	0	0	0	7
10803 MENCHHAYAYEM RURAL MUNICIPALITY	14	0	0	0	14
10804 MYANGLUNG MUNICIPALITY	35	1	0	0	34
10805 LALIGURANS MUNICIPALITY	39	2	0	0	37
10806 CHHATHAR RURAL MUNICIPALITY	16	0	0	0	16
Panchthar District	156	5	2	1	148
10901 YANGBARAK RURAL MUNICIPALITY	21	1	0	0	20
10902 HILIHAN RURAL MUNICIPALITY	13	0	0	0	13
10903 FALELUNG RURAL MUNICIPALITY	17	1	0	0	16
10904 PHIDIM MUNICIPALITY	52	1	0	0	51
10905 FALGUNANDA RURAL MUNICIPALITY	10	0	0	0	10
10906 KUMMAYAK RURAL MUNICIPALITY	24	1	0	0	23
10907 TUMBEWA RURAL MUNICIPALITY	2	0	0	0	2
10908 MIKLAJUNG RURAL MUNICIPALITY	17	1	2	1	13
Ilam District	171	8	26	3	134
11001 MAI JOGMAI RURAL MUNICIPALITY	19	0	1	0	18
11002 SANDAKPUR RURAL MUNICIPALITY	4	0	1	0	3
11003 ILAM MUNICIPALITY	73	4	8	2	59
11004 DEUMAI MUNICIPALITY	16	0	6	0	10
11005 FAKFOKATHUM RURAL MUNICIPALITY	5	1	1	0	3
11006 MANGSEBUNG RURAL MUNICIPALITY	1	0	0	0	1
11007 CHULACHULI RURAL MUNICIPALITY	7	1	2	0	4
11008 MAI MUNICIPALITY	7	0	1	0	6
11009 SURYODAYA MUNICIPALITY	37	2	6	1	28
11010 RONG RURAL MUNICIPALITY	2	0	0	0	2
Jhapa District	604	12	21	5	566
11101 MECHINAGAR MUNICIPALITY	87	1	1	0	85
11102 BUDDHASHANTI RURAL MUNICIPALITY	28	1	2	0	25
11103 ARJUNDHARA MUNICIPALITY	16	0	0	0	16
11104 KANKAI MUNICIPALITY	35	0	0	0	35
11105 SHIVASATAKSHI MUNICIPALITY	35	0	3	1	31
11106 KAMAL RURAL MUNICIPALITY	17	1	0	0	16
11107 DAMAK MUNICIPALITY	147	3	3	2	139
11108 GAURADHA MUNICIPALITY	28	0	1	0	27
11109 GAURIGANJ RURAL MUNICIPALITY	9	0	0	0	9
11110 JHAPA RURAL MUNICIPALITY	10	0	0	1	9
11111 BARHADASHI RURAL MUNICIPALITY	12	0	0	0	12
11112 BIRTAMOD MUNICIPALITY	90	3	3	1	83
11113 HALDIBARI RURAL MUNICIPALITY	11	0	2	0	9
11114 BHADRAPUR MUNICIPALITY	65	3	6	0	56
11115 KACHANAKAWAL RURAL MUNICIPALITY	14	0	0	0	14

1) NSIC stands for Nepal Standard Industrial Classification.

2) Includes Lease/contract out.

3) Includes "Not reported ", "Unknown" and so on.

Table 6-1 Number of Establishments by Section of Industrial Classification, Tenure of Business Place (Land) and Local Unit.

District and Local Unit	Section of NSIC ¹⁾				
	K				
	Financial and Insurance				
	Tenure of Business Place (Land)				
	Total	Owned	Rented	Others ²⁾ (Lease+Others)	Not ³⁾ Applicable
Morang District	606	39	31	2	534
11201 MIKLAJUNG RURAL MUNICIPALITY	9	0	1	0	8
11202 LETANG MUNICIPALITY	42	4	1	0	37
11203 KERABARI RURAL MUNICIPALITY	28	0	0	1	27
11204 SUNDARHARAICHA MUNICIPALITY	63	1	0	0	62
11205 BELBARI MUNICIPALITY	44	0	0	0	44
11206 KANEPOKHARI RURAL MUNICIPALITY	22	4	0	0	18
11207 PATHARI SHANISHCHARE MUNICIPALITY	39	2	1	0	36
11208 URLABARI MUNICIPALITY	45	3	0	0	42
11209 RATUWAMAI MUNICIPALITY	28	2	1	0	25
11210 SUNWARSHI MUNICIPALITY	8	0	0	0	8
11211 RANGELI MUNICIPALITY	23	2	1	0	20
11212 GRAMTHAN RURAL MUNICIPALITY	31	1	1	0	29
11213 BUDHIGANGA RURAL MUNICIPALITY	16	1	3	0	12
11214 BIRATNAGAR METROPOLITIAN CITY	188	14	18	1	155
11215 KATAHARI RURAL MUNICIPALITY	7	1	1	0	5
11216 DHANAPALTHAN RURAL MUNICIPALITY	7	1	0	0	6
11217 JAHADA RURAL MUNICIPALITY	6	3	3	0	0
Sunsari District	488	38	85	13	352
11301 DHARAN SUB-METROPOLITIAN CITY	148	10	12	1	125
11302 BARAHAKSHETRA MUNICIPALITY	43	5	24	1	13
11303 KOSHI RURAL MUNICIPALITY	6	0	6	0	0
11304 BHOKRAHA NARASINHA RURAL MUNICIPALITY	2	1	1	0	0
11305 RAMDHUNI MUNICIPALITY	27	1	8	4	14
11306 ITAHARI SUB-METROPOLITIAN CITY	137	15	8	2	112
11307 DUHABI MUNICIPALITY	24	2	8	0	14
11308 GADHI RURAL MUNICIPALITY	11	0	3	3	5
11309 INARUWA MUNICIPALITY	49	3	10	0	36
11310 HARINAGAR RURAL MUNICIPALITY	12	1	4	1	6
11311 DEWANGUNJ RURAL MUNICIPALITY	12	0	1	0	11
11312 BARJU RURAL MUNICIPALITY	17	0	0	1	16
Udayapur District	231	19	71	10	131
11401 BELAKA MUNICIPALITY	45	12	13	1	19
11402 CHAUDANDIGADHI MUNICIPALITY	27	1	14	0	12
11403 TRIYUGA MUNICIPALITY	97	6	39	8	44
11404 RAUTAMAI RURAL MUNICIPALITY	7	0	3	1	3
11405 LIMCHUNBUNG RURAL MUNICIPALITY	0	0	0	0	0
11406 TAPLI RURAL MUNICIPALITY	0	0	0	0	0
11407 KATARI MUNICIPALITY	46	0	2	0	44
11408 UDAYAPURGADHI RURAL MUNICIPALITY	9	0	0	0	9

1) NSIC stands for Nepal Standard Industrial Classification.

2) Includes Lease/contract out.

3) Includes "Not reported", "Unknown" and so on.

Table 6-1 Number of Establishments by Section of Industrial Classification, Tenure of Business Place (Land) and Local Unit.

District and Local Unit	Section of NSIC ¹⁾				
	P				
	Education				
	Tenure of Business Place (Land)				
	Total	Owned	Rented	Others ²⁾ (Lease+Others)	Not ³⁾ Applicable
Province 1					
Total	7,867	5,803	627	311	1,126
Metropolitan City	270	91	80	20	79
Sub-Metropolitan City	474	184	102	38	150
Municipality	3,329	2,344	281	159	545
Rural Municipality	3,794	3,184	164	94	352
101 Taplejung District					
Total	395	293	6	6	90
Municipality	84	39	6	3	36
Rural Municipality	311	254	0	3	54
102 Sankhuwasabha District					
Total	435	385	11	9	30
Municipality	273	229	9	8	27
Rural Municipality	162	156	2	1	3
103 Solukhumbu District					
Total	244	239	4	1	0
Municipality	57	55	2	0	0
Rural Municipality	187	184	2	1	0
104 Okhaldhunga District					
Total	361	326	19	4	12
Municipality	74	62	3	2	7
Rural Municipality	287	264	16	2	5
105 Khotang District					
Total	509	488	4	0	17
Municipality	190	185	2	0	3
Rural Municipality	319	303	2	0	14
106 Bhojpur District					
Total	389	320	6	15	48
Municipality	119	97	6	6	10
Rural Municipality	270	223	0	9	38
107 Dhankuta District					
Total	382	321	12	13	36
Municipality	195	147	6	8	34
Rural Municipality	187	174	6	5	2

1) NSIC stands for Nepal Standard Industrial Classification.

2) Includes Lease/contract out.

3) Includes "Not reported ", "Unknown" and so on.

Table 6-1 Number of Establishments by Section of Industrial Classification, Tenure of Business Place (Land) and Local Unit.

District and Local Unit	Section of NSIC ¹⁾				
	P				
	Education				
	Tenure of Business Place (Land)				
	Total	Owned	Rented	Others ²⁾ (Lease+Others)	Not ³⁾ Applicable
108 Terhathum District					
Total	272	237	5	3	27
Municipality	83	69	5	1	8
Rural Municipality	189	168	0	2	19
109 Panchthar District					
Total	492	414	13	10	55
Municipality	96	73	6	1	16
Rural Municipality	396	341	7	9	39
110 Ilam District					
Total	539	421	44	13	61
Municipality	315	230	29	6	50
Rural Municipality	224	191	15	7	11
111 Jhapa District					
Total	1,018	591	109	51	267
Municipality	707	381	80	42	204
Rural Municipality	311	210	29	9	63
112 Morang District					
Total	1,084	674	147	66	197
Metropolitan City	270	91	80	20	79
Municipality	459	303	44	31	81
Rural Municipality	355	280	23	15	37
113 Sunsari District					
Total	1,154	614	207	90	243
Sub-Metropolitan City	474	184	102	38	150
Municipality	302	196	45	22	39
Rural Municipality	378	234	60	30	54
114 Udayapur District					
Total	593	480	40	30	43
Municipality	375	278	38	29	30
Rural Municipality	218	202	2	1	13

1) NSIC stands for Nepal Standard Industrial Classification.

2) Includes Lease/contract out.

3) Includes "Not reported ", "Unknown" and so on.

Table 6-1 Number of Establishments by Section of Industrial Classification, Tenure of Business Place (Land) and Local Unit.

District and Local Unit	Section of NSIC ¹⁾				
	P				
	Education				
	Tenure of Business Place (Land)				
	Total	Owned	Rented	Others ²⁾ (Lease+Others)	Not ³⁾ Applicable
Taplejung District	395	293	6	6	90
10101 PHAKTANLUNG RURAL MUNICIPALITY	51	44	0	2	5
10102 MIKWAKHOLA RURAL MUNICIPALITY	30	29	0	0	1
10103 MERINGDEN RURAL MUNICIPALITY	36	36	0	0	0
10104 MAIWAKHOLA RURAL MUNICIPALITY	30	30	0	0	0
10105 AATHARAI TRIBENI RURAL MUNICIPALITY	39	39	0	0	0
10106 PHUNGLING MUNICIPALITY	84	39	6	3	36
10107 PATHIBHARA YANGBARAK RURAL MUNICIPALITY	42	37	0	1	4
10108 SIRIJANGA RURAL MUNICIPALITY	45	1	0	0	44
10109 SIDINGBA RURAL MUNICIPALITY	38	38	0	0	0
Sankhuwasabha District	435	385	11	9	30
10201 BHOTKHOLA RURAL MUNICIPALITY	25	24	0	1	0
10202 MAKALU RURAL MUNICIPALITY	48	46	1	0	1
10203 SILICHONG RURAL MUNICIPALITY	40	38	0	0	2
10204 CHICHILA RURAL MUNICIPALITY	21	20	1	0	0
10205 SABHAPOKHARI RURAL MUNICIPALITY	28	28	0	0	0
10206 KHANDABARI MUNICIPALITY	77	49	4	6	18
10207 PANCHAKHAPAN MUNICIPALITY	43	41	0	0	2
10208 CHAINAPUR MUNICIPALITY	70	65	3	0	2
10209 MADI MUNICIPALITY	39	35	1	0	3
10210 DHARMADEVI MUNICIPALITY	44	39	1	2	2
Solukhumbu District	244	239	4	1	0
10301 KHUMBU PASANGLHAMU RURAL MUNICIPALITY	7	6	1	0	0
10302 MAHAKULUNG RURAL MUNICIPALITY	18	18	0	0	0
10303 SOTANG RURAL MUNICIPALITY	24	24	0	0	0
10304 MAPYA DHUDHAKOSHI RURAL MUNICIPALITY	33	33	0	0	0
10305 THULUNG DHUDHA KOSHI RURAL MUNICIPALITY	49	48	1	0	0
10306 NECHA SALYAN RURAL MUNICIPALITY	39	38	0	1	0
10307 SOLU DHUDHAKUNDA MUNICIPALITY	57	55	2	0	0
10308 LIKHU PIKE RURAL MUNICIPALITY	17	17	0	0	0
Okhaldhunga District	361	326	19	4	12
10401 CHISHANKHU GADHI RURAL MUNICIPALITY	48	45	3	0	0
10402 SIDDHICHARAN MUNICIPALITY	74	62	3	2	7
10403 MOLUNG RURAL MUNICIPALITY	40	36	1	1	2
10404 KHIJI DEMBA RURAL MUNICIPALITY	34	33	1	0	0
10405 LIKHU RURAL MUNICIPALITY	27	26	1	0	0
10406 CHAMPADEVI RURAL MUNICIPALITY	46	45	1	0	0
10407 SUNKOSHI RURAL MUNICIPALITY	39	35	4	0	0
10408 MANEBHANJYANG RURAL MUNICIPALITY	53	44	5	1	3
Khotang District	509	488	4	0	17
10501 KEPILASGADHI RURAL MUNICIPALITY	40	39	0	0	1
10502 AISELUKHARKA RURAL MUNICIPALITY	45	42	0	0	3
10503 RAWA BESHI RURAL MUNICIPALITY	28	24	0	0	4
10504 HALESI TUWACHUNG MUNICIPALITY	88	87	0	0	1
10505 DIKTEL RUPAKOT MAJHUWAGADHI MUNICIPALITY	102	98	2	0	2
10506 SAKELA RURAL MUNICIPALITY	29	29	0	0	0
10507 DIPRUNG CHUICHUMMA RURAL MUNICIPALITY	52	49	0	0	3
10508 KHOTEHANG RURAL MUNICIPALITY	53	49	1	0	3
10509 JANTE DHUNGA RURAL MUNICIPALITY	37	36	1	0	0
10510 BARAHA POKHARI RURAL MUNICIPALITY	35	35	0	0	0
Bhojpur District	389	320	6	15	48
10601 SHADANANDA MUNICIPALITY	59	53	0	3	3
10602 SALPA SILICHHO RURAL MUNICIPALITY	35	35	0	0	0
10603 TEMKE MAIYUNG RURAL MUNICIPALITY	41	37	0	0	4
10604 BHOJPUR MUNICIPALITY	60	44	6	3	7
10605 ARUN RURAL MUNICIPALITY	38	33	0	3	2
10606 PAUWA DUNMA RURAL MUNICIPALITY	36	32	0	2	2
10607 RAMPRASAD RAI RURAL MUNICIPALITY	36	26	0	1	9
10608 HATUWAGADHI RURAL MUNICIPALITY	39	26	0	1	12
10609 AAMCHOWK RURAL MUNICIPALITY	45	34	0	2	9

1) NSIC stands for Nepal Standard Industrial Classification.

2) Includes Lease/contract out.

3) Includes "Not reported ", "Unknown" and so on.

Table 6-1 Number of Establishments by Section of Industrial Classification, Tenure of Business Place (Land) and Local Unit.

District and Local Unit	Section of NSIC ¹⁾				
	P				
	Education				
	Tenure of Business Place (Land)				
	Total	Owned	Rented	Others ²⁾ (Lease+Others)	Not ³⁾ Applicable
Dhankuta District	382	321	12	13	36
10701 MAHALAXMI MUNICIPALITY	58	57	1	0	0
10702 PAKHRIBAS MUNICIPALITY	45	39	2	0	4
10703 CHHATHAR JORPATI RURAL MUNICIPALITY	34	31	1	1	1
10704 DHANKUTA MUNICIPALITY	92	51	3	8	30
10705 SAHIDBHUMI RURAL MUNICIPALITY	44	43	0	1	0
10706 SANGURIGADHI RURAL MUNICIPALITY	53	49	1	2	1
10707 CHAUBISE RURAL MUNICIPALITY	56	51	4	1	0
Terhathum District	272	237	5	3	27
10801 AATHARAI RURAL MUNICIPALITY	63	61	0	1	1
10802 PHEDAP RURAL MUNICIPALITY	41	40	0	0	1
10803 MENCHHAYAYEM RURAL MUNICIPALITY	28	24	0	0	4
10804 MYANGLUNG MUNICIPALITY	42	36	2	0	4
10805 LALIGURANS MUNICIPALITY	41	33	3	1	4
10806 CHHATHAR RURAL MUNICIPALITY	57	43	0	1	13
Panchthar District	492	414	13	10	55
10901 YANGBARAK RURAL MUNICIPALITY	55	53	1	1	0
10902 HILIHAN RURAL MUNICIPALITY	63	40	0	0	23
10903 FALELUNG RURAL MUNICIPALITY	58	52	1	4	1
10904 PHIDIM MUNICIPALITY	96	73	6	1	16
10905 FALGUNANDA RURAL MUNICIPALITY	51	43	3	2	3
10906 KUMMAYAK RURAL MUNICIPALITY	45	42	0	0	3
10907 TUMBEWA RURAL MUNICIPALITY	53	49	1	0	3
10908 MIKLAJUNG RURAL MUNICIPALITY	71	62	1	2	6
Ilam District	539	421	44	13	61
11001 MAI JOGMAI RURAL MUNICIPALITY	46	39	5	0	2
11002 SANDAKPUR RURAL MUNICIPALITY	31	27	1	1	2
11003 ILAM MUNICIPALITY	103	66	12	3	22
11004 DEUMAI MUNICIPALITY	57	53	3	1	0
11005 FAKFOKATHUM RURAL MUNICIPALITY	52	44	3	4	1
11006 MANGSEBUNG RURAL MUNICIPALITY	36	33	1	2	0
11007 CHULACHULI RURAL MUNICIPALITY	28	24	2	0	2
11008 MAI MUNICIPALITY	60	47	0	1	12
11009 SURYODAYA MUNICIPALITY	95	64	14	1	16
11010 RONG RURAL MUNICIPALITY	31	24	3	0	4
Jhapa District	1,018	591	109	51	267
11101 MECHINAGAR MUNICIPALITY	119	78	7	8	26
11102 BUDDHASHANTI RURAL MUNICIPALITY	51	30	4	0	17
11103 ARJUNDHARA MUNICIPALITY	65	40	6	5	14
11104 KANKAI MUNICIPALITY	48	23	7	6	12
11105 SHIVASATAKSHI MUNICIPALITY	74	52	7	5	10
11106 KAMAL RURAL MUNICIPALITY	46	28	4	2	12
11107 DAMAK MUNICIPALITY	139	55	24	11	49
11108 GAURADHA MUNICIPALITY	65	46	5	1	13
11109 GAURIGANJ RURAL MUNICIPALITY	39	24	6	1	8
11110 JHAPA RURAL MUNICIPALITY	44	35	1	2	6
11111 BARHADASHI RURAL MUNICIPALITY	36	30	3	0	3
11112 BIRTAMOD MUNICIPALITY	113	42	19	3	49
11113 HALDIBARI RURAL MUNICIPALITY	39	24	6	2	7
11114 BHADRAPUR MUNICIPALITY	84	45	5	3	31
11115 KACHANAKAWAL RURAL MUNICIPALITY	56	39	5	2	10

1) NSIC stands for Nepal Standard Industrial Classification.

2) Includes Lease/contract out.

3) Includes "Not reported ", "Unknown" and so on.

Table 6-1 Number of Establishments by Section of Industrial Classification, Tenure of Business Place (Land) and Local Unit.

District and Local Unit	Section of NSIC ¹⁾				
	P				
	Education				
	Tenure of Business Place (Land)				
	Total	Owned	Rented	Others ²⁾ (Lease+Others)	Not ³⁾ Applicable
Morang District	1,084	674	147	66	197
11201 MIKLAJUNG RURAL MUNICIPALITY	54	46	1	4	3
11202 LETANG MUNICIPALITY	52	39	3	4	6
11203 KERABARI RURAL MUNICIPALITY	53	47	2	0	4
11204 SUNDARHARAICHA MUNICIPALITY	78	48	7	2	21
11205 BELBARI MUNICIPALITY	70	50	9	1	10
11206 KANEPOKHARI RURAL MUNICIPALITY	38	31	3	1	3
11207 PATHARI SHANISHCHARE MUNICIPALITY	59	45	4	3	7
11208 URLABARI MUNICIPALITY	57	30	3	9	15
11209 RATUWAMAI MUNICIPALITY	69	52	8	1	8
11210 SUNWARSHI MUNICIPALITY	36	22	3	7	4
11211 RANGELI MUNICIPALITY	38	17	7	4	10
11212 GRAMTHAN RURAL MUNICIPALITY	46	35	0	3	8
11213 BUDHIGANGA RURAL MUNICIPALITY	41	27	7	4	3
11214 BIRATNAGAR METROPOLITIAN CITY	270	91	80	20	79
11215 KATAHARI RURAL MUNICIPALITY	30	23	3	2	2
11216 DHANAPALTHAN RURAL MUNICIPALITY	49	40	4	1	4
11217 JAHADA RURAL MUNICIPALITY	44	31	3	0	10
Sunsari District	1,154	614	207	90	243
11301 DHARAN SUB-METROPOLITIAN CITY	259	101	48	23	87
11302 BARAHAKSHETRA MUNICIPALITY	86	62	11	5	8
11303 KOSHI RURAL MUNICIPALITY	48	40	5	1	2
11304 BHOKRAHA NARASINHA RURAL MUNICIPALITY	54	32	4	7	11
11305 RAMDHUNI MUNICIPALITY	64	45	11	5	3
11306 ITAHARI SUB-METROPOLITIAN CITY	215	83	54	15	63
11307 DUHABI MUNICIPALITY	62	37	9	6	10
11308 GADHI RURAL MUNICIPALITY	38	26	9	2	1
11309 INARUWA MUNICIPALITY	90	52	14	6	18
11310 HARINAGAR RURAL MUNICIPALITY	89	39	31	10	9
11311 DEWANGUNJ RURAL MUNICIPALITY	96	61	6	5	24
11312 BARJU RURAL MUNICIPALITY	53	36	5	5	7
Udayapur District	593	480	40	30	43
11401 BELAKA MUNICIPALITY	72	60	7	4	1
11402 CHAUDANDIGADHI MUNICIPALITY	70	54	7	3	6
11403 TRIYUGA MUNICIPALITY	134	79	15	19	21
11404 RAUTAMAI RURAL MUNICIPALITY	70	68	1	0	1
11405 LIMCHUNBUNG RURAL MUNICIPALITY	38	36	0	0	2
11406 TAPLI RURAL MUNICIPALITY	43	42	0	0	1
11407 KATARI MUNICIPALITY	99	85	9	3	2
11408 UDAYAPURGADHI RURAL MUNICIPALITY	67	56	1	1	9

1) NSIC stands for Nepal Standard Industrial Classification.

2) Includes Lease/contract out.

3) Includes "Not reported", "Unknown" and so on.

Table 6-1 Number of Establishments by Section of Industrial Classification, Tenure of Business Place (Land) and Local Unit.

District and Local Unit	Section of NSIC ¹⁾				
	Q				
	Human Health and Social Work				
	Tenure of Business Place (Land)				
	Total	Owned	Rented	Others ²⁾ (Lease+Others)	Not ³⁾ Applicable
Province 1					
Total	3,972	822	240	120	2,790
Metropolitan City	171	23	16	2	130
Sub-Metropolitan City	148	20	16	5	107
Municipality	1,684	318	99	38	1,229
Rural Municipality	1,969	461	109	75	1,324
101 Taplejung District					
Total	401	52	3	5	341
Municipality	77	8	1	0	68
Rural Municipality	324	44	2	5	273
102 Sankhuwasabha District					
Total	351	82	6	7	256
Municipality	194	52	3	4	135
Rural Municipality	157	30	3	3	121
103 Solukhumbu District					
Total	122	66	30	2	24
Municipality	21	17	4	0	0
Rural Municipality	101	49	26	2	24
104 Okhaldhunga District					
Total	241	112	27	20	82
Municipality	48	19	4	1	24
Rural Municipality	193	93	23	19	58
105 Khotang District					
Total	144	16	0	0	128
Municipality	50	6	0	0	44
Rural Municipality	94	10	0	0	84
106 Bhojpur District					
Total	283	49	6	14	214
Municipality	57	17	3	4	33
Rural Municipality	226	32	3	10	181
107 Dhankuta District					
Total	215	42	12	19	142
Municipality	94	22	5	5	62
Rural Municipality	121	20	7	14	80

1) NSIC stands for Nepal Standard Industrial Classification.

2) Includes Lease/contract out.

3) Includes "Not reported ", "Unknown" and so on.

Table 6-1 Number of Establishments by Section of Industrial Classification, Tenure of Business Place (Land) and Local Unit.

District and Local Unit	Section of NSIC ¹⁾				
	Q				
	Human Health and Social Work				
	Tenure of Business Place (Land)				
	Total	Owned	Rented	Others ²⁾ (Lease+Others)	Not ³⁾ Applicable
108 Terhathum District					
Total	117	27	1	4	85
Municipality	52	13	0	1	38
Rural Municipality	65	14	1	3	47
109 Panchthar District					
Total	106	35	8	1	62
Municipality	22	4	2	0	16
Rural Municipality	84	31	6	1	46
110 Ilam District					
Total	199	51	12	3	133
Municipality	126	24	10	2	90
Rural Municipality	73	27	2	1	43
111 Jhapa District					
Total	501	68	14	13	406
Municipality	384	47	9	11	317
Rural Municipality	117	21	5	2	89
112 Morang District					
Total	506	80	27	7	392
Metropolitan City	171	23	16	2	130
Municipality	202	26	4	3	169
Rural Municipality	133	31	7	2	93
113 Sunsari District					
Total	402	81	53	21	247
Sub-Metropolitan City	148	20	16	5	107
Municipality	125	25	20	3	77
Rural Municipality	129	36	17	13	63
114 Udayapur District					
Total	384	61	41	4	278
Municipality	232	38	34	4	156
Rural Municipality	152	23	7	0	122

1) NSIC stands for Nepal Standard Industrial Classification.

2) Includes Lease/contract out.

3) Includes "Not reported ", "Unknown" and so on.

Table 6-1 Number of Establishments by Section of Industrial Classification, Tenure of Business Place (Land) and Local Unit.

District and Local Unit	Section of NSIC ¹⁾				
	Q				
	Human Health and Social Work				
	Tenure of Business Place (Land)				
	Total	Owned	Rented	Others ²⁾ (Lease+Others)	Not ³⁾ Applicable
Taplejung District	401	52	3	5	341
10101 PHAKTANLUNG RURAL MUNICIPALITY	38	8	0	2	28
10102 MIKWAKHOLA RURAL MUNICIPALITY	29	7	1	0	21
10103 MERINGDEN RURAL MUNICIPALITY	40	6	0	0	34
10104 MAIWAKHOLA RURAL MUNICIPALITY	31	7	0	0	24
10105 AATHARAI TRIBENI RURAL MUNICIPALITY	33	6	0	1	26
10106 PHUNGLING MUNICIPALITY	77	8	1	0	68
10107 PATHIBHARA YANGBARAK RURAL MUNICIPALITY	57	6	1	1	49
10108 SIRJANGA RURAL MUNICIPALITY	59	1	0	0	58
10109 SIDINGBA RURAL MUNICIPALITY	37	3	0	1	33
Sankhuwasabha District	351	82	6	7	256
10201 BHOTKHOLA RURAL MUNICIPALITY	81	5	0	0	76
10202 MAKALU RURAL MUNICIPALITY	28	7	0	0	21
10203 SILICHONG RURAL MUNICIPALITY	28	13	2	3	10
10204 CHICHILA RURAL MUNICIPALITY	12	2	1	0	9
10205 SABHAPOKHARI RURAL MUNICIPALITY	8	3	0	0	5
10206 KHANDABARI MUNICIPALITY	68	23	0	1	44
10207 PANCHAKHAPAN MUNICIPALITY	37	3	0	3	31
10208 CHAINAPUR MUNICIPALITY	37	15	1	0	21
10209 MADI MUNICIPALITY	44	4	2	0	38
10210 DHARMADEVI MUNICIPALITY	8	7	0	0	1
Solukhumbu District	122	66	30	2	24
10301 KHUMBU PASANGLHAMU RURAL MUNICIPALITY	8	6	2	0	0
10302 MAHAKULUNG RURAL MUNICIPALITY	6	5	1	0	0
10303 SOTANG RURAL MUNICIPALITY	8	3	5	0	0
10304 MAPYA DHUDHAKOSHI RURAL MUNICIPALITY	22	13	9	0	0
10305 THULUNG DHUDHA KOSHI RURAL MUNICIPALITY	17	13	2	0	2
10306 NECHA SALYAN RURAL MUNICIPALITY	12	4	5	2	1
10307 SOLU DHUDHAKUNDA MUNICIPALITY	21	17	4	0	0
10308 LIKHU PIKE RURAL MUNICIPALITY	28	5	2	0	21
Okhaldhunga District	241	112	27	20	82
10401 CHISHANKHU GADHI RURAL MUNICIPALITY	24	9	2	1	12
10402 SIDDHICHARAN MUNICIPALITY	48	19	4	1	24
10403 MOLUNG RURAL MUNICIPALITY	22	6	0	0	16
10404 KHIJI DEMBA RURAL MUNICIPALITY	45	18	6	4	17
10405 LIKHU RURAL MUNICIPALITY	27	25	1	0	1
10406 CHAMPADEVI RURAL MUNICIPALITY	21	12	8	0	1
10407 SUNKOSHI RURAL MUNICIPALITY	37	14	4	14	5
10408 MANEBHANJYANG RURAL MUNICIPALITY	17	9	2	0	6
Khotang District	144	16	0	0	128
10501 KEPILASGADHI RURAL MUNICIPALITY	11	0	0	0	11
10502 AISELUKHARKA RURAL MUNICIPALITY	9	6	0	0	3
10503 RAWA BESHI RURAL MUNICIPALITY	8	0	0	0	8
10504 HALESI TUWACHUNG MUNICIPALITY	17	1	0	0	16
10505 DIKTEL RUPAKOT MAJHUWAGADHI MUNICIPALITY	33	5	0	0	28
10506 SAKELA RURAL MUNICIPALITY	4	1	0	0	3
10507 DIPRUNG CHUICHUMMA RURAL MUNICIPALITY	25	1	0	0	24
10508 KHOTEHANG RURAL MUNICIPALITY	18	2	0	0	16
10509 JANTE DHUNGA RURAL MUNICIPALITY	11	0	0	0	11
10510 BARAHA POKHARI RURAL MUNICIPALITY	8	0	0	0	8
Bhojpur District	283	49	6	14	214
10601 SHADANANDA MUNICIPALITY	14	10	0	1	3
10602 SALPA SILICHHO RURAL MUNICIPALITY	6	4	0	0	2
10603 TEMKE MAIYUNG RURAL MUNICIPALITY	87	6	3	0	78
10604 BHOJPUR MUNICIPALITY	43	7	3	3	30
10605 ARUN RURAL MUNICIPALITY	9	5	0	1	3
10606 PAUWA DUNMA RURAL MUNICIPALITY	37	7	0	0	30
10607 RAMPRASAD RAI RURAL MUNICIPALITY	14	1	0	2	11
10608 HATUWAGADHI RURAL MUNICIPALITY	8	4	0	0	4
10609 AAMCHOWK RURAL MUNICIPALITY	65	5	0	7	53

1) NSIC stands for Nepal Standard Industrial Classification.

2) Includes Lease/contract out.

3) Includes "Not reported", "Unknown" and so on.

Table 6-1 Number of Establishments by Section of Industrial Classification, Tenure of Business Place (Land) and Local Unit.

District and Local Unit	Section of NSIC ¹⁾				
	Q				
	Human Health and Social Work				
	Tenure of Business Place (Land)				
	Total	Owned	Rented	Others ²⁾ (Lease+Others)	Not ³⁾ Applicable
Dhankuta District	215	42	12	19	142
10701 MAHALAXMI MUNICIPALITY	11	8	2	0	1
10702 PAKHRIBAS MUNICIPALITY	11	3	1	1	6
10703 CHHATHAR JORPATI RURAL MUNICIPALITY	9	2	0	0	7
10704 DHANKUTA MUNICIPALITY	72	11	2	4	55
10705 SAHIDBHUMI RURAL MUNICIPALITY	32	3	1	0	28
10706 SANGURIGADHI RURAL MUNICIPALITY	22	7	1	5	9
10707 CHAUBISE RURAL MUNICIPALITY	58	8	5	9	36
Terhathum District	117	27	1	4	85
10801 AATHARAI RURAL MUNICIPALITY	16	4	0	1	11
10802 PHEDAP RURAL MUNICIPALITY	10	4	0	1	5
10803 MENCHHAYAYEM RURAL MUNICIPALITY	18	2	1	0	15
10804 MYANGLUNG MUNICIPALITY	21	8	0	0	13
10805 LALIGURANS MUNICIPALITY	31	5	0	1	25
10806 CHHATHAR RURAL MUNICIPALITY	21	4	0	1	16
Panchthar District	106	35	8	1	62
10901 YANGBARAK RURAL MUNICIPALITY	9	5	0	0	4
10902 HILIHAN RURAL MUNICIPALITY	15	2	0	0	13
10903 FALELUNG RURAL MUNICIPALITY	15	5	1	1	8
10904 PHIDIM MUNICIPALITY	22	4	2	0	16
10905 FALGUNANDA RURAL MUNICIPALITY	11	5	1	0	5
10906 KUMMAYAK RURAL MUNICIPALITY	12	4	3	0	5
10907 TUMBEWA RURAL MUNICIPALITY	9	5	0	0	4
10908 MIKLAJUNG RURAL MUNICIPALITY	13	5	1	0	7
Ilam District	199	51	12	3	133
11001 MAI JOGMAI RURAL MUNICIPALITY	10	3	0	1	6
11002 SANDAKPUR RURAL MUNICIPALITY	14	4	0	0	10
11003 ILAM MUNICIPALITY	59	10	7	1	41
11004 DEUMAI MUNICIPALITY	24	6	2	1	15
11005 FAKFOKATHUM RURAL MUNICIPALITY	12	8	2	0	2
11006 MANGSEBUNG RURAL MUNICIPALITY	9	5	0	0	4
11007 CHULACHULI RURAL MUNICIPALITY	22	6	0	0	16
11008 MAI MUNICIPALITY	13	1	0	0	12
11009 SURYODAYA MUNICIPALITY	30	7	1	0	22
11010 RONG RURAL MUNICIPALITY	6	1	0	0	5
Jhapa District	501	68	14	13	406
11101 MECHINAGAR MUNICIPALITY	67	13	2	0	52
11102 BUDDHASHANTI RURAL MUNICIPALITY	25	4	4	0	17
11103 ARJUNDHARA MUNICIPALITY	36	8	2	1	25
11104 KANKAI MUNICIPALITY	23	3	0	1	19
11105 SHIVASATAKSHI MUNICIPALITY	30	6	1	1	22
11106 KAMAL RURAL MUNICIPALITY	21	0	0	0	21
11107 DAMAK MUNICIPALITY	76	7	2	2	65
11108 GAURADHA MUNICIPALITY	27	3	0	0	24
11109 GAURIGANJ RURAL MUNICIPALITY	10	1	0	1	8
11110 JHAPA RURAL MUNICIPALITY	23	6	0	1	16
11111 BARHADASHI RURAL MUNICIPALITY	13	3	0	0	10
11112 BIRTAMOD MUNICIPALITY	80	4	2	2	72
11113 HALDIBARI RURAL MUNICIPALITY	11	2	0	0	9
11114 BHADRAPUR MUNICIPALITY	45	3	0	4	38
11115 KACHANAKAWAL RURAL MUNICIPALITY	14	5	1	0	8

1) NSIC stands for Nepal Standard Industrial Classification.

2) Includes Lease/contract out.

3) Includes "Not reported", "Unknown" and so on.

Table 6-1 Number of Establishments by Section of Industrial Classification, Tenure of Business Place (Land) and Local Unit.

District and Local Unit	Section of NSIC ¹⁾				
	Q				
	Human Health and Social Work				
	Tenure of Business Place (Land)				
	Total	Owned	Rented	Others ²⁾ (Lease+Others)	Not ³⁾ Applicable
Morang District	506	80	27	7	392
11201 MIKLAJUNG RURAL MUNICIPALITY	12	3	0	0	9
11202 LETANG MUNICIPALITY	10	4	0	0	6
11203 KERABARI RURAL MUNICIPALITY	17	4	1	0	12
11204 SUNDARHARAICHA MUNICIPALITY	43	3	1	0	39
11205 BELBARI MUNICIPALITY	21	2	1	0	18
11206 KANEPOKHARI RURAL MUNICIPALITY	11	2	0	0	9
11207 PATHARI SHANISHCHARE MUNICIPALITY	37	4	0	0	33
11208 URLABARI MUNICIPALITY	32	4	0	1	27
11209 RATUWAMAI MUNICIPALITY	19	3	1	0	15
11210 SUNWARSHI MUNICIPALITY	17	1	0	0	16
11211 RANGELI MUNICIPALITY	23	5	1	2	15
11212 GRAMTHAN RURAL MUNICIPALITY	28	6	0	0	22
11213 BUDHIGANGA RURAL MUNICIPALITY	13	4	2	1	6
11214 BIRATNAGAR METROPOLITIAN CITY	171	23	16	2	130
11215 KATAHARI RURAL MUNICIPALITY	7	2	0	0	5
11216 DHANAPALTHAN RURAL MUNICIPALITY	26	3	0	1	22
11217 JAHADA RURAL MUNICIPALITY	19	7	4	0	8
Sunsari District	402	81	53	21	247
11301 DHARAN SUB-METROPOLITIAN CITY	72	12	4	3	53
11302 BARAHAKSHETRA MUNICIPALITY	32	11	5	0	16
11303 KOSHI RURAL MUNICIPALITY	19	10	7	2	0
11304 BHOKRAHA NARASINHA RURAL MUNICIPALITY	19	4	3	1	11
11305 RAMDHUNI MUNICIPALITY	25	2	6	2	15
11306 ITAHARI SUB-METROPOLITIAN CITY	76	8	12	2	54
11307 DUHABI MUNICIPALITY	30	6	5	0	19
11308 GADHI RURAL MUNICIPALITY	19	9	2	3	5
11309 INARUWA MUNICIPALITY	38	6	4	1	27
11310 HARINAGAR RURAL MUNICIPALITY	35	6	5	3	21
11311 DEWANGUNJ RURAL MUNICIPALITY	18	3	0	3	12
11312 BARJU RURAL MUNICIPALITY	19	4	0	1	14
Udayapur District	384	61	41	4	278
11401 BELAKA MUNICIPALITY	14	2	2	1	9
11402 CHAUDANDIGADHI MUNICIPALITY	25	8	6	2	9
11403 TRIYUGA MUNICIPALITY	151	18	26	1	106
11404 RAUTAMAI RURAL MUNICIPALITY	41	8	5	0	28
11405 LIMCHUNBUNG RURAL MUNICIPALITY	21	6	1	0	14
11406 TAPLI RURAL MUNICIPALITY	24	5	0	0	19
11407 KATARI MUNICIPALITY	42	10	0	0	32
11408 UDAYAPURGADHI RURAL MUNICIPALITY	66	4	1	0	61

1) NSIC stands for Nepal Standard Industrial Classification.

2) Includes Lease/contract out.

3) Includes "Not reported", "Unknown" and so on.

Table 6-1 Number of Establishments by Section of Industrial Classification, Tenure of Business Place (Land) and Local Unit.

District and Local Unit	Section of NSIC ¹⁾				
	L+M+N+R+S				
	Real Estate, Professional & Scientific Activities, Administrative Services, Arts & Entertainment, Other Services				
	Tenure of Business Place (Land)				
	Total	Owned	Rented	Others ²⁾ (Lease+Others)	Not ³⁾ Applicable
Province 1					
Total	14,316	1,654	1,066	282	11,314
Metropolitan City	1,119	39	52	3	1,025
Sub-Metropolitan City	1,421	120	79	18	1,204
Municipality	7,462	792	568	137	5,965
Rural Municipality	4,314	703	367	124	3,120
101 Taplejung District					
Total	763	91	17	11	644
Municipality	209	11	7	1	190
Rural Municipality	554	80	10	10	454
102 Sankhuwasabha District					
Total	502	108	12	13	369
Municipality	324	70	7	5	242
Rural Municipality	178	38	5	8	127
103 Solukhumbu District					
Total	279	120	103	10	46
Municipality	51	22	27	1	1
Rural Municipality	228	98	76	9	45
104 Okhaldhunga District					
Total	367	115	60	16	176
Municipality	164	37	12	14	101
Rural Municipality	203	78	48	2	75
105 Khotang District					
Total	235	7	0	0	228
Municipality	114	6	0	0	108
Rural Municipality	121	1	0	0	120
106 Bhojpur District					
Total	245	24	40	9	172
Municipality	115	17	37	7	54
Rural Municipality	130	7	3	2	118
107 Dhankuta District					
Total	413	65	36	29	283
Municipality	266	42	9	15	200
Rural Municipality	147	23	27	14	83

1) NSIC stands for Nepal Standard Industrial Classification.

2) Includes Lease/contract out.

3) Includes "Not reported ", "Unknown" and so on.

Table 6-1 Number of Establishments by Section of Industrial Classification, Tenure of Business Place (Land) and Local Unit.

District and Local Unit	Section of NSIC ¹⁾				
	L+M+N+R+S				
	Real Estate, Professional & Scientific Activities, Administrative Services, Arts & Entertainment, Other Services				
	Tenure of Business Place (Land)				
	Total	Owned	Rented	Others ²⁾ (Lease+Others)	Not ³⁾ Applicable
108 Terhathum District					
Total	247	21	6	2	218
Municipality	124	10	2	1	111
Rural Municipality	123	11	4	1	107
109 Panchthar District					
Total	444	49	7	2	386
Municipality	110	6	2	0	102
Rural Municipality	334	43	5	2	284
110 Ilam District					
Total	710	131	30	11	538
Municipality	527	69	20	10	428
Rural Municipality	183	62	10	1	110
111 Jhapa District					
Total	3,268	289	97	9	2,873
Municipality	2,551	209	69	9	2,264
Rural Municipality	717	80	28	0	609
112 Morang District					
Total	2,935	175	116	19	2,625
Metropolitan City	1,119	39	52	3	1,025
Municipality	1,248	81	44	6	1,117
Rural Municipality	568	55	20	10	483
113 Sunsari District					
Total	2,780	309	320	134	2,017
Sub-Metropolitan City	1,421	120	79	18	1,204
Municipality	794	81	127	51	535
Rural Municipality	565	108	114	65	278
114 Udayapur District					
Total	1,128	150	222	17	739
Municipality	865	131	205	17	512
Rural Municipality	263	19	17	0	227

1) NSIC stands for Nepal Standard Industrial Classification.

2) Includes Lease/contract out.

3) Includes "Not reported ", "Unknown" and so on.

Table 6-1 Number of Establishments by Section of Industrial Classification, Tenure of Business Place (Land) and Local Unit.

District and Local Unit	Section of NSIC ¹⁾				
	L+M+N+R+S				
	Real Estate, Professional & Scientific Activities, Administrative Services, Arts & Entertainment, Other Services				
	Tenure of Business Place (Land)				
	Total	Owned	Rented	Others ²⁾ (Lease+Others)	Not ³⁾ Applicable
Taplejung District	763	91	17	11	644
10101 PHAKTANLUNG RURAL MUNICIPALITY	70	13	0	5	52
10102 MIKWAKHOLA RURAL MUNICIPALITY	35	17	0	2	16
10103 MERINGDEN RURAL MUNICIPALITY	88	10	0	0	78
10104 MAIWAKHOLA RURAL MUNICIPALITY	51	8	2	1	40
10105 AATHARAI TRIBENI RURAL MUNICIPALITY	132	22	2	2	106
10106 PHUNGLING MUNICIPALITY	209	11	7	1	190
10107 PATHIBHARA YANGBARAK RURAL MUNICIPALITY	68	5	5	0	58
10108 SIRJANGA RURAL MUNICIPALITY	79	0	1	0	78
10109 SIDINGBA RURAL MUNICIPALITY	31	5	0	0	26
Sankhuwasabha District	502	108	12	13	369
10201 BHOTKHOLA RURAL MUNICIPALITY	63	6	0	0	57
10202 MAKALU RURAL MUNICIPALITY	41	5	2	1	33
10203 SILICHONG RURAL MUNICIPALITY	46	20	3	6	17
10204 CHICHILA RURAL MUNICIPALITY	23	7	0	1	15
10205 SABHAPOKHARI RURAL MUNICIPALITY	5	0	0	0	5
10206 KHANDABARI MUNICIPALITY	134	16	1	3	114
10207 PANCHAKHAPAN MUNICIPALITY	33	7	0	0	26
10208 CHAINAPUR MUNICIPALITY	99	29	6	1	63
10209 MADI MUNICIPALITY	28	3	0	1	24
10210 DHARMADEVI MUNICIPALITY	30	15	0	0	15
Solukhumbu District	279	120	103	10	46
10301 KHUMBU PASANGLHAMU RURAL MUNICIPALITY	22	6	14	0	2
10302 MAHAKULUNG RURAL MUNICIPALITY	42	15	7	2	18
10303 SOTANG RURAL MUNICIPALITY	25	16	9	0	0
10304 MAPYA DHUDHAKOSHI RURAL MUNICIPALITY	32	13	19	0	0
10305 THULUNG DHUDHA KOSHI RURAL MUNICIPALITY	56	32	10	5	9
10306 NECHA SALYAN RURAL MUNICIPALITY	33	10	17	2	4
10307 SOLU DHUDHAKUNDA MUNICIPALITY	51	22	27	1	1
10308 LIKHU PIKE RURAL MUNICIPALITY	18	6	0	0	12
Okhaldhunga District	367	115	60	16	176
10401 CHISHANKHU GADHI RURAL MUNICIPALITY	21	5	3	1	12
10402 SIDDHICHARAN MUNICIPALITY	164	37	12	14	101
10403 MOLUNG RURAL MUNICIPALITY	34	2	3	0	29
10404 KHIJI DEMBA RURAL MUNICIPALITY	57	25	15	0	17
10405 LIKHU RURAL MUNICIPALITY	33	22	11	0	0
10406 CHAMPADEVI RURAL MUNICIPALITY	2	1	1	0	0
10407 SUNKOSHI RURAL MUNICIPALITY	22	8	6	1	7
10408 MANEBHANJYANG RURAL MUNICIPALITY	34	15	9	0	10
Khotang District	235	7	0	0	228
10501 KEPILASGADHI RURAL MUNICIPALITY	8	0	0	0	8
10502 AISELUKHARKA RURAL MUNICIPALITY	8	0	0	0	8
10503 RAWA BESHI RURAL MUNICIPALITY	19	0	0	0	19
10504 HALESI TUWACHUNG MUNICIPALITY	25	1	0	0	24
10505 DIKTEL RUPAKOT MAJHUWAGADHI MUNICIPALITY	89	5	0	0	84
10506 SAKELA RURAL MUNICIPALITY	13	0	0	0	13
10507 DIPRUNG CHUICHUMMA RURAL MUNICIPALITY	21	0	0	0	21
10508 KHOTEHANG RURAL MUNICIPALITY	27	0	0	0	27
10509 JANTE DHUNGA RURAL MUNICIPALITY	15	0	0	0	15
10510 BARAHA POKHARI RURAL MUNICIPALITY	10	1	0	0	9
Bhojpur District	245	24	40	9	172
10601 SHADANANDA MUNICIPALITY	19	5	2	2	10
10602 SALPA SILICHHO RURAL MUNICIPALITY	2	0	0	0	2
10603 TEMKE MAIYUNG RURAL MUNICIPALITY	42	3	0	0	39
10604 BHOJPUR MUNICIPALITY	96	12	35	5	44
10605 ARUN RURAL MUNICIPALITY	12	0	0	0	12
10606 PAUWA DUNMA RURAL MUNICIPALITY	21	2	1	0	18
10607 RAMPRASAD RAI RURAL MUNICIPALITY	24	0	0	0	24
10608 HATUWAGADHI RURAL MUNICIPALITY	20	2	2	0	16
10609 AAMCHOWK RURAL MUNICIPALITY	9	0	0	2	7

1) NSIC stands for Nepal Standard Industrial Classification.

2) Includes Lease/contract out.

3) Includes "Not reported ", "Unknown" and so on.

Table 6-1 Number of Establishments by Section of Industrial Classification, Tenure of Business Place (Land) and Local Unit.

District and Local Unit	Section of NSIC ¹⁾				
	L+M+N+R+S				
	Real Estate, Professional & Scientific Activities, Administrative Services, Arts & Entertainment, Other Services				
	Tenure of Business Place (Land)				
	Total	Owned	Rented	Others ²⁾ (Lease+Others)	Not ³⁾ Applicable
Dhankuta District	413	65	36	29	283
10701 MAHALAXMI MUNICIPALITY	37	12	7	6	12
10702 PAKHRIBAS MUNICIPALITY	24	6	1	2	15
10703 CHHATHAR JORPATI RURAL MUNICIPALITY	16	1	2	0	13
10704 DHANKUTA MUNICIPALITY	205	24	1	7	173
10705 SAHIDBHUMI RURAL MUNICIPALITY	26	4	0	0	22
10706 SANGURIGADHI RURAL MUNICIPALITY	27	6	11	1	9
10707 CHAUBISE RURAL MUNICIPALITY	78	12	14	13	39
Terhathum District	247	21	6	2	218
10801 AATHARAI RURAL MUNICIPALITY	39	4	3	0	32
10802 PHEDAP RURAL MUNICIPALITY	19	1	0	0	18
10803 MENCHHAYAYEM RURAL MUNICIPALITY	42	5	1	1	35
10804 MYANGLUNG MUNICIPALITY	77	5	2	0	70
10805 LALIGURANS MUNICIPALITY	47	5	0	1	41
10806 CHHATHAR RURAL MUNICIPALITY	23	1	0	0	22
Panchthar District	444	49	7	2	386
10901 YANGBARAK RURAL MUNICIPALITY	28	2	0	1	25
10902 HILIHAN RURAL MUNICIPALITY	67	1	0	0	66
10903 FALELUNG RURAL MUNICIPALITY	113	28	2	0	83
10904 PHIDIM MUNICIPALITY	110	6	2	0	102
10905 FALGUNANDA RURAL MUNICIPALITY	21	2	0	0	19
10906 KUMMAYAK RURAL MUNICIPALITY	23	0	0	1	22
10907 TUMBEWA RURAL MUNICIPALITY	26	2	1	0	23
10908 MIKLAJUNG RURAL MUNICIPALITY	56	8	2	0	46
Ilam District	710	131	30	11	538
11001 MAI JOGMAI RURAL MUNICIPALITY	37	14	1	1	21
11002 SANDAKPUR RURAL MUNICIPALITY	27	10	1	0	16
11003 ILAM MUNICIPALITY	232	23	9	4	196
11004 DEUMAI MUNICIPALITY	69	16	6	1	46
11005 FAKFOKATHUM RURAL MUNICIPALITY	43	8	3	0	32
11006 MANGSEBUNG RURAL MUNICIPALITY	24	5	4	0	15
11007 CHULACHULI RURAL MUNICIPALITY	34	20	0	0	14
11008 MAI MUNICIPALITY	65	8	0	1	56
11009 SURYODAYA MUNICIPALITY	161	22	5	4	130
11010 RONG RURAL MUNICIPALITY	18	5	1	0	12
Jhapa District	3,268	289	97	9	2,873
11101 MECHINAGAR MUNICIPALITY	457	48	10	4	395
11102 BUDDHASHANTI RURAL MUNICIPALITY	158	23	6	0	129
11103 ARJUNDHARA MUNICIPALITY	201	29	9	0	163
11104 KANKAI MUNICIPALITY	197	22	1	0	174
11105 SHIVASATAKSHI MUNICIPALITY	183	35	12	2	134
11106 KAMAL RURAL MUNICIPALITY	111	1	3	0	107
11107 DAMAK MUNICIPALITY	561	33	8	1	519
11108 GAURADHA MUNICIPALITY	141	10	6	1	124
11109 GAURIGANJ RURAL MUNICIPALITY	110	17	2	0	91
11110 JHAPA RURAL MUNICIPALITY	76	8	2	0	66
11111 BARHADASHI RURAL MUNICIPALITY	96	12	9	0	75
11112 BIRTAMOD MUNICIPALITY	486	12	9	0	465
11113 HALDIBARI RURAL MUNICIPALITY	77	10	4	0	63
11114 BHADRAPUR MUNICIPALITY	325	20	14	1	290
11115 KACHANAKAWAL RURAL MUNICIPALITY	89	9	2	0	78

1) NSIC stands for Nepal Standard Industrial Classification.

2) Includes Lease/contract out.

3) Includes "Not reported ", "Unknown" and so on.

Table 6-1 Number of Establishments by Section of Industrial Classification, Tenure of Business Place (Land) and Local Unit.

District and Local Unit	Section of NSIC ¹⁾				
	L+M+N+R+S				
	Real Estate, Professional & Scientific Activities, Administrative Services, Arts & Entertainment, Other Services				
	Tenure of Business Place (Land)				
	Total	Owned	Rented	Others ²⁾ (Lease+Others)	Not ³⁾ Applicable
Morang District	2,935	175	116	19	2,625
11201 MIKLAJUNG RURAL MUNICIPALITY	41	0	0	0	41
11202 LETANG MUNICIPALITY	81	9	0	2	70
11203 KERABARI RURAL MUNICIPALITY	48	4	0	0	44
11204 SUNDARHARAICHA MUNICIPALITY	243	4	4	0	235
11205 BELBARI MUNICIPALITY	193	13	10	0	170
11206 KANEPOKHARI RURAL MUNICIPALITY	79	7	1	1	70
11207 PATHARI SHANISHCHARE MUNICIPALITY	181	13	6	0	162
11208 URLABARI MUNICIPALITY	187	3	3	0	181
11209 RATUWAMAI MUNICIPALITY	165	18	5	0	142
11210 SUNWARSHI MUNICIPALITY	93	3	3	2	85
11211 RANGELI MUNICIPALITY	105	18	13	2	72
11212 GRAMTHAN RURAL MUNICIPALITY	113	18	2	3	90
11213 BUDHIGANGA RURAL MUNICIPALITY	89	1	3	3	82
11214 BIRATNAGAR METROPOLITIAN CITY	1,119	39	52	3	1,025
11215 KATAHARI RURAL MUNICIPALITY	83	2	2	0	79
11216 DHANAPALTHAN RURAL MUNICIPALITY	63	4	5	2	52
11217 JAHADA RURAL MUNICIPALITY	52	19	7	1	25
Sunsari District	2,780	309	320	134	2,017
11301 DHARAN SUB-METROPOLITIAN CITY	753	69	43	13	628
11302 BARAHAKSHETRA MUNICIPALITY	183	42	34	15	92
11303 KOSHI RURAL MUNICIPALITY	73	7	56	1	9
11304 BHOKRAHA NARASINHA RURAL MUNICIPALITY	60	17	11	8	24
11305 RAMDHUNI MUNICIPALITY	140	10	42	9	79
11306 ITAHARI SUB-METROPOLITIAN CITY	668	51	36	5	576
11307 DUHABI MUNICIPALITY	169	14	34	15	106
11308 GADHI RURAL MUNICIPALITY	57	5	15	3	34
11309 INARUWA MUNICIPALITY	302	15	17	12	258
11310 HARINAGAR RURAL MUNICIPALITY	118	31	27	11	49
11311 DEWANGUNJ RURAL MUNICIPALITY	130	29	4	19	78
11312 BARJU RURAL MUNICIPALITY	127	19	1	23	84
Udayapur District	1,128	150	222	17	739
11401 BELAKA MUNICIPALITY	212	46	33	5	128
11402 CHAUDANDIGADHI MUNICIPALITY	120	21	37	1	61
11403 TRIYUGA MUNICIPALITY	405	55	133	10	207
11404 RAUTAMAI RURAL MUNICIPALITY	84	6	14	0	64
11405 LIMCHUNBUNG RURAL MUNICIPALITY	30	4	3	0	23
11406 TAPLI RURAL MUNICIPALITY	38	2	0	0	36
11407 KATARI MUNICIPALITY	128	9	2	1	116
11408 UDAYAPURGADHI RURAL MUNICIPALITY	111	7	0	0	104

1) NSIC stands for Nepal Standard Industrial Classification.

2) Includes Lease/contract out.

3) Includes "Not reported", "Unknown" and so on.

Table 6-2 Number of Persons Engaged by Section of Industrial Classification, Tenure of Business Place (Land) and Local Unit.

District and Local Unit	Section of NSIC ¹⁾				
	Total ²⁾				
	Tenure of Business Place (Land)				
	Total	Owned	Rented	Others ³⁾ (Lease+Others)	Not ⁴⁾ Applicable
Province 1					
Total	544,079	190,097	57,707	17,147	279,128
Metropolitan City	46,796	14,798	5,884	1,509	24,605
Sub-Metropolitan City	67,609	19,307	11,053	2,306	34,943
Municipality	269,241	84,516	24,384	8,666	151,675
Rural Municipality	160,433	71,476	16,386	4,666	67,905
101 Taplejung District					
Total	11,573	4,203	488	281	6,601
Municipality	3,966	806	291	126	2,743
Rural Municipality	7,607	3,397	197	155	3,858
102 Sankhuwasabha District					
Total	19,227	7,989	826	780	9,632
Municipality	13,515	5,427	659	583	6,846
Rural Municipality	5,712	2,562	167	197	2,786
103 Solukhumbu District					
Total	19,134	11,678	4,140	897	2,419
Municipality	3,333	2,300	877	39	117
Rural Municipality	15,801	9,378	3,263	858	2,302
104 Okhaldhunga District					
Total	22,031	10,850	3,258	555	7,368
Municipality	5,622	2,778	426	128	2,290
Rural Municipality	16,409	8,072	2,832	427	5,078
105 Khotang District					
Total	11,314	4,303	70	19	6,922
Municipality	5,228	1,682	43	11	3,492
Rural Municipality	6,086	2,621	27	8	3,430
106 Bhojpur District					
Total	10,362	5,128	1,034	416	3,784
Municipality	5,043	2,672	959	271	1,141
Rural Municipality	5,319	2,456	75	145	2,643
107 Dhankuta District					
Total	15,820	6,873	1,289	486	7,172
Municipality	10,400	4,234	725	311	5,130
Rural Municipality	5,420	2,639	564	175	2,042

1) NSIC stands for Nepal Standard Industrial Classification.

2) Establishments which belong to Section O, T, or U of NSIC are not surveyed.

3) Includes Lease/contract out.

4) Includes "Not reported", "Unknown" and so on.

Table 6-2 Number of Persons Engaged by Section of Industrial Classification, Tenure of Business Place (Land) and Local Unit.

District and Local Unit	Section of NSIC ¹⁾				
	Total ²⁾				
	Tenure of Business Place (Land)				
	Total	Owned	Rented	Others ³⁾ (Lease+Others)	Not ⁴⁾ Applicable
108 Terhathum District					
Total	8,955	3,043	215	294	5,403
Municipality	4,766	1,325	126	143	3,172
Rural Municipality	4,189	1,718	89	151	2,231
109 Panchthar District					
Total	13,534	4,751	659	161	7,963
Municipality	4,841	1,452	396	56	2,937
Rural Municipality	8,693	3,299	263	105	5,026
110 Ilam District					
Total	26,804	9,474	2,099	687	14,544
Municipality	19,248	6,159	1,624	596	10,869
Rural Municipality	7,556	3,315	475	91	3,675
111 Jhapa District					
Total	116,837	29,216	8,640	2,801	76,180
Municipality	93,279	21,377	7,353	2,588	61,961
Rural Municipality	23,558	7,839	1,287	213	14,219
112 Morang District					
Total	127,887	43,184	13,524	3,552	67,627
Metropolitan City	46,796	14,798	5,884	1,509	24,605
Municipality	44,174	10,864	2,501	1,061	29,748
Rural Municipality	36,917	17,522	5,139	982	13,274
113 Sunsari District					
Total	112,708	39,514	16,641	5,195	51,358
Sub-Metropolitan City	67,609	19,307	11,053	2,306	34,943
Municipality	32,276	15,221	3,874	1,759	11,422
Rural Municipality	12,823	4,986	1,714	1,130	4,993
114 Udayapur District					
Total	27,893	9,891	4,824	1,023	12,155
Municipality	23,550	8,219	4,530	994	9,807
Rural Municipality	4,343	1,672	294	29	2,348

1) NSIC stands for Nepal Standard Industrial Classification.

2) Establishments which belong to Section O, T, or U of NSIC are not surveyed.

3) Includes Lease/contract out.

4) Includes "Not reported", "Unknown" and so on.

Table 6-2 Number of Persons Engaged by Section of Industrial Classification, Tenure of Business Place (Land) and Local Unit.

District and Local Unit	Section of NSIC ¹⁾				
	Total ²⁾				
	Tenure of Business Place (Land)				
	Total	Owned	Rented	Others ³⁾ (Lease+Others)	Not ⁴⁾ Applicable
Taplejung District	11,573	4,203	488	281	6,601
10101 PHAKTANLUNG RURAL MUNICIPALITY	1,210	544	16	50	600
10102 MIKWAKHOLA RURAL MUNICIPALITY	612	372	18	7	215
10103 MERINGDEN RURAL MUNICIPALITY	1,139	368	13	12	746
10104 MAIWAKHOLA RURAL MUNICIPALITY	786	433	32	6	315
10105 AATHARAI TRIBENI RURAL MUNICIPALITY	1,364	693	64	20	587
10106 PHUNGLING MUNICIPALITY	3,966	806	291	126	2,743
10107 PATHIBHARA YANGBARAK RURAL MUNICIPALITY	889	588	39	44	218
10108 SIRJANGA RURAL MUNICIPALITY	1,047	27	2	0	1,018
10109 SIDINGBA RURAL MUNICIPALITY	560	372	13	16	159
Sankhuwasabha District	19,227	7,989	826	780	9,632
10201 BHOTKHOLA RURAL MUNICIPALITY	1,434	397	0	7	1,030
10202 MAKALU RURAL MUNICIPALITY	1,148	465	19	3	661
10203 SILICHONG RURAL MUNICIPALITY	2,104	1,202	120	169	613
10204 CHICHILA RURAL MUNICIPALITY	479	231	22	9	217
10205 SABHAPOKHARI RURAL MUNICIPALITY	547	267	6	9	265
10206 KHANDABARI MUNICIPALITY	6,597	1,618	131	447	4,401
10207 PANCHAKHAPAN MUNICIPALITY	1,331	488	2	29	812
10208 CHAINAPUR MUNICIPALITY	2,434	1,638	253	25	518
10209 MADI MUNICIPALITY	1,181	502	98	53	528
10210 DHARMADEVI MUNICIPALITY	1,972	1,181	175	29	587
Solukhumbu District	19,134	11,678	4,140	897	2,419
10301 KHUMBU PASANGLHAMU RURAL MUNICIPALITY	2,216	1,413	778	0	25
10302 MAHAKULUNG RURAL MUNICIPALITY	1,466	1,137	221	45	63
10303 SOTANG RURAL MUNICIPALITY	1,146	720	426	0	0
10304 MAPYA DHUDHAKOSHI RURAL MUNICIPALITY	898	742	156	0	0
10305 THULUNG DHUDHA KOSHI RURAL MUNICIPALITY	4,334	2,715	269	456	894
10306 NECHA SALYAN RURAL MUNICIPALITY	2,981	1,082	1,313	357	229
10307 SOLU DHUDHAKUNDA MUNICIPALITY	3,333	2,300	877	39	117
10308 LIKHU PIKE RURAL MUNICIPALITY	2,760	1,569	100	0	1,091
Okhaldhunga District	22,031	10,850	3,258	555	7,368
10401 CHISHANKHU GADHI RURAL MUNICIPALITY	4,163	2,013	452	125	1,573
10402 SIDDHICHARAN MUNICIPALITY	5,622	2,778	426	128	2,290
10403 MOLUNG RURAL MUNICIPALITY	2,914	1,220	132	26	1,536
10404 KHIJI DEMBA RURAL MUNICIPALITY	4,470	1,510	1,329	107	1,524
10405 LIKHU RURAL MUNICIPALITY	1,154	975	175	0	4
10406 CHAMPADEVI RURAL MUNICIPALITY	734	567	149	0	18
10407 SUNKOSHI RURAL MUNICIPALITY	1,340	822	120	145	253
10408 MANEBHANJYANG RURAL MUNICIPALITY	1,634	965	475	24	170
Khotang District	11,314	4,303	70	19	6,922
10501 KEPILASGADHI RURAL MUNICIPALITY	669	279	0	0	390
10502 AISELUKHARKA RURAL MUNICIPALITY	990	713	11	7	259
10503 RAWA BESHI RURAL MUNICIPALITY	588	195	0	0	393
10504 HALESI TUWACHUNG MUNICIPALITY	1,514	528	1	1	984
10505 DIKTEL RUPAKOT MAJHUWAGADHI MUNICIPALITY	3,714	1,154	42	10	2,508
10506 SAKELA RURAL MUNICIPALITY	565	210	0	0	355
10507 DIPRUNG CHUICHUMMA RURAL MUNICIPALITY	1,074	395	2	1	676
10508 KHOTEHANG RURAL MUNICIPALITY	1,056	394	7	0	655
10509 JANTE DHUNGA RURAL MUNICIPALITY	613	238	7	0	368
10510 BARAHA POKHARI RURAL MUNICIPALITY	531	197	0	0	334
Bhojpur District	10,362	5,128	1,034	416	3,784
10601 SHADANANDA MUNICIPALITY	1,405	907	90	42	366
10602 SALPA SILICHHO RURAL MUNICIPALITY	530	293	1	0	236
10603 TEMKE MAIYUNG RURAL MUNICIPALITY	870	392	11	2	465
10604 BHOJPUR MUNICIPALITY	3,638	1,765	869	229	775
10605 ARUN RURAL MUNICIPALITY	826	374	0	50	402
10606 PAUWA DUNMA RURAL MUNICIPALITY	857	476	19	10	352
10607 RAMPRASAD RAI RURAL MUNICIPALITY	732	284	5	37	406
10608 HATUWAGADHI RURAL MUNICIPALITY	777	362	36	20	359
10609 AAMCHOWK RURAL MUNICIPALITY	727	275	3	26	423

1) NSIC stands for Nepal Standard Industrial Classification.

2) Establishments which belong to Section O, T, or U of NSIC are not surveyed.

3) Includes Lease/contract out.

4) Includes "Not reported", "Unknown" and so on.

Table 6-2 Number of Persons Engaged by Section of Industrial Classification, Tenure of Business Place (Land) and Local Unit.

District and Local Unit	Section of NSIC ¹⁾				
	Total ²⁾				
	Tenure of Business Place (Land)				
	Total	Owned	Rented	Others ³⁾ (Lease+Others)	Not ⁴⁾ Applicable
Dhankuta District	15,820	6,873	1,289	486	7,172
10701 MAHALAXMI MUNICIPALITY	1,561	1,163	212	27	159
10702 PAKHRIBAS MUNICIPALITY	1,736	916	78	18	724
10703 CHHATHAR JORPATI RURAL MUNICIPALITY	1,549	641	104	9	795
10704 DHANKUTA MUNICIPALITY	7,103	2,155	435	266	4,247
10705 SAHIDBHUMI RURAL MUNICIPALITY	902	384	23	10	485
10706 SANGURIGADHI RURAL MUNICIPALITY	1,394	766	158	48	422
10707 CHAUBISE RURAL MUNICIPALITY	1,575	848	279	108	340
Terhathum District	8,955	3,043	215	294	5,403
10801 AATHARAI RURAL MUNICIPALITY	1,477	693	50	68	666
10802 PHEDAP RURAL MUNICIPALITY	886	418	24	17	427
10803 MENCHHAYAYEM RURAL MUNICIPALITY	647	237	9	6	395
10804 MYANGLUNG MUNICIPALITY	2,982	749	66	98	2,069
10805 LALIGURANS MUNICIPALITY	1,784	576	60	45	1,103
10806 CHHATHAR RURAL MUNICIPALITY	1,179	370	6	60	743
Panchthar District	13,534	4,751	659	161	7,963
10901 YANGBARAK RURAL MUNICIPALITY	1,284	465	31	18	770
10902 HILIHAN RURAL MUNICIPALITY	1,222	295	10	1	916
10903 FALELUNG RURAL MUNICIPALITY	1,583	609	42	39	893
10904 PHIDIM MUNICIPALITY	4,841	1,452	396	56	2,937
10905 FALGUNANDA RURAL MUNICIPALITY	1,264	441	51	18	754
10906 KUMMAYAK RURAL MUNICIPALITY	929	449	25	7	448
10907 TUMBEWA RURAL MUNICIPALITY	634	319	21	0	294
10908 MIKLAJUNG RURAL MUNICIPALITY	1,777	721	83	22	951
Ilam District	26,804	9,474	2,099	687	14,544
11001 MAI JOGMAI RURAL MUNICIPALITY	1,417	723	76	8	610
11002 SANDAKPUR RURAL MUNICIPALITY	1,122	503	65	13	541
11003 ILAM MUNICIPALITY	7,790	2,229	817	151	4,593
11004 DEUMAI MUNICIPALITY	2,742	1,234	264	37	1,207
11005 FAKFOKATHUM RURAL MUNICIPALITY	1,579	755	82	28	714
11006 MANGSEBUNG RURAL MUNICIPALITY	1,314	554	167	42	551
11007 CHULACHULI RURAL MUNICIPALITY	1,198	489	45	0	664
11008 MAI MUNICIPALITY	2,156	530	23	323	1,280
11009 SURYODAYA MUNICIPALITY	6,560	2,166	520	85	3,789
11010 RONG RURAL MUNICIPALITY	926	291	40	0	595
Jhapa District	116,837	29,216	8,640	2,801	76,180
11101 MECHINAGAR MUNICIPALITY	17,023	4,670	971	746	10,636
11102 BUDDHASHANTI RURAL MUNICIPALITY	4,403	918	323	0	3,162
11103 ARJUNDHARA MUNICIPALITY	6,521	1,379	499	195	4,448
11104 KANKAI MUNICIPALITY	5,645	1,074	392	205	3,974
11105 SHIVASATAKSHI MUNICIPALITY	5,561	1,619	399	226	3,317
11106 KAMAL RURAL MUNICIPALITY	3,547	999	199	37	2,312
11107 DAMAK MUNICIPALITY	19,402	4,233	1,454	532	13,183
11108 GAURADHA MUNICIPALITY	4,687	1,322	221	12	3,132
11109 GAURIGANJ RURAL MUNICIPALITY	2,461	566	176	45	1,674
11110 JHAPA RURAL MUNICIPALITY	1,963	708	110	48	1,097
11111 BARHADASHI RURAL MUNICIPALITY	3,682	921	188	13	2,560
11112 BIRTAMOD MUNICIPALITY	22,902	4,036	1,519	441	16,906
11113 HALDIBARI RURAL MUNICIPALITY	3,338	1,478	209	40	1,611
11114 BHADRAPUR MUNICIPALITY	11,538	3,044	1,898	231	6,365
11115 KACHANAKAWAL RURAL MUNICIPALITY	4,164	2,249	82	30	1,803

1) NSIC stands for Nepal Standard Industrial Classification.

2) Establishments which belong to Section O, T, or U of NSIC are not surveyed.

3) Includes Lease/contract out.

4) Includes "Not reported", "Unknown" and so on.

Table 6-2 Number of Persons Engaged by Section of Industrial Classification, Tenure of Business Place (Land) and Local Unit.

District and Local Unit	Section of NSIC ¹⁾				
	Total ²⁾				
	Tenure of Business Place (Land)				
	Total	Owned	Rented	Others ³⁾ (Lease+Others)	Not ⁴⁾ Applicable
Morang District	127,887	43,184	13,524	3,552	67,627
11201 MIKLAJUNG RURAL MUNICIPALITY	2,009	571	81	110	1,247
11202 LETANG MUNICIPALITY	3,146	748	113	78	2,207
11203 KERABARI RURAL MUNICIPALITY	2,200	597	111	18	1,474
11204 SUNDARHARAICHA MUNICIPALITY	9,016	2,059	605	277	6,075
11205 BELBARI MUNICIPALITY	6,196	1,557	439	20	4,180
11206 KANEPOKHARI RURAL MUNICIPALITY	2,970	739	173	32	2,026
11207 PATHARI SHANISHCHARE MUNICIPALITY	6,122	1,043	157	79	4,843
11208 URLABARI MUNICIPALITY	7,479	1,136	148	383	5,812
11209 RATUWAMAI MUNICIPALITY	4,036	1,136	154	29	2,717
11210 SUNWARSHI MUNICIPALITY	2,130	435	69	86	1,540
11211 RANGELI MUNICIPALITY	6,049	2,750	816	109	2,374
11212 GRAMTHAN RURAL MUNICIPALITY	3,564	1,508	34	66	1,956
11213 BUDHIGANGA RURAL MUNICIPALITY	12,773	9,052	550	479	2,692
11214 BIRATNAGAR METROPOLITIAN CITY	46,796	14,798	5,884	1,509	24,605
11215 KATAHARI RURAL MUNICIPALITY	6,004	3,751	390	240	1,623
11216 DHANAPALTHAN RURAL MUNICIPALITY	5,779	561	3,628	26	1,564
11217 JAHADA RURAL MUNICIPALITY	1,618	743	172	11	692
Sunsari District	112,708	39,514	16,641	5,195	51,358
11301 DHARAN SUB-METROPOLITIAN CITY	30,169	7,142	3,969	1,407	17,651
11302 BARAHAKSHETRA MUNICIPALITY	5,396	2,197	887	412	1,900
11303 KOSHI RURAL MUNICIPALITY	2,128	987	723	81	337
11304 BHOKRAHA NARASINHA RURAL MUNICIPALITY	1,540	559	167	216	598
11305 RAMDHUNI MUNICIPALITY	6,100	2,502	1,294	455	1,849
11306 ITAHARI SUB-METROPOLITIAN CITY	37,440	12,165	7,084	899	17,292
11307 DUHABI MUNICIPALITY	13,374	8,861	991	481	3,041
11308 GADHI RURAL MUNICIPALITY	1,687	702	266	136	583
11309 INARUWA MUNICIPALITY	7,406	1,661	702	411	4,632
11310 HARINAGAR RURAL MUNICIPALITY	2,345	890	399	94	962
11311 DEWANGUNJ RURAL MUNICIPALITY	1,928	899	88	162	779
11312 BARJU RURAL MUNICIPALITY	3,195	949	71	441	1,734
Udayapur District	27,893	9,891	4,824	1,023	12,155
11401 BELAKA MUNICIPALITY	3,122	1,878	605	77	562
11402 CHAUDANDIGADHI MUNICIPALITY	3,943	1,642	698	124	1,479
11403 TRIYUGA MUNICIPALITY	11,690	3,848	3,006	728	4,108
11404 RAUTAMAI RURAL MUNICIPALITY	1,371	513	263	12	583
11405 LIMCHUNBUNG RURAL MUNICIPALITY	609	328	10	1	270
11406 TAPLI RURAL MUNICIPALITY	781	339	7	0	435
11407 KATARI MUNICIPALITY	4,795	851	221	65	3,658
11408 UDAYAPURGADHI RURAL MUNICIPALITY	1,582	492	14	16	1,060

1) NSIC stands for Nepal Standard Industrial Classification.

2) Establishments which belong to Section O, T, or U of NSIC are not surveyed.

3) Includes Lease/contract out.

4) Includes "Not reported", "Unknown" and so on.

Table 6-2 Number of Persons Engaged by Section of Industrial Classification, Tenure of Business Place (Land) and Local Unit.

District and Local Unit	Section of NSIC ¹⁾				
	A				
	Agriculture, forestry and fishing ²⁾				
	Tenure of Business Place (Land)				
	Total	Owned	Rented	Others ³⁾ (Lease+Others)	Not ⁴⁾ Applicable
Province 1					
Total	20,409	9,243	1,654	1,244	8,268
Metropolitan City	97	33	12	14	38
Sub-Metropolitan City	453	227	27	16	183
Municipality	8,528	4,178	551	691	3,108
Rural Municipality	11,331	4,805	1,064	523	4,939
101 Taplejung District					
Total	547	118	23	18	388
Municipality	85	21	14	1	49
Rural Municipality	462	97	9	17	339
102 Sankhuwasabha District					
Total	1,762	669	28	94	971
Municipality	954	359	3	35	557
Rural Municipality	808	310	25	59	414
103 Solukhumbu District					
Total	1,554	652	287	142	473
Municipality	330	219	12	0	99
Rural Municipality	1,224	433	275	142	374
104 Okhaldhunga District					
Total	3,755	1,394	614	114	1,633
Municipality	267	131	0	0	136
Rural Municipality	3,488	1,263	614	114	1,497
105 Khotang District					
Total	952	143	1	7	801
Municipality	221	38	1	7	175
Rural Municipality	731	105	0	0	626
106 Bhojpur District					
Total	484	177	3	45	259
Municipality	177	76	0	19	82
Rural Municipality	307	101	3	26	177
107 Dhankuta District					
Total	984	427	237	35	285
Municipality	710	321	225	26	138
Rural Municipality	274	106	12	9	147

1) NSIC stands for Nepal Standard Industrial Classification.

2) Registered establishments only.

3) Includes Lease/contract out.

4) Includes "Not reported", "Unknown" and so on.

Table 6-2 Number of Persons Engaged by Section of Industrial Classification, Tenure of Business Place (Land) and Local Unit.

District and Local Unit	Section of NSIC ¹⁾				
	A				
	Agriculture, forestry and fishing ²⁾				
	Tenure of Business Place (Land)				
	Total	Owned	Rented	Others ³⁾ (Lease+Others)	Not ⁴⁾ Applicable
108 Terhathum District					
Total	607	81	5	52	469
Municipality	260	53	5	8	194
Rural Municipality	347	28	0	44	275
109 Panchthar District					
Total	379	217	6	10	146
Municipality	184	172	1	0	11
Rural Municipality	195	45	5	10	135
110 Ilam District					
Total	1,528	788	109	346	285
Municipality	871	261	81	324	205
Rural Municipality	657	527	28	22	80
111 Jhapa District					
Total	4,079	2,760	115	189	1,015
Municipality	2,294	1,416	91	173	614
Rural Municipality	1,785	1,344	24	16	401
112 Morang District					
Total	1,487	673	95	75	644
Metropolitan City	97	33	12	14	38
Municipality	837	447	43	38	309
Rural Municipality	553	193	40	23	297
113 Sunsari District					
Total	1,076	563	87	86	340
Sub-Metropolitan City	453	227	27	16	183
Municipality	331	166	33	32	100
Rural Municipality	292	170	27	38	57
114 Udayapur District					
Total	1,215	581	44	31	559
Municipality	1,007	498	42	28	439
Rural Municipality	208	83	2	3	120

1) NSIC stands for Nepal Standard Industrial Classification.

2) Registered establishments only.

3) Includes Lease/contract out.

4) Includes "Not reported", "Unknown" and so on.

Table 6-2 Number of Persons Engaged by Section of Industrial Classification, Tenure of Business Place (Land) and Local Unit.

District and Local Unit	Section of NSIC ¹⁾				
	A				
	Agriculture, forestry and fishing ²⁾				
	Tenure of Business Place (Land)				
	Total	Owned	Rented	Others ³⁾ (Lease+Others)	Not ⁴⁾ Applicable
Taplejung District	547	118	23	18	388
10101 PHAKTANLUNG RURAL MUNICIPALITY	207	23	0	6	178
10102 MIKWAKHOLA RURAL MUNICIPALITY	48	21	4	3	20
10103 MERINGDEN RURAL MUNICIPALITY	46	2	0	0	44
10104 MAIWAKHOLA RURAL MUNICIPALITY	14	3	2	1	8
10105 AATHARAI TRIBENI RURAL MUNICIPALITY	66	29	0	0	37
10106 PHUNGLING MUNICIPALITY	85	21	14	1	49
10107 PATHIBHARA YANGBARAK RURAL MUNICIPALITY	42	13	3	7	19
10108 SIRJANGA RURAL MUNICIPALITY	23	0	0	0	23
10109 SIDINGBA RURAL MUNICIPALITY	16	6	0	0	10
Sankhuwasabha District	1,762	669	28	94	971
10201 BHOTKHOLA RURAL MUNICIPALITY	311	167	0	0	144
10202 MAKALU RURAL MUNICIPALITY	93	0	0	2	91
10203 SILICHONG RURAL MUNICIPALITY	341	141	25	51	124
10204 CHICHILA RURAL MUNICIPALITY	42	2	0	0	40
10205 SABHAPOKHARI RURAL MUNICIPALITY	21	0	0	6	15
10206 KHANDABARI MUNICIPALITY	344	149	0	11	184
10207 PANCHAKHAPAN MUNICIPALITY	79	3	0	3	73
10208 CHAINAPUR MUNICIPALITY	127	61	0	11	55
10209 MADI MUNICIPALITY	67	12	0	10	45
10210 DHARMADEVI MUNICIPALITY	337	134	3	0	200
Solukhumbu District	1,554	652	287	142	473
10301 KHUMBU PASANGLHAMU RURAL MUNICIPALITY	6	0	6	0	0
10302 MAHAKULUNG RURAL MUNICIPALITY	42	30	3	0	9
10303 SOTANG RURAL MUNICIPALITY	108	54	54	0	0
10304 MAPYA DHUDHAKOSHI RURAL MUNICIPALITY	21	15	6	0	0
10305 THULUNG DHUDHA KOSHI RURAL MUNICIPALITY	339	20	12	116	191
10306 NECHA SALYAN RURAL MUNICIPALITY	485	207	194	26	58
10307 SOLU DHUDHAKUNDA MUNICIPALITY	330	219	12	0	99
10308 LIKHU PIKE RURAL MUNICIPALITY	223	107	0	0	116
Okhaldhunga District	3,755	1,394	614	114	1,633
10401 CHISHANKHU GADHI RURAL MUNICIPALITY	1,975	1,048	280	66	581
10402 SIDDHICHARAN MUNICIPALITY	267	131	0	0	136
10403 MOLUNG RURAL MUNICIPALITY	123	45	0	1	77
10404 KHIJI DEMBA RURAL MUNICIPALITY	1,044	22	278	0	744
10405 LIKHU RURAL MUNICIPALITY	19	12	7	0	0
10406 CHAMPADEVI RURAL MUNICIPALITY	5	1	4	0	0
10407 SUNKOSHI RURAL MUNICIPALITY	133	40	3	47	43
10408 MANEBHANJYANG RURAL MUNICIPALITY	189	95	42	0	52
Khotang District	952	143	1	7	801
10501 KEPILASGADHI RURAL MUNICIPALITY	65	0	0	0	65
10502 AISELUKHARKA RURAL MUNICIPALITY	115	97	0	0	18
10503 RAWA BESHI RURAL MUNICIPALITY	61	0	0	0	61
10504 HALESI TUWACHUNG MUNICIPALITY	72	0	0	1	71
10505 DIKTEL RUPAKOT MAJHUWAGADHI MUNICIPALITY	149	38	1	6	104
10506 SAKELA RURAL MUNICIPALITY	121	0	0	0	121
10507 DIPRUNG CHUICHUMMA RURAL MUNICIPALITY	116	4	0	0	112
10508 KHOTEHANG RURAL MUNICIPALITY	117	0	0	0	117
10509 JANTE DHUNGA RURAL MUNICIPALITY	65	4	0	0	61
10510 BARAHA POKHARI RURAL MUNICIPALITY	71	0	0	0	71
Bhojpur District	484	177	3	45	259
10601 SHADANANDA MUNICIPALITY	36	12	0	0	24
10602 SALPA SILICHHO RURAL MUNICIPALITY	0	0	0	0	0
10603 TEMKE MAIYUNG RURAL MUNICIPALITY	32	1	1	0	30
10604 BHOJPUR MUNICIPALITY	141	64	0	19	58
10605 ARUN RURAL MUNICIPALITY	75	48	0	12	15
10606 PAUWA DUNMA RURAL MUNICIPALITY	96	29	0	0	67
10607 RAMPRASAD RAI RURAL MUNICIPALITY	59	19	1	13	26
10608 HATUWAGADHI RURAL MUNICIPALITY	28	3	1	1	23
10609 AAMCHOWK RURAL MUNICIPALITY	17	1	0	0	16

1) NSIC stands for Nepal Standard Industrial Classification.

2) Registered establishments only.

3) Includes Lease/contract out.

4) Includes "Not reported", "Unknown" and so on.

Table 6-2 Number of Persons Engaged by Section of Industrial Classification, Tenure of Business Place (Land) and Local Unit.

District and Local Unit	Section of NSIC ¹⁾				
	A				
	Agriculture, forestry and fishing ²⁾				
	Tenure of Business Place (Land)				
	Total	Owned	Rented	Others ³⁾ (Lease+Others)	Not ⁴⁾ Applicable
Dhankuta District	984	427	237	35	285
10701 MAHALAXMI MUNICIPALITY	199	160	3	7	29
10702 PAKHRIBAS MUNICIPALITY	26	17	0	0	9
10703 CHHATHAR JORPATI RURAL MUNICIPALITY	101	28	4	0	69
10704 DHANKUTA MUNICIPALITY	485	144	222	19	100
10705 SAHIDBHUMI RURAL MUNICIPALITY	16	9	0	0	7
10706 SANGURIGADHI RURAL MUNICIPALITY	80	29	7	3	41
10707 CHAUBISE RURAL MUNICIPALITY	77	40	1	6	30
Terhathum District	607	81	5	52	469
10801 AATHARAI RURAL MUNICIPALITY	116	14	0	14	88
10802 PHEDAP RURAL MUNICIPALITY	47	0	0	10	37
10803 MENCHHAYAYEM RURAL MUNICIPALITY	54	4	0	4	46
10804 MYANGLUNG MUNICIPALITY	121	18	0	0	103
10805 LALIGURANS MUNICIPALITY	139	35	5	8	91
10806 CHHATHAR RURAL MUNICIPALITY	130	10	0	16	104
Panchthar District	379	217	6	10	146
10901 YANGBARAK RURAL MUNICIPALITY	15	3	0	2	10
10902 HILIHAN RURAL MUNICIPALITY	16	5	0	0	11
10903 FALELUNG RURAL MUNICIPALITY	51	11	0	7	33
10904 PHIDIM MUNICIPALITY	184	172	1	0	11
10905 FALGUNANDA RURAL MUNICIPALITY	14	0	0	0	14
10906 KUMMAYAK RURAL MUNICIPALITY	56	4	2	0	50
10907 TUMBEWA RURAL MUNICIPALITY	14	8	3	0	3
10908 MIKLAJUNG RURAL MUNICIPALITY	29	14	0	1	14
Ilam District	1,528	788	109	346	285
11001 MAI JOGMAI RURAL MUNICIPALITY	285	276	0	1	8
11002 SANDAKPUR RURAL MUNICIPALITY	48	10	5	0	33
11003 ILAM MUNICIPALITY	120	26	12	3	79
11004 DEUMAI MUNICIPALITY	108	72	8	6	22
11005 FAKFOKATHUM RURAL MUNICIPALITY	51	31	6	0	14
11006 MANGSEBUNG RURAL MUNICIPALITY	146	111	7	21	7
11007 CHULACHULI RURAL MUNICIPALITY	83	66	0	0	17
11008 MAI MUNICIPALITY	420	34	0	309	77
11009 SURYODAYA MUNICIPALITY	223	129	61	6	27
11010 RONG RURAL MUNICIPALITY	44	33	10	0	1
Jhapa District	4,079	2,760	115	189	1,015
11101 MECHINAGAR MUNICIPALITY	1,093	728	46	109	210
11102 BUDDHASHANTI RURAL MUNICIPALITY	85	29	4	0	52
11103 ARJUNDHARA MUNICIPALITY	126	55	11	10	50
11104 KANKAI MUNICIPALITY	130	60	7	3	60
11105 SHIVASATAKSHI MUNICIPALITY	116	73	0	19	24
11106 KAMAL RURAL MUNICIPALITY	138	57	0	3	78
11107 DAMAK MUNICIPALITY	295	249	3	10	33
11108 GAURADHA MUNICIPALITY	104	67	12	0	25
11109 GAURIGANJ RURAL MUNICIPALITY	29	20	0	5	4
11110 JHAPA RURAL MUNICIPALITY	62	35	5	5	17
11111 BARHADASHI RURAL MUNICIPALITY	150	59	15	0	76
11112 BIRTAMOD MUNICIPALITY	280	149	12	19	100
11113 HALDIBARI RURAL MUNICIPALITY	325	307	0	0	18
11114 BHADRAPUR MUNICIPALITY	150	35	0	3	112
11115 KACHANAKAWAL RURAL MUNICIPALITY	996	837	0	3	156

1) NSIC stands for Nepal Standard Industrial Classification.

2) Registered establishments only.

3) Includes Lease/contract out.

4) Includes "Not reported", "Unknown" and so on.

Table 6-2 Number of Persons Engaged by Section of Industrial Classification, Tenure of Business Place (Land) and Local Unit.

District and Local Unit	Section of NSIC ¹⁾				
	A				
	Agriculture, forestry and fishing ²⁾				
	Tenure of Business Place (Land)				
	Total	Owned	Rented	Others ³⁾ (Lease+Others)	Not ⁴⁾ Applicable
Morang District	1,487	673	95	75	644
11201 MIKLAJUNG RURAL MUNICIPALITY	31	20	3	4	4
11202 LETANG MUNICIPALITY	60	25	4	2	29
11203 KERABARI RURAL MUNICIPALITY	19	8	0	2	9
11204 SUNDARHARAICHA MUNICIPALITY	138	46	33	2	57
11205 BELBARI MUNICIPALITY	59	40	0	0	19
11206 KANEPOKHARI RURAL MUNICIPALITY	40	19	0	0	21
11207 PATHARI SHANISHCHARE MUNICIPALITY	74	53	0	8	13
11208 URLABARI MUNICIPALITY	152	92	0	20	40
11209 RATUWAMAI MUNICIPALITY	21	5	0	0	16
11210 SUNWARSHI MUNICIPALITY	18	0	0	0	18
11211 RANGELI MUNICIPALITY	315	186	6	6	117
11212 GRAMTHAN RURAL MUNICIPALITY	43	28	0	4	11
11213 BUDHIGANGA RURAL MUNICIPALITY	164	36	8	11	109
11214 BIRATNAGAR METROPOLITIAN CITY	97	33	12	14	38
11215 KATAHARI RURAL MUNICIPALITY	67	52	15	0	0
11216 DHANAPALTHAN RURAL MUNICIPALITY	154	9	2	2	141
11217 JAHADA RURAL MUNICIPALITY	35	21	12	0	2
Sunsari District	1,076	563	87	86	340
11301 DHARAN SUB-METROPOLITIAN CITY	271	147	8	13	103
11302 BARAHAKSHETRA MUNICIPALITY	73	53	0	13	7
11303 KOSHI RURAL MUNICIPALITY	24	21	3	0	0
11304 BHOKRAHA NARASINHA RURAL MUNICIPALITY	66	26	13	25	2
11305 RAMDHUNI MUNICIPALITY	91	20	13	12	46
11306 ITAHARI SUB-METROPOLITIAN CITY	182	80	19	3	80
11307 DUHABI MUNICIPALITY	67	44	9	7	7
11308 GADHI RURAL MUNICIPALITY	21	12	0	0	9
11309 INARUWA MUNICIPALITY	100	49	11	0	40
11310 HARINAGAR RURAL MUNICIPALITY	8	2	4	0	2
11311 DEWANGUNJ RURAL MUNICIPALITY	106	79	0	0	27
11312 BARJU RURAL MUNICIPALITY	67	30	7	13	17
Udayapur District	1,215	581	44	31	559
11401 BELAKA MUNICIPALITY	220	171	12	3	34
11402 CHAUDANDIGADHI MUNICIPALITY	222	90	11	11	110
11403 TRIYUGA MUNICIPALITY	401	217	17	14	153
11404 RAUTAMAI RURAL MUNICIPALITY	26	4	1	2	19
11405 LIMCHUNBUNG RURAL MUNICIPALITY	22	10	0	0	12
11406 TAPLI RURAL MUNICIPALITY	72	41	0	0	31
11407 KATARI MUNICIPALITY	164	20	2	0	142
11408 UDAYAPURGADHI RURAL MUNICIPALITY	88	28	1	1	58

1) NSIC stands for Nepal Standard Industrial Classification.

2) Registered establishments only.

3) Includes Lease/contract out.

4) Includes "Not reported", "Unknown" and so on.

Table 6-2 Number of Persons Engaged by Section of Industrial Classification, Tenure of Business Place (Land) and Local Unit.

District and Local Unit	Section of NSIC ¹⁾				
	C				
	Manufacturing				
	Tenure of Business Place (Land)				
	Total	Owned	Rented	Others ²⁾ (Lease+Others)	Not ³⁾ Applicable
Province 1					
Total	101,279	49,569	12,146	2,678	36,886
Metropolitan City	10,005	5,487	823	47	3,648
Sub-Metropolitan City	13,764	6,872	1,889	383	4,620
Municipality	47,504	20,457	4,450	1,500	21,097
Rural Municipality	30,006	16,753	4,984	748	7,521
101 Taplejung District					
Total	784	268	81	57	378
Municipality	339	46	53	39	201
Rural Municipality	445	222	28	18	177
102 Sankhuwasabha District					
Total	1,565	480	119	138	828
Municipality	1,339	389	115	105	730
Rural Municipality	226	91	4	33	98
103 Solukhumbu District					
Total	618	406	182	5	25
Municipality	208	122	86	0	0
Rural Municipality	410	284	96	5	25
104 Okhaldhunga District					
Total	794	444	133	26	191
Municipality	252	107	28	0	117
Rural Municipality	542	337	105	26	74
105 Khotang District					
Total	729	32	0	0	697
Municipality	355	0	0	0	355
Rural Municipality	374	32	0	0	342
106 Bhojpur District					
Total	750	197	177	10	366
Municipality	412	141	167	10	94
Rural Municipality	338	56	10	0	272
107 Dhankuta District					
Total	1,919	854	170	42	853
Municipality	1,396	593	94	35	674
Rural Municipality	523	261	76	7	179

1) NSIC stands for Nepal Standard Industrial Classification.

2) Includes Lease/contract out.

3) Includes "Not reported ", "Unknown" and so on.

Table 6-2 Number of Persons Engaged by Section of Industrial Classification, Tenure of Business Place (Land) and Local Unit.

District and Local Unit	Section of NSIC ¹⁾				
	C				
	Manufacturing				
	Tenure of Business Place (Land)				
	Total	Owned	Rented	Others ²⁾ (Lease+Others)	Not ³⁾ Applicable
108 Terhathum District					
Total	1,010	79	55	26	850
Municipality	675	37	36	23	579
Rural Municipality	335	42	19	3	271
109 Panchthar District					
Total	1,412	166	199	17	1,030
Municipality	548	67	177	11	293
Rural Municipality	864	99	22	6	737
110 Ilam District					
Total	3,976	1,617	228	87	2,044
Municipality	3,073	1,299	202	87	1,485
Rural Municipality	903	318	26	0	559
111 Jhapa District					
Total	20,451	7,410	1,255	587	11,199
Municipality	15,748	4,979	1,090	574	9,105
Rural Municipality	4,703	2,431	165	13	2,094
112 Morang District					
Total	36,499	20,077	5,900	731	9,791
Metropolitan City	10,005	5,487	823	47	3,648
Municipality	8,441	3,038	891	181	4,331
Rural Municipality	18,053	11,552	4,186	503	1,812
113 Sunsari District					
Total	27,260	16,362	2,946	797	7,155
Sub-Metropolitan City	13,764	6,872	1,889	383	4,620
Municipality	11,596	8,487	854	281	1,974
Rural Municipality	1,900	1,003	203	133	561
114 Udayapur District					
Total	3,512	1,177	701	155	1,479
Municipality	3,122	1,152	657	154	1,159
Rural Municipality	390	25	44	1	320

1) NSIC stands for Nepal Standard Industrial Classification.

2) Includes Lease/contract out.

3) Includes "Not reported ", "Unknown" and so on.

Table 6-2 Number of Persons Engaged by Section of Industrial Classification, Tenure of Business Place (Land) and Local Unit.

District and Local Unit	Section of NSIC ¹⁾				
	C				
	Manufacturing				
	Tenure of Business Place (Land)				
	Total	Owned	Rented	Others ²⁾ (Lease+Others)	Not ³⁾ Applicable
Taplejung District	784	268	81	57	378
10101 PHAKTANLUNG RURAL MUNICIPALITY	79	15	3	7	54
10102 MIKWAKHOLA RURAL MUNICIPALITY	41	26	1	1	13
10103 MERINGDEN RURAL MUNICIPALITY	33	11	2	0	20
10104 MAIWAKHOLA RURAL MUNICIPALITY	64	39	1	3	21
10105 AATHARAI TRIBENI RURAL MUNICIPALITY	54	38	14	2	0
10106 PHUNGLING MUNICIPALITY	339	46	53	39	201
10107 PATHIBHARA YANGBARAK RURAL MUNICIPALITY	85	68	5	5	7
10108 SIRIJANGA RURAL MUNICIPALITY	52	0	0	0	52
10109 SIDINGBA RURAL MUNICIPALITY	37	25	2	0	10
Sankhuwasabha District	1,565	480	119	138	828
10201 BHOTKHOLA RURAL MUNICIPALITY	8	0	0	0	8
10202 MAKALU RURAL MUNICIPALITY	24	3	0	0	21
10203 SILICHONG RURAL MUNICIPALITY	131	87	1	25	18
10204 CHICHILA RURAL MUNICIPALITY	27	1	3	5	18
10205 SABHAPOKHARI RURAL MUNICIPALITY	36	0	0	3	33
10206 KHANDABARI MUNICIPALITY	727	186	13	49	479
10207 PANCHAKHAPAN MUNICIPALITY	147	13	0	12	122
10208 CHAINAPUR MUNICIPALITY	187	100	33	4	50
10209 MADI MUNICIPALITY	93	12	14	40	27
10210 DHARMADEVI MUNICIPALITY	185	78	55	0	52
Solukhumbu District	618	406	182	5	25
10301 KHUMBU PASANGLHAMU RURAL MUNICIPALITY	57	31	26	0	0
10302 MAHAKULUNG RURAL MUNICIPALITY	94	77	13	4	0
10303 SOTANG RURAL MUNICIPALITY	38	30	8	0	0
10304 MAPYA DHUDHAKOSHI RURAL MUNICIPALITY	25	18	7	0	0
10305 THULUNG DHUDHA KOSHI RURAL MUNICIPALITY	54	13	15	1	25
10306 NECHA SALYAN RURAL MUNICIPALITY	88	63	25	0	0
10307 SOLU DHUDHAKUNDA MUNICIPALITY	208	122	86	0	0
10308 LIKHU PIKE RURAL MUNICIPALITY	54	52	2	0	0
Okhaldhunga District	794	444	133	26	191
10401 CHISHANKHU GADHI RURAL MUNICIPALITY	78	69	9	0	0
10402 SIDDHICHARAN MUNICIPALITY	252	107	28	0	117
10403 MOLUNG RURAL MUNICIPALITY	183	130	18	1	34
10404 KHIJI DEMBA RURAL MUNICIPALITY	72	24	14	23	11
10405 LIKHU RURAL MUNICIPALITY	61	57	4	0	0
10406 CHAMPADEVI RURAL MUNICIPALITY	16	5	11	0	0
10407 SUNKOSHI RURAL MUNICIPALITY	51	22	8	2	19
10408 MANEBHANJYANG RURAL MUNICIPALITY	81	30	41	0	10
Khotang District	729	32	0	0	697
10501 KEPILASGADHI RURAL MUNICIPALITY	37	0	0	0	37
10502 AISELUKHARKA RURAL MUNICIPALITY	40	17	0	0	23
10503 RAWA BESHI RURAL MUNICIPALITY	30	0	0	0	30
10504 HALESI TUWACHUNG MUNICIPALITY	72	0	0	0	72
10505 DIKTEL RUPAKOT MAJHUWAGADHI MUNICIPALITY	283	0	0	0	283
10506 SAKELA RURAL MUNICIPALITY	54	5	0	0	49
10507 DIPRUNG CHUICHUMMA RURAL MUNICIPALITY	63	10	0	0	53
10508 KHOTEHANG RURAL MUNICIPALITY	87	0	0	0	87
10509 JANTE DHUNGA RURAL MUNICIPALITY	29	0	0	0	29
10510 BARAHA POKHARI RURAL MUNICIPALITY	34	0	0	0	34
Bhojpur District	750	197	177	10	366
10601 SHADANANDA MUNICIPALITY	101	45	16	2	38
10602 SALPA SILICHHO RURAL MUNICIPALITY	16	8	0	0	8
10603 TEMKE MAIYUNG RURAL MUNICIPALITY	68	5	0	0	63
10604 BHOJPUR MUNICIPALITY	311	96	151	8	56
10605 ARUN RURAL MUNICIPALITY	60	4	0	0	56
10606 PAUWA DUNMA RURAL MUNICIPALITY	50	25	3	0	22
10607 RAMPRASAD RAI RURAL MUNICIPALITY	41	3	2	0	36
10608 HATUWAGADHI RURAL MUNICIPALITY	40	7	5	0	28
10609 AAMCHOWK RURAL MUNICIPALITY	63	4	0	0	59

1) NSIC stands for Nepal Standard Industrial Classification.

2) Includes Lease/contract out.

3) Includes "Not reported ", "Unknown" and so on.

Table 6-2 Number of Persons Engaged by Section of Industrial Classification, Tenure of Business Place (Land) and Local Unit.

District and Local Unit	Section of NSIC ¹⁾				
	C				
	Manufacturing				
	Tenure of Business Place (Land)				
	Total	Owned	Rented	Others ²⁾ (Lease+Others)	Not ³⁾ Applicable
Dhankuta District	1,919	854	170	42	853
10701 MAHALAXMI MUNICIPALITY	148	84	49	2	13
10702 PAKHRIBAS MUNICIPALITY	177	72	0	0	105
10703 CHHATHAR JORPATI RURAL MUNICIPALITY	267	174	12	0	81
10704 DHANKUTA MUNICIPALITY	1,071	437	45	33	556
10705 SAHIDBHUMI RURAL MUNICIPALITY	67	9	2	0	56
10706 SANGURIGADHI RURAL MUNICIPALITY	49	22	16	0	11
10707 CHAUBISE RURAL MUNICIPALITY	140	56	46	7	31
Terhathum District	1,010	79	55	26	850
10801 AATHARAI RURAL MUNICIPALITY	103	18	8	2	75
10802 PHEDAP RURAL MUNICIPALITY	70	11	3	0	56
10803 MENCHHAYAYEM RURAL MUNICIPALITY	52	10	2	1	39
10804 MYANGLUNG MUNICIPALITY	519	18	33	5	463
10805 LALIGURANS MUNICIPALITY	156	19	3	18	116
10806 CHHATHAR RURAL MUNICIPALITY	110	3	6	0	101
Panchthar District	1,412	166	199	17	1,030
10901 YANGBARAK RURAL MUNICIPALITY	124	25	2	0	97
10902 HILIHAN RURAL MUNICIPALITY	145	3	2	1	139
10903 FALELUNG RURAL MUNICIPALITY	169	18	9	2	140
10904 PHIDIM MUNICIPALITY	548	67	177	11	293
10905 FALGUNANDA RURAL MUNICIPALITY	124	13	2	0	109
10906 KUMMAYAK RURAL MUNICIPALITY	66	22	2	0	42
10907 TUMBEWA RURAL MUNICIPALITY	57	2	2	0	53
10908 MIKLAJUNG RURAL MUNICIPALITY	179	16	3	3	157
Ilam District	3,976	1,617	228	87	2,044
11001 MAI JOGMAI RURAL MUNICIPALITY	222	52	7	0	163
11002 SANDAKPUR RURAL MUNICIPALITY	195	48	0	0	147
11003 ILAM MUNICIPALITY	973	247	117	22	587
11004 DEUMAI MUNICIPALITY	500	222	42	3	233
11005 FAKFOKATHUM RURAL MUNICIPALITY	299	123	16	0	160
11006 MANGSEBUNG RURAL MUNICIPALITY	96	52	3	0	41
11007 CHULACHULI RURAL MUNICIPALITY	63	41	0	0	22
11008 MAI MUNICIPALITY	150	16	3	0	131
11009 SURYODAYA MUNICIPALITY	1,450	814	40	62	534
11010 RONG RURAL MUNICIPALITY	28	2	0	0	26
Jhapa District	20,451	7,410	1,255	587	11,199
11101 MECHINAGAR MUNICIPALITY	4,028	1,680	279	409	1,660
11102 BUDDHASHANTI RURAL MUNICIPALITY	752	195	49	0	508
11103 ARJUNDHARA MUNICIPALITY	932	231	109	36	556
11104 KANKAI MUNICIPALITY	796	161	139	0	496
11105 SHIVASATAKSHI MUNICIPALITY	688	134	85	4	465
11106 KAMAL RURAL MUNICIPALITY	611	264	26	4	317
11107 DAMAK MUNICIPALITY	2,582	716	224	15	1,627
11108 GAURADHA MUNICIPALITY	805	263	22	0	520
11109 GAURIGANJ RURAL MUNICIPALITY	299	101	22	3	173
11110 JHAPA RURAL MUNICIPALITY	314	168	17	3	126
11111 BARHADASHI RURAL MUNICIPALITY	798	273	16	1	508
11112 BIRTAMOD MUNICIPALITY	4,119	935	161	105	2,918
11113 HALDIBARI RURAL MUNICIPALITY	930	673	18	2	237
11114 BHADRAPUR MUNICIPALITY	1,798	859	71	5	863
11115 KACHANAKAWAL RURAL MUNICIPALITY	999	757	17	0	225

1) NSIC stands for Nepal Standard Industrial Classification.

2) Includes Lease/contract out.

3) Includes "Not reported ", "Unknown" and so on.

Table 6-2 Number of Persons Engaged by Section of Industrial Classification, Tenure of Business Place (Land) and Local Unit.

District and Local Unit	Section of NSIC ¹⁾				
	C				
	Manufacturing				
	Tenure of Business Place (Land)				
	Total	Owned	Rented	Others ²⁾ (Lease+Others)	Not ³⁾ Applicable
Morang District	36,499	20,077	5,900	731	9,791
11201 MIKLAJUNG RURAL MUNICIPALITY	182	11	16	0	155
11202 LETANG MUNICIPALITY	339	15	9	2	313
11203 KERABARI RURAL MUNICIPALITY	198	10	8	6	174
11204 SUNDARHARAICHA MUNICIPALITY	1,712	410	226	109	967
11205 BELBARI MUNICIPALITY	600	126	57	0	417
11206 KANEPOKHARI RURAL MUNICIPALITY	389	75	48	7	259
11207 PATHARI SHANISHCHARE MUNICIPALITY	894	94	60	23	717
11208 URLABARI MUNICIPALITY	1,120	68	40	34	978
11209 RATUWAMAI MUNICIPALITY	796	358	34	8	396
11210 SUNWARSHI MUNICIPALITY	268	21	7	3	237
11211 RANGELI MUNICIPALITY	2,712	1,946	458	2	306
11212 GRAMTHAN RURAL MUNICIPALITY	815	567	6	10	232
11213 BUDHIGANGA RURAL MUNICIPALITY	8,979	7,778	318	283	600
11214 BIRATNAGAR METROPOLITIAN CITY	10,005	5,487	823	47	3,648
11215 KATAHARI RURAL MUNICIPALITY	3,551	2,968	228	193	162
11216 DHANAPALTHAN RURAL MUNICIPALITY	3,759	60	3,535	4	160
11217 JAHADA RURAL MUNICIPALITY	180	83	27	0	70
Sunsari District	27,260	16,362	2,946	797	7,155
11301 DHARAN SUB-METROPOLITIAN CITY	3,679	517	790	150	2,222
11302 BARAHAKSHETRA MUNICIPALITY	717	219	162	80	256
11303 KOSHI RURAL MUNICIPALITY	186	97	79	0	10
11304 BHOKRAHA NARASINHA RURAL MUNICIPALITY	199	70	32	14	83
11305 RAMDHUNI MUNICIPALITY	1,593	1,053	287	13	240
11306 ITAHARI SUB-METROPOLITIAN CITY	10,085	6,355	1,099	233	2,398
11307 DUHABI MUNICIPALITY	8,050	6,790	289	158	813
11308 GADHI RURAL MUNICIPALITY	222	67	28	29	98
11309 INARUWA MUNICIPALITY	1,236	425	116	30	665
11310 HARINAGAR RURAL MUNICIPALITY	289	93	57	2	137
11311 DEWANGUNJ RURAL MUNICIPALITY	354	255	5	10	84
11312 BARJU RURAL MUNICIPALITY	650	421	2	78	149
Udayapur District	3,512	1,177	701	155	1,479
11401 BELAKA MUNICIPALITY	333	192	105	1	35
11402 CHAUDANDIGADHI MUNICIPALITY	389	127	86	12	164
11403 TRIYUGA MUNICIPALITY	1,864	813	455	139	457
11404 RAUTAMAI RURAL MUNICIPALITY	113	12	43	0	58
11405 LIMCHUNBUNG RURAL MUNICIPALITY	57	10	0	1	46
11406 TAPLI RURAL MUNICIPALITY	45	2	1	0	42
11407 KATARI MUNICIPALITY	536	20	11	2	503
11408 UDAYAPURGADHI RURAL MUNICIPALITY	175	1	0	0	174

1) NSIC stands for Nepal Standard Industrial Classification.

2) Includes Lease/contract out.

3) Includes "Not reported", "Unknown" and so on.

Table 6-2 Number of Persons Engaged by Section of Industrial Classification, Tenure of Business Place (Land) and Local Unit.

District and Local Unit	Section of NSIC ¹⁾				
	B+D+E+F				
	Mining, Electricity, Gas, Water supply & Construction				
	Tenure of Business Place (Land)				
	Total	Owned	Rented	Others ²⁾ (Lease+Others)	Not ³⁾ Applicable
Province 1					
Total	8,712	3,771	798	395	3,748
Metropolitan City	495	290	77	10	118
Sub-Metropolitan City	331	181	59	8	83
Municipality	5,300	2,232	331	318	2,419
Rural Municipality	2,586	1,068	331	59	1,128
101 Taplejung District					
Total	541	117	41	6	377
Municipality	144	5	37	0	102
Rural Municipality	397	112	4	6	275
102 Sankhuwasabha District					
Total	1,065	217	96	168	584
Municipality	840	127	96	168	449
Rural Municipality	225	90	0	0	135
103 Solukhumbu District					
Total	137	78	50	0	9
Municipality	10	1	0	0	9
Rural Municipality	127	77	50	0	0
104 Okhaldhunga District					
Total	431	271	53	19	88
Municipality	131	89	0	0	42
Rural Municipality	300	182	53	19	46
105 Khotang District					
Total	330	39	0	0	291
Municipality	224	16	0	0	208
Rural Municipality	106	23	0	0	83
106 Bhojpur District					
Total	244	196	0	10	38
Municipality	231	187	0	10	34
Rural Municipality	13	9	0	0	4
107 Dhankuta District					
Total	266	105	0	1	160
Municipality	212	105	0	0	107
Rural Municipality	54	0	0	1	53

1) NSIC stands for Nepal Standard Industrial Classification.

2) Includes Lease/contract out.

3) Includes "Not reported ", "Unknown" and so on.

Table 6-2 Number of Persons Engaged by Section of Industrial Classification, Tenure of Business Place (Land) and Local Unit.

District and Local Unit	Section of NSIC ¹⁾				
	B+D+E+F				
	Mining, Electricity, Gas, Water supply & Construction				
	Tenure of Business Place (Land)				
	Total	Owned	Rented	Others ²⁾ (Lease+Others)	Not ³⁾ Applicable
108 Terhathum District					
Total	344	15	1	17	311
Municipality	121	15	1	9	96
Rural Municipality	223	0	0	8	215
109 Panchthar District					
Total	434	209	16	4	205
Municipality	229	144	1	0	84
Rural Municipality	205	65	15	4	121
110 Ilam District					
Total	739	593	11	0	135
Municipality	595	484	9	0	102
Rural Municipality	144	109	2	0	33
111 Jhapa District					
Total	1,133	590	81	41	421
Municipality	1,031	548	60	41	382
Rural Municipality	102	42	21	0	39
112 Morang District					
Total	1,440	790	223	97	330
Metropolitan City	495	290	77	10	118
Municipality	414	144	26	82	162
Rural Municipality	531	356	120	5	50
113 Sunsari District					
Total	627	354	83	24	166
Sub-Metropolitan City	331	181	59	8	83
Municipality	260	170	20	3	67
Rural Municipality	36	3	4	13	16
114 Udayapur District					
Total	981	197	143	8	633
Municipality	858	197	81	5	575
Rural Municipality	123	0	62	3	58

1) NSIC stands for Nepal Standard Industrial Classification.

2) Includes Lease/contract out.

3) Includes "Not reported ", "Unknown" and so on.

Table 6-2 Number of Persons Engaged by Section of Industrial Classification, Tenure of Business Place (Land) and Local Unit.

District and Local Unit	Section of NSIC ¹⁾				
	B+D+E+F				
	Mining, Electricity, Gas, Water supply & Construction				
	Tenure of Business Place (Land)				
	Total	Owned	Rented	Others ²⁾ (Lease+Others)	Not ³⁾ Applicable
Taplejung District	541	117	41	6	377
10101 PHAKTANLUNG RURAL MUNICIPALITY	45	15	0	6	24
10102 MIKWAKHOLA RURAL MUNICIPALITY	123	30	0	0	93
10103 MERINGDEN RURAL MUNICIPALITY	33	1	0	0	32
10104 MAIWAKHOLA RURAL MUNICIPALITY	41	20	0	0	21
10105 AATHARAI TRIBENI RURAL MUNICIPALITY	106	35	3	0	68
10106 PHUNGLING MUNICIPALITY	144	5	37	0	102
10107 PATHIBHARA YANGBARAK RURAL MUNICIPALITY	10	0	1	0	9
10108 SIRJANGA RURAL MUNICIPALITY	28	2	0	0	26
10109 SIDINGBA RURAL MUNICIPALITY	11	9	0	0	2
Sankhuwasabha District	1,065	217	96	168	584
10201 BHOTKHOLA RURAL MUNICIPALITY	86	0	0	0	86
10202 MAKALU RURAL MUNICIPALITY	0	0	0	0	0
10203 SILICHONG RURAL MUNICIPALITY	111	73	0	0	38
10204 CHICHILA RURAL MUNICIPALITY	11	0	0	0	11
10205 SABHAPOKHARI RURAL MUNICIPALITY	17	17	0	0	0
10206 KHANDABARI MUNICIPALITY	611	38	9	162	402
10207 PANCHAKHAPAN MUNICIPALITY	43	27	0	0	16
10208 CHAINAPUR MUNICIPALITY	49	39	0	6	4
10209 MADI MUNICIPALITY	24	16	6	0	2
10210 DHARMADEVI MUNICIPALITY	113	7	81	0	25
Solukhumbu District	137	78	50	0	9
10301 KHUMBU PASANGLHAMU RURAL MUNICIPALITY	5	5	0	0	0
10302 MAHAKULUNG RURAL MUNICIPALITY	4	0	4	0	0
10303 SOTANG RURAL MUNICIPALITY	0	0	0	0	0
10304 MAPYA DHUDHAKOSHI RURAL MUNICIPALITY	20	20	0	0	0
10305 THULUNG DHUDHA KOSHI RURAL MUNICIPALITY	47	47	0	0	0
10306 NECHA SALYAN RURAL MUNICIPALITY	5	5	0	0	0
10307 SOLU DHUDHAKUNDA MUNICIPALITY	10	1	0	0	9
10308 LIKHU PIKE RURAL MUNICIPALITY	46	0	46	0	0
Okhaldhunga District	431	271	53	19	88
10401 CHISHANKHU GADHI RURAL MUNICIPALITY	0	0	0	0	0
10402 SIDDHICHARAN MUNICIPALITY	131	89	0	0	42
10403 MOLUNG RURAL MUNICIPALITY	125	75	0	7	43
10404 KHIJI DEMBA RURAL MUNICIPALITY	125	83	42	0	0
10405 LIKHU RURAL MUNICIPALITY	35	24	11	0	0
10406 CHAMPADEVI RURAL MUNICIPALITY	0	0	0	0	0
10407 SUNKOSHI RURAL MUNICIPALITY	3	0	0	0	3
10408 MANEBHANJYANG RURAL MUNICIPALITY	12	0	0	12	0
Khotang District	330	39	0	0	291
10501 KEPILASGADHI RURAL MUNICIPALITY	30	9	0	0	21
10502 AISELUKHARKA RURAL MUNICIPALITY	20	10	0	0	10
10503 RAWA BESHI RURAL MUNICIPALITY	4	0	0	0	4
10504 HALESI TUWACHUNG MUNICIPALITY	0	0	0	0	0
10505 DIKTEL RUPAKOT MAJHUWAGADHI MUNICIPALITY	224	16	0	0	208
10506 SAKELA RURAL MUNICIPALITY	22	0	0	0	22
10507 DIPRUNG CHUICHUMMA RURAL MUNICIPALITY	8	4	0	0	4
10508 KHOTEHANG RURAL MUNICIPALITY	20	0	0	0	20
10509 JANTE DHUNGA RURAL MUNICIPALITY	0	0	0	0	0
10510 BARAHA POKHARI RURAL MUNICIPALITY	2	0	0	0	2
Bhojpur District	244	196	0	10	38
10601 SHADANANDA MUNICIPALITY	2	0	0	0	2
10602 SALPA SILICHHO RURAL MUNICIPALITY	0	0	0	0	0
10603 TEMKE MAIYUNG RURAL MUNICIPALITY	1	0	0	0	1
10604 BHOJPUR MUNICIPALITY	229	187	0	10	32
10605 ARUN RURAL MUNICIPALITY	0	0	0	0	0
10606 PAUWA DUNMA RURAL MUNICIPALITY	1	0	0	0	1
10607 RAMPRASAD RAI RURAL MUNICIPALITY	0	0	0	0	0
10608 HATUWAGADHI RURAL MUNICIPALITY	5	3	0	0	2
10609 AAMCHOWK RURAL MUNICIPALITY	6	6	0	0	0

1) NSIC stands for Nepal Standard Industrial Classification.

2) Includes Lease/contract out.

3) Includes "Not reported ", "Unknown" and so on.

Table 6-2 Number of Persons Engaged by Section of Industrial Classification, Tenure of Business Place (Land) and Local Unit.

District and Local Unit	Section of NSIC ¹⁾				
	B+D+E+F				
	Mining, Electricity, Gas, Water supply & Construction				
	Tenure of Business Place (Land)				
	Total	Owned	Rented	Others ²⁾ (Lease+Others)	Not ³⁾ Applicable
Dhankuta District	266	105	0	1	160
10701 MAHALAXMI MUNICIPALITY	12	7	0	0	5
10702 PAKHRIBAS MUNICIPALITY	6	5	0	0	1
10703 CHHATHAR JORPATI RURAL MUNICIPALITY	3	0	0	0	3
10704 DHANKUTA MUNICIPALITY	194	93	0	0	101
10705 SAHIDBHUMI RURAL MUNICIPALITY	38	0	0	0	38
10706 SANGURIGADHI RURAL MUNICIPALITY	12	0	0	0	12
10707 CHAUBISE RURAL MUNICIPALITY	1	0	0	1	0
Terhathum District	344	15	1	17	311
10801 AATHARAI RURAL MUNICIPALITY	36	0	0	5	31
10802 PHEDAP RURAL MUNICIPALITY	58	0	0	0	58
10803 MENCHHAYAYEM RURAL MUNICIPALITY	23	0	0	0	23
10804 MYANGLUNG MUNICIPALITY	84	0	1	9	74
10805 LALIGURANS MUNICIPALITY	37	15	0	0	22
10806 CHHATHAR RURAL MUNICIPALITY	106	0	0	3	103
Panchthar District	434	209	16	4	205
10901 YANGBARAK RURAL MUNICIPALITY	56	37	13	0	6
10902 HILIHAN RURAL MUNICIPALITY	32	0	0	0	32
10903 FALELUNG RURAL MUNICIPALITY	94	26	0	0	68
10904 PHIDIM MUNICIPALITY	229	144	1	0	84
10905 FALGUNANDA RURAL MUNICIPALITY	7	2	0	0	5
10906 KUMMAYAK RURAL MUNICIPALITY	11	0	2	4	5
10907 TUMBEWA RURAL MUNICIPALITY	1	0	0	0	1
10908 MIKLAJUNG RURAL MUNICIPALITY	4	0	0	0	4
Ilam District	739	593	11	0	135
11001 MAI JOGMAI RURAL MUNICIPALITY	41	40	0	0	1
11002 SANDAKPUR RURAL MUNICIPALITY	56	56	0	0	0
11003 ILAM MUNICIPALITY	499	417	9	0	73
11004 DEUMAI MUNICIPALITY	0	0	0	0	0
11005 FAKFOKATHUM RURAL MUNICIPALITY	21	10	0	0	11
11006 MANGSEBUNG RURAL MUNICIPALITY	4	2	2	0	0
11007 CHULACHULI RURAL MUNICIPALITY	22	1	0	0	21
11008 MAI MUNICIPALITY	60	57	0	0	3
11009 SURYODAYA MUNICIPALITY	36	10	0	0	26
11010 RONG RURAL MUNICIPALITY	0	0	0	0	0
Jhapa District	1,133	590	81	41	421
11101 MECHINAGAR MUNICIPALITY	118	59	3	0	56
11102 BUDDHASHANTI RURAL MUNICIPALITY	61	13	21	0	27
11103 ARJUNDHARA MUNICIPALITY	103	44	51	8	0
11104 KANKAI MUNICIPALITY	42	15	0	0	27
11105 SHIVASATAKSHI MUNICIPALITY	15	15	0	0	0
11106 KAMAL RURAL MUNICIPALITY	4	4	0	0	0
11107 DAMAK MUNICIPALITY	201	135	4	6	56
11108 GAURADHA MUNICIPALITY	39	9	0	0	30
11109 GAURIGANJ RURAL MUNICIPALITY	4	4	0	0	0
11110 JHAPA RURAL MUNICIPALITY	0	0	0	0	0
11111 BARHADASHI RURAL MUNICIPALITY	24	12	0	0	12
11112 BIRTAMOD MUNICIPALITY	311	136	2	27	146
11113 HALDIBARI RURAL MUNICIPALITY	0	0	0	0	0
11114 BHADRAPUR MUNICIPALITY	202	135	0	0	67
11115 KACHANAKAWAL RURAL MUNICIPALITY	9	9	0	0	0

1) NSIC stands for Nepal Standard Industrial Classification.

2) Includes Lease/contract out.

3) Includes "Not reported ", "Unknown" and so on.

Table 6-2 Number of Persons Engaged by Section of Industrial Classification, Tenure of Business Place (Land) and Local Unit.

District and Local Unit	Section of NSIC ¹⁾				
	B+D+E+F				
	Mining, Electricity, Gas, Water supply & Construction				
	Tenure of Business Place (Land)				
	Total	Owned	Rented	Others ²⁾ (Lease+Others)	Not ³⁾ Applicable
Morang District	1,440	790	223	97	330
11201 MIKLAJUNG RURAL MUNICIPALITY	22	13	0	0	9
11202 LETANG MUNICIPALITY	140	23	0	0	117
11203 KERABARI RURAL MUNICIPALITY	97	0	87	0	10
11204 SUNDARHARAICHA MUNICIPALITY	141	18	25	82	16
11205 BELBARI MUNICIPALITY	10	9	0	0	1
11206 KANEPOKHARI RURAL MUNICIPALITY	0	0	0	0	0
11207 PATHARI SHANISHCHARE MUNICIPALITY	0	0	0	0	0
11208 URLABARI MUNICIPALITY	20	16	1	0	3
11209 RATUWAMAI MUNICIPALITY	12	0	0	0	12
11210 SUNWARSHI MUNICIPALITY	7	0	0	0	7
11211 RANGELI MUNICIPALITY	84	78	0	0	6
11212 GRAMTHAN RURAL MUNICIPALITY	21	0	8	0	13
11213 BUDHIGANGA RURAL MUNICIPALITY	244	226	0	0	18
11214 BIRATNAGAR METROPOLITIAN CITY	495	290	77	10	118
11215 KATAHARI RURAL MUNICIPALITY	147	117	25	5	0
11216 DHANAPALTHAN RURAL MUNICIPALITY	0	0	0	0	0
11217 JAHADA RURAL MUNICIPALITY	0	0	0	0	0
Sunsari District	627	354	83	24	166
11301 DHARAN SUB-METROPOLITIAN CITY	199	117	21	3	58
11302 BARAHAKSHETRA MUNICIPALITY	7	3	4	0	0
11303 KOSHI RURAL MUNICIPALITY	4	0	4	0	0
11304 BHOKRAHA NARASINHA RURAL MUNICIPALITY	0	0	0	0	0
11305 RAMDHUNI MUNICIPALITY	7	0	7	0	0
11306 ITAHARI SUB-METROPOLITIAN CITY	132	64	38	5	25
11307 DUHABI MUNICIPALITY	81	64	8	3	6
11308 GADHI RURAL MUNICIPALITY	0	0	0	0	0
11309 INARUWA MUNICIPALITY	165	103	1	0	61
11310 HARINAGAR RURAL MUNICIPALITY	2	2	0	0	0
11311 DEWANGUNJ RURAL MUNICIPALITY	8	1	0	0	7
11312 BARJU RURAL MUNICIPALITY	22	0	0	13	9
Udayapur District	981	197	143	8	633
11401 BELAKA MUNICIPALITY	25	11	0	0	14
11402 CHAUDANDIGADHI MUNICIPALITY	92	26	22	0	44
11403 TRIYUGA MUNICIPALITY	669	155	59	0	455
11404 RAUTAMAI RURAL MUNICIPALITY	86	0	56	3	27
11405 LIMCHUNBUNG RURAL MUNICIPALITY	3	0	0	0	3
11406 TAPLI RURAL MUNICIPALITY	27	0	6	0	21
11407 KATARI MUNICIPALITY	72	5	0	5	62
11408 UDAYAPURGADHI RURAL MUNICIPALITY	7	0	0	0	7

1) NSIC stands for Nepal Standard Industrial Classification.

2) Includes Lease/contract out.

3) Includes "Not reported", "Unknown" and so on.

Table 6-2 Number of Persons Engaged by Section of Industrial Classification, Tenure of Business Place (Land) and Local Unit.

District and Local Unit	Section of NSIC ¹⁾				
	G				
	Wholesale and Retail Trade				
	Tenure of Business Place (Land)				
	Total	Owned	Rented	Others ²⁾ (Lease+Others)	Not ³⁾ Applicable
Province 1					
Total	167,754	26,575	11,898	3,053	126,228
Metropolitan City	13,022	1,093	1,039	258	10,632
Sub-Metropolitan City	22,657	3,498	1,564	585	17,010
Municipality	91,950	12,815	6,459	1,512	71,164
Rural Municipality	40,125	9,169	2,836	698	27,422
101 Taplejung District					
Total	2,335	732	149	54	1,400
Municipality	976	97	63	21	795
Rural Municipality	1,359	635	86	33	605
102 Sankhuwasabha District					
Total	5,536	1,878	220	44	3,394
Municipality	4,303	1,462	173	42	2,626
Rural Municipality	1,233	416	47	2	768
103 Solukhumbu District					
Total	2,444	1,577	806	31	30
Municipality	616	364	249	2	1
Rural Municipality	1,828	1,213	557	29	29
104 Okhaldhunga District					
Total	4,201	2,847	655	82	617
Municipality	1,389	785	119	69	416
Rural Municipality	2,812	2,062	536	13	201
105 Khotang District					
Total	2,812	223	9	5	2,575
Municipality	1,397	16	3	4	1,374
Rural Municipality	1,415	207	6	1	1,201
106 Bhojpur District					
Total	3,168	1,177	301	47	1,643
Municipality	1,598	859	268	21	450
Rural Municipality	1,570	318	33	26	1,193
107 Dhankuta District					
Total	4,469	1,238	388	57	2,786
Municipality	2,990	718	183	50	2,039
Rural Municipality	1,479	520	205	7	747

1) NSIC stands for Nepal Standard Industrial Classification.

2) Includes Lease/contract out.

3) Includes "Not reported", "Unknown" and so on.

Table 6-2 Number of Persons Engaged by Section of Industrial Classification, Tenure of Business Place (Land) and Local Unit.

District and Local Unit	Section of NSIC ¹⁾				
	G				
	Wholesale and Retail Trade				
	Tenure of Business Place (Land)				
	Total	Owned	Rented	Others ²⁾ (Lease+Others)	Not ³⁾ Applicable
108 Terhathum District					
Total	2,278	165	60	124	1,929
Municipality	1,374	86	14	93	1,181
Rural Municipality	904	79	46	31	748
109 Panchthar District					
Total	4,385	417	155	47	3,766
Municipality	1,513	115	69	28	1,301
Rural Municipality	2,872	302	86	19	2,465
110 Ilam District					
Total	8,305	817	486	47	6,955
Municipality	5,953	528	392	42	4,991
Rural Municipality	2,352	289	94	5	1,964
111 Jhapa District					
Total	41,245	2,568	1,869	294	36,514
Municipality	33,630	1,896	1,550	276	29,908
Rural Municipality	7,615	672	319	18	6,606
112 Morang District					
Total	38,977	3,120	1,819	439	33,599
Metropolitan City	13,022	1,093	1,039	258	10,632
Municipality	17,422	927	513	64	15,918
Rural Municipality	8,533	1,100	267	117	7,049
113 Sunsari District					
Total	37,420	7,338	3,216	1,674	25,192
Sub-Metropolitan City	22,657	3,498	1,564	585	17,010
Municipality	9,968	2,553	1,189	694	5,532
Rural Municipality	4,795	1,287	463	395	2,650
114 Udayapur District					
Total	10,179	2,478	1,765	108	5,828
Municipality	8,821	2,409	1,674	106	4,632
Rural Municipality	1,358	69	91	2	1,196

1) NSIC stands for Nepal Standard Industrial Classification.

2) Includes Lease/contract out.

3) Includes "Not reported ", "Unknown" and so on.

Table 6-2 Number of Persons Engaged by Section of Industrial Classification, Tenure of Business Place (Land) and Local Unit.

District and Local Unit	Section of NSIC ¹⁾				
	G				
	Wholesale and Retail Trade				
	Tenure of Business Place (Land)				
	Total	Owned	Rented	Others ²⁾ (Lease+Others)	Not ³⁾ Applicable
Taplejung District	2,335	732	149	54	1,400
10101 PHAKTANLUNG RURAL MUNICIPALITY	164	76	5	3	80
10102 MIKWAKHOLA RURAL MUNICIPALITY	98	75	4	1	18
10103 MERINGDEN RURAL MUNICIPALITY	223	45	10	7	161
10104 MAIWAKHOLA RURAL MUNICIPALITY	132	92	8	0	32
10105 AATHARAI TRIBENI RURAL MUNICIPALITY	171	133	29	5	4
10106 PHUNGLING MUNICIPALITY	976	97	63	21	795
10107 PATHIBHARA YANGBARAK RURAL MUNICIPALITY	214	158	21	11	24
10108 SIRJANGA RURAL MUNICIPALITY	267	0	0	0	267
10109 SIDINGBA RURAL MUNICIPALITY	90	56	9	6	19
Sankhuwasabha District	5,536	1,878	220	44	3,394
10201 BHOTKHOLA RURAL MUNICIPALITY	166	2	0	0	164
10202 MAKALU RURAL MUNICIPALITY	428	102	10	0	316
10203 SILICHONG RURAL MUNICIPALITY	239	205	25	0	9
10204 CHICHILA RURAL MUNICIPALITY	172	70	8	2	92
10205 SABHAPOKHARI RURAL MUNICIPALITY	228	37	4	0	187
10206 KHANDABARI MUNICIPALITY	1,987	192	16	33	1,746
10207 PANCHAKHAPAN MUNICIPALITY	516	75	2	3	436
10208 CHAINAPUR MUNICIPALITY	941	660	102	0	179
10209 MADI MUNICIPALITY	340	142	32	2	164
10210 DHARMADEVI MUNICIPALITY	519	393	21	4	101
Solukhumbu District	2,444	1,577	806	31	30
10301 KHUMBU PASANGLHAMU RURAL MUNICIPALITY	264	81	183	0	0
10302 MAHAKULUNG RURAL MUNICIPALITY	374	283	70	21	0
10303 SOTANG RURAL MUNICIPALITY	210	180	30	0	0
10304 MAPYA DHUDHAKOSHI RURAL MUNICIPALITY	204	164	40	0	0
10305 THULUNG DHUDHA KOSHI RURAL MUNICIPALITY	387	256	120	8	3
10306 NECHA SALYAN RURAL MUNICIPALITY	302	168	108	0	26
10307 SOLU DHUDHAKUNDA MUNICIPALITY	616	364	249	2	1
10308 LIKHU PIKE RURAL MUNICIPALITY	87	81	6	0	0
Okhaldhunga District	4,201	2,847	655	82	617
10401 CHISHANKHU GADHI RURAL MUNICIPALITY	454	403	50	0	1
10402 SIDDHICHARAN MUNICIPALITY	1,389	785	119	69	416
10403 MOLUNG RURAL MUNICIPALITY	435	311	49	0	75
10404 KHIJI DEMBA RURAL MUNICIPALITY	419	240	129	4	46
10405 LIKHU RURAL MUNICIPALITY	331	298	33	0	0
10406 CHAMPADEVI RURAL MUNICIPALITY	247	172	62	0	13
10407 SUNKOSHI RURAL MUNICIPALITY	405	312	31	7	55
10408 MANEBHANJYANG RURAL MUNICIPALITY	521	326	182	2	11
Khotang District	2,812	223	9	5	2,575
10501 KEPILASGADHI RURAL MUNICIPALITY	113	0	0	0	113
10502 AISELUKHARKA RURAL MUNICIPALITY	274	207	6	0	61
10503 RAWA BESHI RURAL MUNICIPALITY	126	0	0	0	126
10504 HALESI TUWACHUNG MUNICIPALITY	403	2	1	0	400
10505 DIKTEL RUPAKOT MAJHUWAGADHI MUNICIPALITY	994	14	2	4	974
10506 SAKELA RURAL MUNICIPALITY	101	0	0	0	101
10507 DIPRUNG CHUICHUMMA RURAL MUNICIPALITY	337	0	0	1	336
10508 KHOTEHANG RURAL MUNICIPALITY	195	0	0	0	195
10509 JANTE DHUNGA RURAL MUNICIPALITY	129	0	0	0	129
10510 BARAHA POKHARI RURAL MUNICIPALITY	140	0	0	0	140
Bhojpur District	3,168	1,177	301	47	1,643
10601 SHADANANDA MUNICIPALITY	547	309	40	9	189
10602 SALPA SILICHHO RURAL MUNICIPALITY	220	29	1	0	190
10603 TEMKE MAIYUNG RURAL MUNICIPALITY	184	16	3	0	165
10604 BHOJPUR MUNICIPALITY	1,051	550	228	12	261
10605 ARUN RURAL MUNICIPALITY	227	13	0	5	209
10606 PAUWA DUNMA RURAL MUNICIPALITY	239	113	8	0	118
10607 RAMPRASAD RAI RURAL MUNICIPALITY	233	41	2	6	184
10608 HATUWAGADHI RURAL MUNICIPALITY	284	95	16	14	159
10609 AAMCHOWK RURAL MUNICIPALITY	183	11	3	1	168

1) NSIC stands for Nepal Standard Industrial Classification.

2) Includes Lease/contract out.

3) Includes "Not reported ", "Unknown" and so on.

Table 6-2 Number of Persons Engaged by Section of Industrial Classification, Tenure of Business Place (Land) and Local Unit.

District and Local Unit	Section of NSIC ¹⁾				
	G				
	Wholesale and Retail Trade				
	Tenure of Business Place (Land)				
	Total	Owned	Rented	Others ²⁾ (Lease+Others)	Not ³⁾ Applicable
Dhankuta District	4,469	1,238	388	57	2,786
10701 MAHALAXMI MUNICIPALITY	427	261	92	8	66
10702 PAKHRIBAS MUNICIPALITY	648	266	39	2	341
10703 CHHATHAR JORPATI RURAL MUNICIPALITY	478	79	46	0	353
10704 DHANKUTA MUNICIPALITY	1,915	191	52	40	1,632
10705 SAHIDBHUMI RURAL MUNICIPALITY	248	11	8	0	229
10706 SANGURIGADHI RURAL MUNICIPALITY	325	179	58	2	86
10707 CHAUBISE RURAL MUNICIPALITY	428	251	93	5	79
Terhathum District	2,278	165	60	124	1,929
10801 AATHARAI RURAL MUNICIPALITY	282	30	29	4	219
10802 PHEDAP RURAL MUNICIPALITY	248	27	14	2	205
10803 MENCHHAYAYEM RURAL MUNICIPALITY	160	22	3	0	135
10804 MYANGLUNG MUNICIPALITY	883	17	3	82	781
10805 LALIGURANS MUNICIPALITY	491	69	11	11	400
10806 CHHATHAR RURAL MUNICIPALITY	214	0	0	25	189
Panchthar District	4,385	417	155	47	3,766
10901 YANGBARAK RURAL MUNICIPALITY	511	5	3	3	500
10902 HILIHAN RURAL MUNICIPALITY	373	8	7	0	358
10903 FALELUNG RURAL MUNICIPALITY	485	81	18	2	384
10904 PHIDIM MUNICIPALITY	1,513	115	69	28	1,301
10905 FALGUNANDA RURAL MUNICIPALITY	420	6	11	1	402
10906 KUMMAYAK RURAL MUNICIPALITY	268	79	7	2	180
10907 TUMBEWA RURAL MUNICIPALITY	183	7	9	0	167
10908 MIKLAJUNG RURAL MUNICIPALITY	632	116	31	11	474
Ilam District	8,305	817	486	47	6,955
11001 MAI JOGMAI RURAL MUNICIPALITY	303	7	8	1	287
11002 SANDAKPUR RURAL MUNICIPALITY	340	77	32	4	227
11003 ILAM MUNICIPALITY	2,208	126	182	30	1,870
11004 DEUMAI MUNICIPALITY	981	219	98	6	658
11005 FAKFOKATHUM RURAL MUNICIPALITY	446	88	15	0	343
11006 MANGSEBUNG RURAL MUNICIPALITY	431	65	25	0	341
11007 CHULACHULI RURAL MUNICIPALITY	505	40	10	0	455
11008 MAI MUNICIPALITY	648	6	15	2	625
11009 SURYODAYA MUNICIPALITY	2,116	177	97	4	1,838
11010 RONG RURAL MUNICIPALITY	327	12	4	0	311
Jhapa District	41,245	2,568	1,869	294	36,514
11101 MECHINAGAR MUNICIPALITY	5,716	327	174	14	5,201
11102 BUDDHASHANTI RURAL MUNICIPALITY	1,735	63	97	0	1,575
11103 ARJUNDHARA MUNICIPALITY	2,654	118	113	21	2,402
11104 KANKAI MUNICIPALITY	2,247	83	70	5	2,089
11105 SHIVASATAKSHI MUNICIPALITY	2,186	230	99	34	1,823
11106 KAMAL RURAL MUNICIPALITY	1,255	97	93	0	1,065
11107 DAMAK MUNICIPALITY	7,295	295	428	152	6,420
11108 GAURADHA MUNICIPALITY	1,886	112	69	0	1,705
11109 GAURIGANJ RURAL MUNICIPALITY	1,075	111	39	2	923
11110 JHAPA RURAL MUNICIPALITY	740	153	28	5	554
11111 BARHADASHI RURAL MUNICIPALITY	862	71	41	7	743
11112 BIRTAMOD MUNICIPALITY	8,554	451	501	40	7,562
11113 HALDIBARI RURAL MUNICIPALITY	986	63	14	0	909
11114 BHADRAPUR MUNICIPALITY	3,092	280	96	10	2,706
11115 KACHANAKAWAL RURAL MUNICIPALITY	962	114	7	4	837

1) NSIC stands for Nepal Standard Industrial Classification.

2) Includes Lease/contract out.

3) Includes "Not reported", "Unknown" and so on.

Table 6-2 Number of Persons Engaged by Section of Industrial Classification, Tenure of Business Place (Land) and Local Unit.

District and Local Unit	Section of NSIC ¹⁾				
	G				
	Wholesale and Retail Trade				
	Tenure of Business Place (Land)				
	Total	Owned	Rented	Others ²⁾ (Lease+Others)	Not ³⁾ Applicable
Morang District	38,977	3,120	1,819	439	33,599
11201 MIKLAJUNG RURAL MUNICIPALITY	836	20	32	9	775
11202 LETANG MUNICIPALITY	1,204	43	21	12	1,128
11203 KERABARI RURAL MUNICIPALITY	879	2	4	4	869
11204 SUNDARHARAICHA MUNICIPALITY	3,375	77	129	19	3,150
11205 BELBARI MUNICIPALITY	2,825	181	129	5	2,510
11206 KANEPOKHARI RURAL MUNICIPALITY	1,369	94	57	6	1,212
11207 PATHARI SHANISHCHARE MUNICIPALITY	2,778	61	37	5	2,675
11208 URLABARI MUNICIPALITY	3,282	139	59	2	3,082
11209 RATUWAMAI MUNICIPALITY	1,512	50	23	1	1,438
11210 SUNWARSHI MUNICIPALITY	954	153	16	8	777
11211 RANGELI MUNICIPALITY	1,492	223	99	12	1,158
11212 GRAMTHAN RURAL MUNICIPALITY	1,112	77	8	0	1,027
11213 BUDHIGANGA RURAL MUNICIPALITY	1,574	330	38	90	1,116
11214 BIRATNAGAR METROPOLITIAN CITY	13,022	1,093	1,039	258	10,632
11215 KATAHARI RURAL MUNICIPALITY	1,096	245	28	0	823
11216 DHANAPALTHAN RURAL MUNICIPALITY	920	36	43	0	841
11217 JAHADA RURAL MUNICIPALITY	747	296	57	8	386
Sunsari District	37,420	7,338	3,216	1,674	25,192
11301 DHARAN SUB-METROPOLITIAN CITY	10,651	1,025	917	377	8,332
11302 BARAHAKSHETRA MUNICIPALITY	2,083	678	268	134	1,003
11303 KOSHI RURAL MUNICIPALITY	907	355	262	24	266
11304 BHOKRAHA NARASINHA RURAL MUNICIPALITY	572	101	36	78	357
11305 RAMDHUNI MUNICIPALITY	2,342	582	509	192	1,059
11306 ITAHARI SUB-METROPOLITIAN CITY	12,006	2,473	647	208	8,678
11307 DUHABI MUNICIPALITY	2,874	1,171	289	134	1,280
11308 GADHI RURAL MUNICIPALITY	719	316	42	56	305
11309 INARUWA MUNICIPALITY	2,669	122	123	234	2,190
11310 HARINAGAR RURAL MUNICIPALITY	913	302	102	2	507
11311 DEWANGUNJ RURAL MUNICIPALITY	598	194	17	65	322
11312 BARJU RURAL MUNICIPALITY	1,086	19	4	170	893
Udayapur District	10,179	2,478	1,765	108	5,828
11401 BELAKA MUNICIPALITY	1,286	819	227	9	231
11402 CHAUDANDIGADHI MUNICIPALITY	1,527	486	238	8	795
11403 TRIYUGA MUNICIPALITY	3,976	1,084	1,160	89	1,643
11404 RAUTAMAI RURAL MUNICIPALITY	404	16	84	2	302
11405 LIMCHUNBUNG RURAL MUNICIPALITY	199	41	5	0	153
11406 TAPLI RURAL MUNICIPALITY	248	7	0	0	241
11407 KATARI MUNICIPALITY	2,032	20	49	0	1,963
11408 UDAYAPURGADHI RURAL MUNICIPALITY	507	5	2	0	500

1) NSIC stands for Nepal Standard Industrial Classification.

2) Includes Lease/contract out.

3) Includes "Not reported", "Unknown" and so on.

Table 6-2 Number of Persons Engaged by Section of Industrial Classification, Tenure of Business Place (Land) and Local Unit.

District and Local Unit	Section of NSIC ¹⁾				
	H+J				
	Transportation and Storage, Information and Communication				
	Tenure of Business Place (Land)				
	Total	Owned	Rented	Others ²⁾ (Lease+Others)	Not ³⁾ Applicable
Province 1					
Total	7,082	2,201	821	107	3,953
Metropolitan City	1,062	437	189	0	436
Sub-Metropolitan City	850	85	55	4	706
Municipality	3,833	1,479	324	47	1,983
Rural Municipality	1,337	200	253	56	828
101 Taplejung District					
Total	268	51	24	10	183
Municipality	100	13	7	0	80
Rural Municipality	168	38	17	10	103
102 Sankhuwasabha District					
Total	195	52	0	25	118
Municipality	169	46	0	25	98
Rural Municipality	26	6	0	0	20
103 Solukhumbu District					
Total	171	43	120	8	0
Municipality	61	22	34	5	0
Rural Municipality	110	21	86	3	0
104 Okhaldhunga District					
Total	225	46	104	2	73
Municipality	104	40	5	0	59
Rural Municipality	121	6	99	2	14
105 Khotang District					
Total	354	20	0	0	334
Municipality	165	12	0	0	153
Rural Municipality	189	8	0	0	181
106 Bhojpur District					
Total	142	33	25	5	79
Municipality	65	17	25	3	20
Rural Municipality	77	16	0	2	59
107 Dhankuta District					
Total	276	122	5	10	139
Municipality	198	90	0	0	108
Rural Municipality	78	32	5	10	31

1) NSIC stands for Nepal Standard Industrial Classification.

2) Includes Lease/contract out.

3) Includes "Not reported ", "Unknown" and so on.

Table 6-2 Number of Persons Engaged by Section of Industrial Classification, Tenure of Business Place (Land) and Local Unit.

District and Local Unit	Section of NSIC ¹⁾				
	H+J				
	Transportation and Storage, Information and Communication				
	Tenure of Business Place (Land)				
	Total	Owned	Rented	Others ²⁾ (Lease+Others)	Not ³⁾ Applicable
108 Terhathum District					
Total	277	166	4	0	107
Municipality	208	161	2	0	45
Rural Municipality	69	5	2	0	62
109 Panchthar District					
Total	295	130	0	0	165
Municipality	200	92	0	0	108
Rural Municipality	95	38	0	0	57
110 Ilam District					
Total	259	21	51	9	178
Municipality	192	18	51	4	119
Rural Municipality	67	3	0	5	59
111 Jhapa District					
Total	1,835	833	155	16	831
Municipality	1,744	825	143	9	767
Rural Municipality	91	8	12	7	64
112 Morang District					
Total	1,410	452	198	12	748
Metropolitan City	1,062	437	189	0	436
Municipality	219	3	3	1	212
Rural Municipality	129	12	6	11	100
113 Sunsari District					
Total	1,063	131	85	10	837
Sub-Metropolitan City	850	85	55	4	706
Municipality	154	44	14	0	96
Rural Municipality	59	2	16	6	35
114 Udayapur District					
Total	312	101	50	0	161
Municipality	254	96	40	0	118
Rural Municipality	58	5	10	0	43

1) NSIC stands for Nepal Standard Industrial Classification.

2) Includes Lease/contract out.

3) Includes "Not reported ", "Unknown" and so on.

Table 6-2 Number of Persons Engaged by Section of Industrial Classification, Tenure of Business Place (Land) and Local Unit.

District and Local Unit	Section of NSIC ¹⁾				
	H+J				
	Transportation and Storage, Information and Communication				
	Tenure of Business Place (Land)				
	Total	Owned	Rented	Others ²⁾ (Lease+Others)	Not ³⁾ Applicable
Taplejung District	268	51	24	10	183
10101 PHAKTANLUNG RURAL MUNICIPALITY	31	9	0	0	22
10102 MIKWAKHOLA RURAL MUNICIPALITY	18	12	4	0	2
10103 MERINGDEN RURAL MUNICIPALITY	13	0	0	0	13
10104 MAIWAKHOLA RURAL MUNICIPALITY	10	0	4	0	6
10105 AATHARAI TRIBENI RURAL MUNICIPALITY	17	10	5	0	2
10106 PHUNGLING MUNICIPALITY	100	13	7	0	80
10107 PATHIBHARA YANGBARAK RURAL MUNICIPALITY	28	7	3	6	12
10108 SIRJANGA RURAL MUNICIPALITY	27	0	1	0	26
10109 SIDINGBA RURAL MUNICIPALITY	24	0	0	4	20
Sankhuwasabha District	195	52	0	25	118
10201 BHOTKHOLA RURAL MUNICIPALITY	7	0	0	0	7
10202 MAKALU RURAL MUNICIPALITY	11	3	0	0	8
10203 SILICHONG RURAL MUNICIPALITY	8	3	0	0	5
10204 CHICHILA RURAL MUNICIPALITY	0	0	0	0	0
10205 SABHAPOKHARI RURAL MUNICIPALITY	0	0	0	0	0
10206 KHANDABARI MUNICIPALITY	96	17	0	25	54
10207 PANCHAKHAPAN MUNICIPALITY	5	0	0	0	5
10208 CHAINAPUR MUNICIPALITY	43	21	0	0	22
10209 MADI MUNICIPALITY	5	0	0	0	5
10210 DHARMADEVI MUNICIPALITY	20	8	0	0	12
Solukhumbu District	171	43	120	8	0
10301 KHUMBU PASANGLHAMU RURAL MUNICIPALITY	40	4	36	0	0
10302 MAHAKULUNG RURAL MUNICIPALITY	7	0	4	3	0
10303 SOTANG RURAL MUNICIPALITY	11	8	3	0	0
10304 MAPYA DHUDHAKOSHI RURAL MUNICIPALITY	7	0	7	0	0
10305 THULUNG DHUDHA KOSHI RURAL MUNICIPALITY	29	9	20	0	0
10306 NECHA SALYAN RURAL MUNICIPALITY	11	0	11	0	0
10307 SOLU DHUDHAKUNDA MUNICIPALITY	61	22	34	5	0
10308 LIKHU PIKE RURAL MUNICIPALITY	5	0	5	0	0
Okhaldhunga District	225	46	104	2	73
10401 CHISHANKHU GADHI RURAL MUNICIPALITY	24	0	24	0	0
10402 SIDDHICHARAN MUNICIPALITY	104	40	5	0	59
10403 MOLUNG RURAL MUNICIPALITY	10	0	0	2	8
10404 KHIJI DEMBA RURAL MUNICIPALITY	23	4	19	0	0
10405 LIKHU RURAL MUNICIPALITY	12	2	10	0	0
10406 CHAMPADEVI RURAL MUNICIPALITY	21	0	21	0	0
10407 SUNKOSHI RURAL MUNICIPALITY	16	0	13	0	3
10408 MANEBHANJYANG RURAL MUNICIPALITY	15	0	12	0	3
Khotang District	354	20	0	0	334
10501 KEPILASGADHI RURAL MUNICIPALITY	28	0	0	0	28
10502 AISELUKHARKA RURAL MUNICIPALITY	27	5	0	0	22
10503 RAWA BESHI RURAL MUNICIPALITY	19	3	0	0	16
10504 HALESI TUWACHUNG MUNICIPALITY	43	0	0	0	43
10505 DIKTEL RUPAKOT MAJHUWAGADHI MUNICIPALITY	122	12	0	0	110
10506 SAKELA RURAL MUNICIPALITY	10	0	0	0	10
10507 DIPRUNG CHUICHUMMA RURAL MUNICIPALITY	21	0	0	0	21
10508 KHOTEHANG RURAL MUNICIPALITY	34	0	0	0	34
10509 JANTE DHUNGA RURAL MUNICIPALITY	29	0	0	0	29
10510 BARAHA POKHARI RURAL MUNICIPALITY	21	0	0	0	21
Bhojpur District	142	33	25	5	79
10601 SHADANANDA MUNICIPALITY	6	0	0	3	3
10602 SALPA SILICHHO RURAL MUNICIPALITY	0	0	0	0	0
10603 TEMKE MAIYUNG RURAL MUNICIPALITY	6	0	0	0	6
10604 BHOJPUR MUNICIPALITY	59	17	25	0	17
10605 ARUN RURAL MUNICIPALITY	12	5	0	0	7
10606 PAUWA DUNMA RURAL MUNICIPALITY	14	11	0	0	3
10607 RAMPRASAD RAI RURAL MUNICIPALITY	20	0	0	0	20
10608 HATUWAGADHI RURAL MUNICIPALITY	4	0	0	0	4
10609 AAMCHOWK RURAL MUNICIPALITY	21	0	0	2	19

1) NSIC stands for Nepal Standard Industrial Classification.

2) Includes Lease/contract out.

3) Includes "Not reported ", "Unknown" and so on.

Table 6-2 Number of Persons Engaged by Section of Industrial Classification, Tenure of Business Place (Land) and Local Unit.

District and Local Unit	Section of NSIC ¹⁾					Total
	H+J					
	Transportation and Storage, Information and Communication					
	Tenure of Business Place (Land)					
	Total	Owned	Rented	Others ²⁾ (Lease+Others)	Not ³⁾ Applicable	
Dhankuta District	276	122	5	10		139
10701 MAHALAXMI MUNICIPALITY	4	4	0	0		0
10702 PAKHRIBAS MUNICIPALITY	26	7	0	0		19
10703 CHHATHAR JORPATI RURAL MUNICIPALITY	6	0	0	0		6
10704 DHANKUTA MUNICIPALITY	168	79	0	0		89
10705 SAHIDBHUMI RURAL MUNICIPALITY	12	3	0	0		9
10706 SANGURIGADHI RURAL MUNICIPALITY	38	25	1	7		5
10707 CHAUBISE RURAL MUNICIPALITY	22	4	4	3		11
Terhathum District	277	166	4	0		107
10801 AATHARAI RURAL MUNICIPALITY	27	0	2	0		25
10802 PHEDAP RURAL MUNICIPALITY	8	0	0	0		8
10803 MENCHHAYAYEM RURAL MUNICIPALITY	10	5	0	0		5
10804 MYANGLUNG MUNICIPALITY	189	161	0	0		28
10805 LALIGURANS MUNICIPALITY	19	0	2	0		17
10806 CHHATHAR RURAL MUNICIPALITY	24	0	0	0		24
Panchthar District	295	130	0	0		165
10901 YANGBARAK RURAL MUNICIPALITY	21	10	0	0		11
10902 HILIHAN RURAL MUNICIPALITY	3	0	0	0		3
10903 FALELUNG RURAL MUNICIPALITY	12	0	0	0		12
10904 PHIDIM MUNICIPALITY	200	92	0	0		108
10905 FALGUNANDA RURAL MUNICIPALITY	14	0	0	0		14
10906 KUMMAYAK RURAL MUNICIPALITY	14	5	0	0		9
10907 TUMBEWA RURAL MUNICIPALITY	2	0	0	0		2
10908 MIKLAJUNG RURAL MUNICIPALITY	29	23	0	0		6
Ilam District	259	21	51	9		178
11001 MAI JOGMAI RURAL MUNICIPALITY	7	0	0	0		7
11002 SANDAKPUR RURAL MUNICIPALITY	10	0	0	0		10
11003 ILAM MUNICIPALITY	80	12	16	0		52
11004 DEUMAI MUNICIPALITY	19	0	5	4		10
11005 FAKFOKATHUM RURAL MUNICIPALITY	7	0	0	5		2
11006 MANGSEBUNG RURAL MUNICIPALITY	23	3	0	0		20
11007 CHULACHULI RURAL MUNICIPALITY	5	0	0	0		5
11008 MAI MUNICIPALITY	6	0	0	0		6
11009 SURYODAYA MUNICIPALITY	87	6	30	0		51
11010 RONG RURAL MUNICIPALITY	15	0	0	0		15
Jhapa District	1,835	833	155	16		831
11101 MECHINAGAR MUNICIPALITY	230	66	82	0		82
11102 BUDDHASHANTI RURAL MUNICIPALITY	17	4	0	0		13
11103 ARJUNDHARA MUNICIPALITY	23	9	0	0		14
11104 KANKAI MUNICIPALITY	34	0	0	0		34
11105 SHIVASATAKSHI MUNICIPALITY	40	0	4	9		27
11106 KAMAL RURAL MUNICIPALITY	19	0	0	0		19
11107 DAMAK MUNICIPALITY	819	582	10	0		227
11108 GAURADHA MUNICIPALITY	24	0	0	0		24
11109 GAURIGANJ RURAL MUNICIPALITY	0	0	0	0		0
11110 JHAPA RURAL MUNICIPALITY	9	0	4	3		2
11111 BARHADASHI RURAL MUNICIPALITY	15	0	8	4		3
11112 BIRTAMOD MUNICIPALITY	299	0	47	0		252
11113 HALDIBARI RURAL MUNICIPALITY	13	0	0	0		13
11114 BHADRAPUR MUNICIPALITY	275	168	0	0		107
11115 KACHANAKAWAL RURAL MUNICIPALITY	18	4	0	0		14

1) NSIC stands for Nepal Standard Industrial Classification.

2) Includes Lease/contract out.

3) Includes "Not reported ", "Unknown" and so on.

Table 6-2 Number of Persons Engaged by Section of Industrial Classification, Tenure of Business Place (Land) and Local Unit.

District and Local Unit	Section of NSIC ¹⁾				
	H+J				
	Transportation and Storage, Information and Communication				
	Tenure of Business Place (Land)				
	Total	Owned	Rented	Others ²⁾ (Lease+Others)	Not ³⁾ Applicable
Morang District	1,410	452	198	12	748
11201 MIKLAJUNG RURAL MUNICIPALITY	0	0	0	0	0
11202 LETANG MUNICIPALITY	11	3	0	0	8
11203 KERABARI RURAL MUNICIPALITY	24	3	0	0	21
11204 SUNDARHARAICHA MUNICIPALITY	54	0	0	1	53
11205 BELBARI MUNICIPALITY	19	0	1	0	18
11206 KANEPOKHARI RURAL MUNICIPALITY	4	0	4	0	0
11207 PATHARI SHANISHCHARE MUNICIPALITY	46	0	0	0	46
11208 URLABARI MUNICIPALITY	58	0	2	0	56
11209 RATUWAMAI MUNICIPALITY	14	0	0	0	14
11210 SUNWARSHI MUNICIPALITY	9	0	0	0	9
11211 RANGELI MUNICIPALITY	8	0	0	0	8
11212 GRAMTHAN RURAL MUNICIPALITY	24	4	0	7	13
11213 BUDHIGANGA RURAL MUNICIPALITY	65	2	2	4	57
11214 BIRATNAGAR METROPOLITIAN CITY	1,062	437	189	0	436
11215 KATAHARI RURAL MUNICIPALITY	1	0	0	0	1
11216 DHANAPALTHAN RURAL MUNICIPALITY	11	3	0	0	8
11217 JAHADA RURAL MUNICIPALITY	0	0	0	0	0
Sunsari District	1,063	131	85	10	837
11301 DHARAN SUB-METROPOLITIAN CITY	378	36	38	0	304
11302 BARAHAKSHETRA MUNICIPALITY	40	0	9	0	31
11303 KOSHI RURAL MUNICIPALITY	6	2	4	0	0
11304 BHOKRAHA NARASINHA RURAL MUNICIPALITY	3	0	0	0	3
11305 RAMDHUNI MUNICIPALITY	27	18	5	0	4
11306 ITAHARI SUB-METROPOLITIAN CITY	472	49	17	4	402
11307 DUHABI MUNICIPALITY	33	26	0	0	7
11308 GADHI RURAL MUNICIPALITY	13	0	0	6	7
11309 INARUWA MUNICIPALITY	54	0	0	0	54
11310 HARINAGAR RURAL MUNICIPALITY	13	0	6	0	7
11311 DEWANGUNJ RURAL MUNICIPALITY	10	0	0	0	10
11312 BARJU RURAL MUNICIPALITY	14	0	6	0	8
Udayapur District	312	101	50	0	161
11401 BELAKA MUNICIPALITY	5	0	0	0	5
11402 CHAUDANDIGADHI MUNICIPALITY	21	5	10	0	6
11403 TRIYUGA MUNICIPALITY	177	85	29	0	63
11404 RAUTAMAI RURAL MUNICIPALITY	16	2	10	0	4
11405 LIMCHUNBUNG RURAL MUNICIPALITY	16	3	0	0	13
11406 TAPLI RURAL MUNICIPALITY	13	0	0	0	13
11407 KATARI MUNICIPALITY	51	6	1	0	44
11408 UDAYAPURGADHI RURAL MUNICIPALITY	13	0	0	0	13

1) NSIC stands for Nepal Standard Industrial Classification.

2) Includes Lease/contract out.

3) Includes "Not reported", "Unknown" and so on.

Table 6-2 Number of Persons Engaged by Section of Industrial Classification, Tenure of Business Place (Land) and Local Unit.

District and Local Unit	Section of NSIC ¹⁾				
	I				
	Accommodation and Food Service				
	Tenure of Business Place (Land)				
	Total	Owned	Rented	Others ²⁾ (Lease+Others)	Not ³⁾ Applicable
Province 1					
Total	54,665	8,249	5,567	1,244	39,605
Metropolitan City	4,991	613	620	120	3,638
Sub-Metropolitan City	7,966	859	720	353	6,034
Municipality	29,891	3,753	2,616	496	23,026
Rural Municipality	11,817	3,024	1,611	275	6,907
101 Taplejung District					
Total	915	124	87	17	687
Municipality	647	39	53	9	546
Rural Municipality	268	85	34	8	141
102 Sankhuwasabha District					
Total	1,406	342	95	27	942
Municipality	1,189	258	72	27	832
Rural Municipality	217	84	23	0	110
103 Solukhumbu District					
Total	3,045	2,159	852	19	15
Municipality	762	523	231	2	6
Rural Municipality	2,283	1,636	621	17	9
104 Okhaldhunga District					
Total	1,060	580	237	10	233
Municipality	433	239	27	3	164
Rural Municipality	627	341	210	7	69
105 Khotang District					
Total	878	23	7	0	848
Municipality	592	0	0	0	592
Rural Municipality	286	23	7	0	256
106 Bhojpur District					
Total	957	336	197	11	413
Municipality	626	297	185	6	138
Rural Municipality	331	39	12	5	275
107 Dhankuta District					
Total	2,206	420	214	44	1,528
Municipality	1,426	245	90	26	1,065
Rural Municipality	780	175	124	18	463

1) NSIC stands for Nepal Standard Industrial Classification.

2) Includes Lease/contract out.

3) Includes "Not reported ", "Unknown" and so on.

Table 6-2 Number of Persons Engaged by Section of Industrial Classification, Tenure of Business Place (Land) and Local Unit.

District and Local Unit	Section of NSIC ¹⁾				
	I				
	Accommodation and Food Service				
	Tenure of Business Place (Land)				
	Total	Owned	Rented	Others ²⁾ (Lease+Others)	Not ³⁾ Applicable
108 Terhathum District					
Total	617	44	20	8	545
Municipality	449	28	6	3	412
Rural Municipality	168	16	14	5	133
109 Panchthar District					
Total	1,184	113	42	15	1,014
Municipality	601	64	11	10	516
Rural Municipality	583	49	31	5	498
110 Ilam District					
Total	3,012	331	203	27	2,451
Municipality	2,317	215	175	23	1,904
Rural Municipality	695	116	28	4	547
111 Jhapa District					
Total	13,378	814	723	96	11,745
Municipality	11,248	671	591	92	9,894
Rural Municipality	2,130	143	132	4	1,851
112 Morang District					
Total	12,286	1,116	959	189	10,022
Metropolitan City	4,991	613	620	120	3,638
Municipality	5,160	379	215	28	4,538
Rural Municipality	2,135	124	124	41	1,846
113 Sunsari District					
Total	11,591	1,474	1,364	711	8,042
Sub-Metropolitan City	7,966	859	720	353	6,034
Municipality	2,470	425	405	197	1,443
Rural Municipality	1,155	190	239	161	565
114 Udayapur District					
Total	2,130	373	567	70	1,120
Municipality	1,971	370	555	70	976
Rural Municipality	159	3	12	0	144

1) NSIC stands for Nepal Standard Industrial Classification.

2) Includes Lease/contract out.

3) Includes "Not reported ", "Unknown" and so on.

Table 6-2 Number of Persons Engaged by Section of Industrial Classification, Tenure of Business Place (Land) and Local Unit.

District and Local Unit	Section of NSIC ¹⁾				
	I				
	Accommodation and Food Service				
	Tenure of Business Place (Land)				
	Total	Owned	Rented	Others ²⁾ (Lease+Others)	Not ³⁾ Applicable
Taplejung District	915	124	87	17	687
10101 PHAKTANLUNG RURAL MUNICIPALITY	91	40	8	0	43
10102 MIKWAKHOLA RURAL MUNICIPALITY	9	4	3	0	2
10103 MERINGDEN RURAL MUNICIPALITY	47	10	1	5	31
10104 MAIWAKHOLA RURAL MUNICIPALITY	33	9	11	0	13
10105 AATHARAI TRIBENI RURAL MUNICIPALITY	14	4	9	1	0
10106 PHUNGLING MUNICIPALITY	647	39	53	9	546
10107 PATHIBHARA YANGBARAK RURAL MUNICIPALITY	23	17	0	2	4
10108 SIRJANGA RURAL MUNICIPALITY	48	1	0	0	47
10109 SIDINGBA RURAL MUNICIPALITY	3	0	2	0	1
Sankhuwasabha District	1,406	342	95	27	942
10201 BHOTKHOLA RURAL MUNICIPALITY	19	0	0	0	19
10202 MAKALU RURAL MUNICIPALITY	107	50	2	0	55
10203 SILICHONG RURAL MUNICIPALITY	30	13	14	0	3
10204 CHICHILA RURAL MUNICIPALITY	31	8	5	0	18
10205 SABHAPOKHARI RURAL MUNICIPALITY	30	13	2	0	15
10206 KHANDABARI MUNICIPALITY	766	33	17	25	691
10207 PANCHAKHAPAN MUNICIPALITY	50	5	0	0	45
10208 CHAINAPUR MUNICIPALITY	222	136	35	0	51
10209 MADI MUNICIPALITY	64	41	12	0	11
10210 DHARMADEVI MUNICIPALITY	87	43	8	2	34
Solukhumbu District	3,045	2,159	852	19	15
10301 KHUMBU PASANGLHAMU RURAL MUNICIPALITY	1,517	1,102	415	0	0
10302 MAHAKULUNG RURAL MUNICIPALITY	132	72	49	11	0
10303 SOTANG RURAL MUNICIPALITY	104	64	40	0	0
10304 MAPYA DHUDHAKOSHI RURAL MUNICIPALITY	155	141	14	0	0
10305 THULUNG DHUDHA KOSHI RURAL MUNICIPALITY	149	115	30	4	0
10306 NECHA SALYAN RURAL MUNICIPALITY	123	52	60	2	9
10307 SOLU DHUDHAKUNDA MUNICIPALITY	762	523	231	2	6
10308 LIKHU PIKE RURAL MUNICIPALITY	103	90	13	0	0
Okhaldhunga District	1,060	580	237	10	233
10401 CHISHANKHU GADHI RURAL MUNICIPALITY	48	39	9	0	0
10402 SIDDHICHARAN MUNICIPALITY	433	239	27	3	164
10403 MOLUNG RURAL MUNICIPALITY	130	76	34	0	20
10404 KHIJI DEMBA RURAL MUNICIPALITY	138	63	65	0	10
10405 LIKHU RURAL MUNICIPALITY	34	21	13	0	0
10406 CHAMPADEVI RURAL MUNICIPALITY	63	31	28	0	4
10407 SUNKOSHI RURAL MUNICIPALITY	76	42	2	5	27
10408 MANEBHANJYANG RURAL MUNICIPALITY	138	69	59	2	8
Khotang District	878	23	7	0	848
10501 KEPILASGADHI RURAL MUNICIPALITY	35	0	0	0	35
10502 AISELUKHARKA RURAL MUNICIPALITY	45	22	5	0	18
10503 RAWA BESHI RURAL MUNICIPALITY	34	0	0	0	34
10504 HALESI TUWACHUNG MUNICIPALITY	231	0	0	0	231
10505 DIKTEL RUPAKOT MAJHUWAGADHI MUNICIPALITY	361	0	0	0	361
10506 SAKELA RURAL MUNICIPALITY	7	0	0	0	7
10507 DIPRUNG CHUICHUMMA RURAL MUNICIPALITY	44	0	2	0	42
10508 KHOTEHANG RURAL MUNICIPALITY	72	1	0	0	71
10509 JANTE DHUNGA RURAL MUNICIPALITY	43	0	0	0	43
10510 BARAHA POKHARI RURAL MUNICIPALITY	6	0	0	0	6
Bhojpur District	957	336	197	11	413
10601 SHADANANDA MUNICIPALITY	165	96	19	0	50
10602 SALPA SILICHHO RURAL MUNICIPALITY	25	7	0	0	18
10603 TEMKE MAIYUNG RURAL MUNICIPALITY	40	6	0	2	32
10604 BHOJPUR MUNICIPALITY	461	201	166	6	88
10605 ARUN RURAL MUNICIPALITY	76	9	0	0	67
10606 PAUWA DUNMA RURAL MUNICIPALITY	70	15	7	1	47
10607 RAMPRASAD RAI RURAL MUNICIPALITY	44	2	0	2	40
10608 HATUWAGADHI RURAL MUNICIPALITY	43	0	5	0	38
10609 AAMCHOWK RURAL MUNICIPALITY	33	0	0	0	33

1) NSIC stands for Nepal Standard Industrial Classification.

2) Includes Lease/contract out.

3) Includes "Not reported ", "Unknown" and so on.

Table 6-2 Number of Persons Engaged by Section of Industrial Classification, Tenure of Business Place (Land) and Local Unit.

District and Local Unit	Section of NSIC ¹⁾				
	I				
	Accommodation and Food Service				
	Tenure of Business Place (Land)				
	Total	Owned	Rented	Others ²⁾ (Lease+Others)	Not ³⁾ Applicable
Dhankuta District	2,206	420	214	44	1,528
10701 MAHALAXMI MUNICIPALITY	149	101	26	0	22
10702 PAKHRIBAS MUNICIPALITY	160	20	4	2	134
10703 CHHATHAR JORPATI RURAL MUNICIPALITY	225	31	32	0	162
10704 DHANKUTA MUNICIPALITY	1,117	124	60	24	909
10705 SAHIDBHUMI RURAL MUNICIPALITY	78	8	6	0	64
10706 SANGURIGADHI RURAL MUNICIPALITY	349	101	34	0	214
10707 CHAUBISE RURAL MUNICIPALITY	128	35	52	18	23
Terhathum District	617	44	20	8	545
10801 AATHARAI RURAL MUNICIPALITY	66	12	5	2	47
10802 PHEDAP RURAL MUNICIPALITY	22	3	7	0	12
10803 MENCHHAYAYEM RURAL MUNICIPALITY	13	0	2	0	11
10804 MYANGLUNG MUNICIPALITY	294	6	4	2	282
10805 LALIGURANS MUNICIPALITY	155	22	2	1	130
10806 CHHATHAR RURAL MUNICIPALITY	67	1	0	3	63
Panchthar District	1,184	113	42	15	1,014
10901 YANGBARAK RURAL MUNICIPALITY	51	0	2	4	45
10902 HILIHAN RURAL MUNICIPALITY	131	5	1	0	125
10903 FALELUNG RURAL MUNICIPALITY	23	0	1	0	22
10904 PHIDIM MUNICIPALITY	601	64	11	10	516
10905 FALGUNANDA RURAL MUNICIPALITY	118	0	3	0	115
10906 KUMMAYAK RURAL MUNICIPALITY	68	24	0	0	44
10907 TUMBEWA RURAL MUNICIPALITY	29	1	3	0	25
10908 MIKLAJUNG RURAL MUNICIPALITY	163	19	21	1	122
Ilam District	3,012	331	203	27	2,451
11001 MAI JOGMAI RURAL MUNICIPALITY	87	10	0	0	77
11002 SANDAKPUR RURAL MUNICIPALITY	147	57	15	0	75
11003 ILAM MUNICIPALITY	1,113	91	112	19	891
11004 DEUMAI MUNICIPALITY	237	77	17	3	140
11005 FAKFOKATHUM RURAL MUNICIPALITY	84	5	6	2	71
11006 MANGSEBUNG RURAL MUNICIPALITY	112	15	7	2	88
11007 CHULACHULI RURAL MUNICIPALITY	109	24	0	0	85
11008 MAI MUNICIPALITY	132	0	3	0	129
11009 SURYODAYA MUNICIPALITY	835	47	43	1	744
11010 RONG RURAL MUNICIPALITY	156	5	0	0	151
Jhapa District	13,378	814	723	96	11,745
11101 MECHINAGAR MUNICIPALITY	2,085	97	100	23	1,865
11102 BUDDHASHANTI RURAL MUNICIPALITY	449	23	40	0	386
11103 ARJUNDHARA MUNICIPALITY	885	18	39	9	819
11104 KANKAI MUNICIPALITY	683	52	16	6	609
11105 SHIVASATAKSHI MUNICIPALITY	643	102	56	7	478
11106 KAMAL RURAL MUNICIPALITY	403	28	21	0	354
11107 DAMAK MUNICIPALITY	2,430	153	163	19	2,095
11108 GAURADHA MUNICIPALITY	452	29	12	1	410
11109 GAURIGANJ RURAL MUNICIPALITY	309	0	17	2	290
11110 JHAPA RURAL MUNICIPALITY	214	32	25	0	157
11111 BARHADASHI RURAL MUNICIPALITY	259	21	11	1	226
11112 BIRTAMOD MUNICIPALITY	2,714	105	151	22	2,436
11113 HALDIBARI RURAL MUNICIPALITY	278	23	11	0	244
11114 BHADRAPUR MUNICIPALITY	1,356	115	54	5	1,182
11115 KACHANAKAWAL RURAL MUNICIPALITY	218	16	7	1	194

1) NSIC stands for Nepal Standard Industrial Classification.

2) Includes Lease/contract out.

3) Includes "Not reported ", "Unknown" and so on.

Table 6-2 Number of Persons Engaged by Section of Industrial Classification, Tenure of Business Place (Land) and Local Unit.

District and Local Unit	Section of NSIC ¹⁾				
	I				
	Accommodation and Food Service				
	Tenure of Business Place (Land)				
	Total	Owned	Rented	Others ²⁾ (Lease+Others)	Not ³⁾ Applicable
Morang District	12,286	1,116	959	189	10,022
11201 MIKLAJUNG RURAL MUNICIPALITY	210	12	1	0	197
11202 LETANG MUNICIPALITY	432	29	30	0	373
11203 KERABARI RURAL MUNICIPALITY	184	2	2	0	180
11204 SUNDARHARAICHA MUNICIPALITY	1,129	157	44	14	914
11205 BELBARI MUNICIPALITY	741	53	48	3	637
11206 KANEPOKHARI RURAL MUNICIPALITY	367	17	17	0	333
11207 PATHARI SHANISHCHARE MUNICIPALITY	769	18	10	0	741
11208 URLABARI MUNICIPALITY	909	39	23	0	847
11209 RATUWAMAI MUNICIPALITY	470	5	8	1	456
11210 SUNWARSHI MUNICIPALITY	318	23	0	5	290
11211 RANGELI MUNICIPALITY	392	55	52	5	280
11212 GRAMTHAN RURAL MUNICIPALITY	266	12	3	5	246
11213 BUDHIGANGA RURAL MUNICIPALITY	477	29	35	34	379
11214 BIRATNAGAR METROPOLITIAN CITY	4,991	613	620	120	3,638
11215 KATAHARI RURAL MUNICIPALITY	231	24	24	0	183
11216 DHANAPALTHAN RURAL MUNICIPALITY	262	4	14	2	242
11217 JAHADA RURAL MUNICIPALITY	138	24	28	0	86
Sunsari District	11,591	1,474	1,364	711	8,042
11301 DHARAN SUB-METROPOLITIAN CITY	4,488	560	461	280	3,187
11302 BARAHAKSHETRA MUNICIPALITY	694	238	92	51	313
11303 KOSHI RURAL MUNICIPALITY	360	100	174	43	43
11304 BHOKRAHA NARASINHA RURAL MUNICIPALITY	115	5	16	25	69
11305 RAMDHUNI MUNICIPALITY	512	99	186	46	181
11306 ITAHARI SUB-METROPOLITIAN CITY	3,478	299	259	73	2,847
11307 DUHABI MUNICIPALITY	543	51	76	51	365
11308 GADHI RURAL MUNICIPALITY	131	35	18	10	68
11309 INARUWA MUNICIPALITY	721	37	51	49	584
11310 HARINAGAR RURAL MUNICIPALITY	138	28	23	1	86
11311 DEWANGUNJ RURAL MUNICIPALITY	133	22	7	17	87
11312 BARJU RURAL MUNICIPALITY	278	0	1	65	212
Udayapur District	2,130	373	567	70	1,120
11401 BELAKA MUNICIPALITY	140	45	52	4	39
11402 CHAUDANDIGADHI MUNICIPALITY	325	123	98	6	98
11403 TRIYUGA MUNICIPALITY	1,011	196	394	54	367
11404 RAUTAMAI RURAL MUNICIPALITY	74	0	12	0	62
11405 LIMCHUNBUNG RURAL MUNICIPALITY	1	0	0	0	1
11406 TAPLI RURAL MUNICIPALITY	15	0	0	0	15
11407 KATARI MUNICIPALITY	495	6	11	6	472
11408 UDAYAPURGADHI RURAL MUNICIPALITY	69	3	0	0	66

1) NSIC stands for Nepal Standard Industrial Classification.

2) Includes Lease/contract out.

3) Includes "Not reported", "Unknown" and so on.

Table 6-2 Number of Persons Engaged by Section of Industrial Classification, Tenure of Business Place (Land) and Local Unit.

District and Local Unit	Section of NSIC ¹⁾				
	K				
	Financial and Insurance				
	Tenure of Business Place (Land)				
	Total	Owned	Rented	Others ²⁾ (Lease+Others)	Not ³⁾ Applicable
Province 1					
Total	25,473	3,121	7,989	472	13,891
Metropolitan City	2,043	385	242	13	1,403
Sub-Metropolitan City	5,918	187	4,066	34	1,631
Municipality	11,491	1,033	2,849	212	7,397
Rural Municipality	6,021	1,516	832	213	3,460
101 Taplejung District					
Total	307	17	0	0	290
Municipality	146	5	0	0	141
Rural Municipality	161	12	0	0	149
102 Sankhuwasabha District					
Total	727	182	31	12	502
Municipality	390	34	23	3	330
Rural Municipality	337	148	8	9	172
103 Solukhumbu District					
Total	1,989	1,266	411	102	210
Municipality	305	245	60	0	0
Rural Municipality	1,684	1,021	351	102	210
104 Okhaldhunga District					
Total	1,805	373	361	21	1,050
Municipality	867	198	132	0	537
Rural Municipality	938	175	229	21	513
105 Khotang District					
Total	323	9	17	7	290
Municipality	216	9	17	0	190
Rural Municipality	107	0	0	7	100
106 Bhojpur District					
Total	376	27	171	24	154
Municipality	262	23	166	19	54
Rural Municipality	114	4	5	5	100
107 Dhankuta District					
Total	647	22	76	19	530
Municipality	412	7	36	6	363
Rural Municipality	235	15	40	13	167

1) NSIC stands for Nepal Standard Industrial Classification.

2) Includes Lease/contract out.

3) Includes "Not reported ", "Unknown" and so on.

Table 6-2 Number of Persons Engaged by Section of Industrial Classification, Tenure of Business Place (Land) and Local Unit.

District and Local Unit	Section of NSIC ¹⁾				
	K				
	Financial and Insurance				
	Tenure of Business Place (Land)				
	Total	Owned	Rented	Others ²⁾ (Lease+Others)	Not ³⁾ Applicable
108 Terhathum District					
Total	450	33	0	17	400
Municipality	308	33	0	0	275
Rural Municipality	142	0	0	17	125
109 Panchthar District					
Total	507	7	5	2	493
Municipality	251	2	0	0	249
Rural Municipality	256	5	5	2	244
110 Ilam District					
Total	725	81	138	9	497
Municipality	618	74	110	9	425
Rural Municipality	107	7	28	0	72
111 Jhapa District					
Total	5,156	212	1,654	41	3,249
Municipality	4,618	196	1,626	36	2,760
Rural Municipality	538	16	28	5	489
112 Morang District					
Total	4,384	553	295	19	3,517
Metropolitan City	2,043	385	242	13	1,403
Municipality	1,314	77	18	0	1,219
Rural Municipality	1,027	91	35	6	895
113 Sunsari District					
Total	7,232	296	4,508	132	2,296
Sub-Metropolitan City	5,918	187	4,066	34	1,631
Municipality	978	87	350	77	464
Rural Municipality	336	22	92	21	201
114 Udayapur District					
Total	845	43	322	67	413
Municipality	806	43	311	62	390
Rural Municipality	39	0	11	5	23

1) NSIC stands for Nepal Standard Industrial Classification.

2) Includes Lease/contract out.

3) Includes "Not reported ", "Unknown" and so on.

Table 6-2 Number of Persons Engaged by Section of Industrial Classification, Tenure of Business Place (Land) and Local Unit.

District and Local Unit	Section of NSIC ¹⁾				
	K				
	Financial and Insurance				
	Tenure of Business Place (Land)				
	Total	Owned	Rented	Others ²⁾ (Lease+Others)	Not ³⁾ Applicable
Taplejung District	307	17	0	0	290
10101 PHAKTANLUNG RURAL MUNICIPALITY	10	0	0	0	10
10102 MIKWAKHOLA RURAL MUNICIPALITY	16	9	0	0	7
10103 MERINGDEN RURAL MUNICIPALITY	55	0	0	0	55
10104 MAIWAKHOLA RURAL MUNICIPALITY	15	0	0	0	15
10105 AATHARAI TRIBENI RURAL MUNICIPALITY	25	0	0	0	25
10106 PHUNGLING MUNICIPALITY	146	5	0	0	141
10107 PATHIBHARA YANGBARAK RURAL MUNICIPALITY	4	1	0	0	3
10108 SIRJANGA RURAL MUNICIPALITY	11	0	0	0	11
10109 SIDINGBA RURAL MUNICIPALITY	25	2	0	0	23
Sankhuwasabha District	727	182	31	12	502
10201 BHOTKHOLA RURAL MUNICIPALITY	0	0	0	0	0
10202 MAKALU RURAL MUNICIPALITY	16	6	0	0	10
10203 SILICHONG RURAL MUNICIPALITY	313	136	8	9	160
10204 CHICHILA RURAL MUNICIPALITY	3	2	0	0	1
10205 SABHAPOKHARI RURAL MUNICIPALITY	5	4	0	0	1
10206 KHANDABARI MUNICIPALITY	201	19	0	0	182
10207 PANCHAKHAPAN MUNICIPALITY	27	0	0	0	27
10208 CHAINAPUR MUNICIPALITY	62	7	8	3	44
10209 MADI MUNICIPALITY	43	1	15	0	27
10210 DHARMADEVI MUNICIPALITY	57	7	0	0	50
Solukhumbu District	1,989	1,266	411	102	210
10301 KHUMBU PASANGLHAMU RURAL MUNICIPALITY	88	62	26	0	0
10302 MAHAKULUNG RURAL MUNICIPALITY	48	30	0	0	18
10303 SOTANG RURAL MUNICIPALITY	38	33	5	0	0
10304 MAPYA DHUDHAKOSHI RURAL MUNICIPALITY	8	2	6	0	0
10305 THULUNG DHUDHA KOSHI RURAL MUNICIPALITY	152	19	12	0	121
10306 NECHA SALYAN RURAL MUNICIPALITY	577	113	302	102	60
10307 SOLU DHUDHAKUNDA MUNICIPALITY	305	245	60	0	0
10308 LIKHU PIKE RURAL MUNICIPALITY	773	762	0	0	11
Okhaldhunga District	1,805	373	361	21	1,050
10401 CHISHANKHU GADHI RURAL MUNICIPALITY	4	0	2	2	0
10402 SIDDHICHARAN MUNICIPALITY	867	198	132	0	537
10403 MOLUNG RURAL MUNICIPALITY	597	123	21	0	453
10404 KHIJI DEMBA RURAL MUNICIPALITY	117	0	117	0	0
10405 LIKHU RURAL MUNICIPALITY	60	33	27	0	0
10406 CHAMPADEVI RURAL MUNICIPALITY	4	3	1	0	0
10407 SUNKOSHI RURAL MUNICIPALITY	78	2	0	19	57
10408 MANEBHANJYANG RURAL MUNICIPALITY	78	14	61	0	3
Khotang District	323	9	17	7	290
10501 KEPILASGADHI RURAL MUNICIPALITY	18	0	0	0	18
10502 AISELUKHARKA RURAL MUNICIPALITY	42	0	0	7	35
10503 RAWA BESHI RURAL MUNICIPALITY	4	0	0	0	4
10504 HALESI TUWACHUNG MUNICIPALITY	35	0	0	0	35
10505 DIKTEL RUPAKOT MAJHUWAGADHI MUNICIPALITY	181	9	17	0	155
10506 SAKELA RURAL MUNICIPALITY	5	0	0	0	5
10507 DIPRUNG CHUICHUMMA RURAL MUNICIPALITY	8	0	0	0	8
10508 KHOTEHANG RURAL MUNICIPALITY	22	0	0	0	22
10509 JANTE DHUNGA RURAL MUNICIPALITY	8	0	0	0	8
10510 BARAHA POKHARI RURAL MUNICIPALITY	0	0	0	0	0
Bhojpur District	376	27	171	24	154
10601 SHADANANDA MUNICIPALITY	24	0	13	0	11
10602 SALPA SILICHHO RURAL MUNICIPALITY	3	0	0	0	3
10603 TEMKE MAIYUNG RURAL MUNICIPALITY	22	1	1	0	20
10604 BHOJPUR MUNICIPALITY	238	23	153	19	43
10605 ARUN RURAL MUNICIPALITY	9	0	0	0	9
10606 PAUWA DUNMA RURAL MUNICIPALITY	36	2	0	0	34
10607 RAMPRASAD RAI RURAL MUNICIPALITY	10	0	0	0	10
10608 HATUWAGADHI RURAL MUNICIPALITY	16	0	4	2	10
10609 AAMCHOWK RURAL MUNICIPALITY	18	1	0	3	14

1) NSIC stands for Nepal Standard Industrial Classification.

2) Includes Lease/contract out.

3) Includes "Not reported ", "Unknown" and so on.

Table 6-2 Number of Persons Engaged by Section of Industrial Classification, Tenure of Business Place (Land) and Local Unit.

District and Local Unit	Section of NSIC ¹⁾				
	K				
	Financial and Insurance				
	Tenure of Business Place (Land)				
	Total	Owned	Rented	Others ²⁾ (Lease+Others)	Not ³⁾ Applicable
Dhankuta District	647	22	76	19	530
10701 MAHALAXMI MUNICIPALITY	40	2	27	4	7
10702 PAKHRIBAS MUNICIPALITY	37	1	1	0	35
10703 CHHATHAR JORPATI RURAL MUNICIPALITY	79	0	0	0	79
10704 DHANKUTA MUNICIPALITY	335	4	8	2	321
10705 SAHIDBHUMI RURAL MUNICIPALITY	24	0	6	0	18
10706 SANGURIGADHI RURAL MUNICIPALITY	48	3	11	0	34
10707 CHAUBISE RURAL MUNICIPALITY	84	12	23	13	36
Terhathum District	450	33	0	17	400
10801 AATHARAI RURAL MUNICIPALITY	61	0	0	17	44
10802 PHEDAP RURAL MUNICIPALITY	16	0	0	0	16
10803 MENCHHAYAYEM RURAL MUNICIPALITY	29	0	0	0	29
10804 MYANGLUNG MUNICIPALITY	160	7	0	0	153
10805 LALIGURANS MUNICIPALITY	148	26	0	0	122
10806 CHHATHAR RURAL MUNICIPALITY	36	0	0	0	36
Panchthar District	507	7	5	2	493
10901 YANGBARAK RURAL MUNICIPALITY	60	1	0	0	59
10902 HILIHAN RURAL MUNICIPALITY	22	0	0	0	22
10903 FALELUNG RURAL MUNICIPALITY	37	1	0	0	36
10904 PHIDIM MUNICIPALITY	251	2	0	0	249
10905 FALGUNANDA RURAL MUNICIPALITY	34	0	0	0	34
10906 KUMMAYAK RURAL MUNICIPALITY	49	2	0	0	47
10907 TUMBEWA RURAL MUNICIPALITY	3	0	0	0	3
10908 MIKLAJUNG RURAL MUNICIPALITY	51	1	5	2	43
Ilam District	725	81	138	9	497
11001 MAI JOGMAI RURAL MUNICIPALITY	38	0	4	0	34
11002 SANDAKPUR RURAL MUNICIPALITY	7	0	2	0	5
11003 ILAM MUNICIPALITY	337	61	48	8	220
11004 DEUMAI MUNICIPALITY	64	0	27	0	37
11005 FAKFOKATHUM RURAL MUNICIPALITY	25	2	7	0	16
11006 MANGSEBUNG RURAL MUNICIPALITY	5	0	0	0	5
11007 CHULACHULI RURAL MUNICIPALITY	26	5	15	0	6
11008 MAI MUNICIPALITY	37	0	2	0	35
11009 SURYODAYA MUNICIPALITY	180	13	33	1	133
11010 RONG RURAL MUNICIPALITY	6	0	0	0	6
Jhapa District	5,156	212	1,654	41	3,249
11101 MECHINAGAR MUNICIPALITY	380	12	4	0	364
11102 BUDDHASHANTI RURAL MUNICIPALITY	149	2	9	0	138
11103 ARJUNDHARA MUNICIPALITY	72	0	0	0	72
11104 KANKAI MUNICIPALITY	194	0	0	0	194
11105 SHIVASATAKSHI MUNICIPALITY	183	0	12	6	165
11106 KAMAL RURAL MUNICIPALITY	103	14	0	0	89
11107 DAMAK MUNICIPALITY	963	28	12	24	899
11108 GAURADHA MUNICIPALITY	137	0	4	0	133
11109 GAURIGANJ RURAL MUNICIPALITY	41	0	0	0	41
11110 JHAPA RURAL MUNICIPALITY	47	0	0	5	42
11111 BARHADASHI RURAL MUNICIPALITY	69	0	0	0	69
11112 BIRTAMOD MUNICIPALITY	811	124	30	6	651
11113 HALDIBARI RURAL MUNICIPALITY	61	0	19	0	42
11114 BHADRAPUR MUNICIPALITY	1,878	32	1,564	0	282
11115 KACHANAKAWAL RURAL MUNICIPALITY	68	0	0	0	68

1) NSIC stands for Nepal Standard Industrial Classification.

2) Includes Lease/contract out.

3) Includes "Not reported ", "Unknown" and so on.

Table 6-2 Number of Persons Engaged by Section of Industrial Classification, Tenure of Business Place (Land) and Local Unit.

District and Local Unit	Section of NSIC ¹⁾				
	K				
	Financial and Insurance				
	Tenure of Business Place (Land)				
	Total	Owned	Rented	Others ²⁾ (Lease+Others)	Not ³⁾ Applicable
Morang District	4,384	553	295	19	3,517
11201 MIKLAJUNG RURAL MUNICIPALITY	30	0	7	0	23
11202 LETANG MUNICIPALITY	110	28	1	0	81
11203 KERABARI RURAL MUNICIPALITY	121	0	0	6	115
11204 SUNDARHARAICHA MUNICIPALITY	262	10	0	0	252
11205 BELBARI MUNICIPALITY	209	0	0	0	209
11206 KANEPOKHARI RURAL MUNICIPALITY	79	16	0	0	63
11207 PATHARI SHANISHCHARE MUNICIPALITY	173	6	3	0	164
11208 URLABARI MUNICIPALITY	283	22	0	0	261
11209 RATUWAMAI MUNICIPALITY	117	6	8	0	103
11210 SUNWARSHI MUNICIPALITY	29	0	0	0	29
11211 RANGELI MUNICIPALITY	131	5	6	0	120
11212 GRAMTHAN RURAL MUNICIPALITY	183	11	2	0	170
11213 BUDHIGANGA RURAL MUNICIPALITY	168	2	8	0	158
11214 BIRATNAGAR METROPOLITIAN CITY	2,043	385	242	13	1,403
11215 KATAHARI RURAL MUNICIPALITY	379	40	7	0	332
11216 DHANAPALTHAN RURAL MUNICIPALITY	49	15	0	0	34
11217 JAHADA RURAL MUNICIPALITY	18	7	11	0	0
Sunsari District	7,232	296	4,508	132	2,296
11301 DHARAN SUB-METROPOLITIAN CITY	1,484	71	534	12	867
11302 BARAHAKSHETRA MUNICIPALITY	243	24	150	29	40
11303 KOSHI RURAL MUNICIPALITY	45	0	45	0	0
11304 BHOKRAHA NARASINHA RURAL MUNICIPALITY	16	11	5	0	0
11305 RAMDHUNI MUNICIPALITY	187	7	58	48	74
11306 ITAHARI SUB-METROPOLITIAN CITY	4,434	116	3,532	22	764
11307 DUHABI MUNICIPALITY	275	37	95	0	143
11308 GADHI RURAL MUNICIPALITY	64	0	22	7	35
11309 INARUWA MUNICIPALITY	273	19	47	0	207
11310 HARINAGAR RURAL MUNICIPALITY	66	11	15	10	30
11311 DEWANGUNJ RURAL MUNICIPALITY	37	0	5	0	32
11312 BARJU RURAL MUNICIPALITY	108	0	0	4	104
Udayapur District	845	43	322	67	413
11401 BELAKA MUNICIPALITY	122	24	52	2	44
11402 CHAUDANDIGADHI MUNICIPALITY	121	5	66	0	50
11403 TRIYUGA MUNICIPALITY	399	14	182	60	143
11404 RAUTAMAI RURAL MUNICIPALITY	22	0	11	5	6
11405 LIMCHUNBUNG RURAL MUNICIPALITY	0	0	0	0	0
11406 TAPLI RURAL MUNICIPALITY	0	0	0	0	0
11407 KATARI MUNICIPALITY	164	0	11	0	153
11408 UDAYAPURGADHI RURAL MUNICIPALITY	17	0	0	0	17

1) NSIC stands for Nepal Standard Industrial Classification.

2) Includes Lease/contract out.

3) Includes "Not reported", "Unknown" and so on.

Table 6-2 Number of Persons Engaged by Section of Industrial Classification, Tenure of Business Place (Land) and Local Unit.

District and Local Unit	Section of NSIC ¹⁾				
	P				
	Education				
	Tenure of Business Place (Land)				
	Total	Owned	Rented	Others ²⁾ (Lease+Others)	Not ³⁾ Applicable
Province 1					
Total	90,351	65,648	11,168	5,492	8,043
Metropolitan City	6,732	2,972	2,089	940	731
Sub-Metropolitan City	9,146	4,730	2,418	781	1,217
Municipality	43,201	31,299	4,937	2,928	4,037
Rural Municipality	31,272	26,647	1,724	843	2,058
101 Taplejung District					
Total	2,953	2,248	40	70	595
Municipality	772	480	40	51	201
Rural Municipality	2,181	1,768	0	19	394
102 Sankhuwasabha District					
Total	3,394	2,986	168	132	108
Municipality	2,430	2,044	159	125	102
Rural Municipality	964	942	9	7	6
103 Solukhumbu District					
Total	2,002	1,966	21	15	0
Municipality	408	401	7	0	0
Rural Municipality	1,594	1,565	14	15	0
104 Okhaldhunga District					
Total	2,946	2,718	145	45	38
Municipality	702	624	23	22	33
Rural Municipality	2,244	2,094	122	23	5
105 Khotang District					
Total	3,738	3,602	36	0	100
Municipality	1,492	1,448	22	0	22
Rural Municipality	2,246	2,154	14	0	78
106 Bhojpur District					
Total	3,080	2,624	47	114	295
Municipality	1,151	925	47	66	113
Rural Municipality	1,929	1,699	0	48	182
107 Dhankuta District					
Total	3,737	3,268	126	170	173
Municipality	2,249	1,883	69	135	162
Rural Municipality	1,488	1,385	57	35	11

1) NSIC stands for Nepal Standard Industrial Classification.

2) Includes Lease/contract out.

3) Includes "Not reported ", "Unknown" and so on.

Table 6-2 Number of Persons Engaged by Section of Industrial Classification, Tenure of Business Place (Land) and Local Unit.

District and Local Unit	Section of NSIC ¹⁾				
	P				
	Education				
	Tenure of Business Place (Land)				
	Total	Owned	Rented	Others ²⁾ (Lease+Others)	Not ³⁾ Applicable
108 Terhathum District					
Total	2,354	2,171	60	30	93
Municipality	831	743	60	5	23
Rural Municipality	1,523	1,428	0	25	70
109 Panchthar District					
Total	3,614	3,074	181	57	302
Municipality	883	663	115	7	98
Rural Municipality	2,731	2,411	66	50	204
110 Ilam District					
Total	5,534	4,351	615	140	428
Municipality	3,655	2,704	480	91	380
Rural Municipality	1,879	1,647	135	49	48
111 Jhapa District					
Total	17,154	11,254	2,466	1,124	2,310
Municipality	12,961	8,323	1,954	989	1,695
Rural Municipality	4,193	2,931	512	135	615
112 Morang District					
Total	18,212	11,773	3,098	1,774	1,567
Metropolitan City	6,732	2,972	2,089	940	731
Municipality	7,164	5,284	698	591	591
Rural Municipality	4,316	3,517	311	243	245
113 Sunsari District					
Total	15,843	9,348	3,587	1,296	1,612
Sub-Metropolitan City	9,146	4,730	2,418	781	1,217
Municipality	4,155	2,857	706	336	256
Rural Municipality	2,542	1,761	463	179	139
114 Udayapur District					
Total	5,790	4,265	578	525	422
Municipality	4,348	2,920	557	510	361
Rural Municipality	1,442	1,345	21	15	61

1) NSIC stands for Nepal Standard Industrial Classification.

2) Includes Lease/contract out.

3) Includes "Not reported ", "Unknown" and so on.

Table 6-2 Number of Persons Engaged by Section of Industrial Classification, Tenure of Business Place (Land) and Local Unit.

District and Local Unit	Section of NSIC ¹⁾				
	P				
	Education				
	Tenure of Business Place (Land)				
	Total	Owned	Rented	Others ²⁾ (Lease+Others)	Not ³⁾ Applicable
Taplejung District	2,953	2,248	40	70	595
10101 PHAKTANLUNG RURAL MUNICIPALITY	310	291	0	12	7
10102 MIKWAKHOLA RURAL MUNICIPALITY	167	158	0	0	9
10103 MERINGDEN RURAL MUNICIPALITY	247	247	0	0	0
10104 MAIWAKHOLA RURAL MUNICIPALITY	213	213	0	0	0
10105 AATHARAI TRIBENI RURAL MUNICIPALITY	308	308	0	0	0
10106 PHUNGLING MUNICIPALITY	772	480	40	51	201
10107 PATHIBHARA YANGBARAK RURAL MUNICIPALITY	299	288	0	7	4
10108 SIRJANGA RURAL MUNICIPALITY	391	17	0	0	374
10109 SIDINGBA RURAL MUNICIPALITY	246	246	0	0	0
Sankhuwasabha District	3,394	2,986	168	132	108
10201 BHOTKHOLA RURAL MUNICIPALITY	150	143	0	7	0
10202 MAKALU RURAL MUNICIPALITY	265	258	5	0	2
10203 SILICHONG RURAL MUNICIPALITY	246	242	0	0	4
10204 CHICHILA RURAL MUNICIPALITY	126	122	4	0	0
10205 SABHAPOKHARI RURAL MUNICIPALITY	177	177	0	0	0
10206 KHANDABARI MUNICIPALITY	918	662	75	102	79
10207 PANCHAKHAPAN MUNICIPALITY	336	328	0	0	8
10208 CHAINAPUR MUNICIPALITY	550	483	60	0	7
10209 MADI MUNICIPALITY	282	260	17	0	5
10210 DHARMADEVI MUNICIPALITY	344	311	7	23	3
Solukhumbu District	2,002	1,966	21	15	0
10301 KHUMBU PASANGLHAMU RURAL MUNICIPALITY	71	62	9	0	0
10302 MAHAKULUNG RURAL MUNICIPALITY	148	148	0	0	0
10303 SOTANG RURAL MUNICIPALITY	196	196	0	0	0
10304 MAPYA DHUDHAKOSHI RURAL MUNICIPALITY	287	287	0	0	0
10305 THULUNG DHUDHA KOSHI RURAL MUNICIPALITY	421	416	5	0	0
10306 NECHA SALYAN RURAL MUNICIPALITY	336	321	0	15	0
10307 SOLU DHUDHAKUNDA MUNICIPALITY	408	401	7	0	0
10308 LIKHU PIKE RURAL MUNICIPALITY	135	135	0	0	0
Okhaldhunga District	2,946	2,718	145	45	38
10401 CHISHANKHU GADHI RURAL MUNICIPALITY	326	323	3	0	0
10402 SIDDHICHARAN MUNICIPALITY	702	624	23	22	33
10403 MOLUNG RURAL MUNICIPALITY	350	327	6	15	2
10404 KHIJI DEMBA RURAL MUNICIPALITY	275	274	1	0	0
10405 LIKHU RURAL MUNICIPALITY	238	230	8	0	0
10406 CHAMPADEVI RURAL MUNICIPALITY	316	306	10	0	0
10407 SUNKOSHI RURAL MUNICIPALITY	347	311	36	0	0
10408 MANEBHANJYANG RURAL MUNICIPALITY	392	323	58	8	3
Khotang District	3,738	3,602	36	0	100
10501 KEPILASGADHI RURAL MUNICIPALITY	274	270	0	0	4
10502 AISELUKHARKA RURAL MUNICIPALITY	330	309	0	0	21
10503 RAWA BESHI RURAL MUNICIPALITY	226	192	0	0	34
10504 HALESI TUWACHUNG MUNICIPALITY	525	516	0	0	9
10505 DIKTEL RUPAKOT MAJHUWAGADHI MUNICIPALITY	967	932	22	0	13
10506 SAKELA RURAL MUNICIPALITY	201	201	0	0	0
10507 DIPRUNG CHUICHUMMA RURAL MUNICIPALITY	378	371	0	0	7
10508 KHOTEHANG RURAL MUNICIPALITY	401	382	7	0	12
10509 JANTE DHUNGA RURAL MUNICIPALITY	241	234	7	0	0
10510 BARAHA POKHARI RURAL MUNICIPALITY	195	195	0	0	0
Bhojpur District	3,080	2,624	47	114	295
10601 SHADANANDA MUNICIPALITY	435	394	0	19	22
10602 SALPA SILICHHO RURAL MUNICIPALITY	231	231	0	0	0
10603 TEMKE MAIYUNG RURAL MUNICIPALITY	344	326	0	0	18
10604 BHOJPUR MUNICIPALITY	716	531	47	47	91
10605 ARUN RURAL MUNICIPALITY	289	254	0	26	9
10606 PAUWA DUNMA RURAL MUNICIPALITY	255	236	0	9	10
10607 RAMPRASAD RAI RURAL MUNICIPALITY	252	213	0	4	35
10608 HATUWAGADHI RURAL MUNICIPALITY	283	216	0	3	64
10609 AAMCHOWK RURAL MUNICIPALITY	275	223	0	6	46

1) NSIC stands for Nepal Standard Industrial Classification.

2) Includes Lease/contract out.

3) Includes "Not reported ", "Unknown" and so on.

Table 6-2 Number of Persons Engaged by Section of Industrial Classification, Tenure of Business Place (Land) and Local Unit.

District and Local Unit	Section of NSIC ¹⁾				
	P				
	Education				
	Tenure of Business Place (Land)				
	Total	Owned	Rented	Others ²⁾ (Lease+Others)	Not ³⁾ Applicable
Dhankuta District	3,737	3,268	126	170	173
10701 MAHALAXMI MUNICIPALITY	492	491	1	0	0
10702 PAKHRIBAS MUNICIPALITY	571	509	30	0	32
10703 CHHATHAR JORPATI RURAL MUNICIPALITY	341	314	8	9	10
10704 DHANKUTA MUNICIPALITY	1,186	883	38	135	130
10705 SAHIDBHUMI RURAL MUNICIPALITY	335	325	0	10	0
10706 SANGURIGADHI RURAL MUNICIPALITY	374	352	15	6	1
10707 CHAUBISE RURAL MUNICIPALITY	438	394	34	10	0
Terhathum District	2,354	2,171	60	30	93
10801 AATHARAI RURAL MUNICIPALITY	582	568	0	13	1
10802 PHEDAP RURAL MUNICIPALITY	356	354	0	0	2
10803 MENCHHAYAYEM RURAL MUNICIPALITY	204	175	0	0	29
10804 MYANGLUNG MUNICIPALITY	443	415	23	0	5
10805 LALIGURANS MUNICIPALITY	388	328	37	5	18
10806 CHHATHAR RURAL MUNICIPALITY	381	331	0	12	38
Panchthar District	3,614	3,074	181	57	302
10901 YANGBARAK RURAL MUNICIPALITY	366	347	11	8	0
10902 HILIHAN RURAL MUNICIPALITY	375	251	0	0	124
10903 FALELUNG RURAL MUNICIPALITY	406	381	3	21	1
10904 PHIDIM MUNICIPALITY	883	663	115	7	98
10905 FALGUNANDA RURAL MUNICIPALITY	453	391	33	17	12
10906 KUMMAYAK RURAL MUNICIPALITY	314	285	0	0	29
10907 TUMBEWA RURAL MUNICIPALITY	281	274	3	0	4
10908 MIKLAJUNG RURAL MUNICIPALITY	536	482	16	4	34
Ilam District	5,534	4,351	615	140	428
11001 MAI JOGMAI RURAL MUNICIPALITY	332	274	56	0	2
11002 SANDAKPUR RURAL MUNICIPALITY	234	215	8	9	2
11003 ILAM MUNICIPALITY	1,485	1,004	234	61	186
11004 DEUMAI MUNICIPALITY	631	578	41	12	0
11005 FAKFOKATHUM RURAL MUNICIPALITY	434	389	20	21	4
11006 MANGSEBUNG RURAL MUNICIPALITY	295	270	6	19	0
11007 CHULACHULI RURAL MUNICIPALITY	300	275	20	0	5
11008 MAI MUNICIPALITY	472	397	0	11	64
11009 SURYODAYA MUNICIPALITY	1,067	725	205	7	130
11010 RONG RURAL MUNICIPALITY	284	224	25	0	35
Jhapa District	17,154	11,254	2,466	1,124	2,310
11101 MECHINAGAR MUNICIPALITY	2,104	1,459	241	183	221
11102 BUDDHASHANTI RURAL MUNICIPALITY	787	537	69	0	181
11103 ARJUNDHARA MUNICIPALITY	1,074	731	123	96	124
11104 KANKAI MUNICIPALITY	935	546	159	185	45
11105 SHIVASATAKSHI MUNICIPALITY	1,271	957	125	140	49
11106 KAMAL RURAL MUNICIPALITY	748	534	54	30	130
11107 DAMAK MUNICIPALITY	2,367	1,379	541	207	240
11108 GAURADHA MUNICIPALITY	900	767	88	10	35
11109 GAURIGANJ RURAL MUNICIPALITY	481	303	95	24	59
11110 JHAPA RURAL MUNICIPALITY	400	295	29	21	55
11111 BARHADASHI RURAL MUNICIPALITY	534	426	80	0	28
11112 BIRTAMOD MUNICIPALITY	2,595	1,266	584	118	627
11113 HALDIBARI RURAL MUNICIPALITY	588	379	139	38	32
11114 BHADRAPUR MUNICIPALITY	1,715	1,218	93	50	354
11115 KACHANAKAWAL RURAL MUNICIPALITY	655	457	46	22	130

1) NSIC stands for Nepal Standard Industrial Classification.

2) Includes Lease/contract out.

3) Includes "Not reported ", "Unknown" and so on.

Table 6-2 Number of Persons Engaged by Section of Industrial Classification, Tenure of Business Place (Land) and Local Unit.

District and Local Unit	Section of NSIC ¹⁾				
	P				
	Education				
	Tenure of Business Place (Land)				
	Total	Owned	Rented	Others ²⁾ (Lease+Others)	Not ³⁾ Applicable
Morang District	18,212	11,773	3,098	1,774	1,567
11201 MIKLAJUNG RURAL MUNICIPALITY	589	465	22	97	5
11202 LETANG MUNICIPALITY	650	528	48	60	14
11203 KERABARI RURAL MUNICIPALITY	547	529	9	0	9
11204 SUNDARHARAICHA MUNICIPALITY	1,626	1,299	137	50	140
11205 BELBARI MUNICIPALITY	1,237	978	177	12	70
11206 KANEPOKHARI RURAL MUNICIPALITY	565	481	45	18	21
11207 PATHARI SHANISHCHARE MUNICIPALITY	884	698	38	43	105
11208 URLABARI MUNICIPALITY	1,040	678	20	271	71
11209 RATUWAMAI MUNICIPALITY	792	668	66	19	39
11210 SUNWARSHI MUNICIPALITY	367	229	38	68	32
11211 RANGELI MUNICIPALITY	568	206	174	68	120
11212 GRAMTHAN RURAL MUNICIPALITY	792	718	0	37	37
11213 BUDHIGANGA RURAL MUNICIPALITY	617	393	129	41	54
11214 BIRATNAGAR METROPOLITIAN CITY	6,732	2,972	2,089	940	731
11215 KATAHARI RURAL MUNICIPALITY	382	277	61	42	2
11216 DHANAPALTHAN RURAL MUNICIPALITY	453	403	28	8	14
11217 JAHADA RURAL MUNICIPALITY	371	251	17	0	103
Sunsari District	15,843	9,348	3,587	1,296	1,612
11301 DHARAN SUB-METROPOLITIAN CITY	4,621	2,450	1,074	474	623
11302 BARAHAKSHETRA MUNICIPALITY	1,098	796	152	87	63
11303 KOSHI RURAL MUNICIPALITY	394	340	38	11	5
11304 BHOKRAHA NARASINHA RURAL MUNICIPALITY	349	222	49	49	29
11305 RAMDHUNI MUNICIPALITY	963	693	142	114	14
11306 ITAHARI SUB-METROPOLITIAN CITY	4,525	2,280	1,344	307	594
11307 DUHABI MUNICIPALITY	836	581	109	72	74
11308 GADHI RURAL MUNICIPALITY	384	230	136	10	8
11309 INARUWA MUNICIPALITY	1,258	787	303	63	105
11310 HARINAGAR RURAL MUNICIPALITY	565	364	141	39	21
11311 DEWANGUNJ RURAL MUNICIPALITY	398	278	49	31	40
11312 BARJU RURAL MUNICIPALITY	452	327	50	39	36
Udayapur District	5,790	4,265	578	525	422
11401 BELAKA MUNICIPALITY	686	549	93	40	4
11402 CHAUDANDIGADHI MUNICIPALITY	921	702	79	73	67
11403 TRIYUGA MUNICIPALITY	1,855	990	254	346	265
11404 RAUTAMAI RURAL MUNICIPALITY	459	436	15	0	8
11405 LIMCHUNBUNG RURAL MUNICIPALITY	228	226	0	0	2
11406 TAPLI RURAL MUNICIPALITY	269	258	0	0	11
11407 KATARI MUNICIPALITY	886	679	131	51	25
11408 UDAYAPURGADHI RURAL MUNICIPALITY	486	425	6	15	40

1) NSIC stands for Nepal Standard Industrial Classification.

2) Includes Lease/contract out.

3) Includes "Not reported", "Unknown" and so on.

Table 6-2 Number of Persons Engaged by Section of Industrial Classification, Tenure of Business Place (Land) and Local Unit.

District and Local Unit	Section of NSIC ¹⁾				
	Q				
	Human Health and Social Work				
	Tenure of Business Place (Land)				
	Total	Owned	Rented	Others ²⁾ (Lease+Others)	Not ³⁾ Applicable
Province 1					
Total	27,652	13,034	1,789	1,282	11,547
Metropolitan City	5,254	3,132	559	99	1,464
Sub-Metropolitan City	2,768	2,016	91	59	602
Municipality	10,404	4,627	469	640	4,668
Rural Municipality	9,226	3,259	670	484	4,813
101 Taplejung District					
Total	1,114	342	14	21	737
Municipality	215	72	11	0	132
Rural Municipality	899	270	3	21	605
102 Sankhuwasabha District					
Total	1,647	598	20	58	971
Municipality	927	391	5	29	502
Rural Municipality	720	207	15	29	469
103 Solukhumbu District					
Total	1,695	598	353	122	622
Municipality	192	167	25	0	0
Rural Municipality	1,503	431	328	122	622
104 Okhaldhunga District					
Total	2,847	964	228	148	1,507
Municipality	450	254	27	11	158
Rural Municipality	2,397	710	201	137	1,349
105 Khotang District					
Total	678	157	0	0	521
Municipality	274	90	0	0	184
Rural Municipality	404	67	0	0	337
106 Bhojpur District					
Total	747	299	18	115	315
Municipality	267	102	12	84	69
Rural Municipality	480	197	6	31	246
107 Dhankuta District					
Total	634	278	27	56	273
Municipality	341	167	18	17	139
Rural Municipality	293	111	9	39	134

1) NSIC stands for Nepal Standard Industrial Classification.

2) Includes Lease/contract out.

3) Includes "Not reported ", "Unknown" and so on.

Table 6-2 Number of Persons Engaged by Section of Industrial Classification, Tenure of Business Place (Land) and Local Unit.

District and Local Unit	Section of NSIC ¹⁾				
	Q				
	Human Health and Social Work				
	Tenure of Business Place (Land)				
	Total	Owned	Rented	Others ²⁾ (Lease+Others)	Not ³⁾ Applicable
108 Terhathum District					
Total	440	212	1	18	209
Municipality	251	137	0	1	113
Rural Municipality	189	75	1	17	96
109 Panchthar District					
Total	510	289	37	7	177
Municipality	170	93	18	0	59
Rural Municipality	340	196	19	7	118
110 Ilam District					
Total	809	398	82	8	321
Municipality	593	278	78	3	234
Rural Municipality	216	120	4	5	87
111 Jhapa District					
Total	4,654	2,000	125	390	2,139
Municipality	4,257	1,903	98	375	1,881
Rural Municipality	397	97	27	15	258
112 Morang District					
Total	7,133	4,003	597	184	2,349
Metropolitan City	5,254	3,132	559	99	1,464
Municipality	1,142	425	20	70	627
Rural Municipality	737	446	18	15	258
113 Sunsari District					
Total	3,742	2,479	167	132	964
Sub-Metropolitan City	2,768	2,016	91	59	602
Municipality	589	250	53	27	259
Rural Municipality	385	213	23	46	103
114 Udayapur District					
Total	1,002	417	120	23	442
Municipality	736	298	104	23	311
Rural Municipality	266	119	16	0	131

1) NSIC stands for Nepal Standard Industrial Classification.

2) Includes Lease/contract out.

3) Includes "Not reported ", "Unknown" and so on.

Table 6-2 Number of Persons Engaged by Section of Industrial Classification, Tenure of Business Place (Land) and Local Unit.

District and Local Unit	Section of NSIC ¹⁾				
	Q				
	Human Health and Social Work				
	Tenure of Business Place (Land)				
	Total	Owned	Rented	Others ²⁾ (Lease+Others)	Not ³⁾ Applicable
Taplejung District	1,114	342	14	21	737
10101 PHAKTANLUNG RURAL MUNICIPALITY	106	38	0	8	60
10102 MIKWAKHOLA RURAL MUNICIPALITY	53	19	2	0	32
10103 MERINGDEN RURAL MUNICIPALITY	156	36	0	0	120
10104 MAIWAKHOLA RURAL MUNICIPALITY	85	37	0	0	48
10105 AATHARAI TRIBENI RURAL MUNICIPALITY	211	90	0	1	120
10106 PHUNGLING MUNICIPALITY	215	72	11	0	132
10107 PATHIBHARA YANGBARAK RURAL MUNICIPALITY	102	23	1	6	72
10108 SIRJANGA RURAL MUNICIPALITY	113	7	0	0	106
10109 SIDINGBA RURAL MUNICIPALITY	73	20	0	6	47
Sankhuwasabha District	1,647	598	20	58	971
10201 BHOTKHOLA RURAL MUNICIPALITY	321	23	0	0	298
10202 MAKALU RURAL MUNICIPALITY	88	31	0	0	57
10203 SILICHONG RURAL MUNICIPALITY	254	120	13	29	92
10204 CHICHILA RURAL MUNICIPALITY	32	14	2	0	16
10205 SABHAPOKHARI RURAL MUNICIPALITY	25	19	0	0	6
10206 KHANDABARI MUNICIPALITY	506	234	0	18	254
10207 PANCHAKHAPAN MUNICIPALITY	81	24	0	11	46
10208 CHAINAPUR MUNICIPALITY	105	72	3	0	30
10209 MADI MUNICIPALITY	164	13	2	0	149
10210 DHARMADEVI MUNICIPALITY	71	48	0	0	23
Solukhumbu District	1,695	598	353	122	622
10301 KHUMBU PASANGLHAMU RURAL MUNICIPALITY	62	29	33	0	0
10302 MAHAKULUNG RURAL MUNICIPALITY	35	33	2	0	0
10303 SOTANG RURAL MUNICIPALITY	94	26	68	0	0
10304 MAPYA DHUDHAKOSHI RURAL MUNICIPALITY	87	53	34	0	0
10305 THULUNG DHUDHA KOSHI RURAL MUNICIPALITY	235	192	4	0	39
10306 NECHA SALYAN RURAL MUNICIPALITY	356	43	159	122	32
10307 SOLU DHUDHAKUNDA MUNICIPALITY	192	167	25	0	0
10308 LIKHU PIKE RURAL MUNICIPALITY	634	55	28	0	551
Okhaldhunga District	2,847	964	228	148	1,507
10401 CHISHANKHU GADHI RURAL MUNICIPALITY	605	66	6	7	526
10402 SIDDHICHARAN MUNICIPALITY	450	254	27	11	158
10403 MOLUNG RURAL MUNICIPALITY	490	131	0	0	359
10404 KHIJI DEMBA RURAL MUNICIPALITY	870	217	158	80	415
10405 LIKHU RURAL MUNICIPALITY	146	138	4	0	4
10406 CHAMPADEVI RURAL MUNICIPALITY	60	48	11	0	1
10407 SUNKOSHI RURAL MUNICIPALITY	145	57	18	50	20
10408 MANEBHANJYANG RURAL MUNICIPALITY	81	53	4	0	24
Khotang District	678	157	0	0	521
10501 KEPILASGADHI RURAL MUNICIPALITY	55	0	0	0	55
10502 AISELUKHARKA RURAL MUNICIPALITY	56	46	0	0	10
10503 RAWA BESHI RURAL MUNICIPALITY	48	0	0	0	48
10504 HALESI TUWACHUNG MUNICIPALITY	87	6	0	0	81
10505 DIKTEL RUPAKOT MAJHUWAGADHI MUNICIPALITY	187	84	0	0	103
10506 SAKELA RURAL MUNICIPALITY	24	4	0	0	20
10507 DIPRUNG CHUICHUMMA RURAL MUNICIPALITY	64	6	0	0	58
10508 KHOTEHANG RURAL MUNICIPALITY	68	11	0	0	57
10509 JANTE DHUNGA RURAL MUNICIPALITY	46	0	0	0	46
10510 BARAHA POKHARI RURAL MUNICIPALITY	43	0	0	0	43
Bhojpur District	747	299	18	115	315
10601 SHADANANDA MUNICIPALITY	58	40	0	5	13
10602 SALPA SILICHHO RURAL MUNICIPALITY	32	18	0	0	14
10603 TEMKE MAIYUNG RURAL MUNICIPALITY	128	33	6	0	89
10604 BHOJPUR MUNICIPALITY	209	62	12	79	56
10605 ARUN RURAL MUNICIPALITY	59	41	0	7	11
10606 PAUWA DUNMA RURAL MUNICIPALITY	69	37	0	0	32
10607 RAMPRASAD RAI RURAL MUNICIPALITY	48	6	0	12	30
10608 HATUWAGADHI RURAL MUNICIPALITY	42	33	0	0	9
10609 AAMCHOWK RURAL MUNICIPALITY	102	29	0	12	61

1) NSIC stands for Nepal Standard Industrial Classification.

2) Includes Lease/contract out.

3) Includes "Not reported ", "Unknown" and so on.

Table 6-2 Number of Persons Engaged by Section of Industrial Classification, Tenure of Business Place (Land) and Local Unit.

District and Local Unit	Section of NSIC ¹⁾				
	Q				
	Human Health and Social Work				
	Tenure of Business Place (Land)				
	Total	Owned	Rented	Others ²⁾ (Lease+Others)	Not ³⁾ Applicable
Dhankuta District	634	278	27	56	273
10701 MAHALAXMI MUNICIPALITY	51	39	7	0	5
10702 PAKHRIBAS MUNICIPALITY	49	11	2	12	24
10703 CHHATHAR JORPATI RURAL MUNICIPALITY	30	13	0	0	17
10704 DHANKUTA MUNICIPALITY	241	117	9	5	110
10705 SAHIDBHUMI RURAL MUNICIPALITY	54	15	1	0	38
10706 SANGURIGADHI RURAL MUNICIPALITY	78	47	2	20	9
10707 CHAUBISE RURAL MUNICIPALITY	131	36	6	19	70
Terhathum District	440	212	1	18	209
10801 AATHARAI RURAL MUNICIPALITY	61	21	0	11	29
10802 PHEDAP RURAL MUNICIPALITY	35	21	0	5	9
10803 MENCHHAYAYEM RURAL MUNICIPALITY	35	12	1	0	22
10804 MYANGLUNG MUNICIPALITY	138	99	0	0	39
10805 LALIGURANS MUNICIPALITY	113	38	0	1	74
10806 CHHATHAR RURAL MUNICIPALITY	58	21	0	1	36
Panchthar District	510	289	37	7	177
10901 YANGBARAK RURAL MUNICIPALITY	41	34	0	0	7
10902 HILIHAN RURAL MUNICIPALITY	51	21	0	0	30
10903 FALELUNG RURAL MUNICIPALITY	55	29	1	7	18
10904 PHIDIM MUNICIPALITY	170	93	18	0	59
10905 FALGUNANDA RURAL MUNICIPALITY	48	26	2	0	20
10906 KUMMAYAK RURAL MUNICIPALITY	46	28	12	0	6
10907 TUMBEWA RURAL MUNICIPALITY	36	25	0	0	11
10908 MIKLAJUNG RURAL MUNICIPALITY	63	33	4	0	26
Ilam District	809	398	82	8	321
11001 MAI JOGMAI RURAL MUNICIPALITY	39	28	0	5	6
11002 SANDAKPUR RURAL MUNICIPALITY	36	17	0	0	19
11003 ILAM MUNICIPALITY	334	167	63	1	103
11004 DEUMAI MUNICIPALITY	85	39	12	2	32
11005 FAKFOKATHUM RURAL MUNICIPALITY	44	37	4	0	3
11006 MANGSEBUNG RURAL MUNICIPALITY	26	19	0	0	7
11007 CHULACHULI RURAL MUNICIPALITY	39	12	0	0	27
11008 MAI MUNICIPALITY	37	7	0	0	30
11009 SURYODAYA MUNICIPALITY	137	65	3	0	69
11010 RONG RURAL MUNICIPALITY	32	7	0	0	25
Jhapa District	4,654	2,000	125	390	2,139
11101 MECHINAGAR MUNICIPALITY	310	137	19	0	154
11102 BUDDHASHANTI RURAL MUNICIPALITY	102	22	25	0	55
11103 ARJUNDHARA MUNICIPALITY	172	81	16	15	60
11104 KANKAI MUNICIPALITY	123	55	0	6	62
11105 SHIVASATAKSHI MUNICIPALITY	104	30	2	3	69
11106 KAMAL RURAL MUNICIPALITY	49	0	0	0	49
11107 DAMAK MUNICIPALITY	1,084	619	54	90	321
11108 GAURADHA MUNICIPALITY	89	29	0	0	60
11109 GAURIGANJ RURAL MUNICIPALITY	49	5	0	9	35
11110 JHAPA RURAL MUNICIPALITY	54	17	0	6	31
11111 BARHADASHI RURAL MUNICIPALITY	43	10	0	0	33
11112 BIRTAMOD MUNICIPALITY	1,966	804	7	104	1,051
11113 HALDIBARI RURAL MUNICIPALITY	36	15	0	0	21
11114 BHADRAPUR MUNICIPALITY	409	148	0	157	104
11115 KACHANAKAWAL RURAL MUNICIPALITY	64	28	2	0	34

1) NSIC stands for Nepal Standard Industrial Classification.

2) Includes Lease/contract out.

3) Includes "Not reported ", "Unknown" and so on.

Table 6-2 Number of Persons Engaged by Section of Industrial Classification, Tenure of Business Place (Land) and Local Unit.

District and Local Unit	Section of NSIC ¹⁾				
	Q				
	Human Health and Social Work				
	Tenure of Business Place (Land)				
	Total	Owned	Rented	Others ²⁾ (Lease+Others)	Not ³⁾ Applicable
Morang District	7,133	4,003	597	184	2,349
11201 MIKLAJUNG RURAL MUNICIPALITY	45	30	0	0	15
11202 LETANG MUNICIPALITY	57	27	0	0	30
11203 KERABARI RURAL MUNICIPALITY	61	34	1	0	26
11204 SUNDARHARAICHA MUNICIPALITY	170	34	5	0	131
11205 BELBARI MUNICIPALITY	218	151	12	0	55
11206 KANEPOKHARI RURAL MUNICIPALITY	33	18	0	0	15
11207 PATHARI SHANISHCHARE MUNICIPALITY	212	99	0	0	113
11208 URLABARI MUNICIPALITY	250	78	0	56	116
11209 RATUWAMAI MUNICIPALITY	50	13	2	0	35
11210 SUNWARSHI MUNICIPALITY	36	6	0	0	30
11211 RANGELI MUNICIPALITY	149	17	1	14	117
11212 GRAMTHAN RURAL MUNICIPALITY	112	52	0	0	60
11213 BUDHIGANGA RURAL MUNICIPALITY	338	250	5	7	76
11214 BIRATNAGAR METROPOLITIAN CITY	5,254	3,132	559	99	1,464
11215 KATAHARI RURAL MUNICIPALITY	25	19	0	0	6
11216 DHANAPALTHAN RURAL MUNICIPALITY	72	20	0	8	44
11217 JAHADA RURAL MUNICIPALITY	51	23	12	0	16
Sunsari District	3,742	2,479	167	132	964
11301 DHARAN SUB-METROPOLITIAN CITY	2,239	1,888	26	30	295
11302 BARAHAKSHETRA MUNICIPALITY	118	82	8	0	28
11303 KOSHI RURAL MUNICIPALITY	63	51	10	2	0
11304 BHOKRAHA NARASINHA RURAL MUNICIPALITY	57	26	3	2	26
11305 RAMDHUNI MUNICIPALITY	135	10	13	20	92
11306 ITAHARI SUB-METROPOLITIAN CITY	529	128	65	29	307
11307 DUHABI MUNICIPALITY	153	57	16	0	80
11308 GADHI RURAL MUNICIPALITY	62	37	2	12	11
11309 INARUWA MUNICIPALITY	183	101	16	7	59
11310 HARINAGAR RURAL MUNICIPALITY	94	41	8	13	32
11311 DEWANGUNJ RURAL MUNICIPALITY	57	23	0	15	19
11312 BARJU RURAL MUNICIPALITY	52	35	0	2	15
Udayapur District	1,002	417	120	23	442
11401 BELAKA MUNICIPALITY	42	10	9	9	14
11402 CHAUDANDIGADHI MUNICIPALITY	98	49	15	12	22
11403 TRIYUGA MUNICIPALITY	417	154	80	2	181
11404 RAUTAMAI RURAL MUNICIPALITY	75	36	10	0	29
11405 LIMCHUNBUNG RURAL MUNICIPALITY	46	31	1	0	14
11406 TAPLI RURAL MUNICIPALITY	48	29	0	0	19
11407 KATARI MUNICIPALITY	179	85	0	0	94
11408 UDAYAPURGADHI RURAL MUNICIPALITY	97	23	5	0	69

1) NSIC stands for Nepal Standard Industrial Classification.

2) Includes Lease/contract out.

3) Includes "Not reported", "Unknown" and so on.

Table 6-2 Number of Persons Engaged by Section of Industrial Classification, Tenure of Business Place (Land) and Local Unit.

District and Local Unit	Section of NSIC ¹⁾				
	L+M+N+R+S				
	Real Estate, Professional & Scientific Activities, Administrative Services, Arts & Entertainment, Other Services				
	Tenure of Business Place (Land)				
	Total	Owned	Rented	Others ²⁾ (Lease+Others)	Not ³⁾ Applicable
Province 1					
Total	40,702	8,686	3,877	1,180	26,959
Metropolitan City	3,095	356	234	8	2,497
Sub-Metropolitan City	3,756	652	164	83	2,857
Municipality	17,139	2,643	1,398	322	12,776
Rural Municipality	16,712	5,035	2,081	767	8,829
101 Taplejung District					
Total	1,809	186	29	28	1,566
Municipality	542	28	13	5	496
Rural Municipality	1,267	158	16	23	1,070
102 Sankhuwasabha District					
Total	1,930	585	49	82	1,214
Municipality	974	317	13	24	620
Rural Municipality	956	268	36	58	594
103 Solukhumbu District					
Total	5,479	2,933	1,058	453	1,035
Municipality	441	236	173	30	2
Rural Municipality	5,038	2,697	885	423	1,033
104 Okhaldhunga District					
Total	3,967	1,213	728	88	1,938
Municipality	1,027	311	65	23	628
Rural Municipality	2,940	902	663	65	1,310
105 Khotang District					
Total	520	55	0	0	465
Municipality	292	53	0	0	239
Rural Municipality	228	2	0	0	226
106 Bhojpur District					
Total	414	62	95	35	222
Municipality	254	45	89	33	87
Rural Municipality	160	17	6	2	135
107 Dhankuta District					
Total	682	139	46	52	445
Municipality	466	105	10	16	335
Rural Municipality	216	34	36	36	110

1) NSIC stands for Nepal Standard Industrial Classification.

2) Includes Lease/contract out.

3) Includes "Not reported ", "Unknown" and so on.

Table 6-2 Number of Persons Engaged by Section of Industrial Classification, Tenure of Business Place (Land) and Local Unit.

District and Local Unit	Section of NSIC ¹⁾				
	L+M+N+R+S				
	Real Estate, Professional & Scientific Activities, Administrative Services, Arts & Entertainment, Other Services				
	Tenure of Business Place (Land)				
	Total	Owned	Rented	Others ²⁾ (Lease+Others)	Not ³⁾ Applicable
108 Terhathum District					
Total	578	77	9	99	490
Municipality	289	32	2	87	254
Rural Municipality	289	45	7	12	236
109 Panchthar District					
Total	814	129	18	212	665
Municipality	262	40	4	192	218
Rural Municipality	552	89	14	20	447
110 Ilam District					
Total	1,917	477	176	1,505	1,250
Municipality	1,381	298	46	1,479	1,024
Rural Municipality	536	179	130	26	226
111 Jhapa District					
Total	7,752	775	197	10,298	6,757
Municipality	5,748	620	150	7,811	4,955
Rural Municipality	2,004	155	47	2,487	1,802
112 Morang District					
Total	6,059	627	340	26,709	5,060
Metropolitan City	3,095	356	234	7,075	2,497
Municipality	2,061	140	74	3,621	1,841
Rural Municipality	903	131	32	16,013	722
113 Sunsari District					
Total	6,854	1,169	598	17,593	4,754
Sub-Metropolitan City	3,756	652	164	8,371	2,857
Municipality	1,775	182	250	8,551	1,231
Rural Municipality	1,323	335	184	671	666
114 Udayapur District					
Total	1,927	259	534	745	1,098
Municipality	1,627	236	509	745	846
Rural Municipality	300	23	25	0	252

1) NSIC stands for Nepal Standard Industrial Classification.

2) Includes Lease/contract out.

3) Includes "Not reported ", "Unknown" and so on.

Table 6-2 Number of Persons Engaged by Section of Industrial Classification, Tenure of Business Place (Land) and Local Unit.

District and Local Unit	Section of NSIC ¹⁾				
	L+M+N+R+S				
	Real Estate, Professional & Scientific Activities, Administrative Services, Arts & Entertainment, Other Services				
	Tenure of Business Place (Land)				
	Total	Owned	Rented	Others ²⁾ (Lease+Others)	Not ³⁾ Applicable
Taplejung District	1,809	186	29	28	1,566
10101 PHAKTANLUNG RURAL MUNICIPALITY	167	37	0	8	122
10102 MIKWAKHOLA RURAL MUNICIPALITY	39	18	0	2	19
10103 MERINGDEN RURAL MUNICIPALITY	286	16	0	0	270
10104 MAIWAKHOLA RURAL MUNICIPALITY	179	20	6	2	151
10105 AATHARAI TRIBENI RURAL MUNICIPALITY	392	46	4	11	331
10106 PHUNGLING MUNICIPALITY	542	28	13	5	496
10107 PATHIBHARA YANGBARAK RURAL MUNICIPALITY	82	13	5	0	64
10108 SIRJANGA RURAL MUNICIPALITY	87	0	1	0	86
10109 SIDINGBA RURAL MUNICIPALITY	35	8	0	0	27
Sankhuwasabha District	1,930	585	49	82	1,214
10201 BHOTKHOLA RURAL MUNICIPALITY	366	62	0	0	304
10202 MAKALU RURAL MUNICIPALITY	116	12	2	1	101
10203 SILICHONG RURAL MUNICIPALITY	431	182	34	55	160
10204 CHICHILA RURAL MUNICIPALITY	35	12	0	2	21
10205 SABHAPOKHARI RURAL MUNICIPALITY	8	0	0	0	8
10206 KHANDABARI MUNICIPALITY	441	88	1	22	330
10207 PANCHAKHAPAN MUNICIPALITY	47	13	0	0	34
10208 CHAINAPUR MUNICIPALITY	148	59	12	1	76
10209 MADI MUNICIPALITY	99	5	0	1	93
10210 DHARMADEVI MUNICIPALITY	239	152	0	0	87
Solukhumbu District	5,479	2,933	1,058	453	1,035
10301 KHUMBU PASANGLHAMU RURAL MUNICIPALITY	106	37	44	0	25
10302 MAHAKULUNG RURAL MUNICIPALITY	582	464	76	6	36
10303 SOTANG RURAL MUNICIPALITY	347	129	218	0	0
10304 MAPYA DHUDHAKOSHI RURAL MUNICIPALITY	84	42	42	0	0
10305 THULUNG DHUDHA KOSHI RURAL MUNICIPALITY	2,521	1,628	51	327	515
10306 NECHA SALYAN RURAL MUNICIPALITY	698	110	454	90	44
10307 SOLU DHUDHAKUNDA MUNICIPALITY	441	236	173	30	2
10308 LIKHU PIKE RURAL MUNICIPALITY	700	287	0	0	413
Okhaldhunga District	3,967	1,213	728	88	1,938
10401 CHISHANKHU GADHI RURAL MUNICIPALITY	649	65	69	50	465
10402 SIDDHICHARAN MUNICIPALITY	1,027	311	65	23	628
10403 MOLUNG RURAL MUNICIPALITY	471	2	4	0	465
10404 KHIJI DEMBA RURAL MUNICIPALITY	1,387	583	506	0	298
10405 LIKHU RURAL MUNICIPALITY	218	160	58	0	0
10406 CHAMPADEVI RURAL MUNICIPALITY	2	1	1	0	0
10407 SUNKOSHI RURAL MUNICIPALITY	86	36	9	15	26
10408 MANEBHANJYANG RURAL MUNICIPALITY	127	55	16	0	56
Khotang District	520	55	0	0	465
10501 KEPILASGADHI RURAL MUNICIPALITY	14	0	0	0	14
10502 AISELUKHARKA RURAL MUNICIPALITY	41	0	0	0	41
10503 RAWA BESHI RURAL MUNICIPALITY	36	0	0	0	36
10504 HALESI TUWACHUNG MUNICIPALITY	46	4	0	0	42
10505 DIKTEL RUPAKOT MAJHUWAGADHI MUNICIPALITY	246	49	0	0	197
10506 SAKELA RURAL MUNICIPALITY	20	0	0	0	20
10507 DIPRUNG CHUICHUMMA RURAL MUNICIPALITY	35	0	0	0	35
10508 KHOTEHANG RURAL MUNICIPALITY	40	0	0	0	40
10509 JANTE DHUNGA RURAL MUNICIPALITY	23	0	0	0	23
10510 BARAHA POKHARI RURAL MUNICIPALITY	19	2	0	0	17
Bhojpur District	414	62	95	35	222
10601 SHADANANDA MUNICIPALITY	31	11	2	4	14
10602 SALPA SILICHHO RURAL MUNICIPALITY	3	0	0	0	3
10603 TEMKE MAIYUNG RURAL MUNICIPALITY	45	4	0	0	41
10604 BHOJPUR MUNICIPALITY	223	34	87	29	73
10605 ARUN RURAL MUNICIPALITY	19	0	0	0	19
10606 PAUWA DUNMA RURAL MUNICIPALITY	27	8	1	0	18
10607 RAMPRASAD RAI RURAL MUNICIPALITY	25	0	0	0	25
10608 HATUWAGADHI RURAL MUNICIPALITY	32	5	5	0	22
10609 AAMCHOWK RURAL MUNICIPALITY	9	0	0	2	7

1) NSIC stands for Nepal Standard Industrial Classification.

2) Includes Lease/contract out.

3) Includes "Not reported ", "Unknown" and so on.

Table 6-2 Number of Persons Engaged by Section of Industrial Classification, Tenure of Business Place (Land) and Local Unit.

District and Local Unit	Section of NSIC ¹⁾				
	L+M+N+R+S				
	Real Estate, Professional & Scientific Activities, Administrative Services, Arts & Entertainment, Other Services				
	Tenure of Business Place (Land)				
	Total	Owned	Rented	Others ²⁾ (Lease+Others)	Not ³⁾ Applicable
Dhankuta District	682	139	46	52	445
10701 MAHALAXMI MUNICIPALITY	39	14	7	6	12
10702 PAKHRIBAS MUNICIPALITY	36	8	2	2	24
10703 CHHATHAR JORPATI RURAL MUNICIPALITY	19	2	2	0	15
10704 DHANKUTA MUNICIPALITY	391	83	1	8	299
10705 SAHIDBHUMI RURAL MUNICIPALITY	30	4	0	0	26
10706 SANGURIGADHI RURAL MUNICIPALITY	41	8	14	10	9
10707 CHAUBISE RURAL MUNICIPALITY	126	20	20	26	60
Terhathum District	578	77	9	2	490
10801 AATHARAI RURAL MUNICIPALITY	143	30	6	0	107
10802 PHEDAP RURAL MUNICIPALITY	26	2	0	0	24
10803 MENCHHAYAYEM RURAL MUNICIPALITY	67	9	1	1	56
10804 MYANGLUNG MUNICIPALITY	151	8	2	0	141
10805 LALIGURANS MUNICIPALITY	138	24	0	1	113
10806 CHHATHAR RURAL MUNICIPALITY	53	4	0	0	49
Panchthar District	814	129	18	2	665
10901 YANGBARAK RURAL MUNICIPALITY	39	3	0	1	35
10902 HILIHAN RURAL MUNICIPALITY	74	2	0	0	72
10903 FALELUNG RURAL MUNICIPALITY	251	62	10	0	179
10904 PHIDIM MUNICIPALITY	262	40	4	0	218
10905 FALGUNANDA RURAL MUNICIPALITY	32	3	0	0	29
10906 KUMMAYAK RURAL MUNICIPALITY	37	0	0	1	36
10907 TUMBEWA RURAL MUNICIPALITY	28	2	1	0	25
10908 MIKLAJUNG RURAL MUNICIPALITY	91	17	3	0	71
Ilam District	1,917	477	176	14	1,250
11001 MAI JOGMAI RURAL MUNICIPALITY	63	36	1	1	25
11002 SANDAKPUR RURAL MUNICIPALITY	49	23	3	0	23
11003 ILAM MUNICIPALITY	641	78	24	7	532
11004 DEUMAI MUNICIPALITY	117	27	14	1	75
11005 FAKFOKATHUM RURAL MUNICIPALITY	168	70	8	0	90
11006 MANGSEBUNG RURAL MUNICIPALITY	176	17	117	0	42
11007 CHULACHULI RURAL MUNICIPALITY	46	25	0	0	21
11008 MAI MUNICIPALITY	194	13	0	1	180
11009 SURYODAYA MUNICIPALITY	429	180	8	4	237
11010 RONG RURAL MUNICIPALITY	34	8	1	0	25
Jhapa District	7,752	775	197	23	6,757
11101 MECHINAGAR MUNICIPALITY	959	105	23	8	823
11102 BUDDHASHANTI RURAL MUNICIPALITY	266	30	9	0	227
11103 ARJUNDHARA MUNICIPALITY	480	92	37	0	351
11104 KANKAI MUNICIPALITY	461	102	1	0	358
11105 SHIVASATAKSHI MUNICIPALITY	315	78	16	4	217
11106 KAMAL RURAL MUNICIPALITY	217	1	5	0	211
11107 DAMAK MUNICIPALITY	1,366	77	15	9	1,265
11108 GAURADHA MUNICIPALITY	251	46	14	1	190
11109 GAURIGANJ RURAL MUNICIPALITY	174	22	3	0	149
11110 JHAPA RURAL MUNICIPALITY	123	8	2	0	113
11111 BARHADASHI RURAL MUNICIPALITY	928	49	17	0	862
11112 BIRTAMOD MUNICIPALITY	1,253	66	24	0	1,163
11113 HALDIBARI RURAL MUNICIPALITY	121	18	8	0	95
11114 BHADRAPUR MUNICIPALITY	663	54	20	1	588
11115 KACHANAKAWAL RURAL MUNICIPALITY	175	27	3	0	145

1) NSIC stands for Nepal Standard Industrial Classification.

2) Includes Lease/contract out.

3) Includes "Not reported", "Unknown" and so on.

Table 6-2 Number of Persons Engaged by Section of Industrial Classification, Tenure of Business Place (Land) and Local Unit.

District and Local Unit	Section of NSIC ¹⁾				
	L+M+N+R+S				
	Real Estate, Professional & Scientific Activities, Administrative Services, Arts & Entertainment, Other Services				
	Tenure of Business Place (Land)				
	Total	Owned	Rented	Others ²⁾ (Lease+Others)	Not ³⁾ Applicable
Morang District	6,059	627	340	32	5,060
11201 MIKLAJUNG RURAL MUNICIPALITY	64	0	0	0	64
11202 LETANG MUNICIPALITY	143	27	0	2	114
11203 KERABARI RURAL MUNICIPALITY	70	9	0	0	61
11204 SUNDARHARAICHA MUNICIPALITY	409	8	6	0	395
11205 BELBARI MUNICIPALITY	278	19	15	0	244
11206 KANEPOKHARI RURAL MUNICIPALITY	124	19	2	1	102
11207 PATHARI SHANISHCHARE MUNICIPALITY	292	14	9	0	269
11208 URLABARI MUNICIPALITY	365	4	3	0	358
11209 RATUWAMAI MUNICIPALITY	252	31	13	0	208
11210 SUNWARSHI MUNICIPALITY	124	3	8	2	111
11211 RANGELI MUNICIPALITY	198	34	20	2	142
11212 GRAMTHAN RURAL MUNICIPALITY	196	39	7	3	147
11213 BUDHIGANGA RURAL MUNICIPALITY	147	6	7	9	125
11214 BIRATNAGAR METROPOLITIAN CITY	3,095	356	234	8	2,497
11215 KATAHARI RURAL MUNICIPALITY	125	9	2	0	114
11216 DHANAPALTHAN RURAL MUNICIPALITY	99	11	6	2	80
11217 JAHADA RURAL MUNICIPALITY	78	38	8	3	29
Sunsari District	6,854	1,169	598	333	4,754
11301 DHARAN SUB-METROPOLITIAN CITY	2,159	331	100	68	1,660
11302 BARAHAKSHETRA MUNICIPALITY	323	104	42	18	159
11303 KOSHI RURAL MUNICIPALITY	139	21	104	1	13
11304 BHOKRAHA NARASINHA RURAL MUNICIPALITY	163	98	13	23	29
11305 RAMDHUNI MUNICIPALITY	243	20	74	10	139
11306 ITAHARI SUB-METROPOLITIAN CITY	1,597	321	64	15	1,197
11307 DUHABI MUNICIPALITY	462	40	100	56	266
11308 GADHI RURAL MUNICIPALITY	71	5	18	6	42
11309 INARUWA MUNICIPALITY	747	18	34	28	667
11310 HARINAGAR RURAL MUNICIPALITY	257	47	43	27	140
11311 DEWANGUNJ RURAL MUNICIPALITY	227	47	5	24	151
11312 BARJU RURAL MUNICIPALITY	466	117	1	57	291
Udayapur District	1,927	259	534	36	1,098
11401 BELAKA MUNICIPALITY	263	57	55	9	142
11402 CHAUDANDIGADHI MUNICIPALITY	227	29	73	2	123
11403 TRIYUGA MUNICIPALITY	921	140	376	24	381
11404 RAUTAMAI RURAL MUNICIPALITY	96	7	21	0	68
11405 LIMCHUNBUNG RURAL MUNICIPALITY	37	7	4	0	26
11406 TAPLI RURAL MUNICIPALITY	44	2	0	0	42
11407 KATARI MUNICIPALITY	216	10	5	1	200
11408 UDAYAPURGADHI RURAL MUNICIPALITY	123	7	0	0	116

1) NSIC stands for Nepal Standard Industrial Classification.

2) Includes Lease/contract out.

3) Includes "Not reported", "Unknown" and so on.

Table 7-1 Number of Establishments by Section of Industrial Classification, Kind of Business Place and Local Unit.

District and Local Unit	Section of NSIC ¹⁾							
	Total ²⁾							
	Kind of Business Place							
	Total	Street Business	Home Business	Business Building	Traditional Market	Modern Shopping Mall + Exclusive Block or Building	Others	Not Stated ³⁾
Province 1								
Total	168,518	7,271	72,361	59,245	10,628	13,770	5,145	98
Metropolitan City	10,392	689	2,274	6,056	687	638	43	5
Sub-Metropolitan City	17,190	622	5,551	7,216	1,001	2,634	164	2
Municipality	91,446	4,364	39,628	33,038	5,931	5,991	2,421	73
Rural Municipality	49,490	1,596	24,908	12,935	3,009	4,507	2,517	18
101 Taplejung District								
Total	4,650	110	2,289	1,457	41	489	264	0
Municipality	1,603	23	974	419	32	97	58	0
Rural Municipality	3,047	87	1,315	1,038	9	392	206	0
102 Sankhuwasabha District								
Total	6,038	35	3,490	1,203	162	599	548	1
Municipality	4,487	27	2,692	929	136	406	296	1
Rural Municipality	1,551	8	798	274	26	193	252	0
103 Solukhumbu District								
Total	3,508	0	2,798	265	123	175	147	0
Municipality	911	0	807	39	0	51	14	0
Rural Municipality	2,597	0	1,991	226	123	124	133	0
104 Okhaldhunga District								
Total	4,346	56	2,645	538	255	519	333	0
Municipality	1,442	50	801	279	81	131	100	0
Rural Municipality	2,904	6	1,844	259	174	388	233	0
105 Khotang District								
Total	4,308	40	2,363	1,211	47	535	108	4
Municipality	1,967	37	1,319	294	23	211	79	4
Rural Municipality	2,341	3	1,044	917	24	324	29	0
106 Bhojpur District								
Total	4,074	24	2,163	776	154	306	629	22
Municipality	1,794	19	1,134	338	41	101	150	11
Rural Municipality	2,280	5	1,029	438	113	205	479	11
107 Dhankuta District								
Total	5,997	52	3,228	1,752	212	262	484	7
Municipality	3,754	18	2,041	1,223	147	156	164	5
Rural Municipality	2,243	34	1,187	529	65	106	320	2

1) NSIC stands for Nepal Standard Industrial Classification.

2) Establishments which belong to Section O, T, or U of NSIC are not surveyed.

3) Includes "Not reported", "Unknown" and so on.

Table 7-1 Number of Establishments by Section of Industrial Classification, Kind of Business Place and Local Unit.

District and Local Unit	Section of NSIC ¹⁾							
	Total ²⁾							
	Kind of Business Place							
	Total	Street Business	Home Business	Business Building	Traditional Market	Modern Shopping Mall + Exclusive Block or Building	Others	Not Stated ³⁾
108 Terhathum District								
Total	3,412	15	1,868	591	32	399	507	0
Municipality	1,899	14	1,177	371	4	153	180	0
Rural Municipality	1,513	1	691	220	28	246	327	0
109 Panchthar District								
Total	5,437	36	3,459	1,098	21	650	172	1
Municipality	1,663	23	849	608	9	163	11	0
Rural Municipality	3,774	13	2,610	490	12	487	161	1
110 Ilam District								
Total	9,661	242	5,774	2,144	377	939	184	1
Municipality	6,782	239	3,817	1,728	252	611	134	1
Rural Municipality	2,879	3	1,957	416	125	328	50	0
111 Jhapa District								
Total	38,789	2,837	12,443	17,333	3,180	2,433	529	34
Municipality	30,362	2,208	9,049	14,247	2,398	2,051	378	31
Rural Municipality	8,427	629	3,394	3,086	782	382	151	3
112 Morang District								
Total	35,247	2,352	12,427	15,783	2,417	2,058	200	10
Metropolitan City	10,392	689	2,274	6,056	687	638	43	5
Municipality	16,395	1,187	6,473	6,939	959	751	82	4
Rural Municipality	8,460	476	3,680	2,788	771	669	75	1
113 Sunsari District								
Total	31,536	1,242	12,072	11,371	2,707	3,533	597	14
Sub-Metropolitan City	17,190	622	5,551	7,216	1,001	2,634	164	2
Municipality	8,947	291	4,105	2,738	969	463	369	12
Rural Municipality	5,399	329	2,416	1,417	737	436	64	0
114 Udayapur District								
Total	11,515	230	5,342	3,723	900	873	443	4
Municipality	9,440	228	4,390	2,886	880	646	406	4
Rural Municipality	2,075	2	952	837	20	227	37	0

1) NSIC stands for Nepal Standard Industrial Classification.

2) Establishments which belong to Section O, T, or U of NSIC are not surveyed.

3) Includes "Not reported", "Unknown" and so on.

Table 7-1 Number of Establishments by Section of Industrial Classification, Kind of Business Place and Local Unit.

District and Local Unit	Section of NSIC ¹⁾							
	Total ²⁾							
	Kind of Business Place							
	Total	Street Business	Home Business	Business Building	Traditional Market	Modern Shopping Mall + Exclusive Block or Building	Others	Not Stated ³⁾
Taplejung District	4,650	110	2,289	1,457	41	489	264	0
10101 PHAKTANLUNG RURAL MUNICIPALITY	539	1	184	242	0	75	37	0
10102 MIKWAKHOLA RURAL MUNICIPALITY	269	0	184	64	0	19	2	0
10103 MERINGDEN RURAL MUNICIPALITY	397	0	196	133	2	39	27	0
10104 MAIWAKHOLA RURAL MUNICIPALITY	310	15	139	107	5	43	1	0
10105 AATHARAI TRIBENI RURAL MUNICIPALITY	433	43	165	116	0	50	59	0
10106 PHUNGLING MUNICIPALITY	1,603	23	974	419	32	97	58	0
10107 PATHIBHARA YANGBARAK RURAL MUNICIPALITY	398	1	161	155	2	68	11	0
10108 SIRIJANGA RURAL MUNICIPALITY	452	3	211	119	0	50	69	0
10109 SIDINGBA RURAL MUNICIPALITY	249	24	75	102	0	48	0	0
Sankhuwasabha District	6,038	35	3,490	1,203	162	599	548	1
10201 BHOTKHOLA RURAL MUNICIPALITY	293	0	103	14	0	29	147	0
10202 MAKALU RURAL MUNICIPALITY	437	8	287	28	1	55	58	0
10203 SILICHONG RURAL MUNICIPALITY	402	0	165	117	23	50	47	0
10204 CHICHILA RURAL MUNICIPALITY	199	0	105	65	0	29	0	0
10205 SABHAPOKHARI RURAL MUNICIPALITY	220	0	138	50	2	30	0	0
10206 KHANDABARI MUNICIPALITY	1,913	21	1,187	452	67	113	72	1
10207 PANCHAKHAPAN MUNICIPALITY	591	2	340	177	11	60	1	0
10208 CHAINAPUR MUNICIPALITY	1,035	1	586	191	56	110	91	0
10209 MADI MUNICIPALITY	421	1	250	49	0	47	74	0
10210 DHARMADEVI MUNICIPALITY	527	2	329	60	2	76	58	0
Solukhumbu District	3,508	0	2,798	265	123	175	147	0
10301 KHUMBU PASANGLHAMU RURAL MUNICIPALITY	702	0	694	0	0	5	3	0
10302 MAHAKULUNG RURAL MUNICIPALITY	369	0	241	37	55	18	18	0
10303 SOTANG RURAL MUNICIPALITY	265	0	218	41	0	1	5	0
10304 MAPYA DHUDHAKOSHI RURAL MUNICIPALITY	263	0	227	19	0	13	4	0
10305 THULUNG DHUDHA KOSHI RURAL MUNICIPALITY	456	0	224	71	34	69	58	0
10306 NECHA SALYAN RURAL MUNICIPALITY	353	0	257	49	34	5	8	0
10307 SOLU DHUDHAKUNDA MUNICIPALITY	911	0	807	39	0	51	14	0
10308 LIKHU PIKE RURAL MUNICIPALITY	189	0	130	9	0	13	37	0
Okhaldhunga District	4,346	56	2,645	538	255	519	333	0
10401 CHISHANKHU GADHI RURAL MUNICIPALITY	327	0	216	58	4	33	16	0
10402 SIDDHICHARAN MUNICIPALITY	1,442	50	801	279	81	131	100	0
10403 MOLUNG RURAL MUNICIPALITY	557	3	302	17	67	114	54	0
10404 KHIJI DEMBA RURAL MUNICIPALITY	479	0	292	10	21	37	119	0
10405 LIKHU RURAL MUNICIPALITY	328	0	208	63	12	37	8	0
10406 CHAMPADEVI RURAL MUNICIPALITY	269	0	216	2	0	51	0	0
10407 SUNKOSHI RURAL MUNICIPALITY	422	1	262	47	18	62	32	0
10408 MANEBHANJYANG RURAL MUNICIPALITY	522	2	348	62	52	54	4	0
Khotang District	4,308	40	2,363	1,211	47	535	108	4
10501 KEPILASGADHI RURAL MUNICIPALITY	214	0	68	104	0	42	0	0
10502 AISELUKHARKA RURAL MUNICIPALITY	304	2	165	81	8	48	0	0
10503 RAWA BESHI RURAL MUNICIPALITY	237	1	100	112	0	24	0	0
10504 HALESI TUWACHUNG MUNICIPALITY	612	33	325	126	6	91	31	0
10505 DIKTEL RUPAKOT MAJHUWAGADHI MUNICIPALITY	1,355	4	994	168	17	120	48	4
10506 SAKELA RURAL MUNICIPALITY	214	0	134	22	8	30	20	0
10507 DIPRUNG CHUICHUMMA RURAL MUNICIPALITY	459	0	239	149	7	55	9	0
10508 KHOTEHANG RURAL MUNICIPALITY	449	0	146	252	0	51	0	0
10509 JANTE DHUNGA RURAL MUNICIPALITY	249	0	54	157	0	38	0	0
10510 BARAHA POKHARI RURAL MUNICIPALITY	215	0	138	40	1	36	0	0
Bhojpur District	4,074	24	2,163	776	154	306	629	22
10601 SHADANANDA MUNICIPALITY	579	2	422	56	5	59	24	11
10602 SALPA SILICHHO RURAL MUNICIPALITY	195	1	149	41	0	3	0	1
10603 TEMKE MAIYUNG RURAL MUNICIPALITY	439	0	135	108	61	8	127	0
10604 BHOJPUR MUNICIPALITY	1,215	17	712	282	36	42	126	0
10605 ARUN RURAL MUNICIPALITY	289	0	129	96	1	23	37	3
10606 PAUWA DUNMA RURAL MUNICIPALITY	412	0	152	98	0	22	140	0
10607 RAMPRASAD RAI RURAL MUNICIPALITY	299	4	139	33	13	59	44	7
10608 HATUWAGADHI RURAL MUNICIPALITY	281	0	141	16	38	42	44	0
10609 AAMCHOWK RURAL MUNICIPALITY	365	0	184	46	0	48	87	0

1) NSIC stands for Nepal Standard Industrial Classification.

2) Establishments which belong to Section O, T, or U of NSIC are not surveyed.

3) Includes "Not reported", "Unknown" and so on.

Table 7-1 Number of Establishments by Section of Industrial Classification, Kind of Business Place and Local Unit.

District and Local Unit	Section of NSIC ¹⁾								
	Total ²⁾								
	Kind of Business Place								
	Total	Street Business	Home Business	Business Building	Traditional Market	Modern Shopping Mall + Exclusive Block or Building	Others	Not Stated ³⁾	
Dhankuta District	5,997	52	3,228	1,752	212	262	484	7	
10701 MAHALAXMI MUNICIPALITY	748	0	461	218	1	31	37	0	
10702 PAKHRIBAS MUNICIPALITY	576	3	369	122	20	55	6	1	
10703 CHHATHAR JORPATI RURAL MUNICIPALITY	552	7	331	170	21	6	17	0	
10704 DHANKUTA MUNICIPALITY	2,430	15	1,211	883	126	70	121	4	
10705 SAHIDBHUMI RURAL MUNICIPALITY	388	16	191	89	4	17	71	0	
10706 SANGURIGADHI RURAL MUNICIPALITY	587	10	339	97	38	42	60	1	
10707 CHAUBISE RURAL MUNICIPALITY	716	1	326	173	2	41	172	1	
Terhathum District	5,150	26	3,002	891	38	625	568	0	
10801 AATHARAI RURAL MUNICIPALITY	454	0	204	46	18	95	91	0	
10802 PHEDAP RURAL MUNICIPALITY	328	0	194	41	1	41	51	0	
10803 MENCHHAYAYEM RURAL MUNICIPALITY	267	1	118	29	7	36	76	0	
10804 MYANGLUNG MUNICIPALITY	1,249	13	708	323	3	101	101	0	
10805 LALIGURANS MUNICIPALITY	650	1	469	48	1	52	79	0	
10806 CHHATHAR RURAL MUNICIPALITY	464	0	175	104	2	74	109	0	
	561	3	407	74	3		8	0	
Panchthar District	612	7	358	145	1	84	17	0	
10901 YANGBARAK RURAL MUNICIPALITY	565	1	369	81	2	76	36	0	
10902 HILIHAN RURAL MUNICIPALITY						0			
10903 FALELUNG RURAL MUNICIPALITY	3,699	25	2,325	798	15	424	111	1	
10904 PHIDIM MUNICIPALITY	1,663	23	849	608	9	163	11	0	
10905 FALGUNANDA RURAL MUNICIPALITY	549	1	461	21	0	64	2	0	
10906 KUMMAYAK RURAL MUNICIPALITY	408	0	225	50	2	64	67	0	
10907 TUMBEWA RURAL MUNICIPALITY	306	1	229	13	1	48	14	0	
10908 MIKLAJUNG RURAL MUNICIPALITY	773	0	561	106	3	85	17	1	
Ilam District	9,661	242	5,774	2,144	377	939	184	1	
11001 MAI JOGMAI RURAL MUNICIPALITY	552	1	358	110	15	58	10	0	
11002 SANDAKPUR RURAL MUNICIPALITY	467	0	331	60	24	46	6	0	
11003 ILAM MUNICIPALITY	2,757	120	1,404	867	168	177	21	0	
11004 DEUMAI MUNICIPALITY	988	2	676	181	15	95	19	0	
11005 FAKFOKATHUM RURAL MUNICIPALITY	608	0	402	83	26	76	21	0	
11006 MANGSEBUNG RURAL MUNICIPALITY	413	0	291	61	1	55	5	0	
11007 CHULACHULI RURAL MUNICIPALITY	447	2	306	43	18	71	7	0	
11008 MAI MUNICIPALITY	798	21	581	69	11	78	37	1	
11009 SURYODAYA MUNICIPALITY	2,239	96	1,156	611	58	261	57	0	
11010 RONG RURAL MUNICIPALITY	392	0	269	59	41	22	1	0	
Jhapa District	38,789	2,837	12,443	17,333	3,180	2,433	529	34	
11101 MECHINAGAR MUNICIPALITY	5,886	435	2,018	2,175	719	411	124	4	
11102 BUDDHASHANTI RURAL MUNICIPALITY	1,961	257	1,008	554	28	58	56	0	
11103 ARJUNDHARA MUNICIPALITY	2,589	100	930	892	379	216	71	1	
11104 KANKAI MUNICIPALITY	2,301	172	655	1,111	255	72	19	17	
11105 SHIVASATAKSHI MUNICIPALITY	2,214	108	955	701	225	208	17	0	
11106 KAMAL RURAL MUNICIPALITY	1,359	34	633	544	80	56	12	0	
11107 DAMAK MUNICIPALITY	5,891	235	1,527	3,615	215	275	23	1	
11108 GAURADHAHA MUNICIPALITY	1,842	262	581	764	116	103	14	2	
11109 GAURIGANJ RURAL MUNICIPALITY	1,017	123	306	377	128	66	17	0	
11110 JHAPA RURAL MUNICIPALITY	867	11	317	363	122	50	4	0	
11111 BARHADASHI RURAL MUNICIPALITY	1,038	34	325	474	128	38	39	0	
11112 BIRTAMOD MUNICIPALITY	6,514	644	1,312	3,697	222	616	20	3	
11113 HALDIBARI RURAL MUNICIPALITY	1,064	67	408	426	119	38	3	3	
11114 BHADRAPUR MUNICIPALITY	3,125	252	1,071	1,292	267	150	90	3	
11115 KACHANAKAWAL RURAL MUNICIPALITY	1,121	103	397	348	177	76	20	0	

1) NSIC stands for Nepal Standard Industrial Classification.

2) Establishments which belong to Section O, T, or U of NSIC are not surveyed.

3) Includes "Not reported", "Unknown" and so on.

Table 7-1 Number of Establishments by Section of Industrial Classification, Kind of Business Place and Local Unit.

District and Local Unit	Section of NSIC ¹⁾							
	Total ²⁾							
	Kind of Business Place							
	Total	Street Business	Home Business	Business Building	Traditional Market	Modern Shopping Mall + Exclusive Block or Building	Others	Not Stated ³⁾
Morang District	35,247	2,352	12,427	15,783	2,417	2,058	200	10
11201 MIKLAJUNG RURAL MUNICIPALITY	856	43	379	295	84	54	0	1
11202 LETANG MUNICIPALITY	1,129	41	512	426	47	81	20	2
11203 KERABARI RURAL MUNICIPALITY	1,035	6	612	337	8	58	14	0
11204 SUNDARHARAICHA MUNICIPALITY	3,198	177	1,347	1,404	92	167	11	0
11205 BELBARI MUNICIPALITY	2,758	488	1,071	1,008	92	91	8	0
11206 KANEPOKHARI RURAL MUNICIPALITY	1,119	29	569	393	84	42	2	0
11207 PATHARI SHANISHCHARE MUNICIPALITY	2,489	94	1,047	1,080	152	113	2	1
11208 URLABARI MUNICIPALITY	2,793	213	874	1,482	114	87	23	0
11209 RATUWAMAI MUNICIPALITY	1,682	51	672	709	154	90	6	0
11210 SUNWARSHI MUNICIPALITY	956	50	379	402	79	43	3	0
11211 RANGELI MUNICIPALITY	1,390	73	571	428	229	79	9	1
11212 GRAMTHAN RURAL MUNICIPALITY	1,176	119	477	385	89	88	18	0
11213 BUDHIGANGA RURAL MUNICIPALITY	1,537	179	629	300	158	236	35	0
11214 BIRATNAGAR METROPOLITIAN CITY	10,392	689	2,274	6,056	687	638	43	5
11215 KATAHARI RURAL MUNICIPALITY	1,012	51	281	404	190	85	1	0
11216 DHANAPALTHAN RURAL MUNICIPALITY	1,001	28	403	395	119	52	4	0
11217 JAHADA RURAL MUNICIPALITY	724	21	330	279	39	54	1	0
Sunsari District	31,536	1,242	12,072	11,371	2,707	3,533	597	14
11301 DHARAN SUB-METROPOLITIAN CITY	8,433	289	3,072	4,127	464	418	63	0
11302 BARAHAKSHETRA MUNICIPALITY	2,246	74	1,115	504	336	194	19	4
11303 KOSHI RURAL MUNICIPALITY	1,023	173	303	328	153	64	2	0
11304 BHOKRAHA NARASINHA RURAL MUNICIPALITY	733	18	416	173	61	64	1	0
11305 RAMDHUNI MUNICIPALITY	1,968	85	825	686	273	95	1	3
11306 ITAHARI SUB-METROPOLITIAN CITY	8,757	333	2,479	3,089	537	2,216	101	2
11307 DUHABI MUNICIPALITY	2,176	93	1,123	519	321	87	28	5
11308 GADHI RURAL MUNICIPALITY	679	12	393	71	111	87	5	0
11309 INARUWA MUNICIPALITY	2,557	39	1,042	1,029	39	87	321	0
11310 HARINAGAR RURAL MUNICIPALITY	1,014	79	446	269	138	72	10	0
11311 DEWANGUNJ RURAL MUNICIPALITY	863	13	300	322	120	81	27	0
11312 BARJU RURAL MUNICIPALITY	1,087	34	558	254	154	68	19	0
Udayapur District	11,515	230	5,342	3,723	900	873	443	4
11401 BELAKA MUNICIPALITY	1,453	49	696	289	135	98	186	0
11402 CHAUDANDIGADHI MUNICIPALITY	1,602	30	980	422	47	106	15	2
11403 TRIYUGA MUNICIPALITY	4,169	148	1,467	1,513	560	301	178	2
11404 RAUTAMAI RURAL MUNICIPALITY	623	2	338	206	2	74	1	0
11405 LIMCHUNBUNG RURAL MUNICIPALITY	267	0	100	118	2	43	4	0
11406 TAPLI RURAL MUNICIPALITY	373	0	175	138	0	47	13	0
11407 KATARI MUNICIPALITY	2,216	1	1,247	662	138	141	27	0
11408 UDAYAPURGADHI RURAL MUNICIPALITY	812	0	339	375	16	63	19	0

1) NSIC stands for Nepal Standard Industrial Classification.

2) Establishments which belong to Section O, T, or U of NSIC are not surveyed.

3) Includes "Not reported", "Unknown" and so on.

Table 7-1 Number of Establishments by Section of Industrial Classification, Kind of Business Place and Local Unit.

District and Local Unit	Section of NSIC ¹⁾							
	A							
	Agriculture, forestry and fishing ²⁾							
	Kind of Business Place							
	Total	Street Business	Home Business	Business Building	Traditional Market	Modern Shopping Mall + Exclusive Block or Building	Others	Not Stated ³⁾
Province 1								
Total	4,406	0	1,234	1,493	126	434	1,106	13
Metropolitan City	23	0	10	7	0	4	2	0
Sub-Metropolitan City	110	0	39	36	4	28	3	0
Municipality	2,169	0	694	613	70	292	493	7
Rural Municipality	2,104	0	491	837	52	110	608	6
101 Taplejung District								
Total	284	0	52	182	2	4	44	0
Municipality	34	0	11	8	1	3	11	0
Rural Municipality	250	0	41	174	1	1	33	0
102 Sankhuwasabha District								
Total	397	0	49	151	0	38	159	0
Municipality	263	0	32	87	0	37	107	0
Rural Municipality	134	0	17	64	0	1	52	0
103 Solukhumbu District								
Total	83	0	35	22	2	2	22	0
Municipality	18	0	9	2	0	0	7	0
Rural Municipality	65	0	26	20	2	2	15	0
104 Okhaldhunga District								
Total	168	0	66	38	11	2	51	0
Municipality	40	0	15	9	0	1	15	0
Rural Municipality	128	0	51	29	11	1	36	0
105 Khotang District								
Total	509	0	95	305	5	11	89	4
Municipality	153	0	34	36	2	7	70	4
Rural Municipality	356	0	61	269	3	4	19	0
106 Bhojpur District								
Total	335	0	43	40	8	7	231	6
Municipality	109	0	14	16	2	3	73	1
Rural Municipality	226	0	29	24	6	4	158	5
107 Dhankuta District								
Total	388	0	104	129	19	6	130	0
Municipality	234	0	84	95	11	1	43	0
Rural Municipality	154	0	20	34	8	5	87	0

1) NSIC stands for Nepal Standard Industrial Classification.

2) Registered establishments only.

3) Includes "Not reported", "Unknown" and so on.

Table 7-1 Number of Establishments by Section of Industrial Classification, Kind of Business Place and Local Unit.

District and Local Unit	Section of NSIC ¹⁾							
	A							
	Agriculture, forestry and fishing ²⁾							
	Kind of Business Place							
	Total	Street Business	Home Business	Business Building	Traditional Market	Modern Shopping Mall + Exclusive Block or Building	Others	Not Stated ³⁾
108 Terhathum District								
Total	256	0	37	28	6	20	165	0
Municipality	95	0	24	18	1	10	42	0
Rural Municipality	161	0	13	10	5	10	123	0
109 Panchthar District								
Total	109	0	35	14	1	7	51	1
Municipality	11	0	3	2	1	3	2	0
Rural Municipality	98	0	32	12	0	4	49	1
110 Ilam District								
Total	225	0	78	35	10	71	31	0
Municipality	136	0	46	24	2	42	22	0
Rural Municipality	89	0	32	11	8	29	9	0
111 Jhapa District								
Total	436	0	177	119	7	108	24	1
Municipality	303	0	126	68	1	89	18	1
Rural Municipality	133	0	51	51	6	19	6	0
112 Morang District								
Total	290	0	123	78	3	71	15	0
Metropolitan City	23	0	10	7	0	4	2	0
Municipality	190	0	84	49	3	45	9	0
Rural Municipality	77	0	29	22	0	22	4	0
113 Sunsari District								
Total	318	0	183	69	12	47	7	0
Sub-Metropolitan City	110	0	39	36	4	28	3	0
Municipality	118	0	77	21	6	13	1	0
Rural Municipality	90	0	67	12	2	6	3	0
114 Udayapur District								
Total	608	0	157	283	40	40	87	1
Municipality	465	0	135	178	40	38	73	1
Rural Municipality	143	0	22	105	0	2	14	0

1) NSIC stands for Nepal Standard Industrial Classification.

2) Registered establishments only.

3) Includes "Not reported", "Unknown" and so on.

Table 7-1 Number of Establishments by Section of Industrial Classification, Kind of Business Place and Local Unit.

District and Local Unit	Section of NSIC ¹⁾							
	A							
	Agriculture, forestry and fishing ²⁾							
	Kind of Business Place							
Total	Street Business	Home Business	Business Building	Traditional Market	Modern Shopping Mall + Exclusive Block or Building	Others	Not Stated ³⁾	
Taplejung District	284	0	52	182	2	4	44	0
10101 PHAKTANLUNG RURAL MUNICIPALITY	121	0	8	98	0	0	15	0
10102 MIKWAKHOLA RURAL MUNICIPALITY	33	0	16	17	0	0	0	0
10103 MERINGDEN RURAL MUNICIPALITY	11	0	2	7	0	0	2	0
10104 MAIWAKHOLA RURAL MUNICIPALITY	7	0	1	5	1	0	0	0
10105 AATHARAI TRIBENI RURAL MUNICIPALITY	31	0	7	17	0	0	7	0
10106 PHUNGLING MUNICIPALITY	34	0	11	8	1	3	11	0
10107 PATHIBHARA YANGBARAK RURAL MUNICIPALITY	22	0	1	15	0	1	5	0
10108 SIRIJANGA RURAL MUNICIPALITY	16	0	5	7	0	0	4	0
10109 SIDINGBA RURAL MUNICIPALITY	9	0	1	8	0	0	0	0
Sankhuwasabha District	397	0	49	151	0	38	159	0
10201 BHOTKHOLA RURAL MUNICIPALITY	17	0	0	0	0	0	17	0
10202 MAKALU RURAL MUNICIPALITY	42	0	15	4	0	1	22	0
10203 SILICHONG RURAL MUNICIPALITY	37	0	1	23	0	0	13	0
10204 CHICHILA RURAL MUNICIPALITY	20	0	1	19	0	0	0	0
10205 SABHAPOKHARI RURAL MUNICIPALITY	18	0	0	18	0	0	0	0
10206 KHANDABARI MUNICIPALITY	63	0	10	20	0	13	20	0
10207 PANCHAKHAPAN MUNICIPALITY	49	0	7	41	0	1	0	0
10208 CHAINAPUR MUNICIPALITY	69	0	3	19	0	12	35	0
10209 MADI MUNICIPALITY	36	0	2	7	0	1	26	0
10210 DHARMADEVI MUNICIPALITY	46	0	10	0	0	10	26	0
Solukhumbu District	83	0	35	22	2	2	22	0
10301 KHUMBU PASANGLHAMU RURAL MUNICIPALITY	1	0	1	0	0	0	0	0
10302 MAHAKULUNG RURAL MUNICIPALITY	5	0	2	2	0	0	1	0
10303 SOTANG RURAL MUNICIPALITY	8	0	4	4	0	0	0	0
10304 MAPYA DHUDHAKOSHI RURAL MUNICIPALITY	5	0	5	0	0	0	0	0
10305 THULUNG DHUDHA KOSHI RURAL MUNICIPALITY	21	0	1	10	0	1	9	0
10306 NECHA SALYAN RURAL MUNICIPALITY	22	0	13	4	2	0	3	0
10307 SOLU DHUDHAKUNDA MUNICIPALITY	18	0	9	2	0	0	7	0
10308 LIKHU PIKE RURAL MUNICIPALITY	3	0	0	0	0	1	2	0
Okhaldhunga District	168	0	66	38	11	2	51	0
10401 CHISHANKHU GADHI RURAL MUNICIPALITY	24	0	7	15	0	1	1	0
10402 SIDDHICHARAN MUNICIPALITY	40	0	15	9	0	1	15	0
10403 MOLUNG RURAL MUNICIPALITY	27	0	12	1	7	0	7	0
10404 KHIJI DEMBA RURAL MUNICIPALITY	16	0	2	1	0	0	13	0
10405 LIKHU RURAL MUNICIPALITY	4	0	1	1	1	0	1	0
10406 CHAMPADEVI RURAL MUNICIPALITY	5	0	5	0	0	0	0	0
10407 SUNKOSHI RURAL MUNICIPALITY	31	0	15	4	0	0	12	0
10408 MANEBHANJYANG RURAL MUNICIPALITY	21	0	9	7	3	0	2	0
Khotang District	509	0	95	305	5	11	89	4
10501 KEPILASGADHI RURAL MUNICIPALITY	31	0	1	30	0	0	0	0
10502 AISELUKHARKA RURAL MUNICIPALITY	25	0	1	23	0	1	0	0
10503 RAWA BESI RURAL MUNICIPALITY	35	0	2	33	0	0	0	0
10504 HALESI TUWACHUNG MUNICIPALITY	55	0	2	24	1	1	27	0
10505 DIKTEL RUPAKOT MAJHUWAGADHI MUNICIPALITY	98	0	32	12	1	6	43	4
10506 SAKELA RURAL MUNICIPALITY	37	0	10	6	2	0	19	0
10507 DIPRUNG CHUICHUMMA RURAL MUNICIPALITY	94	0	15	77	0	2	0	0
10508 KHOTEHANG RURAL MUNICIPALITY	66	0	7	59	0	0	0	0
10509 JANTE DHUNGA RURAL MUNICIPALITY	33	0	0	32	0	1	0	0
10510 BARAHA POKHARI RURAL MUNICIPALITY	35	0	25	9	1	0	0	0
Bhojpur District	335	0	43	40	8	7	231	6
10601 SHADANANDA MUNICIPALITY	31	0	3	5	0	2	20	1
10602 SALPA SILICHHO RURAL MUNICIPALITY	0	0	0	0	0	0	0	0
10603 TEMKE MAIYUNG RURAL MUNICIPALITY	30	0	0	5	2	0	23	0
10604 BHOJPUR MUNICIPALITY	78	0	11	11	2	1	53	0
10605 ARUN RURAL MUNICIPALITY	45	0	5	7	1	1	29	2
10606 PAUWA DUNMA RURAL MUNICIPALITY	78	0	16	5	0	2	55	0
10607 RAMPRASAD RAI RURAL MUNICIPALITY	32	0	3	6	3	0	17	3
10608 HATUWAGADHI RURAL MUNICIPALITY	25	0	4	1	0	0	20	0
10609 AAMCHOWK RURAL MUNICIPALITY	16	0	1	0	0	1	14	0

1) NSIC stands for Nepal Standard Industrial Classification.

2) Registered establishments only.

3) Includes "Not reported", "Unknown" and so on.

Table 7-1 Number of Establishments by Section of Industrial Classification, Kind of Business Place and Local Unit.

District and Local Unit	Section of NSIC ¹⁾							
	A							
	Agriculture, forestry and fishing ²⁾							
	Kind of Business Place							
Total	Street Business	Home Business	Business Building	Traditional Market	Modern Shopping Mall + Exclusive Block or Building	Others	Not Stated ³⁾	
Dhankuta District	388	0	104	129	19	6	130	0
10701 MAHALAXMI MUNICIPALITY	120	0	42	52	0	1	25	0
10702 PAKHRIBAS MUNICIPALITY	8	0	3	4	0	0	1	0
10703 CHHATHAR JORPATI RURAL MUNICIPALITY	29	0	10	10	5	0	4	0
10704 DHANKUTA MUNICIPALITY	106	0	39	39	11	0	17	0
10705 SAHIDBHUMI RURAL MUNICIPALITY	9	0	1	3	1	0	4	0
10706 SANGURIGADHI RURAL MUNICIPALITY	58	0	7	7	1	5	38	0
10707 CHAUBISE RURAL MUNICIPALITY	58	0	2	14	1	0	41	0
Terhathum District	289	0	50	40	6	21	172	0
10801 AATHARAI RURAL MUNICIPALITY	37	0	3	1	0	2	31	0
10802 PHEDAP RURAL MUNICIPALITY	31	0	4	1	0	0	26	0
10803 MENCHHAYAYEM RURAL MUNICIPALITY	29	0	5	3	3	1	17	0
10804 MYANGLUNG MUNICIPALITY	40	0	5	7	0	8	20	0
10805 LALIGURANS MUNICIPALITY	55	0	19	11	1	2	22	0
10806 CHHATHAR RURAL MUNICIPALITY	64	0	1	5	2	7	49	0
	7	0	4	0	0		3	0
Panchthar District	12	0	3	7	0	0	2	0
10901 YANGBARAK RURAL MUNICIPALITY	14	0	6	5	0	1	2	0
10902 HILIHAN RURAL MUNICIPALITY						0		
10903 FALELUNG RURAL MUNICIPALITY	76	0	22	2	1	6	44	1
10904 PHIDIM MUNICIPALITY	11	0	3	2	1	3	2	0
10905 FALGUNANDA RURAL MUNICIPALITY	8	0	7	0	0	0	1	0
10906 KUMMAYAK RURAL MUNICIPALITY	29	0	2	0	0	1	26	0
10907 TUMBEWA RURAL MUNICIPALITY	12	0	2	0	0	0	10	0
10908 MIKLAJUNG RURAL MUNICIPALITY	16	0	8	0	0	2	5	1
Ilam District	225	0	78	35	10	71	31	0
11001 MAI JOGMAI RURAL MUNICIPALITY	17	0	6	1	0	7	3	0
11002 SANDAKPUR RURAL MUNICIPALITY	13	0	7	4	0	2	0	0
11003 ILAM MUNICIPALITY	35	0	16	6	0	6	7	0
11004 DEUMAI MUNICIPALITY	31	0	15	6	1	5	4	0
11005 FAKFOKATHUM RURAL MUNICIPALITY	19	0	8	0	7	1	3	0
11006 MANGSEBUNG RURAL MUNICIPALITY	9	0	4	3	0	2	0	0
11007 CHULACHULI RURAL MUNICIPALITY	25	0	4	2	1	16	2	0
11008 MAI MUNICIPALITY	29	0	6	9	0	10	4	0
11009 SURYODAYA MUNICIPALITY	41	0	9	3	1	21	7	0
11010 RONG RURAL MUNICIPALITY	6	0	3	1	0	1	1	0
Jhapa District	436	0	177	119	7	108	24	1
11101 MECHINAGAR MUNICIPALITY	90	0	25	27	0	27	11	0
11102 BUDDHASHANTI RURAL MUNICIPALITY	20	0	12	5	0	1	2	0
11103 ARJUNDHARA MUNICIPALITY	37	0	19	3	0	12	3	0
11104 KANKAI MUNICIPALITY	22	0	5	9	0	8	0	0
11105 SHIVASATAKSHI MUNICIPALITY	25	0	9	5	0	10	1	0
11106 KAMAL RURAL MUNICIPALITY	26	0	24	0	0	2	0	0
11107 DAMAK MUNICIPALITY	42	0	27	5	0	7	3	0
11108 GAURADHAHA MUNICIPALITY	28	0	22	2	0	4	0	0
11109 GAURIGANJ RURAL MUNICIPALITY	7	0	3	2	0	2	0	0
11110 JHAPA RURAL MUNICIPALITY	19	0	2	10	6	0	1	0
11111 BARHADASHI RURAL MUNICIPALITY	23	0	4	17	0	1	1	0
11112 BIRTAMOD MUNICIPALITY	49	0	16	12	1	20	0	0
11113 HALDIBARI RURAL MUNICIPALITY	25	0	4	16	0	4	1	0
11114 BHADRAPUR MUNICIPALITY	10	0	3	5	0	1	0	1
11115 KACHANAKAWAL RURAL MUNICIPALITY	13	0	2	1	0	9	1	0

1) NSIC stands for Nepal Standard Industrial Classification.

2) Registered establishments only.

3) Includes "Not reported", "Unknown" and so on.

Table 7-1 Number of Establishments by Section of Industrial Classification, Kind of Business Place and Local Unit.

District and Local Unit	Section of NSIC ¹⁾							
	A							
	Agriculture, forestry and fishing ²⁾							
	Kind of Business Place							
	Total	Street Business	Home Business	Business Building	Traditional Market	Modern Shopping Mall + Exclusive Block or Building	Others	Not Stated ³⁾
Morang District	290	0	123	78	3	71	15	0
11201 MIKLAJUNG RURAL MUNICIPALITY	10	0	4	1	0	5	0	0
11202 LETANG MUNICIPALITY	22	0	5	7	2	6	2	0
11203 KERABARI RURAL MUNICIPALITY	9	0	3	2	0	3	1	0
11204 SUNDARHARAICHA MUNICIPALITY	35	0	13	10	1	11	0	0
11205 BELBARI MUNICIPALITY	10	0	5	3	0	2	0	0
11206 KANEPOKHARI RURAL MUNICIPALITY	10	0	4	5	0	0	1	0
11207 PATHARI SHANISHCHARE MUNICIPALITY	20	0	4	6	0	10	0	0
11208 URLABARI MUNICIPALITY	30	0	7	15	0	3	5	0
11209 RATUWAMAI MUNICIPALITY	11	0	5	5	0	1	0	0
11210 SUNWARSHI MUNICIPALITY	6	0	4	2	0	0	0	0
11211 RANGELI MUNICIPALITY	56	0	41	1	0	12	2	0
11212 GRAMTHAN RURAL MUNICIPALITY	10	0	3	3	0	4	0	0
11213 BUDHIGANGA RURAL MUNICIPALITY	18	0	10	1	0	6	1	0
11214 BIRATNAGAR METROPOLITIAN CITY	23	0	10	7	0	4	2	0
11215 KATAHARI RURAL MUNICIPALITY	2	0	0	0	0	2	0	0
11216 DHANAPALTHAN RURAL MUNICIPALITY	8	0	3	3	0	1	1	0
11217 JAHADA RURAL MUNICIPALITY	10	0	2	7	0	1	0	0
Sunsari District	318	0	183	69	12	47	7	0
11301 DHARAN SUB-METROPOLITIAN CITY	55	0	20	16	0	17	2	0
11302 BARAHAKSHETRA MUNICIPALITY	20	0	5	3	0	12	0	0
11303 KOSHI RURAL MUNICIPALITY	9	0	6	1	0	1	1	0
11304 BHOKRAHA NARASINHA RURAL MUNICIPALITY	10	0	7	2	0	1	0	0
11305 RAMDHUNI MUNICIPALITY	35	0	18	13	4	0	0	0
11306 ITAHARI SUB-METROPOLITIAN CITY	55	0	19	20	4	11	1	0
11307 DUHABI MUNICIPALITY	21	0	17	2	2	0	0	0
11308 GADHI RURAL MUNICIPALITY	7	0	7	0	0	0	0	0
11309 INARUWA MUNICIPALITY	42	0	37	3	0	1	1	0
11310 HARINAGAR RURAL MUNICIPALITY	3	0	1	0	1	1	0	0
11311 DEWANGUNJ RURAL MUNICIPALITY	41	0	36	2	1	2	0	0
11312 BARJU RURAL MUNICIPALITY	20	0	10	7	0	1	2	0
Udayapur District	608	0	157	283	40	40	87	1
11401 BELAKA MUNICIPALITY	92	0	15	25	10	7	35	0
11402 CHAUDANDIGADHI MUNICIPALITY	95	0	15	52	2	18	8	0
11403 TRIYUGA MUNICIPALITY	169	0	58	48	27	12	23	1
11404 RAUTAMAI RURAL MUNICIPALITY	20	0	4	15	0	1	0	0
11405 LIMCHUNBUNG RURAL MUNICIPALITY	13	0	1	11	0	1	0	0
11406 TAPLI RURAL MUNICIPALITY	45	0	7	25	0	0	13	0
11407 KATARI MUNICIPALITY	109	0	47	53	1	1	7	0
11408 UDAYAPURGADHI RURAL MUNICIPALITY	65	0	10	54	0	0	1	0

1) NSIC stands for Nepal Standard Industrial Classification.

2) Registered establishments only.

3) Includes "Not reported", "Unknown" and so on.

Table 7-1 Number of Establishments by Section of Industrial Classification, Kind of Business Place and Local Unit.

District and Local Unit	Section of NSIC ¹⁾							
	C							
	Manufacturing							
	Kind of Business Place							
	Total	Street Business	Home Business	Business Building	Traditional Market	Modern Shopping Mall + Exclusive Block or Building	Others	Not Stated ²⁾
Province 1								
Total	19,380	147	8,144	8,696	854	1,355	166	18
Metropolitan City	1,125	8	246	727	21	121	0	2
Sub-Metropolitan City	1,959	47	451	1,019	75	345	22	0
Municipality	10,634	63	4,418	4,988	460	602	89	14
Rural Municipality	5,662	29	3,029	1,962	298	287	55	2
101 Taplejung District								
Total	442	7	279	126	11	16	3	0
Municipality	142	0	79	51	6	5	1	0
Rural Municipality	300	7	200	75	5	11	2	0
102 Sankhuwasabha District								
Total	604	1	336	221	5	26	15	0
Municipality	506	1	277	185	5	24	14	0
Rural Municipality	98	0	59	36	0	2	1	0
103 Solukhumbu District								
Total	233	0	219	5	7	0	2	0
Municipality	84	0	84	0	0	0	0	0
Rural Municipality	149	0	135	5	7	0	2	0
104 Okhaldhunga District								
Total	367	1	255	50	19	32	10	0
Municipality	98	1	55	29	1	9	3	0
Rural Municipality	269	0	200	21	18	23	7	0
105 Khotang District								
Total	489	0	290	181	16	1	1	0
Municipality	208	0	151	48	8	0	1	0
Rural Municipality	281	0	139	133	8	1	0	0
106 Bhojpur District								
Total	428	0	223	145	37	14	8	1
Municipality	207	0	131	67	5	2	1	1
Rural Municipality	221	0	92	78	32	12	7	0
107 Dhankuta District								
Total	683	1	326	302	34	7	12	1
Municipality	475	0	216	227	21	6	4	1
Rural Municipality	208	1	110	75	13	1	8	0

1) NSIC stands for Nepal Standard Industrial Classification.

2) Includes "Not reported", "Unknown" and so on.

Table 7-1 Number of Establishments by Section of Industrial Classification, Kind of Business Place and Local Unit.

District and Local Unit	Section of NSIC ¹⁾							
	C							
	Manufacturing							
	Kind of Business Place							
	Total	Street Business	Home Business	Business Building	Traditional Market	Modern Shopping Mall + Exclusive Block or Building	Others	Not Stated ²⁾
108 Terhathum District								
Total	530	0	337	154	13	12	14	0
Municipality	338	0	228	99	0	6	5	0
Rural Municipality	192	0	109	55	13	6	9	0
109 Panchthar District								
Total	688	2	476	166	5	35	4	0
Municipality	178	0	89	64	2	22	1	0
Rural Municipality	510	2	387	102	3	13	3	0
110 Ilam District								
Total	1,309	2	772	383	47	101	4	0
Municipality	809	1	437	273	17	78	3	0
Rural Municipality	500	1	335	110	30	23	1	0
111 Jhapa District								
Total	4,318	26	1,327	2,407	208	313	28	9
Municipality	3,267	22	898	1,905	140	278	17	7
Rural Municipality	1,051	4	429	502	68	35	11	2
112 Morang District								
Total	4,081	22	1,311	2,324	84	331	5	4
Metropolitan City	1,125	8	246	727	21	121	0	2
Municipality	1,976	7	716	1,141	42	66	2	2
Rural Municipality	980	7	349	456	21	144	3	0
113 Sunsari District								
Total	3,836	72	1,337	1,677	262	430	55	3
Sub-Metropolitan City	1,959	47	451	1,019	75	345	22	0
Municipality	1,248	18	539	472	115	69	32	3
Rural Municipality	629	7	347	186	72	16	1	0
114 Udayapur District								
Total	1,372	13	656	555	106	37	5	0
Municipality	1,098	13	518	427	98	37	5	0
Rural Municipality	274	0	138	128	8	0	0	0

1) NSIC stands for Nepal Standard Industrial Classification.

2) Includes "Not reported ", "Unknown" and so on.

Table 7-1 Number of Establishments by Section of Industrial Classification, Kind of Business Place and Local Unit.

District and Local Unit	Section of NSIC ¹⁾							
	C							
	Manufacturing							
	Kind of Business Place							
	Total	Street Business	Home Business	Business Building	Traditional Market	Modern Shopping Mall + Exclusive Block or Building	Others	Not Stated ²⁾
Taplejung District	442	7	279	126	11	16	3	0
10101 PHAKTANLUNG RURAL MUNICIPALITY	51	0	35	16	0	0	0	0
10102 MIKWAKHOLA RURAL MUNICIPALITY	27	0	24	3	0	0	0	0
10103 MERINGDEN RURAL MUNICIPALITY	26	0	20	3	1	1	1	0
10104 MAIWAKHOLA RURAL MUNICIPALITY	51	7	27	12	4	1	0	0
10105 AATHARAI TRIBENI RURAL MUNICIPALITY	42	0	30	12	0	0	0	0
10106 PHUNGLING MUNICIPALITY	142	0	79	51	6	5	1	0
10107 PATHIBHARA YANGBARAK RURAL MUNICIPALITY	54	0	38	10	0	6	0	0
10108 SIRIJANGA RURAL MUNICIPALITY	31	0	16	13	0	1	1	0
10109 SIDINGBA RURAL MUNICIPALITY	18	0	10	6	0	2	0	0
Sankhuwasabha District	604	1	336	221	5	26	15	0
10201 BHOTKHOLA RURAL MUNICIPALITY	4	0	4	0	0	0	0	0
10202 MAKALU RURAL MUNICIPALITY	15	0	11	4	0	0	0	0
10203 SILICHONG RURAL MUNICIPALITY	42	0	26	13	0	2	1	0
10204 CHICHILA RURAL MUNICIPALITY	17	0	6	11	0	0	0	0
10205 SABHAPOKHARI RURAL MUNICIPALITY	20	0	12	8	0	0	0	0
10206 KHANDABARI MUNICIPALITY	208	1	104	90	0	6	7	0
10207 PANCHAKHAPAN MUNICIPALITY	89	0	44	34	3	8	0	0
10208 CHAINAPUR MUNICIPALITY	99	0	59	31	2	7	0	0
10209 MADI MUNICIPALITY	34	0	24	8	0	1	1	0
10210 DHARMADEVI MUNICIPALITY	76	0	46	22	0	2	6	0
Solukhumbu District	233	0	219	5	7	0	2	0
10301 KHUMBU PASANGLHAMU RURAL MUNICIPALITY	20	0	20	0	0	0	0	0
10302 MAHAKULUNG RURAL MUNICIPALITY	38	0	32	4	2	0	0	0
10303 SOTANG RURAL MUNICIPALITY	24	0	24	0	0	0	0	0
10304 MAPYA DHUDHAKOSHI RURAL MUNICIPALITY	13	0	13	0	0	0	0	0
10305 THULUNG DHUDHA KOSHI RURAL MUNICIPALITY	13	0	7	0	4	0	2	0
10306 NECHA SALYAN RURAL MUNICIPALITY	36	0	35	0	1	0	0	0
10307 SOLU DHUDHAKUNDA MUNICIPALITY	84	0	84	0	0	0	0	0
10308 LIKHU PIKE RURAL MUNICIPALITY	5	0	4	1	0	0	0	0
Okhaldhunga District	367	1	255	50	19	32	10	0
10401 CHISHANKHU GADHI RURAL MUNICIPALITY	28	0	28	0	0	0	0	0
10402 SIDDHICHARAN MUNICIPALITY	98	1	55	29	1	9	3	0
10403 MOLUNG RURAL MUNICIPALITY	95	0	61	2	12	18	2	0
10404 KHIJI DEMBA RURAL MUNICIPALITY	30	0	22	1	2	0	5	0
10405 LIKHU RURAL MUNICIPALITY	31	0	26	5	0	0	0	0
10406 CHAMPADEVI RURAL MUNICIPALITY	11	0	11	0	0	0	0	0
10407 SUNKOSHI RURAL MUNICIPALITY	37	0	18	12	2	5	0	0
10408 MANEBHANJYANG RURAL MUNICIPALITY	37	0	34	1	2	0	0	0
Khotang District	489	0	290	181	16	1	1	0
10501 KEPILASGADHI RURAL MUNICIPALITY	25	0	7	18	0	0	0	0
10502 AISELUKHARKA RURAL MUNICIPALITY	29	0	12	15	2	0	0	0
10503 RAWA BESHI RURAL MUNICIPALITY	24	0	4	20	0	0	0	0
10504 HALESI TUWACHUNG MUNICIPALITY	42	0	22	18	2	0	0	0
10505 DIKTEL RUPAKOT MAJHUWAGADHI MUNICIPALITY	166	0	129	30	6	0	1	0
10506 SAKELA RURAL MUNICIPALITY	40	0	33	2	5	0	0	0
10507 DIPRUNG CHUICHUMMA RURAL MUNICIPALITY	39	0	19	18	1	1	0	0
10508 KHOTEHANG RURAL MUNICIPALITY	72	0	38	34	0	0	0	0
10509 JANTE DHUNGA RURAL MUNICIPALITY	24	0	7	17	0	0	0	0
10510 BARAHA POKHARI RURAL MUNICIPALITY	28	0	19	9	0	0	0	0
Bhojpur District	428	0	223	145	37	14	8	1
10601 SHADANANDA MUNICIPALITY	64	0	45	16	0	2	0	1
10602 SALPA SILICHHO RURAL MUNICIPALITY	10	0	9	1	0	0	0	0
10603 TEMKE MAIYUNG RURAL MUNICIPALITY	51	0	6	18	25	2	0	0
10604 BHOJPUR MUNICIPALITY	143	0	86	51	5	0	1	0
10605 ARUN RURAL MUNICIPALITY	32	0	16	16	0	0	0	0
10606 PAUWA DUNMA RURAL MUNICIPALITY	34	0	17	13	0	0	4	0
10607 RAMPRASAD RAI RURAL MUNICIPALITY	27	0	8	5	5	8	1	0
10608 HATUWAGADHI RURAL MUNICIPALITY	23	0	12	7	2	2	0	0
10609 AAMCHOWK RURAL MUNICIPALITY	44	0	24	18	0	0	2	0

1) NSIC stands for Nepal Standard Industrial Classification.

2) Includes "Not reported", "Unknown" and so on.

Table 7-1 Number of Establishments by Section of Industrial Classification, Kind of Business Place and Local Unit.

District and Local Unit	Section of NSIC ¹⁾							
	C							
	Manufacturing							
	Kind of Business Place							
	Total	Street Business	Home Business	Business Building	Traditional Market	Modern Shopping Mall + Exclusive Block or Building	Others	Not Stated ²⁾
Dhankuta District	683	1	326	302	34	7	12	1
10701 MAHALAXMI MUNICIPALITY	92	0	51	39	1	1	0	0
10702 PAKHRIBAS MUNICIPALITY	83	0	46	34	1	2	0	0
10703 CHHATHAR JORPATI RURAL MUNICIPALITY	62	0	27	29	5	0	1	0
10704 DHANKUTA MUNICIPALITY	300	0	119	154	19	3	4	1
10705 SAHIDBHUMI RURAL MUNICIPALITY	34	0	20	11	2	0	1	0
10706 SANGURIGADHI RURAL MUNICIPALITY	35	0	17	11	5	1	1	0
10707 CHAUBISE RURAL MUNICIPALITY	77	1	46	24	1	0	5	0
Terhathum District	769	2	510	210	14	18	15	0
10801 AATHARAI RURAL MUNICIPALITY	60	0	29	12	10	1	8	0
10802 PHEDAP RURAL MUNICIPALITY	45	0	33	10	1	0	1	0
10803 MENCHHAYAYEM RURAL MUNICIPALITY	28	0	17	8	2	1	0	0
10804 MYANGLUNG MUNICIPALITY	273	0	172	94	0	6	1	0
10805 LALIGURANS MUNICIPALITY	65	0	56	5	0	0	4	0
10806 CHHATHAR RURAL MUNICIPALITY	59	0	30	25	0	4	0	0
	73	1	50	18	1		1	0
Panchthar District	85	0	50	32	0	3	0	0
10901 YANGBARAK RURAL MUNICIPALITY	81	1	73	6	0	1	0	0
10902 HILIHAN RURAL MUNICIPALITY						0		
10903 FALELUNG RURAL MUNICIPALITY	449	0	303	110	4	29	3	0
10904 PHIDIM MUNICIPALITY	178	0	89	64	2	22	1	0
10905 FALGUNANDA RURAL MUNICIPALITY	80	0	75	3	0	2	0	0
10906 KUMMAYAK RURAL MUNICIPALITY	48	0	30	11	1	4	2	0
10907 TUMBEWA RURAL MUNICIPALITY	45	0	44	1	0	0	0	0
10908 MIKLAJUNG RURAL MUNICIPALITY	98	0	65	31	1	1	0	0
Ilam District	1,309	2	772	383	47	101	4	0
11001 MAI JOGMAI RURAL MUNICIPALITY	137	1	101	15	12	8	0	0
11002 SANDAKPUR RURAL MUNICIPALITY	104	0	78	23	0	3	0	0
11003 ILAM MUNICIPALITY	315	0	134	153	8	20	0	0
11004 DEUMAI MUNICIPALITY	196	0	147	36	4	9	0	0
11005 FAKFOKATHUM RURAL MUNICIPALITY	162	0	106	29	17	9	1	0
11006 MANGSEBUNG RURAL MUNICIPALITY	57	0	25	30	1	1	0	0
11007 CHULACHULI RURAL MUNICIPALITY	26	0	17	7	0	2	0	0
11008 MAI MUNICIPALITY	100	1	72	21	1	3	2	0
11009 SURYODAYA MUNICIPALITY	198	0	84	63	4	46	1	0
11010 RONG RURAL MUNICIPALITY	14	0	8	6	0	0	0	0
Jhapa District	4,318	26	1,327	2,407	208	313	28	9
11101 MECHINAGAR MUNICIPALITY	600	2	201	258	48	79	9	3
11102 BUDDHASHANTI RURAL MUNICIPALITY	244	3	136	92	8	3	2	0
11103 ARJUNDHARA MUNICIPALITY	262	0	78	121	24	35	3	1
11104 KANKAI MUNICIPALITY	238	0	56	178	1	3	0	0
11105 SHIVASATAKSHI MUNICIPALITY	296	4	112	132	21	27	0	0
11106 KAMAL RURAL MUNICIPALITY	164	0	77	72	7	7	1	0
11107 DAMAK MUNICIPALITY	658	3	150	457	24	24	0	0
11108 GAURADAHA MUNICIPALITY	244	0	80	143	7	12	1	1
11109 GAURIGANJ RURAL MUNICIPALITY	109	1	32	60	10	6	0	0
11110 JHAPA RURAL MUNICIPALITY	110	0	40	48	19	2	1	0
11111 BARHADASHI RURAL MUNICIPALITY	150	0	39	93	7	6	5	0
11112 BIRTAMOD MUNICIPALITY	642	13	112	427	11	78	0	1
11113 HALDIBARI RURAL MUNICIPALITY	119	0	39	72	0	6	0	2
11114 BHADRAPUR MUNICIPALITY	327	0	109	189	4	20	4	1
11115 KACHANAKAWAL RURAL MUNICIPALITY	155	0	66	65	17	5	2	0

1) NSIC stands for Nepal Standard Industrial Classification.

2) Includes "Not reported", "Unknown" and so on.

Table 7-1 Number of Establishments by Section of Industrial Classification, Kind of Business Place and Local Unit.

District and Local Unit	Section of NSIC ¹⁾							
	C							
	Manufacturing							
	Kind of Business Place							
	Total	Street Business	Home Business	Business Building	Traditional Market	Modern Shopping Mall + Exclusive Block or Building	Others	Not Stated ²⁾
Morang District	4,081	22	1,311	2,324	84	331	5	4
11201 MIKLAJUNG RURAL MUNICIPALITY	84	1	33	47	1	2	0	0
11202 LETANG MUNICIPALITY	120	0	41	73	2	2	1	1
11203 KERABARI RURAL MUNICIPALITY	90	0	44	44	0	2	0	0
11204 SUNDARHARAICHA MUNICIPALITY	434	2	128	266	12	26	0	0
11205 BELBARI MUNICIPALITY	260	3	94	160	1	2	0	0
11206 KANEPOKHARI RURAL MUNICIPALITY	137	1	48	82	3	2	1	0
11207 PATHARI SHANISHCHARE MUNICIPALITY	321	0	107	187	6	21	0	0
11208 URLABARI MUNICIPALITY	358	0	107	242	5	4	0	0
11209 RATUWAMAI MUNICIPALITY	221	0	111	104	3	3	0	0
11210 SUNWARSHI MUNICIPALITY	114	0	58	48	7	1	0	0
11211 RANGELI MUNICIPALITY	148	2	70	61	6	7	1	1
11212 GRAMTHAN RURAL MUNICIPALITY	154	0	72	67	7	7	1	0
11213 BUDHIGANGA RURAL MUNICIPALITY	199	3	59	37	5	94	1	0
11214 BIRATNAGAR METROPOLITIAN CITY	1,125	8	246	727	21	121	0	2
11215 KATAHARI RURAL MUNICIPALITY	115	0	15	63	3	34	0	0
11216 DHANAPALTHAN RURAL MUNICIPALITY	118	2	43	69	1	3	0	0
11217 JAHADA RURAL MUNICIPALITY	83	0	35	47	1	0	0	0
Sunsari District	3,836	72	1,337	1,677	262	430	55	3
11301 DHARAN SUB-METROPOLITIAN CITY	881	30	238	541	24	46	2	0
11302 BARAHAKSHETRA MUNICIPALITY	309	2	133	107	44	20	1	2
11303 KOSHI RURAL MUNICIPALITY	88	1	40	33	11	3	0	0
11304 BHOKRAHA NARASINHA RURAL MUNICIPALITY	87	3	59	21	3	1	0	0
11305 RAMDHUNI MUNICIPALITY	239	5	104	111	12	7	0	0
11306 ITAHARI SUB-METROPOLITIAN CITY	1,078	17	213	478	51	299	20	0
11307 DUHABI MUNICIPALITY	372	11	171	102	48	35	4	1
11308 GADHI RURAL MUNICIPALITY	102	0	62	16	19	5	0	0
11309 INARUWA MUNICIPALITY	328	0	131	152	11	7	27	0
11310 HARINAGAR RURAL MUNICIPALITY	136	0	76	40	18	2	0	0
11311 DEWANGUNJ RURAL MUNICIPALITY	94	0	42	39	9	4	0	0
11312 BARJU RURAL MUNICIPALITY	122	3	68	37	12	1	1	0
Udayapur District	1,372	13	656	555	106	37	5	0
11401 BELAKA MUNICIPALITY	144	3	71	45	19	2	4	0
11402 CHAUDANDIGADHI MUNICIPALITY	173	0	95	69	3	6	0	0
11403 TRIYUGA MUNICIPALITY	457	10	148	213	58	27	1	0
11404 RAUTAMAI RURAL MUNICIPALITY	68	0	39	27	2	0	0	0
11405 LIMCHUNBUNG RURAL MUNICIPALITY	44	0	21	22	1	0	0	0
11406 TAPLI RURAL MUNICIPALITY	39	0	25	14	0	0	0	0
11407 KATARI MUNICIPALITY	324	0	204	100	18	2	0	0
11408 UDAYAPURGADHI RURAL MUNICIPALITY	123	0	53	65	5	0	0	0

1) NSIC stands for Nepal Standard Industrial Classification.

2) Includes "Not reported", "Unknown" and so on.

Table 7-1 Number of Establishments by Section of Industrial Classification, Kind of Business Place and Local Unit.

District and Local Unit	Section of NSIC ¹⁾							
	B+D+E+F							
	Mining, Electricity, Gas, Water supply & Construction							
	Kind of Business Place							
	Total	Street Business	Home Business	Business Building	Traditional Market	Modern Shopping Mall + Exclusive Block or Building	Others	Not Stated ²⁾
Province 1								
Total	981	2	228	389	26	150	185	1
Metropolitan City	51	1	5	24	9	12	0	0
Sub-Metropolitan City	68	0	7	18	2	16	25	0
Municipality	454	1	138	165	14	82	53	1
Rural Municipality	408	0	78	182	1	40	107	0
101 Taplejung District								
Total	109	0	17	66	0	11	15	0
Municipality	17	0	6	8	0	1	2	0
Rural Municipality	92	0	11	58	0	10	13	0
102 Sankhuwasabha District								
Total	58	0	15	22	0	12	9	0
Municipality	39	0	9	13	0	12	5	0
Rural Municipality	19	0	6	9	0	0	4	0
103 Solukhumbu District								
Total	18	0	14	2	0	0	2	0
Municipality	3	0	1	0	0	0	2	0
Rural Municipality	15	0	13	2	0	0	0	0
104 Okhaldhunga District								
Total	40	0	12	6	1	6	15	0
Municipality	12	0	6	4	0	1	1	0
Rural Municipality	28	0	6	2	1	5	14	0
105 Khotang District								
Total	43	0	10	30	0	3	0	0
Municipality	12	0	7	4	0	1	0	0
Rural Municipality	31	0	3	26	0	2	0	0
106 Bhojpur District								
Total	11	0	3	3	1	0	4	0
Municipality	6	0	1	3	1	0	1	0
Rural Municipality	5	0	2	0	0	0	3	0
107 Dhankuta District								
Total	61	0	7	16	0	1	37	0
Municipality	26	0	7	14	0	1	4	0
Rural Municipality	35	0	0	2	0	0	33	0

1) NSIC stands for Nepal Standard Industrial Classification.

2) Includes "Not reported", "Unknown" and so on.

Table 7-1 Number of Establishments by Section of Industrial Classification, Kind of Business Place and Local Unit.

District and Local Unit	Section of NSIC ¹⁾							
	B+D+E+F							
	Mining, Electricity, Gas, Water supply & Construction							
	Kind of Business Place							
	Total	Street Business	Home Business	Business Building	Traditional Market	Modern Shopping Mall + Exclusive Block or Building	Others	Not Stated ²⁾
108 Terhathum District								
Total	69	1	17	13	0	3	35	0
Municipality	35	1	13	5	0	1	15	0
Rural Municipality	34	0	4	8	0	2	20	0
109 Panchthar District								
Total	63	0	19	20	0	12	12	0
Municipality	18	0	5	4	0	5	4	0
Rural Municipality	45	0	14	16	0	7	8	0
110 Ilam District								
Total	38	0	5	17	2	6	8	0
Municipality	23	0	3	11	2	3	4	0
Rural Municipality	15	0	2	6	0	3	4	0
111 Jhapa District								
Total	93	0	6	46	1	34	5	1
Municipality	74	0	3	37	1	30	2	1
Rural Municipality	19	0	3	9	0	4	3	0
112 Morang District								
Total	97	1	10	39	14	28	5	0
Metropolitan City	51	1	5	24	9	12	0	0
Municipality	26	0	3	8	5	9	1	0
Rural Municipality	20	0	2	7	0	7	4	0
113 Sunsari District								
Total	107	0	21	35	4	21	26	0
Sub-Metropolitan City	68	0	7	18	2	16	25	0
Municipality	32	0	11	13	2	5	1	0
Rural Municipality	7	0	3	4	0	0	0	0
114 Udayapur District								
Total	174	0	72	74	3	13	12	0
Municipality	131	0	63	41	3	13	11	0
Rural Municipality	43	0	9	33	0	0	1	0

1) NSIC stands for Nepal Standard Industrial Classification.

2) Includes "Not reported", "Unknown" and so on.

Table 7-1 Number of Establishments by Section of Industrial Classification, Kind of Business Place and Local Unit.

District and Local Unit	Section of NSIC ¹⁾							
	B+D+E+F							
	Mining, Electricity, Gas, Water supply & Construction							
	Kind of Business Place							
	Total	Street Business	Home Business	Business Building	Traditional Market	Modern Shopping Mall + Exclusive Block or Building	Others	Not Stated ²⁾
Taplejung District	109	0	17	66	0	11	15	0
10101 PHAKTANLUNG RURAL MUNICIPALITY	19	0	0	11	0	5	3	0
10102 MIKWAKHOLA RURAL MUNICIPALITY	12	0	6	3	0	2	1	0
10103 MERINGDEN RURAL MUNICIPALITY	7	0	0	5	0	0	2	0
10104 MAIWAKHOLA RURAL MUNICIPALITY	14	0	2	11	0	1	0	0
10105 AATHARAI TRIBENI RURAL MUNICIPALITY	19	0	2	10	0	0	7	0
10106 PHUNGLING MUNICIPALITY	17	0	6	8	0	1	2	0
10107 PATHIBHARA YANGBARAK RURAL MUNICIPALITY	6	0	0	5	0	1	0	0
10108 SIRIJANGA RURAL MUNICIPALITY	12	0	1	11	0	0	0	0
10109 SIDINGBA RURAL MUNICIPALITY	3	0	0	2	0	1	0	0
Sankhuwasabha District	58	0	15	22	0	12	9	0
10201 BHOTKHOLA RURAL MUNICIPALITY	7	0	4	1	0	0	2	0
10202 MAKALU RURAL MUNICIPALITY	0	0	0	0	0	0	0	0
10203 SILICHONG RURAL MUNICIPALITY	10	0	2	6	0	0	2	0
10204 CHICHILA RURAL MUNICIPALITY	1	0	0	1	0	0	0	0
10205 SABHAPOKHARI RURAL MUNICIPALITY	1	0	0	1	0	0	0	0
10206 KHANDABARI MUNICIPALITY	11	0	3	4	0	3	1	0
10207 PANCHAKHAPAN MUNICIPALITY	6	0	1	3	0	2	0	0
10208 CHAINAPUR MUNICIPALITY	11	0	3	2	0	6	0	0
10209 MADI MUNICIPALITY	4	0	1	2	0	0	1	0
10210 DHARMADEVI MUNICIPALITY	7	0	1	2	0	1	3	0
Solukhumbu District	18	0	14	2	0	0	2	0
10301 KHUMBU PASANGLHAMU RURAL MUNICIPALITY	1	0	1	0	0	0	0	0
10302 MAHAKULUNG RURAL MUNICIPALITY	1	0	1	0	0	0	0	0
10303 SOTANG RURAL MUNICIPALITY	0	0	0	0	0	0	0	0
10304 MAPYA DHUDHAKOSHI RURAL MUNICIPALITY	8	0	8	0	0	0	0	0
10305 THULUNG DHUDHA KOSHI RURAL MUNICIPALITY	3	0	1	2	0	0	0	0
10306 NECHA SALYAN RURAL MUNICIPALITY	1	0	1	0	0	0	0	0
10307 SOLU DHUDHAKUNDA MUNICIPALITY	3	0	1	0	0	0	2	0
10308 LIKHU PIKE RURAL MUNICIPALITY	1	0	1	0	0	0	0	0
Okhaldhunga District	40	0	12	6	1	6	15	0
10401 CHISHANKHU GADHI RURAL MUNICIPALITY	0	0	0	0	0	0	0	0
10402 SIDDHICHARAN MUNICIPALITY	12	0	6	4	0	1	1	0
10403 MOLUNG RURAL MUNICIPALITY	7	0	2	0	1	0	4	0
10404 KHIJI DEMBA RURAL MUNICIPALITY	8	0	1	0	0	1	6	0
10405 LIKHU RURAL MUNICIPALITY	11	0	3	1	0	4	3	0
10406 CHAMPADEVI RURAL MUNICIPALITY	0	0	0	0	0	0	0	0
10407 SUNKOSHI RURAL MUNICIPALITY	1	0	0	0	0	0	1	0
10408 MANEBHANJYANG RURAL MUNICIPALITY	1	0	0	1	0	0	0	0
Khotang District	43	0	10	30	0	3	0	0
10501 KEPILASGADHI RURAL MUNICIPALITY	8	0	1	5	0	2	0	0
10502 AISELUKHARKA RURAL MUNICIPALITY	2	0	0	2	0	0	0	0
10503 RAWA BESHI RURAL MUNICIPALITY	2	0	0	2	0	0	0	0
10504 HALESI TUWACHUNG MUNICIPALITY	0	0	0	0	0	0	0	0
10505 DIKTEL RUPAKOT MAJHUWAGADHI MUNICIPALITY	12	0	7	4	0	1	0	0
10506 SAKELA RURAL MUNICIPALITY	6	0	2	4	0	0	0	0
10507 DIPRUNG CHUICHUMMA RURAL MUNICIPALITY	2	0	0	2	0	0	0	0
10508 KHOTEHANG RURAL MUNICIPALITY	10	0	0	10	0	0	0	0
10509 JANTE DHUNGA RURAL MUNICIPALITY	0	0	0	0	0	0	0	0
10510 BARAHA POKHARI RURAL MUNICIPALITY	1	0	0	1	0	0	0	0
Bhojpur District	11	0	3	3	1	0	4	0
10601 SHADANANDA MUNICIPALITY	1	0	1	0	0	0	0	0
10602 SALPA SILICHHO RURAL MUNICIPALITY	0	0	0	0	0	0	0	0
10603 TEMKE MAIYUNG RURAL MUNICIPALITY	1	0	0	0	0	0	1	0
10604 BHOJPUR MUNICIPALITY	5	0	0	3	1	0	1	0
10605 ARUN RURAL MUNICIPALITY	0	0	0	0	0	0	0	0
10606 PAUWA DUNMA RURAL MUNICIPALITY	1	0	0	0	0	0	1	0
10607 RAMPRASAD RAI RURAL MUNICIPALITY	0	0	0	0	0	0	0	0
10608 HATUWAGADHI RURAL MUNICIPALITY	2	0	1	0	0	0	1	0
10609 AAMCHOWK RURAL MUNICIPALITY	1	0	1	0	0	0	0	0

1) NSIC stands for Nepal Standard Industrial Classification.

2) Includes "Not reported", "Unknown" and so on.

Table 7-1 Number of Establishments by Section of Industrial Classification, Kind of Business Place and Local Unit.

District and Local Unit	Section of NSIC ¹⁾							
	B+D+E+F							
	Mining, Electricity, Gas, Water supply & Construction							
	Kind of Business Place							
Total	Street Business	Home Business	Business Building	Traditional Market	Modern Shopping Mall + Exclusive Block or Building	Others	Not Stated ²⁾	
Dhankuta District	61	0	7	16	0	1	37	0
10701 MAHALAXMI MUNICIPALITY	4	0	1	3	0	0	0	0
10702 PAKHRIBAS MUNICIPALITY	2	0	0	2	0	0	0	0
10703 CHHATHAR JORPATI RURAL MUNICIPALITY	1	0	0	1	0	0	0	0
10704 DHANKUTA MUNICIPALITY	20	0	6	9	0	1	4	0
10705 SAHIDBHUMI RURAL MUNICIPALITY	28	0	0	0	0	0	28	0
10706 SANGURIGADHI RURAL MUNICIPALITY	5	0	0	1	0	0	4	0
10707 CHAUBISE RURAL MUNICIPALITY	1	0	0	0	0	0	1	0
Terhathum District	103	1	24	29	0	7	42	0
10801 AATHARAI RURAL MUNICIPALITY	7	0	0	1	0	2	4	0
10802 PHEDAP RURAL MUNICIPALITY	12	0	2	5	0	0	5	0
10803 MENCHHAYAYEM RURAL MUNICIPALITY	4	0	0	0	0	0	4	0
10804 MYANGLUNG MUNICIPALITY	19	1	6	2	0	0	10	0
10805 LALIGURANS MUNICIPALITY	16	0	7	3	0	1	5	0
10806 CHHATHAR RURAL MUNICIPALITY	11	0	2	2	0	0	7	0
Panchthar District	8	0	2	5	0	0	1	0
10901 YANGBARAK RURAL MUNICIPALITY	20	0	4	9	0	1	6	0
10902 HILIHAN RURAL MUNICIPALITY						0		
10903 FALELUNG RURAL MUNICIPALITY	29	0	12	4	0	8	5	0
10904 PHIDIM MUNICIPALITY	18	0	5	4	0	5	4	0
10905 FALGUNANDA RURAL MUNICIPALITY	3	0	2	0	0	1	0	0
10906 KUMMAYAK RURAL MUNICIPALITY	4	0	2	0	0	1	1	0
10907 TUMBEWA RURAL MUNICIPALITY	1	0	1	0	0	0	0	0
10908 MIKLAJUNG RURAL MUNICIPALITY	3	0	2	0	0	1	0	0
Ilam District	38	0	5	17	2	6	8	0
11001 MAI JOGMAI RURAL MUNICIPALITY	2	0	0	1	0	0	1	0
11002 SANDAKPUR RURAL MUNICIPALITY	1	0	0	0	0	0	1	0
11003 ILAM MUNICIPALITY	15	0	3	7	2	2	1	0
11004 DEUMAI MUNICIPALITY	0	0	0	0	0	0	0	0
11005 FAKFOKATHUM RURAL MUNICIPALITY	5	0	0	3	0	2	0	0
11006 MANGSEBUNG RURAL MUNICIPALITY	2	0	1	0	0	0	1	0
11007 CHULACHULI RURAL MUNICIPALITY	5	0	1	2	0	1	1	0
11008 MAI MUNICIPALITY	2	0	0	0	0	0	2	0
11009 SURYODAYA MUNICIPALITY	6	0	0	4	0	1	1	0
11010 RONG RURAL MUNICIPALITY	0	0	0	0	0	0	0	0
Jhapa District	93	0	6	46	1	34	5	1
11101 MECHINAGAR MUNICIPALITY	21	0	0	12	0	6	2	1
11102 BUDDHASHANTI RURAL MUNICIPALITY	14	0	3	7	0	1	3	0
11103 ARJUNDHARA MUNICIPALITY	9	0	0	0	0	9	0	0
11104 KANKAI MUNICIPALITY	5	0	0	5	0	0	0	0
11105 SHIVASATAKSHI MUNICIPALITY	2	0	0	1	0	1	0	0
11106 KAMAL RURAL MUNICIPALITY	1	0	0	0	0	1	0	0
11107 DAMAK MUNICIPALITY	12	0	2	7	0	3	0	0
11108 GAURADHA MUNICIPALITY	3	0	0	2	0	1	0	0
11109 GAURIGANJ RURAL MUNICIPALITY	1	0	0	0	0	1	0	0
11110 JHAPA RURAL MUNICIPALITY	0	0	0	0	0	0	0	0
11111 BARHADASHI RURAL MUNICIPALITY	2	0	0	2	0	0	0	0
11112 BIRTAMOD MUNICIPALITY	15	0	0	9	0	6	0	0
11113 HALDIBARI RURAL MUNICIPALITY	0	0	0	0	0	0	0	0
11114 BHADRAPUR MUNICIPALITY	7	0	1	1	1	4	0	0
11115 KACHANAKAWAL RURAL MUNICIPALITY	1	0	0	0	0	1	0	0

1) NSIC stands for Nepal Standard Industrial Classification.

2) Includes "Not reported", "Unknown" and so on.

Table 7-1 Number of Establishments by Section of Industrial Classification, Kind of Business Place and Local Unit.

District and Local Unit	Section of NSIC ¹⁾							
	B+D+E+F							
	Mining, Electricity, Gas, Water supply & Construction							
	Kind of Business Place							
Total	Street Business	Home Business	Business Building	Traditional Market	Modern Shopping Mall + Exclusive Block or Building	Others	Not Stated ²⁾	
Morang District	97	1	10	39	14	28	5	0
11201 MIKLAJUNG RURAL MUNICIPALITY	2	0	1	1	0	0	0	0
11202 LETANG MUNICIPALITY	4	0	0	1	0	2	1	0
11203 KERABARI RURAL MUNICIPALITY	6	0	1	2	0	0	3	0
11204 SUNDARHARAICHA MUNICIPALITY	11	0	1	2	5	3	0	0
11205 BELBARI MUNICIPALITY	2	0	0	1	0	1	0	0
11206 KANEPOKHARI RURAL MUNICIPALITY	0	0	0	0	0	0	0	0
11207 PATHARI SHANISHCHARE MUNICIPALITY	0	0	0	0	0	0	0	0
11208 URLABARI MUNICIPALITY	3	0	1	1	0	1	0	0
11209 RATUWAMAI MUNICIPALITY	1	0	1	0	0	0	0	0
11210 SUNWARSHI MUNICIPALITY	3	0	0	3	0	0	0	0
11211 RANGELI MUNICIPALITY	2	0	0	0	0	2	0	0
11212 GRAMTHAN RURAL MUNICIPALITY	2	0	0	1	0	1	0	0
11213 BUDHIGANGA RURAL MUNICIPALITY	7	0	0	3	0	4	0	0
11214 BIRATNAGAR METROPOLITIAN CITY	51	1	5	24	9	12	0	0
11215 KATAHARI RURAL MUNICIPALITY	3	0	0	0	0	2	1	0
11216 DHANAPALTHAN RURAL MUNICIPALITY	0	0	0	0	0	0	0	0
11217 JAHADA RURAL MUNICIPALITY	0	0	0	0	0	0	0	0
Sunsari District	107	0	21	35	4	21	26	0
11301 DHARAN SUB-METROPOLITIAN CITY	47	0	4	12	1	5	25	0
11302 BARAHAKSHETRA MUNICIPALITY	2	0	0	0	0	2	0	0
11303 KOSHI RURAL MUNICIPALITY	2	0	0	2	0	0	0	0
11304 BHOKRAHA NARASINHA RURAL MUNICIPALITY	0	0	0	0	0	0	0	0
11305 RAMDHUNI MUNICIPALITY	2	0	0	2	0	0	0	0
11306 ITAHARI SUB-METROPOLITIAN CITY	21	0	3	6	1	11	0	0
11307 DUHABI MUNICIPALITY	12	0	3	6	2	1	0	0
11308 GADHI RURAL MUNICIPALITY	0	0	0	0	0	0	0	0
11309 INARUWA MUNICIPALITY	16	0	8	5	0	2	1	0
11310 HARINAGAR RURAL MUNICIPALITY	1	0	1	0	0	0	0	0
11311 DEWANGUNJ RURAL MUNICIPALITY	2	0	1	1	0	0	0	0
11312 BARJU RURAL MUNICIPALITY	2	0	1	1	0	0	0	0
Udayapur District	174	0	72	74	3	13	12	0
11401 BELAKA MUNICIPALITY	10	0	4	0	0	0	6	0
11402 CHAUDANDIGADHI MUNICIPALITY	13	0	4	4	1	3	1	0
11403 TRIYUGA MUNICIPALITY	91	0	50	29	2	6	4	0
11404 RAUTAMAI RURAL MUNICIPALITY	20	0	9	11	0	0	0	0
11405 LIMCHUNBUNG RURAL MUNICIPALITY	2	0	0	2	0	0	0	0
11406 TAPLI RURAL MUNICIPALITY	14	0	0	14	0	0	0	0
11407 KATARI MUNICIPALITY	17	0	5	8	0	4	0	0
11408 UDAYAPURGADHI RURAL MUNICIPALITY	7	0	0	6	0	0	1	0

1) NSIC stands for Nepal Standard Industrial Classification.

2) Includes "Not reported ", "Unknown" and so on.

Table 7-1 Number of Establishments by Section of Industrial Classification, Kind of Business Place and Local Unit.

District and Local Unit	Section of NSIC ¹⁾							
	G							
	Wholesale and Retail Trade							
	Kind of Business Place							
	Total	Street Business	Home Business	Business Building	Traditional Market	Modern Shopping Mall + Exclusive Block or Building	Others	Not Stated ²⁾
Province 1								
Total	89,024	5,539	46,125	26,842	7,299	2,327	874	18
Metropolitan City	5,625	544	1,396	2,991	566	109	17	2
Sub-Metropolitan City	9,507	326	3,716	3,475	725	1,220	45	0
Municipality	49,779	3,432	25,117	15,784	4,013	796	623	14
Rural Municipality	24,113	1,237	15,896	4,592	1,995	202	189	2
101 Taplejung District								
Total	1,606	17	1,336	221	21	10	1	0
Municipality	666	13	498	126	20	8	1	0
Rural Municipality	940	4	838	95	1	2	0	0
102 Sankhuwasabha District								
Total	2,891	10	2,434	286	117	11	33	0
Municipality	2,240	9	1,829	263	105	10	24	0
Rural Municipality	651	1	605	23	12	1	9	0
103 Solukhumbu District								
Total	1,223	0	1,086	46	82	3	6	0
Municipality	314	0	301	12	0	1	0	0
Rural Municipality	909	0	785	34	82	2	6	0
104 Okhaldhunga District								
Total	2,151	42	1,709	149	164	55	32	0
Municipality	744	39	486	107	68	19	25	0
Rural Municipality	1,407	3	1,223	42	96	36	7	0
105 Khotang District								
Total	1,743	37	1,459	227	16	1	3	0
Municipality	855	34	748	61	8	1	3	0
Rural Municipality	888	3	711	166	8	0	0	0
106 Bhojpur District								
Total	1,724	14	1,415	191	68	10	22	4
Municipality	808	11	657	100	31	4	1	4
Rural Municipality	916	3	758	91	37	6	21	0
107 Dhankuta District								
Total	2,545	38	1,794	592	93	2	25	1
Municipality	1,630	11	1,105	433	66	1	14	0
Rural Municipality	915	27	689	159	27	1	11	1

1) NSIC stands for Nepal Standard Industrial Classification.

2) Includes "Not reported", "Unknown" and so on.

Table 7-1 Number of Establishments by Section of Industrial Classification, Kind of Business Place and Local Unit.

District and Local Unit	Section of NSIC ¹⁾							
	G							
	Wholesale and Retail Trade							
	Kind of Business Place							
	Total	Street Business	Home Business	Business Building	Traditional Market	Modern Shopping Mall + Exclusive Block or Building	Others	Not Stated ²⁾
108 Terhathum District								
Total	1,430	13	1,116	179	8	9	105	0
Municipality	855	12	652	110	2	5	74	0
Rural Municipality	575	1	464	69	6	4	31	0
109 Panchthar District								
Total	2,719	17	2,200	463	8	22	9	0
Municipality	891	14	568	296	2	11	0	0
Rural Municipality	1,828	3	1,632	167	6	11	9	0
110 Ilam District								
Total	4,955	188	3,558	882	242	64	21	0
Municipality	3,550	187	2,347	768	169	59	20	0
Rural Municipality	1,405	1	1,211	114	73	5	1	0
111 Jhapa District								
Total	22,330	2,242	8,093	9,015	2,236	520	223	1
Municipality	17,545	1,725	5,946	7,515	1,709	486	163	1
Rural Municipality	4,785	517	2,147	1,500	527	34	60	0
112 Morang District								
Total	20,344	1,933	8,375	7,829	1,906	225	72	4
Metropolitan City	5,625	544	1,396	2,991	566	109	17	2
Municipality	9,630	996	4,367	3,490	694	52	30	1
Rural Municipality	5,089	393	2,612	1,348	646	64	25	1
113 Sunsari District								
Total	17,443	810	7,933	5,267	1,802	1,322	303	6
Sub-Metropolitan City	9,507	326	3,716	3,475	725	1,220	45	0
Municipality	4,996	205	2,663	1,194	612	67	249	6
Rural Municipality	2,940	279	1,554	598	465	35	9	0
114 Udayapur District								
Total	5,920	178	3,617	1,495	536	73	19	2
Municipality	5,055	176	2,950	1,309	527	72	19	2
Rural Municipality	865	2	667	186	9	1	0	0

1) NSIC stands for Nepal Standard Industrial Classification.

2) Includes "Not reported ", "Unknown" and so on.

Table 7-1 Number of Establishments by Section of Industrial Classification, Kind of Business Place and Local Unit.

District and Local Unit	Section of NSIC ¹⁾							
	G							
	Wholesale and Retail Trade							
	Kind of Business Place							
	Total	Street Business	Home Business	Business Building	Traditional Market	Modern Shopping Mall + Exclusive Block or Building	Others	Not Stated ²⁾
Taplejung District	1,606	17	1,336	221	21	10	1	0
10101 PHAKTANLUNG RURAL MUNICIPALITY	128	0	108	20	0	0	0	0
10102 MIKWAKHOLA RURAL MUNICIPALITY	78	0	75	3	0	0	0	0
10103 MERINGDEN RURAL MUNICIPALITY	142	0	135	6	0	1	0	0
10104 MAIWAKHOLA RURAL MUNICIPALITY	102	3	92	6	0	1	0	0
10105 AATHARAI TRIBENI RURAL MUNICIPALITY	118	0	110	8	0	0	0	0
10106 PHUNGLING MUNICIPALITY	666	13	498	126	20	8	1	0
10107 PATHIBHARA YANGBARAK RURAL MUNICIPALITY	126	0	108	17	1	0	0	0
10108 SIRIJANGA RURAL MUNICIPALITY	168	1	151	16	0	0	0	0
10109 SIDINGBA RURAL MUNICIPALITY	78	0	59	19	0	0	0	0
Sankhuwasabha District	2,891	10	2,434	286	117	11	33	0
10201 BHOTKHOLA RURAL MUNICIPALITY	85	0	84	1	0	0	0	0
10202 MAKALU RURAL MUNICIPALITY	215	1	209	1	1	0	3	0
10203 SILICHONG RURAL MUNICIPALITY	143	0	120	6	10	1	6	0
10204 CHICHILA RURAL MUNICIPALITY	86	0	82	4	0	0	0	0
10205 SABHAPOKHARI RURAL MUNICIPALITY	122	0	110	11	1	0	0	0
10206 KHANDABARI MUNICIPALITY	970	8	740	147	55	5	15	0
10207 PANCHAKHAPAN MUNICIPALITY	297	0	263	25	8	1	0	0
10208 CHAINAPUR MUNICIPALITY	524	0	418	61	40	2	3	0
10209 MADI MUNICIPALITY	195	0	184	9	0	2	0	0
10210 DHARMADEVI MUNICIPALITY	254	1	224	21	2	0	6	0
Solukhumbu District	1,223	0	1,086	46	82	3	6	0
10301 KHUMBU PASANGLHAMU RURAL MUNICIPALITY	128	0	128	0	0	0	0	0
10302 MAHAKULUNG RURAL MUNICIPALITY	182	0	139	6	36	1	0	0
10303 SOTANG RURAL MUNICIPALITY	118	0	118	0	0	0	0	0
10304 MAPYA DHUDHAKOSHI RURAL MUNICIPALITY	86	0	86	0	0	0	0	0
10305 THULUNG DHUDHA KOSHI RURAL MUNICIPALITY	204	0	144	28	25	1	6	0
10306 NECHA SALYAN RURAL MUNICIPALITY	141	0	120	0	21	0	0	0
10307 SOLU DHUDHAKUNDA MUNICIPALITY	314	0	301	12	0	1	0	0
10308 LIKHU PIKE RURAL MUNICIPALITY	50	0	50	0	0	0	0	0
Okhaldhunga District	2,151	42	1,709	149	164	55	32	0
10401 CHISHANKHU GADHI RURAL MUNICIPALITY	158	0	147	4	2	5	0	0
10402 SIDDHICHARAN MUNICIPALITY	744	39	486	107	68	19	25	0
10403 MOLUNG RURAL MUNICIPALITY	234	3	172	6	31	21	1	0
10404 KHIJI DEMBA RURAL MUNICIPALITY	215	0	197	1	11	0	6	0
10405 LIKHU RURAL MUNICIPALITY	163	0	140	14	8	1	0	0
10406 CHAMPADEVI RURAL MUNICIPALITY	146	0	146	0	0	0	0	0
10407 SUNKOSHI RURAL MUNICIPALITY	213	0	188	12	8	5	0	0
10408 MANEBHANJYANG RURAL MUNICIPALITY	278	0	233	5	36	4	0	0
Khotang District	1,743	37	1,459	227	16	1	3	0
10501 KEPILASGADHI RURAL MUNICIPALITY	62	0	52	10	0	0	0	0
10502 AISELUKHARKA RURAL MUNICIPALITY	152	2	130	14	6	0	0	0
10503 RAWA BESI RURAL MUNICIPALITY	94	1	73	20	0	0	0	0
10504 HALESI TUWACHUNG MUNICIPALITY	251	32	186	28	2	0	3	0
10505 DIKTEL RUPAKOT MAJHUWAGADHI MUNICIPALITY	604	2	562	33	6	1	0	0
10506 SAKELA RURAL MUNICIPALITY	76	0	75	0	1	0	0	0
10507 DIPRUNG CHUICHUMMA RURAL MUNICIPALITY	188	0	174	13	1	0	0	0
10508 KHOTEHANG RURAL MUNICIPALITY	137	0	81	56	0	0	0	0
10509 JANTE DHUNGA RURAL MUNICIPALITY	90	0	41	49	0	0	0	0
10510 BARAHA POKHARI RURAL MUNICIPALITY	89	0	85	4	0	0	0	0
Bhojpur District	1,724	14	1,415	191	68	10	22	4
10601 SHADANANDA MUNICIPALITY	298	2	276	10	3	3	0	4
10602 SALPA SILICHHO RURAL MUNICIPALITY	130	1	128	1	0	0	0	0
10603 TEMKE MAIYUNG RURAL MUNICIPALITY	138	0	108	10	14	0	6	0
10604 BHOJPUR MUNICIPALITY	510	9	381	90	28	1	1	0
10605 ARUN RURAL MUNICIPALITY	112	0	88	24	0	0	0	0
10606 PAUWA DUNMA RURAL MUNICIPALITY	135	0	95	31	0	0	9	0
10607 RAMPRASAD RAI RURAL MUNICIPALITY	124	2	103	11	2	5	1	0
10608 HATUWAGADHI RURAL MUNICIPALITY	130	0	102	5	21	1	1	0
10609 AAMCHOWK RURAL MUNICIPALITY	147	0	134	9	0	0	4	0

1) NSIC stands for Nepal Standard Industrial Classification.

2) Includes "Not reported", "Unknown" and so on.

Table 7-1 Number of Establishments by Section of Industrial Classification, Kind of Business Place and Local Unit.

District and Local Unit	Section of NSIC ¹⁾							
	G							
	Wholesale and Retail Trade							
	Kind of Business Place							
Total	Street Business	Home Business	Business Building	Traditional Market	Modern Shopping Mall + Exclusive Block or Building	Others	Not Stated ²⁾	
Dhankuta District	2,545	38	1,794	592	93	2	25	1
10701 MAHALAXMI MUNICIPALITY	319	0	270	48	0	0	1	0
10702 PAKHRIBAS MUNICIPALITY	305	1	243	55	6	0	0	0
10703 CHHATHAR JORPATI RURAL MUNICIPALITY	277	7	188	72	9	1	0	0
10704 DHANKUTA MUNICIPALITY	1,006	10	592	330	60	1	13	0
10705 SAHIDBHUMI RURAL MUNICIPALITY	159	13	127	19	0	0	0	0
10706 SANGURIGADHI RURAL MUNICIPALITY	212	7	176	9	18	0	2	0
10707 CHAUBISE RURAL MUNICIPALITY	267	0	198	59	0	0	9	1
Terhathum District	2,253	15	1,840	267	13	13	105	0
10801 AATHARAI RURAL MUNICIPALITY	172	0	142	17	4	2	7	0
10802 PHEDAP RURAL MUNICIPALITY	149	0	140	9	0	0	0	0
10803 MENCHHAYAYEM RURAL MUNICIPALITY	91	1	82	6	2	0	0	0
10804 MYANGLUNG MUNICIPALITY	582	12	391	108	2	4	65	0
10805 LALIGURANS MUNICIPALITY	273	0	261	2	0	1	9	0
10806 CHHATHAR RURAL MUNICIPALITY	163	0	100	37	0	2	24	0
	322	2	285	32	2		0	0
Panchthar District	268	0	221	44	1	2	0	0
10901 YANGBARAK RURAL MUNICIPALITY	233	0	218	12	2	1	0	0
10902 HILIHAN RURAL MUNICIPALITY						0		
10903 FALELUNG RURAL MUNICIPALITY	1,896	15	1,476	375	3	18	9	0
10904 PHIDIM MUNICIPALITY	891	14	568	296	2	11	0	0
10905 FALGUNANDA RURAL MUNICIPALITY	283	1	274	8	0	0	0	0
10906 KUMMAYAK RURAL MUNICIPALITY	184	0	145	28	0	3	8	0
10907 TUMBEWA RURAL MUNICIPALITY	138	0	135	1	1	1	0	0
10908 MIKLAJUNG RURAL MUNICIPALITY	400	0	354	42	0	3	1	0
Ilam District	4,955	188	3,558	882	242	64	21	0
11001 MAI JOGMAI RURAL MUNICIPALITY	233	0	188	39	3	2	1	0
11002 SANDAKPUR RURAL MUNICIPALITY	213	0	182	16	15	0	0	0
11003 ILAM MUNICIPALITY	1,378	92	805	352	114	14	1	0
11004 DEUMAI MUNICIPALITY	489	1	401	75	5	7	0	0
11005 FAKFOKATHUM RURAL MUNICIPALITY	252	0	219	29	2	2	0	0
11006 MANGSEBUNG RURAL MUNICIPALITY	221	0	207	14	0	0	0	0
11007 CHULACHULI RURAL MUNICIPALITY	250	1	230	7	12	0	0	0
11008 MAI MUNICIPALITY	437	8	396	15	9	2	7	0
11009 SURYODAYA MUNICIPALITY	1,246	86	745	326	41	36	12	0
11010 RONG RURAL MUNICIPALITY	236	0	185	9	41	1	0	0
Jhapa District	22,330	2,242	8,093	9,015	2,236	520	223	1
11101 MECHINAGAR MUNICIPALITY	3,365	324	1,309	1,191	457	54	30	0
11102 BUDDHASHANTI RURAL MUNICIPALITY	1,154	221	618	267	9	12	27	0
11103 ARJUNDHARA MUNICIPALITY	1,552	73	638	473	291	41	36	0
11104 KANKAI MUNICIPALITY	1,421	136	459	579	235	3	9	0
11105 SHIVASATAKSHI MUNICIPALITY	1,264	75	629	338	164	47	11	0
11106 KAMAL RURAL MUNICIPALITY	746	20	390	283	47	2	4	0
11107 DAMAK MUNICIPALITY	3,287	147	1,013	1,920	142	63	1	1
11108 GAURADAHA MUNICIPALITY	1,103	241	376	389	85	9	3	0
11109 GAURIGANJ RURAL MUNICIPALITY	587	102	194	194	85	2	10	0
11110 JHAPA RURAL MUNICIPALITY	460	7	209	176	57	11	0	0
11111 BARHADASHI RURAL MUNICIPALITY	566	28	205	220	97	5	11	0
11112 BIRTAMOD MUNICIPALITY	3,885	515	884	2,084	136	256	10	0
11113 HALDIBARI RURAL MUNICIPALITY	613	47	262	196	107	0	1	0
11114 BHADRAPUR MUNICIPALITY	1,668	214	638	541	199	13	63	0
11115 KACHANAKAWAL RURAL MUNICIPALITY	659	92	269	164	125	2	7	0

1) NSIC stands for Nepal Standard Industrial Classification.

2) Includes "Not reported", "Unknown" and so on.

Table 7-1 Number of Establishments by Section of Industrial Classification, Kind of Business Place and Local Unit.

District and Local Unit	Section of NSIC ¹⁾							
	G							
	Wholesale and Retail Trade							
	Kind of Business Place							
Total	Street Business	Home Business	Business Building	Traditional Market	Modern Shopping Mall + Exclusive Block or Building	Others	Not Stated ²⁾	
Morang District	20,344	1,933	8,375	7,829	1,906	225	72	4
11201 MIKLAJUNG RURAL MUNICIPALITY	540	35	264	169	70	1	0	1
11202 LETANG MUNICIPALITY	606	35	340	199	29	2	0	1
11203 KERABARI RURAL MUNICIPALITY	665	2	471	187	3	2	0	0
11204 SUNDARHARAICHA MUNICIPALITY	1,828	143	938	678	38	22	9	0
11205 BELBARI MUNICIPALITY	1,758	428	765	491	70	1	3	0
11206 KANEPOKHARI RURAL MUNICIPALITY	655	19	378	186	71	1	0	0
11207 PATHARI SHANISHCHARE MUNICIPALITY	1,458	71	708	547	122	10	0	0
11208 URLABARI MUNICIPALITY	1,708	191	599	809	89	10	10	0
11209 RATUWAMAI MUNICIPALITY	930	40	410	354	120	2	4	0
11210 SUNWARSHI MUNICIPALITY	527	32	255	192	47	0	1	0
11211 RANGELI MUNICIPALITY	815	56	352	220	179	5	3	0
11212 GRAMTHAN RURAL MUNICIPALITY	649	92	325	176	49	7	0	0
11213 BUDHIGANGA RURAL MUNICIPALITY	902	160	430	122	126	41	23	0
11214 BIRATNAGAR METROPOLITIAN CITY	5,625	544	1,396	2,991	566	109	17	2
11215 KATAHARI RURAL MUNICIPALITY	653	44	224	193	185	7	0	0
11216 DHANAPALTHAN RURAL MUNICIPALITY	595	22	284	178	108	1	2	0
11217 JAHADA RURAL MUNICIPALITY	430	19	236	137	34	4	0	0
Sunsari District	17,443	810	7,933	5,267	1,802	1,322	303	6
11301 DHARAN SUB-METROPOLITIAN CITY	4,569	148	1,970	2,035	354	57	5	0
11302 BARAHAKSHETRA MUNICIPALITY	1,188	48	700	205	206	17	10	2
11303 KOSHI RURAL MUNICIPALITY	611	171	191	144	102	2	1	0
11304 BHOKRAHA NARASINHA RURAL MUNICIPALITY	441	11	291	85	51	3	0	0
11305 RAMDHUNI MUNICIPALITY	1,197	67	589	329	194	17	0	1
11306 ITAHARI SUB-METROPOLITIAN CITY	4,938	178	1,746	1,440	371	1,163	40	0
11307 DUHABI MUNICIPALITY	1,233	67	706	236	192	18	11	3
11308 GADHI RURAL MUNICIPALITY	381	6	259	30	60	25	1	0
11309 INARUWA MUNICIPALITY	1,378	23	668	424	20	15	228	0
11310 HARINAGAR RURAL MUNICIPALITY	540	64	299	94	76	2	5	0
11311 DEWANGUNJ RURAL MUNICIPALITY	395	5	159	156	71	3	1	0
11312 BARJU RURAL MUNICIPALITY	572	22	355	89	105	0	1	0
Udayapur District	5,920	178	3,617	1,495	536	73	19	2
11401 BELAKA MUNICIPALITY	789	38	541	120	71	5	14	0
11402 CHAUDANDIGADHI MUNICIPALITY	903	27	677	163	31	2	1	2
11403 TRIYUGA MUNICIPALITY	2,170	111	932	726	338	59	4	0
11404 RAUTAMAI RURAL MUNICIPALITY	268	2	231	35	0	0	0	0
11405 LIMCHUNBUNG RURAL MUNICIPALITY	113	0	75	37	1	0	0	0
11406 TAPLI RURAL MUNICIPALITY	158	0	121	37	0	0	0	0
11407 KATARI MUNICIPALITY	1,193	0	800	300	87	6	0	0
11408 UDAYAPURGADHI RURAL MUNICIPALITY	326	0	240	77	8	1	0	0

1) NSIC stands for Nepal Standard Industrial Classification.

2) Includes "Not reported", "Unknown" and so on.

Table 7-1 Number of Establishments by Section of Industrial Classification, Kind of Business Place and Local Unit.

District and Local Unit	Section of NSIC ¹⁾							
	H+J							
	Transportation and Storage, Information and Communication							
	Kind of Business Place							
	Total	Street Business	Home Business	Business Building	Traditional Market	Modern Shopping Mall + Exclusive Block or Building	Others	Not Stated ²⁾
Province 1								
Total	1,068	4	152	641	11	213	47	0
Metropolitan City	89	0	9	57	0	23	0	0
Sub-Metropolitan City	128	0	15	69	2	41	1	0
Municipality	477	2	75	297	6	82	15	0
Rural Municipality	374	2	53	218	3	67	31	0
101 Taplejung District								
Total	62	0	12	37	0	10	3	0
Municipality	13	0	5	6	0	2	0	0
Rural Municipality	49	0	7	31	0	8	3	0
102 Sankhuwasabha District								
Total	36	0	2	21	0	9	4	0
Municipality	29	0	2	17	0	8	2	0
Rural Municipality	7	0	0	4	0	1	2	0
103 Solukhumbu District								
Total	30	0	9	14	0	6	1	0
Municipality	6	0	2	2	0	2	0	0
Rural Municipality	24	0	7	12	0	4	1	0
104 Okhaldhunga District								
Total	49	0	17	22	2	6	2	0
Municipality	18	0	7	8	2	1	0	0
Rural Municipality	31	0	10	14	0	5	2	0
105 Khotang District								
Total	77	0	5	69	1	2	0	0
Municipality	29	0	3	24	1	1	0	0
Rural Municipality	48	0	2	45	0	1	0	0
106 Bhojpur District								
Total	38	0	5	16	1	6	10	0
Municipality	12	0	3	8	0	0	1	0
Rural Municipality	26	0	2	8	1	6	9	0
107 Dhankuta District								
Total	54	2	7	36	1	6	2	0
Municipality	31	1	3	21	1	5	0	0
Rural Municipality	23	1	4	15	0	1	2	0

1) NSIC stands for Nepal Standard Industrial Classification.

2) Includes "Not reported ", "Unknown" and so on.

Table 7-1 Number of Establishments by Section of Industrial Classification, Kind of Business Place and Local Unit.

District and Local Unit	Section of NSIC ¹⁾							
	H+J							
	Transportation and Storage, Information and Communication							
	Kind of Business Place							
	Total	Street Business	Home Business	Business Building	Traditional Market	Modern Shopping Mall + Exclusive Block or Building	Others	Not Stated ²⁾
108 Terhathum District								
Total	37	0	5	8	0	13	11	0
Municipality	14	0	4	4	0	4	2	0
Rural Municipality	23	0	1	4	0	9	9	0
109 Panchthar District								
Total	45	0	12	21	0	12	0	0
Municipality	18	0	4	9	0	5	0	0
Rural Municipality	27	0	8	12	0	7	0	0
110 Ilam District								
Total	51	0	7	31	0	12	1	0
Municipality	36	0	3	23	0	9	1	0
Rural Municipality	15	0	4	8	0	3	0	0
111 Jhapa District								
Total	176	1	16	120	2	29	8	0
Municipality	151	0	13	102	1	28	7	0
Rural Municipality	25	1	3	18	1	1	1	0
112 Morang District								
Total	170	0	15	107	0	46	2	0
Metropolitan City	89	0	9	57	0	23	0	0
Municipality	40	0	3	31	0	6	0	0
Rural Municipality	41	0	3	19	0	17	2	0
113 Sunsari District								
Total	180	1	27	101	4	46	1	0
Sub-Metropolitan City	128	0	15	69	2	41	1	0
Municipality	33	1	11	17	1	3	0	0
Rural Municipality	19	0	1	15	1	2	0	0
114 Udayapur District								
Total	63	0	13	38	0	10	2	0
Municipality	47	0	12	25	0	8	2	0
Rural Municipality	16	0	1	13	0	2	0	0

1) NSIC stands for Nepal Standard Industrial Classification.

2) Includes "Not reported ", "Unknown" and so on.

Table 7-1 Number of Establishments by Section of Industrial Classification, Kind of Business Place and Local Unit.

District and Local Unit	Section of NSIC ¹⁾							
	H+J							
	Transportation and Storage, Information and Communication							
	Kind of Business Place							
	Total	Street Business	Home Business	Business Building	Traditional Market	Modern Shopping Mall + Exclusive Block or Building	Others	Not Stated ²⁾
Taplejung District	62	0	12	37	0	10	3	0
10101 PHAKTANLUNG RURAL MUNICIPALITY	7	0	0	6	0	0	1	0
10102 MIKWAKHOLA RURAL MUNICIPALITY	5	0	4	1	0	0	0	0
10103 MERINGDEN RURAL MUNICIPALITY	4	0	1	3	0	0	0	0
10104 MAIWAKHOLA RURAL MUNICIPALITY	3	0	1	1	0	1	0	0
10105 AATHARAI TRIBENI RURAL MUNICIPALITY	5	0	0	3	0	1	1	0
10106 PHUNGLING MUNICIPALITY	13	0	5	6	0	2	0	0
10107 PATHIBHARA YANGBARAK RURAL MUNICIPALITY	8	0	1	2	0	5	0	0
10108 SIRIJANGA RURAL MUNICIPALITY	10	0	0	9	0	0	1	0
10109 SIDINGBA RURAL MUNICIPALITY	7	0	0	6	0	1	0	0
Sankhuwasabha District	36	0	2	21	0	9	4	0
10201 BHOTKHOLA RURAL MUNICIPALITY	1	0	0	1	0	0	0	0
10202 MAKALU RURAL MUNICIPALITY	3	0	0	3	0	0	0	0
10203 SILICHONG RURAL MUNICIPALITY	3	0	0	0	0	1	2	0
10204 CHICHILA RURAL MUNICIPALITY	0	0	0	0	0	0	0	0
10205 SABHAPOKHARI RURAL MUNICIPALITY	0	0	0	0	0	0	0	0
10206 KHANDABARI MUNICIPALITY	12	0	1	7	0	4	0	0
10207 PANCHAKHAPAN MUNICIPALITY	2	0	0	2	0	0	0	0
10208 CHAINAPUR MUNICIPALITY	7	0	1	4	0	1	1	0
10209 MADI MUNICIPALITY	3	0	0	2	0	1	0	0
10210 DHARMADEVI MUNICIPALITY	5	0	0	2	0	2	1	0
Solukhumbu District	30	0	9	14	0	6	1	0
10301 KHUMBU PASANGLHAMU RURAL MUNICIPALITY	7	0	6	0	0	1	0	0
10302 MAHAKULUNG RURAL MUNICIPALITY	2	0	0	2	0	0	0	0
10303 SOTANG RURAL MUNICIPALITY	2	0	0	2	0	0	0	0
10304 MAPYA DHUDHAKOSHI RURAL MUNICIPALITY	3	0	0	3	0	0	0	0
10305 THULUNG DHUDHA KOSHI RURAL MUNICIPALITY	6	0	1	1	0	3	1	0
10306 NECHA SALYAN RURAL MUNICIPALITY	3	0	0	3	0	0	0	0
10307 SOLU DHUDHAKUNDA MUNICIPALITY	6	0	2	2	0	2	0	0
10308 LIKHU PIKE RURAL MUNICIPALITY	1	0	0	1	0	0	0	0
Okhaldhunga District	49	0	17	22	2	6	2	0
10401 CHISHANKHU GADHI RURAL MUNICIPALITY	5	0	0	4	0	1	0	0
10402 SIDDHICHARAN MUNICIPALITY	18	0	7	8	2	1	0	0
10403 MOLUNG RURAL MUNICIPALITY	3	0	0	0	0	2	1	0
10404 KHIJI DEMBA RURAL MUNICIPALITY	6	0	2	1	0	2	1	0
10405 LIKHU RURAL MUNICIPALITY	4	0	1	3	0	0	0	0
10406 CHAMPADEVI RURAL MUNICIPALITY	5	0	3	2	0	0	0	0
10407 SUNKOSHI RURAL MUNICIPALITY	3	0	2	1	0	0	0	0
10408 MANEBHANJYANG RURAL MUNICIPALITY	5	0	2	3	0	0	0	0
Khotang District	77	0	5	69	1	2	0	0
10501 KEPILASGADHI RURAL MUNICIPALITY	7	0	0	7	0	0	0	0
10502 AISELUKHARKA RURAL MUNICIPALITY	6	0	0	6	0	0	0	0
10503 RAWA BESHI RURAL MUNICIPALITY	5	0	0	4	0	1	0	0
10504 HALESI TUWACHUNG MUNICIPALITY	11	0	0	11	0	0	0	0
10505 DIKTEL RUPAKOT MAJHUWAGADHI MUNICIPALITY	18	0	3	13	1	1	0	0
10506 SAKELA RURAL MUNICIPALITY	2	0	0	2	0	0	0	0
10507 DIPRUNG CHUICHUMMA RURAL MUNICIPALITY	7	0	2	5	0	0	0	0
10508 KHOTEHANG RURAL MUNICIPALITY	9	0	0	9	0	0	0	0
10509 JANTE DHUNGA RURAL MUNICIPALITY	6	0	0	6	0	0	0	0
10510 BARAHA POKHARI RURAL MUNICIPALITY	6	0	0	6	0	0	0	0
Bhojpur District	38	0	5	16	1	6	10	0
10601 SHADANANDA MUNICIPALITY	2	0	2	0	0	0	0	0
10602 SALPA SILICHHO RURAL MUNICIPALITY	0	0	0	0	0	0	0	0
10603 TEMKE MAIYUNG RURAL MUNICIPALITY	2	0	0	1	1	0	0	0
10604 BHOJPUR MUNICIPALITY	10	0	1	8	0	0	1	0
10605 ARUN RURAL MUNICIPALITY	4	0	0	2	0	2	0	0
10606 PAUWA DUNMA RURAL MUNICIPALITY	5	0	0	2	0	1	2	0
10607 RAMPRASAD RAI RURAL MUNICIPALITY	7	0	1	2	0	3	1	0
10608 HATUWAGADHI RURAL MUNICIPALITY	2	0	1	0	0	0	1	0
10609 AAMCHOWK RURAL MUNICIPALITY	6	0	0	1	0	0	5	0

1) NSIC stands for Nepal Standard Industrial Classification.

2) Includes "Not reported", "Unknown" and so on.

Table 7-1 Number of Establishments by Section of Industrial Classification, Kind of Business Place and Local Unit.

District and Local Unit	Section of NSIC ¹⁾							
	H+J							
	Transportation and Storage, Information and Communication							
	Kind of Business Place							
	Total	Street Business	Home Business	Business Building	Traditional Market	Modern Shopping Mall + Exclusive Block or Building	Others	Not Stated ²⁾
Dhankuta District	54	2	7	36	1	6	2	0
10701 MAHALAXMI MUNICIPALITY	1	0	0	1	0	0	0	0
10702 PAKHRIBAS MUNICIPALITY	5	0	0	2	0	3	0	0
10703 CHHATHAR JORPATI RURAL MUNICIPALITY	2	0	1	1	0	0	0	0
10704 DHANKUTA MUNICIPALITY	25	1	3	18	1	2	0	0
10705 SAHIDBHUMI RURAL MUNICIPALITY	3	0	0	2	0	0	1	0
10706 SANGURIGADHI RURAL MUNICIPALITY	12	1	2	7	0	1	1	0
10707 CHAUBISE RURAL MUNICIPALITY	6	0	1	5	0	0	0	0
Terhathum District	49	0	7	16	0	15	11	0
10801 AATHARAI RURAL MUNICIPALITY	13	0	1	0	0	3	9	0
10802 PHEDAP RURAL MUNICIPALITY	2	0	0	2	0	0	0	0
10803 MENCHHAYAYEM RURAL MUNICIPALITY	3	0	0	0	0	3	0	0
10804 MYANGLUNG MUNICIPALITY	8	0	1	4	0	3	0	0
10805 LALIGURANS MUNICIPALITY	6	0	3	0	0	1	2	0
10806 CHHATHAR RURAL MUNICIPALITY	5	0	0	2	0	3	0	0
Panchthar District	6	0	1	3	0	0	0	0
10901 YANGBARAK RURAL MUNICIPALITY	2	0	0	2	0	0	0	0
10902 HILIHAN RURAL MUNICIPALITY	4	0	1	3	0	0	0	0
10903 FALELUNG RURAL MUNICIPALITY	33	0	10	13	0	10	0	0
10904 PHIDIM MUNICIPALITY	18	0	4	9	0	5	0	0
10905 FALGUNANDA RURAL MUNICIPALITY	5	0	4	0	0	1	0	0
10906 KUMMAYAK RURAL MUNICIPALITY	4	0	0	2	0	2	0	0
10907 TUMBEWA RURAL MUNICIPALITY	1	0	1	0	0	0	0	0
10908 MIKLAJUNG RURAL MUNICIPALITY	5	0	1	2	0	2	0	0
Ilam District	51	0	7	31	0	12	1	0
11001 MAI JOGMAI RURAL MUNICIPALITY	3	0	0	3	0	0	0	0
11002 SANDAKPUR RURAL MUNICIPALITY	2	0	1	1	0	0	0	0
11003 ILAM MUNICIPALITY	14	0	2	10	0	2	0	0
11004 DEUMAI MUNICIPALITY	5	0	0	4	0	1	0	0
11005 FAKFOKATHUM RURAL MUNICIPALITY	2	0	1	1	0	0	0	0
11006 MANGSEBUNG RURAL MUNICIPALITY	3	0	0	2	0	1	0	0
11007 CHULACHULI RURAL MUNICIPALITY	1	0	0	0	0	1	0	0
11008 MAI MUNICIPALITY	3	0	1	1	0	0	1	0
11009 SURYODAYA MUNICIPALITY	14	0	0	8	0	6	0	0
11010 RONG RURAL MUNICIPALITY	4	0	2	1	0	1	0	0
Jhapa District	176	1	16	120	2	29	8	0
11101 MECHINAGAR MUNICIPALITY	22	0	7	4	1	7	3	0
11102 BUDDHASHANTI RURAL MUNICIPALITY	4	0	1	2	1	0	0	0
11103 ARJUNDHARA MUNICIPALITY	6	0	1	4	0	1	0	0
11104 KANKAI MUNICIPALITY	8	0	0	8	0	0	0	0
11105 SHIVASATAKSHI MUNICIPALITY	8	0	1	4	0	3	0	0
11106 KAMAL RURAL MUNICIPALITY	5	1	1	2	0	1	0	0
11107 DAMAK MUNICIPALITY	30	0	1	20	0	6	3	0
11108 GAURADAHA MUNICIPALITY	5	0	0	5	0	0	0	0
11109 GAURIGANJ RURAL MUNICIPALITY	0	0	0	0	0	0	0	0
11110 JHAPA RURAL MUNICIPALITY	3	0	0	3	0	0	0	0
11111 BARHADASHI RURAL MUNICIPALITY	4	0	0	4	0	0	0	0
11112 BIRTAMOD MUNICIPALITY	59	0	3	46	0	9	1	0
11113 HALDIBARI RURAL MUNICIPALITY	4	0	0	4	0	0	0	0
11114 BHADRAPUR MUNICIPALITY	13	0	0	11	0	2	0	0
11115 KACHANAKAWAL RURAL MUNICIPALITY	5	0	1	3	0	0	1	0

1) NSIC stands for Nepal Standard Industrial Classification.

2) Includes "Not reported", "Unknown" and so on.

Table 7-1 Number of Establishments by Section of Industrial Classification, Kind of Business Place and Local Unit.

District and Local Unit	Section of NSIC ¹⁾							
	H+J							
	Transportation and Storage, Information and Communication							
	Kind of Business Place							
	Total	Street Business	Home Business	Business Building	Traditional Market	Modern Shopping Mall + Exclusive Block or Building	Others	Not Stated ²⁾
Morang District	170	0	15	107	0	46	2	0
11201 MIKLAJUNG RURAL MUNICIPALITY	0	0	0	0	0	0	0	0
11202 LETANG MUNICIPALITY	4	0	0	3	0	1	0	0
11203 KERABARI RURAL MUNICIPALITY	7	0	1	3	0	1	2	0
11204 SUNDARHARAICHA MUNICIPALITY	9	0	1	8	0	0	0	0
11205 BELBARI MUNICIPALITY	3	0	0	3	0	0	0	0
11206 KANEPOKHARI RURAL MUNICIPALITY	1	0	0	1	0	0	0	0
11207 PATHARI SHANISHCHARE MUNICIPALITY	7	0	1	5	0	1	0	0
11208 URLABARI MUNICIPALITY	11	0	0	10	0	1	0	0
11209 RATUWAMAI MUNICIPALITY	2	0	1	0	0	1	0	0
11210 SUNWARSHI MUNICIPALITY	2	0	0	1	0	1	0	0
11211 RANGELI MUNICIPALITY	2	0	0	1	0	1	0	0
11212 GRAMTHAN RURAL MUNICIPALITY	6	0	0	5	0	1	0	0
11213 BUDHIGANGA RURAL MUNICIPALITY	23	0	1	7	0	15	0	0
11214 BIRATNAGAR METROPOLITIAN CITY	89	0	9	57	0	23	0	0
11215 KATAHARI RURAL MUNICIPALITY	1	0	0	1	0	0	0	0
11216 DHANAPALTHAN RURAL MUNICIPALITY	3	0	1	2	0	0	0	0
11217 JAHADA RURAL MUNICIPALITY	0	0	0	0	0	0	0	0
Sunsari District	180	1	27	101	4	46	1	0
11301 DHARAN SUB-METROPOLITIAN CITY	53	0	13	36	1	3	0	0
11302 BARAHAKSHETRA MUNICIPALITY	7	0	0	4	1	2	0	0
11303 KOSHI RURAL MUNICIPALITY	2	0	1	1	0	0	0	0
11304 BHOKRAHA NARASINHA RURAL MUNICIPALITY	1	0	0	0	0	1	0	0
11305 RAMDHUNI MUNICIPALITY	6	0	2	3	0	1	0	0
11306 ITAHARI SUB-METROPOLITIAN CITY	75	0	2	33	1	38	1	0
11307 DUHABI MUNICIPALITY	8	0	4	4	0	0	0	0
11308 GADHI RURAL MUNICIPALITY	5	0	0	4	1	0	0	0
11309 INARUWA MUNICIPALITY	12	1	5	6	0	0	0	0
11310 HARINAGAR RURAL MUNICIPALITY	4	0	0	4	0	0	0	0
11311 DEWANGUNJ RURAL MUNICIPALITY	3	0	0	3	0	0	0	0
11312 BARJU RURAL MUNICIPALITY	4	0	0	3	0	1	0	0
Udayapur District	63	0	13	38	0	10	2	0
11401 BELAKA MUNICIPALITY	1	0	0	0	0	0	1	0
11402 CHAUDANDIGADHI MUNICIPALITY	5	0	2	3	0	0	0	0
11403 TRIYUGA MUNICIPALITY	27	0	7	15	0	4	1	0
11404 RAUTAMAI RURAL MUNICIPALITY	5	0	0	3	0	2	0	0
11405 LIMCHUNBUNG RURAL MUNICIPALITY	5	0	0	5	0	0	0	0
11406 TAPLI RURAL MUNICIPALITY	4	0	0	4	0	0	0	0
11407 KATARI MUNICIPALITY	14	0	3	7	0	4	0	0
11408 UDAYAPURGADHI RURAL MUNICIPALITY	2	0	1	1	0	0	0	0

1) NSIC stands for Nepal Standard Industrial Classification.

2) Includes "Not reported ", "Unknown" and so on.

Table 7-1 Number of Establishments by Section of Industrial Classification, Kind of Business Place and Local Unit.

District and Local Unit	Section of NSIC ¹⁾							
	I							
	Accommodation and Food Service							
	Kind of Business Place							
	Total	Street Business	Home Business	Business Building	Traditional Market	Modern Shopping Mall + Exclusive Block or Building	Others	Not Stated ²⁾
Province 1								
Total	24,269	1,209	12,162	8,296	1,678	728	188	8
Metropolitan City	1,731	104	425	1,056	65	77	4	0
Sub-Metropolitan City	3,090	195	1,034	1,446	145	247	23	0
Municipality	13,643	711	6,933	4,558	1,020	295	120	6
Rural Municipality	5,805	199	3,770	1,236	448	109	41	2
101 Taplejung District								
Total	457	6	348	86	3	13	1	0
Municipality	310	3	239	65	2	1	0	0
Rural Municipality	147	3	109	21	1	12	1	0
102 Sankhuwasabha District								
Total	634	13	509	69	33	6	4	0
Municipality	531	13	429	62	21	2	4	0
Rural Municipality	103	0	80	7	12	4	0	0
103 Solukhumbu District								
Total	1,212	0	1,165	6	28	10	3	0
Municipality	348	0	344	3	0	1	0	0
Rural Municipality	864	0	821	3	28	9	3	0
104 Okhaldhunga District								
Total	483	3	377	28	39	31	5	0
Municipality	195	1	170	12	5	7	0	0
Rural Municipality	288	2	207	16	34	24	5	0
105 Khotang District								
Total	487	2	387	91	5	1	1	0
Municipality	318	2	302	11	2	0	1	0
Rural Municipality	169	0	85	80	3	1	0	0
106 Bhojpur District								
Total	468	7	380	43	20	9	5	4
Municipality	296	5	266	13	2	7	0	3
Rural Municipality	172	2	114	30	18	2	5	1
107 Dhankuta District								
Total	1,070	10	829	172	44	6	6	3
Municipality	700	6	516	135	32	4	5	2
Rural Municipality	370	4	313	37	12	2	1	1

1) NSIC stands for Nepal Standard Industrial Classification.

2) Includes "Not reported", "Unknown" and so on.

Table 7-1 Number of Establishments by Section of Industrial Classification, Kind of Business Place and Local Unit.

District and Local Unit	Section of NSIC ¹⁾							
	I							
	Accommodation and Food Service							
	Kind of Business Place							
	Total	Street Business	Home Business	Business Building	Traditional Market	Modern Shopping Mall + Exclusive Block or Building	Others	Not Stated ²⁾
108 Terhathum District								
Total	330	1	252	57	2	7	11	0
Municipality	229	1	181	39	0	5	3	0
Rural Municipality	101	0	71	18	2	2	8	0
109 Panchthar District								
Total	615	12	466	129	4	4	0	0
Municipality	267	9	142	112	2	2	0	0
Rural Municipality	348	3	324	17	2	2	0	0
110 Ilam District								
Total	1,464	46	1,052	259	60	37	10	0
Municipality	1,127	45	764	229	50	29	10	0
Rural Municipality	337	1	288	30	10	8	0	0
111 Jhapa District								
Total	6,045	483	2,153	2,625	572	160	52	0
Municipality	4,877	401	1,601	2,229	445	156	45	0
Rural Municipality	1,168	82	552	396	127	4	7	0
112 Morang District								
Total	5,134	316	1,897	2,461	313	121	25	1
Metropolitan City	1,731	104	425	1,056	65	77	4	0
Municipality	2,332	144	962	1,022	169	22	12	1
Rural Municipality	1,071	68	510	383	79	22	9	0
113 Sunsari District								
Total	4,828	280	1,801	1,989	412	285	61	0
Sub-Metropolitan City	3,090	195	1,034	1,446	145	247	23	0
Municipality	1,156	51	534	363	149	23	36	0
Rural Municipality	582	34	233	180	118	15	2	0
114 Udayapur District								
Total	1,042	30	546	281	143	38	4	0
Municipality	957	30	483	263	141	36	4	0
Rural Municipality	85	0	63	18	2	2	0	0

1) NSIC stands for Nepal Standard Industrial Classification.

2) Includes "Not reported ", "Unknown" and so on.

Table 7-1 Number of Establishments by Section of Industrial Classification, Kind of Business Place and Local Unit.

District and Local Unit	Section of NSIC ¹⁾							
	I							
	Accommodation and Food Service							
	Kind of Business Place							
Total	Street Business	Home Business	Business Building	Traditional Market	Modern Shopping Mall + Exclusive Block or Building	Others	Not Stated ²⁾	
Taplejung District	457	6	348	86	3	13	1	0
10101 PHAKTANLUNG RURAL MUNICIPALITY	49	0	33	7	0	8	1	0
10102 MIKWAKHOLA RURAL MUNICIPALITY	7	0	7	0	0	0	0	0
10103 MERINGDEN RURAL MUNICIPALITY	27	0	23	2	1	1	0	0
10104 MAIWAKHOLA RURAL MUNICIPALITY	18	3	9	6	0	0	0	0
10105 AATHARAI TRIBENI RURAL MUNICIPALITY	9	0	6	3	0	0	0	0
10106 PHUNGLING MUNICIPALITY	310	3	239	65	2	1	0	0
10107 PATHIBHARA YANGBARAK RURAL MUNICIPALITY	11	0	8	0	0	3	0	0
10108 SIRIJANGA RURAL MUNICIPALITY	23	0	21	2	0	0	0	0
10109 SIDINGBA RURAL MUNICIPALITY	3	0	2	1	0	0	0	0
Sankhuwasabha District	634	13	509	69	33	6	4	0
10201 BHOTKHOLA RURAL MUNICIPALITY	10	0	9	1	0	0	0	0
10202 MAKALU RURAL MUNICIPALITY	40	0	34	4	0	2	0	0
10203 SILICHONG RURAL MUNICIPALITY	21	0	8	0	12	1	0	0
10204 CHICHILA RURAL MUNICIPALITY	16	0	15	0	0	1	0	0
10205 SABHAPOKHARI RURAL MUNICIPALITY	16	0	14	2	0	0	0	0
10206 KHANDABARI MUNICIPALITY	331	10	269	40	9	1	2	0
10207 PANCHAKHAPAN MUNICIPALITY	29	2	23	4	0	0	0	0
10208 CHAINAPUR MUNICIPALITY	98	1	69	13	12	1	2	0
10209 MADI MUNICIPALITY	31	0	29	2	0	0	0	0
10210 DHARMADEVI MUNICIPALITY	42	0	39	3	0	0	0	0
Solukhumbu District	1,212	0	1,165	6	28	10	3	0
10301 KHUMBU PASANGLHAMU RURAL MUNICIPALITY	500	0	500	0	0	0	0	0
10302 MAHAKULUNG RURAL MUNICIPALITY	69	0	52	1	16	0	0	0
10303 SOTANG RURAL MUNICIPALITY	53	0	52	0	0	0	1	0
10304 MAPYA DHUDHAKOSHI RURAL MUNICIPALITY	57	0	57	0	0	0	0	0
10305 THULUNG DHUDHA KOSHI RURAL MUNICIPALITY	77	0	59	2	5	9	2	0
10306 NECHA SALYAN RURAL MUNICIPALITY	46	0	39	0	7	0	0	0
10307 SOLU DHUDHAKUNDA MUNICIPALITY	348	0	344	3	0	1	0	0
10308 LIKHU PIKE RURAL MUNICIPALITY	62	0	62	0	0	0	0	0
Okhaldhunga District	483	3	377	28	39	31	5	0
10401 CHISHANKHU GADHI RURAL MUNICIPALITY	17	0	16	0	1	0	0	0
10402 SIDDHICHARAN MUNICIPALITY	195	1	170	12	5	7	0	0
10403 MOLUNG RURAL MUNICIPALITY	76	0	49	5	5	16	1	0
10404 KHIJI DEMBA RURAL MUNICIPALITY	63	0	51	0	8	0	4	0
10405 LIKHU RURAL MUNICIPALITY	15	0	6	6	3	0	0	0
10406 CHAMPADEVI RURAL MUNICIPALITY	31	0	31	0	0	0	0	0
10407 SUNKOSHI RURAL MUNICIPALITY	29	0	16	2	7	4	0	0
10408 MANEBHANJYANG RURAL MUNICIPALITY	57	2	38	3	10	4	0	0
Khotang District	487	2	387	91	5	1	1	0
10501 KEPILASGADHI RURAL MUNICIPALITY	16	0	4	11	0	1	0	0
10502 AISELUKHARKA RURAL MUNICIPALITY	22	0	19	3	0	0	0	0
10503 RAWA BESHI RURAL MUNICIPALITY	20	0	16	4	0	0	0	0
10504 HALESI TUWACHUNG MUNICIPALITY	114	1	106	5	1	0	1	0
10505 DIKTEL RUPAKOT MAJHUWAGADHI MUNICIPALITY	204	1	196	6	1	0	0	0
10506 SAKELA RURAL MUNICIPALITY	6	0	6	0	0	0	0	0
10507 DIPRUNG CHUICHUMMA RURAL MUNICIPALITY	25	0	18	4	3	0	0	0
10508 KHOTEHANG RURAL MUNICIPALITY	48	0	14	34	0	0	0	0
10509 JANTE DHUNGA RURAL MUNICIPALITY	29	0	5	24	0	0	0	0
10510 BARAHA POKHARI RURAL MUNICIPALITY	3	0	3	0	0	0	0	0
Bhojpur District	468	7	380	43	20	9	5	4
10601 SHADANANDA MUNICIPALITY	83	0	70	2	2	6	0	3
10602 SALPA SILICHHO RURAL MUNICIPALITY	10	0	9	0	0	0	0	1
10603 TEMKE MAIYUNG RURAL MUNICIPALITY	28	0	17	2	8	0	1	0
10604 BHOJPUR MUNICIPALITY	213	5	196	11	0	1	0	0
10605 ARUN RURAL MUNICIPALITY	29	0	16	13	0	0	0	0
10606 PAUWA DUNMA RURAL MUNICIPALITY	38	0	21	12	0	1	4	0
10607 RAMPRASAD RAI RURAL MUNICIPALITY	25	2	20	2	0	1	0	0
10608 HATUWAGADHI RURAL MUNICIPALITY	21	0	10	1	10	0	0	0
10609 AAMCHOWK RURAL MUNICIPALITY	21	0	21	0	0	0	0	0

1) NSIC stands for Nepal Standard Industrial Classification.

2) Includes "Not reported", "Unknown" and so on.

Table 7-1 Number of Establishments by Section of Industrial Classification, Kind of Business Place and Local Unit.

District and Local Unit	Section of NSIC ¹⁾							
	I							
	Accommodation and Food Service							
	Kind of Business Place							
Total	Street Business	Home Business	Business Building	Traditional Market	Modern Shopping Mall + Exclusive Block or Building	Others	Not Stated ²⁾	
Dhankuta District	1,070	10	829	172	44	6	6	3
10701 MAHALAXMI MUNICIPALITY	87	0	76	11	0	0	0	0
10702 PAKHRIBAS MUNICIPALITY	83	2	62	6	12	0	0	1
10703 CHHATHAR JORPATI RURAL MUNICIPALITY	105	0	90	13	2	0	0	0
10704 DHANKUTA MUNICIPALITY	530	4	378	118	20	4	5	1
10705 SAHIDBHUMI RURAL MUNICIPALITY	44	3	35	4	1	1	0	0
10706 SANGURIGADHI RURAL MUNICIPALITY	149	1	131	7	9	0	0	1
10707 CHAUBISE RURAL MUNICIPALITY	72	0	57	13	0	1	1	0
Terhathum District	453	3	362	66	2	9	11	0
10801 AATHARAI RURAL MUNICIPALITY	34	0	22	4	2	1	5	0
10802 PHEDAP RURAL MUNICIPALITY	12	0	8	4	0	0	0	0
10803 MENCHHAYAYEM RURAL MUNICIPALITY	10	0	5	4	0	1	0	0
10804 MYANGLUNG MUNICIPALITY	152	0	105	39	0	5	3	0
10805 LALIGURANS MUNICIPALITY	77	1	76	0	0	0	0	0
10806 CHHATHAR RURAL MUNICIPALITY	45	0	36	6	0	0	3	0
Panchthar District	79	2	69	6	0	2	0	0
10901 YANGBARAK RURAL MUNICIPALITY	10	0	9	1	0	0	0	0
10902 HILIHAN RURAL MUNICIPALITY						0		
10903 FALELUNG RURAL MUNICIPALITY	492	10	356	120	4	2	0	0
10904 PHIDIM MUNICIPALITY	267	9	142	112	2	2	0	0
10905 FALGUNANDA RURAL MUNICIPALITY	77	0	77	0	0	0	0	0
10906 KUMMAYAK RURAL MUNICIPALITY	35	0	34	1	0	0	0	0
10907 TUMBEWA RURAL MUNICIPALITY	19	1	18	0	0	0	0	0
10908 MIKLAJUNG RURAL MUNICIPALITY	94	0	85	7	2	0	0	0
Ilam District	1,464	46	1,052	259	60	37	10	0
11001 MAI JOGMAI RURAL MUNICIPALITY	48	0	41	7	0	0	0	0
11002 SANDAKPUR RURAL MUNICIPALITY	58	0	45	2	8	3	0	0
11003 ILAM MUNICIPALITY	533	23	347	111	38	11	3	0
11004 DEUMAI MUNICIPALITY	101	1	81	13	5	1	0	0
11005 FAKFOKATHUM RURAL MUNICIPALITY	56	0	52	4	0	0	0	0
11006 MANGSEBUNG RURAL MUNICIPALITY	51	0	42	5	0	4	0	0
11007 CHULACHULI RURAL MUNICIPALITY	49	1	40	5	2	1	0	0
11008 MAI MUNICIPALITY	82	12	64	4	0	1	1	0
11009 SURYODAYA MUNICIPALITY	411	9	272	101	7	16	6	0
11010 RONG RURAL MUNICIPALITY	75	0	68	7	0	0	0	0
Jhapa District	6,045	483	2,153	2,625	572	160	52	0
11101 MECHINAGAR MUNICIPALITY	1,058	97	393	346	178	30	14	0
11102 BUDDHASHANTI RURAL MUNICIPALITY	263	24	158	73	6	1	1	0
11103 ARJUNDHARA MUNICIPALITY	405	26	162	154	47	10	6	0
11104 KANKAI MUNICIPALITY	304	28	100	157	16	2	1	0
11105 SHIVASATAKSHI MUNICIPALITY	297	28	148	90	26	4	1	0
11106 KAMAL RURAL MUNICIPALITY	222	13	108	77	23	0	1	0
11107 DAMAK MUNICIPALITY	939	75	248	553	40	22	1	0
11108 GAURADHAHA MUNICIPALITY	198	17	72	78	19	9	3	0
11109 GAURIGANJ RURAL MUNICIPALITY	145	11	61	53	17	2	1	0
11110 JHAPA RURAL MUNICIPALITY	122	4	40	47	29	1	1	0
11111 BARHADASHI RURAL MUNICIPALITY	136	6	56	56	17	0	1	0
11112 BIRTAMOD MUNICIPALITY	1,095	98	240	610	72	71	4	0
11113 HALDIBARI RURAL MUNICIPALITY	165	17	88	52	8	0	0	0
11114 BHADRAPUR MUNICIPALITY	581	32	238	241	47	8	15	0
11115 KACHANAKAWAL RURAL MUNICIPALITY	115	7	41	38	27	0	2	0

1) NSIC stands for Nepal Standard Industrial Classification.

2) Includes "Not reported", "Unknown" and so on.

Table 7-1 Number of Establishments by Section of Industrial Classification, Kind of Business Place and Local Unit.

District and Local Unit	Section of NSIC ¹⁾								
	I								
	Accommodation and Food Service								
	Kind of Business Place								
	Total	Street Business	Home Business	Business Building	Traditional Market	Modern Shopping Mall + Exclusive Block or Building	Others	Not Stated ²⁾	
Morang District	5,134	316	1,897	2,461	313		121	25	1
11201 MIKLAJUNG RURAL MUNICIPALITY	104	6	60	25	13		0	0	0
11202 LETANG MUNICIPALITY	188	5	100	65	14		1	3	0
11203 KERABARI RURAL MUNICIPALITY	112	4	68	34	5		0	1	0
11204 SUNDARHARAICHA MUNICIPALITY	454	28	202	180	33		10	1	0
11205 BELBARI MUNICIPALITY	397	42	162	173	18		1	1	0
11206 KANEPOKHARI RURAL MUNICIPALITY	166	9	108	41	7		1	0	0
11207 PATHARI SHANISHCHARE MUNICIPALITY	367	22	181	135	21		6	1	1
11208 URLABARI MUNICIPALITY	362	13	116	210	17		3	3	0
11209 RATUWAMAI MUNICIPALITY	236	10	87	117	20		1	1	0
11210 SUNWARSHI MUNICIPALITY	150	16	43	77	14		0	0	0
11211 RANGELI MUNICIPALITY	178	8	71	65	32		0	2	0
11212 GRAMTHAN RURAL MUNICIPALITY	137	26	52	33	22		2	2	0
11213 BUDHIGANGA RURAL MUNICIPALITY	229	12	103	75	17		16	6	0
11214 BIRATNAGAR METROPOLITIAN CITY	1,731	104	425	1,056	65		77	4	0
11215 KATAHARI RURAL MUNICIPALITY	111	7	32	68	2		2	0	0
11216 DHANAPALTHAN RURAL MUNICIPALITY	132	3	51	68	10		0	0	0
11217 JAHADA RURAL MUNICIPALITY	80	1	36	39	3		1	0	0
Sunsari District	4,828	280	1,801	1,989	412		285	61	0
11301 DHARAN SUB-METROPOLITIAN CITY	1,596	89	646	761	62		34	4	0
11302 BARAHAKSHETRA MUNICIPALITY	376	21	223	63	59		9	1	0
11303 KOSHI RURAL MUNICIPALITY	165	1	47	81	26		10	0	0
11304 BHOKRAHA NARASINHA RURAL MUNICIPALITY	59	3	31	20	4		1	0	0
11305 RAMDHUNI MUNICIPALITY	233	8	68	98	49		10	0	0
11306 ITAHARI SUB-METROPOLITIAN CITY	1,494	106	388	685	83		213	19	0
11307 DUHABI MUNICIPALITY	245	11	133	60	39		0	2	0
11308 GADHI RURAL MUNICIPALITY	59	5	33	2	14		3	2	0
11309 INARUWA MUNICIPALITY	302	11	110	142	2		4	33	0
11310 HARINAGAR RURAL MUNICIPALITY	76	13	28	16	18		1	0	0
11311 DEWANGUNJ RURAL MUNICIPALITY	72	4	13	30	25		0	0	0
11312 BARJU RURAL MUNICIPALITY	151	8	81	31	31		0	0	0
Udayapur District	1,042	30	546	281	143		38	4	0
11401 BELAKA MUNICIPALITY	74	2	30	22	20		0	0	0
11402 CHAUDANDIGADHI MUNICIPALITY	171	3	123	33	7		5	0	0
11403 TRIYUGA MUNICIPALITY	468	25	182	137	95		25	4	0
11404 RAUTAMAI RURAL MUNICIPALITY	40	0	35	4	0		1	0	0
11405 LIMCHUNBUNG RURAL MUNICIPALITY	1	0	0	0	0		1	0	0
11406 TAPLI RURAL MUNICIPALITY	8	0	8	0	0		0	0	0
11407 KATARI MUNICIPALITY	244	0	148	71	19		6	0	0
11408 UDAYAPURGADHI RURAL MUNICIPALITY	36	0	20	14	2		0	0	0

1) NSIC stands for Nepal Standard Industrial Classification.

2) Includes "Not reported", "Unknown" and so on.

Table 7-1 Number of Establishments by Section of Industrial Classification, Kind of Business Place and Local Unit.

District and Local Unit	Section of NSIC ¹⁾							
	K							
	Financial and Insurance							
	Kind of Business Place							
	Total	Street Business	Home Business	Business Building	Traditional Market	Modern Shopping Mall + Exclusive Block or Building	Others	Not Stated ²⁾
Province 1								
Total	3,235	0	454	1,891	31	558	293	8
Metropolitan City	188	0	9	150	1	28	0	0
Sub-Metropolitan City	285	0	26	146	6	101	5	1
Municipality	1,815	0	251	1,102	11	331	115	5
Rural Municipality	947	0	168	493	13	98	173	2
101 Taplejung District								
Total	131	0	35	76	0	12	8	0
Municipality	51	0	21	18	0	9	3	0
Rural Municipality	80	0	14	58	0	3	5	0
102 Sankhuwasabha District								
Total	130	0	20	73	1	12	24	0
Municipality	88	0	16	49	0	11	12	0
Rural Municipality	42	0	4	24	1	1	12	0
103 Solukhumbu District								
Total	64	0	34	13	2	8	7	0
Municipality	9	0	5	3	0	1	0	0
Rural Municipality	55	0	29	10	2	7	7	0
104 Okhaldhunga District								
Total	119	0	23	44	5	21	26	0
Municipality	49	0	8	17	0	15	9	0
Rural Municipality	70	0	15	27	5	6	17	0
105 Khotang District								
Total	72	0	14	52	0	4	2	0
Municipality	38	0	9	25	0	4	0	0
Rural Municipality	34	0	5	27	0	0	2	0
106 Bhojpur District								
Total	153	0	11	70	2	11	57	2
Municipality	65	0	7	44	0	6	8	0
Rural Municipality	88	0	4	26	2	5	49	2
107 Dhankuta District								
Total	186	0	31	110	1	4	39	1
Municipality	103	0	17	71	1	2	11	1
Rural Municipality	83	0	14	39	0	2	28	0

1) NSIC stands for Nepal Standard Industrial Classification.

2) Includes "Not reported ", "Unknown" and so on.

Table 7-1 Number of Establishments by Section of Industrial Classification, Kind of Business Place and Local Unit.

District and Local Unit	Section of NSIC ¹⁾							
	K							
	Financial and Insurance							
	Kind of Business Place							
	Total	Street Business	Home Business	Business Building	Traditional Market	Modern Shopping Mall + Exclusive Block or Building	Others	Not Stated ²⁾
108 Terhathum District								
Total	124	0	22	50	0	22	30	0
Municipality	74	0	19	33	0	13	9	0
Rural Municipality	50	0	3	17	0	9	21	0
109 Panchthar District								
Total	156	0	49	63	0	21	23	0
Municipality	52	0	8	31	0	13	0	0
Rural Municipality	104	0	41	32	0	8	23	0
110 Ilam District								
Total	171	0	34	92	0	33	12	0
Municipality	133	0	23	73	0	28	9	0
Rural Municipality	38	0	11	19	0	5	3	0
111 Jhapa District								
Total	604	0	45	434	6	98	19	2
Municipality	503	0	35	356	5	89	16	2
Rural Municipality	101	0	10	78	1	9	3	0
112 Morang District								
Total	606	0	53	412	1	127	13	0
Metropolitan City	188	0	9	150	1	28	0	0
Municipality	292	0	34	175	0	71	12	0
Rural Municipality	126	0	10	87	0	28	1	0
113 Sunsari District								
Total	488	0	50	262	8	155	10	3
Sub-Metropolitan City	285	0	26	146	6	101	5	1
Municipality	143	0	17	81	0	39	4	2
Rural Municipality	60	0	7	35	2	15	1	0
114 Udayapur District								
Total	231	0	33	140	5	30	23	0
Municipality	215	0	32	126	5	30	22	0
Rural Municipality	16	0	1	14	0	0	1	0

1) NSIC stands for Nepal Standard Industrial Classification.

2) Includes "Not reported ", "Unknown" and so on.

Table 7-1 Number of Establishments by Section of Industrial Classification, Kind of Business Place and Local Unit.

District and Local Unit	Section of NSIC ¹⁾							
	K							
	Financial and Insurance							
	Kind of Business Place							
	Total	Street Business	Home Business	Business Building	Traditional Market	Modern Shopping Mall + Exclusive Block or Building	Others	Not Stated ²⁾
Taplejung District	131	0	35	76	0	12	8	0
10101 PHAKTANLUNG RURAL MUNICIPALITY	5	0	0	4	0	0	1	0
10102 MIKWAKHOLA RURAL MUNICIPALITY	13	0	11	2	0	0	0	0
10103 MERINGDEN RURAL MUNICIPALITY	16	0	1	12	0	0	3	0
10104 MAIWAKHOLA RURAL MUNICIPALITY	3	0	0	2	0	1	0	0
10105 AATHARAI TRIBENI RURAL MUNICIPALITY	5	0	0	5	0	0	0	0
10106 PHUNGLING MUNICIPALITY	51	0	21	18	0	9	3	0
10107 PATHIBHARA YANGBARAK RURAL MUNICIPALITY	4	0	0	2	0	2	0	0
10108 SIRIJANGA RURAL MUNICIPALITY	9	0	2	6	0	0	1	0
10109 SIDINGBA RURAL MUNICIPALITY	25	0	0	25	0	0	0	0
Sankhuwasabha District	130	0	20	73	1	12	24	0
10201 BHOTKHOLA RURAL MUNICIPALITY	0	0	0	0	0	0	0	0
10202 MAKALU RURAL MUNICIPALITY	5	0	2	1	0	1	1	0
10203 SILICHONG RURAL MUNICIPALITY	32	0	2	19	0	0	11	0
10204 CHICHILA RURAL MUNICIPALITY	3	0	0	3	0	0	0	0
10205 SABHAPOKHARI RURAL MUNICIPALITY	2	0	0	1	1	0	0	0
10206 KHANDABARI MUNICIPALITY	39	0	9	28	0	2	0	0
10207 PANCHAKHAPAN MUNICIPALITY	6	0	0	6	0	0	0	0
10208 CHAINAPUR MUNICIPALITY	21	0	5	5	0	3	8	0
10209 MADI MUNICIPALITY	7	0	0	6	0	0	1	0
10210 DHARMADEVI MUNICIPALITY	15	0	2	4	0	6	3	0
Solukhumbu District	64	0	34	13	2	8	7	0
10301 KHUMBU PASANGLHAMU RURAL MUNICIPALITY	8	0	6	0	0	2	0	0
10302 MAHAKULUNG RURAL MUNICIPALITY	6	0	0	3	0	2	1	0
10303 SOTANG RURAL MUNICIPALITY	3	0	2	1	0	0	0	0
10304 MAPYA DHUDHAKOSHI RURAL MUNICIPALITY	4	0	4	0	0	0	0	0
10305 THULUNG DHUDHA KOSHI RURAL MUNICIPALITY	10	0	1	2	0	2	5	0
10306 NECHA SALYAN RURAL MUNICIPALITY	20	0	15	3	2	0	0	0
10307 SOLU DHUDHAKUNDA MUNICIPALITY	9	0	5	3	0	1	0	0
10308 LIKHU PIKE RURAL MUNICIPALITY	4	0	1	1	0	1	1	0
Okhaldhunga District	119	0	23	44	5	21	26	0
10401 CHISHANKHU GADHI RURAL MUNICIPALITY	2	0	0	2	0	0	0	0
10402 SIDDHICHARAN MUNICIPALITY	49	0	8	17	0	15	9	0
10403 MOLUNG RURAL MUNICIPALITY	19	0	1	2	5	2	9	0
10404 KHIJI DEMBA RURAL MUNICIPALITY	5	0	0	1	0	0	4	0
10405 LIKHU RURAL MUNICIPALITY	13	0	3	9	0	1	0	0
10406 CHAMPADEVI RURAL MUNICIPALITY	2	0	2	0	0	0	0	0
10407 SUNKOSHI RURAL MUNICIPALITY	10	0	2	3	0	1	4	0
10408 MANEBHANJYANG RURAL MUNICIPALITY	19	0	7	10	0	2	0	0
Khotang District	72	0	14	52	0	4	2	0
10501 KEPILASGADHI RURAL MUNICIPALITY	6	0	0	6	0	0	0	0
10502 AISELUKHARKA RURAL MUNICIPALITY	6	0	0	6	0	0	0	0
10503 RAWA BESHI RURAL MUNICIPALITY	2	0	1	1	0	0	0	0
10504 HALESI TUWACHUNG MUNICIPALITY	9	0	1	8	0	0	0	0
10505 DIKTEL RUPAKOT MAJHUWAGADHI MUNICIPALITY	29	0	8	17	0	4	0	0
10506 SAKELA RURAL MUNICIPALITY	1	0	0	1	0	0	0	0
10507 DIPRUNG CHUICHUMMA RURAL MUNICIPALITY	6	0	2	2	0	0	2	0
10508 KHOTEHANG RURAL MUNICIPALITY	9	0	2	7	0	0	0	0
10509 JANTE DHUNGA RURAL MUNICIPALITY	4	0	0	4	0	0	0	0
10510 BARAHA POKHARI RURAL MUNICIPALITY	0	0	0	0	0	0	0	0
Bhojpur District	153	0	11	70	2	11	57	2
10601 SHADANANDA MUNICIPALITY	8	0	2	1	0	4	1	0
10602 SALPA SILICHHO RURAL MUNICIPALITY	2	0	1	1	0	0	0	0
10603 TEMKE MAIYUNG RURAL MUNICIPALITY	19	0	1	6	0	0	12	0
10604 BHOJPUR MUNICIPALITY	57	0	5	43	0	2	7	0
10605 ARUN RURAL MUNICIPALITY	8	0	0	5	0	1	2	0
10606 PAUWA DUNMA RURAL MUNICIPALITY	27	0	0	7	0	0	20	0
10607 RAMPRASAD RAI RURAL MUNICIPALITY	10	0	0	2	0	1	5	2
10608 HATUWAGADHI RURAL MUNICIPALITY	11	0	1	1	2	0	7	0
10609 AAMCHOWK RURAL MUNICIPALITY	11	0	1	4	0	3	3	0

1) NSIC stands for Nepal Standard Industrial Classification.

2) Includes "Not reported", "Unknown" and so on.

Table 7-1 Number of Establishments by Section of Industrial Classification, Kind of Business Place and Local Unit.

District and Local Unit	Section of NSIC ¹⁾							
	K							
	Financial and Insurance							
	Kind of Business Place							
	Total	Street Business	Home Business	Business Building	Traditional Market	Modern Shopping Mall + Exclusive Block or Building	Others	Not Stated ²⁾
Dhankuta District	186	0	31	110	1	4	39	1
10701 MAHALAXMI MUNICIPALITY	19	0	3	12	0	0	4	0
10702 PAKHRIBAS MUNICIPALITY	10	0	1	7	0	1	1	0
10703 CHHATHAR JORPATI RURAL MUNICIPALITY	17	0	5	11	0	0	1	0
10704 DHANKUTA MUNICIPALITY	74	0	13	52	1	1	6	1
10705 SAHIDBHUMI RURAL MUNICIPALITY	9	0	2	5	0	0	2	0
10706 SANGURIGADHI RURAL MUNICIPALITY	14	0	1	12	0	0	1	0
10707 CHAUBISE RURAL MUNICIPALITY	43	0	6	11	0	2	24	0
Terhathum District	175	0	42	75	0	24	34	0
10801 AATHARAI RURAL MUNICIPALITY	13	0	0	3	0	6	4	0
10802 PHEDAP RURAL MUNICIPALITY	7	0	1	3	0	0	3	0
10803 MENCHHAYAYEM RURAL MUNICIPALITY	14	0	1	3	0	0	10	0
10804 MYANGLUNG MUNICIPALITY	35	0	5	18	0	12	0	0
10805 LALIGURANS MUNICIPALITY	39	0	14	15	0	1	9	0
10806 CHHATHAR RURAL MUNICIPALITY	16	0	1	8	0	3	4	0
	21	0	11	9	0		0	0
Panchthar District	13	0	4	8	0	0	1	0
10901 YANGBARAK RURAL MUNICIPALITY	17	0	5	8	0	1	3	0
10902 HILIHAN RURAL MUNICIPALITY						0		
10903 FALELUNG RURAL MUNICIPALITY	105	0	29	38	0	19	19	0
10904 PHIDIM MUNICIPALITY	52	0	8	31	0	13	0	0
10905 FALGUNANDA RURAL MUNICIPALITY	10	0	7	1	0	2	0	0
10906 KUMMAYAK RURAL MUNICIPALITY	24	0	4	3	0	2	15	0
10907 TUMBEWA RURAL MUNICIPALITY	2	0	0	0	0	1	1	0
10908 MIKLAJUNG RURAL MUNICIPALITY	17	0	10	3	0	1	3	0
Ilam District	171	0	34	92	0	33	12	0
11001 MAI JOGMAI RURAL MUNICIPALITY	19	0	10	8	0	1	0	0
11002 SANDAKPUR RURAL MUNICIPALITY	4	0	1	3	0	0	0	0
11003 ILAM MUNICIPALITY	73	0	9	50	0	13	1	0
11004 DEUMAI MUNICIPALITY	16	0	4	4	0	5	3	0
11005 FAKFOKATHUM RURAL MUNICIPALITY	5	0	0	3	0	0	2	0
11006 MANGSEBUNG RURAL MUNICIPALITY	1	0	0	0	0	1	0	0
11007 CHULACHULI RURAL MUNICIPALITY	7	0	0	3	0	3	1	0
11008 MAI MUNICIPALITY	7	0	3	4	0	0	0	0
11009 SURYODAYA MUNICIPALITY	37	0	7	15	0	10	5	0
11010 RONG RURAL MUNICIPALITY	2	0	0	2	0	0	0	0
Jhapa District	604	0	45	434	6	98	19	2
11101 MECHINAGAR MUNICIPALITY	87	0	6	50	3	16	12	0
11102 BUDDHASHANTI RURAL MUNICIPALITY	28	0	7	18	1	2	0	0
11103 ARJUNDHARA MUNICIPALITY	16	0	0	7	1	8	0	0
11104 KANKAI MUNICIPALITY	35	0	3	30	0	2	0	0
11105 SHIVASATAKSHI MUNICIPALITY	35	0	6	24	0	5	0	0
11106 KAMAL RURAL MUNICIPALITY	17	0	1	15	0	1	0	0
11107 DAMAK MUNICIPALITY	147	0	9	117	0	21	0	0
11108 GAURADAHA MUNICIPALITY	28	0	2	18	0	4	3	1
11109 GAURIGANJ RURAL MUNICIPALITY	9	0	1	6	0	1	1	0
11110 JHAPA RURAL MUNICIPALITY	10	0	1	6	0	3	0	0
11111 BARHADASHI RURAL MUNICIPALITY	12	0	0	12	0	0	0	0
11112 BIRTAMOD MUNICIPALITY	90	0	2	67	0	19	1	1
11113 HALDIBARI RURAL MUNICIPALITY	11	0	0	10	0	0	1	0
11114 BHADRAPUR MUNICIPALITY	65	0	7	43	1	14	0	0
11115 KACHANAKAWAL RURAL MUNICIPALITY	14	0	0	11	0	2	1	0

1) NSIC stands for Nepal Standard Industrial Classification.

2) Includes "Not reported", "Unknown" and so on.

Table 7-1 Number of Establishments by Section of Industrial Classification, Kind of Business Place and Local Unit.

District and Local Unit	Section of NSIC ¹⁾							
	K							
	Financial and Insurance							
	Kind of Business Place							
	Total	Street Business	Home Business	Business Building	Traditional Market	Modern Shopping Mall + Exclusive Block or Building	Others	Not Stated ²⁾
Morang District	606	0	53	412	1	127	13	0
11201 MIKLAJUNG RURAL MUNICIPALITY	9	0	1	6	0	2	0	0
11202 LETANG MUNICIPALITY	42	0	3	15	0	12	12	0
11203 KERABARI RURAL MUNICIPALITY	28	0	4	22	0	2	0	0
11204 SUNDARHARAICHA MUNICIPALITY	63	0	7	40	0	16	0	0
11205 BELBARI MUNICIPALITY	44	0	2	30	0	12	0	0
11206 KANEPOKHARI RURAL MUNICIPALITY	22	0	4	15	0	3	0	0
11207 PATHARI SHANISHCHARE MUNICIPALITY	39	0	3	34	0	2	0	0
11208 URLABARI MUNICIPALITY	45	0	6	22	0	17	0	0
11209 RATUWAMAI MUNICIPALITY	28	0	10	18	0	0	0	0
11210 SUNWARSHI MUNICIPALITY	8	0	0	6	0	2	0	0
11211 RANGELI MUNICIPALITY	23	0	3	10	0	10	0	0
11212 GRAMTHAN RURAL MUNICIPALITY	31	0	0	22	0	8	1	0
11213 BUDHIGANGA RURAL MUNICIPALITY	16	0	1	9	0	6	0	0
11214 BIRATNAGAR METROPOLITIAN CITY	188	0	9	150	1	28	0	0
11215 KATAHARI RURAL MUNICIPALITY	7	0	0	1	0	6	0	0
11216 DHANAPALTHAN RURAL MUNICIPALITY	7	0	0	6	0	1	0	0
11217 JAHADA RURAL MUNICIPALITY	6	0	0	6	0	0	0	0
Sunsari District	488	0	50	262	8	155	10	3
11301 DHARAN SUB-METROPOLITIAN CITY	148	0	12	86	1	46	3	0
11302 BARAHAKSHETRA MUNICIPALITY	43	0	2	23	0	18	0	0
11303 KOSHI RURAL MUNICIPALITY	6	0	1	3	0	2	0	0
11304 BHOKRAHA NARASINHA RURAL MUNICIPALITY	2	0	0	0	0	2	0	0
11305 RAMDHUNI MUNICIPALITY	27	0	2	15	0	8	0	2
11306 ITAHARI SUB-METROPOLITIAN CITY	137	0	14	60	5	55	2	1
11307 DUHABI MUNICIPALITY	24	0	6	13	0	5	0	0
11308 GADHI RURAL MUNICIPALITY	11	0	1	4	1	5	0	0
11309 INARUWA MUNICIPALITY	49	0	7	30	0	8	4	0
11310 HARINAGAR RURAL MUNICIPALITY	12	0	0	10	0	2	0	0
11311 DEWANGUNJ RURAL MUNICIPALITY	12	0	3	6	1	2	0	0
11312 BARJU RURAL MUNICIPALITY	17	0	2	12	0	2	1	0
Udayapur District	231	0	33	140	5	30	23	0
11401 BELAKA MUNICIPALITY	45	0	12	21	0	4	8	0
11402 CHAUDANDIGADHI MUNICIPALITY	27	0	7	18	0	2	0	0
11403 TRIYUGA MUNICIPALITY	97	0	8	58	2	24	5	0
11404 RAUTAMAI RURAL MUNICIPALITY	7	0	1	6	0	0	0	0
11405 LIMCHUNBUNG RURAL MUNICIPALITY	0	0	0	0	0	0	0	0
11406 TAPLI RURAL MUNICIPALITY	0	0	0	0	0	0	0	0
11407 KATARI MUNICIPALITY	46	0	5	29	3	0	9	0
11408 UDAYAPURGADHI RURAL MUNICIPALITY	9	0	0	8	0	0	1	0

1) NSIC stands for Nepal Standard Industrial Classification.

2) Includes "Not reported ", "Unknown" and so on.

Table 7-1 Number of Establishments by Section of Industrial Classification, Kind of Business Place and Local Unit.

District and Local Unit	Section of NSIC ¹⁾							
	P							
	Education							
	Kind of Business Place							
	Total	Street Business	Home Business	Business Building	Traditional Market	Modern Shopping Mall + Exclusive Block or Building	Others	Not Stated ²⁾
Province 1								
Total	7,867	0	395	1,431	1	5,937	100	3
Metropolitan City	270	0	16	73	0	176	5	0
Sub-Metropolitan City	474	0	34	133	1	303	3	0
Municipality	3,329	0	199	563	0	2,519	46	2
Rural Municipality	3,794	0	146	662	0	2,939	46	1
101 Taplejung District								
Total	395	0	22	45	0	328	0	0
Municipality	84	0	11	16	0	57	0	0
Rural Municipality	311	0	11	29	0	271	0	0
102 Sankhuwasabha District								
Total	435	0	12	30	0	388	4	1
Municipality	273	0	11	22	0	237	2	1
Rural Municipality	162	0	1	8	0	151	2	0
103 Solukhumbu District								
Total	244	0	48	90	0	102	4	0
Municipality	57	0	16	9	0	32	0	0
Rural Municipality	187	0	32	81	0	70	4	0
104 Okhaldhunga District								
Total	361	0	12	48	0	294	7	0
Municipality	74	0	8	7	0	58	1	0
Rural Municipality	287	0	4	41	0	236	6	0
105 Khotang District								
Total	509	0	1	17	0	491	0	0
Municipality	190	0	0	3	0	187	0	0
Rural Municipality	319	0	1	14	0	304	0	0
106 Bhojpur District								
Total	389	0	10	146	0	224	7	2
Municipality	119	0	6	38	0	70	4	1
Rural Municipality	270	0	4	108	0	154	3	1
107 Dhankuta District								
Total	382	0	16	149	0	198	19	0
Municipality	195	0	12	58	0	117	8	0
Rural Municipality	187	0	4	91	0	81	11	0

1) NSIC stands for Nepal Standard Industrial Classification.

2) Includes "Not reported", "Unknown" and so on.

Table 7-1 Number of Establishments by Section of Industrial Classification, Kind of Business Place and Local Unit.

District and Local Unit	Section of NSIC ¹⁾							
	P							
	Education							
	Kind of Business Place							
	Total	Street Business	Home Business	Business Building	Traditional Market	Modern Shopping Mall + Exclusive Block or Building	Others	Not Stated ²⁾
108 Terhathum District								
Total	272	0	8	16	0	242	6	0
Municipality	83	0	4	3	0	73	3	0
Rural Municipality	189	0	4	13	0	169	3	0
109 Panchthar District								
Total	492	0	20	16	0	450	6	0
Municipality	96	0	5	4	0	86	1	0
Rural Municipality	396	0	15	12	0	364	5	0
110 Ilam District								
Total	539	0	17	70	0	448	4	0
Municipality	315	0	13	38	0	262	2	0
Rural Municipality	224	0	4	32	0	186	2	0
111 Jhapa District								
Total	1,018	0	67	236	0	707	8	0
Municipality	707	0	41	167	0	496	3	0
Rural Municipality	311	0	26	69	0	211	5	0
112 Morang District								
Total	1,084	0	49	188	0	838	9	0
Metropolitan City	270	0	16	73	0	176	5	0
Municipality	459	0	25	68	0	366	0	0
Rural Municipality	355	0	8	47	0	296	4	0
113 Sunsari District								
Total	1,154	0	90	310	1	735	18	0
Sub-Metropolitan City	474	0	34	133	1	303	3	0
Municipality	302	0	32	75	0	181	14	0
Rural Municipality	378	0	24	102	0	251	1	0
114 Udayapur District								
Total	593	0	23	70	0	492	8	0
Municipality	375	0	15	55	0	297	8	0
Rural Municipality	218	0	8	15	0	195	0	0

1) NSIC stands for Nepal Standard Industrial Classification.

2) Includes "Not reported ", "Unknown" and so on.

Table 7-1 Number of Establishments by Section of Industrial Classification, Kind of Business Place and Local Unit.

District and Local Unit	Section of NSIC ¹⁾							
	P							
	Education							
	Kind of Business Place							
	Total	Street Business	Home Business	Business Building	Traditional Market	Modern Shopping Mall + Exclusive Block or Building	Others	Not Stated ²⁾
Taplejung District	395	0	22	45	0	328	0	0
10101 PHAKTANLUNG RURAL MUNICIPALITY	51	0	0	5	0	46	0	0
10102 MIKWAKHOLA RURAL MUNICIPALITY	30	0	5	12	0	13	0	0
10103 MERINGDEN RURAL MUNICIPALITY	36	0	0	7	0	29	0	0
10104 MAIWAKHOLA RURAL MUNICIPALITY	30	0	1	3	0	26	0	0
10105 AATHARAI TRIBENI RURAL MUNICIPALITY	39	0	1	0	0	38	0	0
10106 PHUNGLING MUNICIPALITY	84	0	11	16	0	57	0	0
10107 PATHIBHARA YANGBARAK RURAL MUNICIPALITY	42	0	1	2	0	39	0	0
10108 SIRIJANGA RURAL MUNICIPALITY	45	0	3	0	0	42	0	0
10109 SIDINGBA RURAL MUNICIPALITY	38	0	0	0	0	38	0	0
Sankhuwasabha District	435	0	12	30	0	388	4	1
10201 BHOTKHOLA RURAL MUNICIPALITY	25	0	0	2	0	23	0	0
10202 MAKALU RURAL MUNICIPALITY	48	0	1	2	0	45	0	0
10203 SILICHONG RURAL MUNICIPALITY	40	0	0	3	0	35	2	0
10204 CHICHILA RURAL MUNICIPALITY	21	0	0	0	0	21	0	0
10205 SABHAPOKHARI RURAL MUNICIPALITY	28	0	0	1	0	27	0	0
10206 KHANDABARI MUNICIPALITY	77	0	3	14	0	59	0	1
10207 PANCHAKHAPAN MUNICIPALITY	43	0	1	1	0	40	1	0
10208 CHAINAPUR MUNICIPALITY	70	0	4	5	0	61	0	0
10209 MADI MUNICIPALITY	39	0	2	1	0	36	0	0
10210 DHARMADEVI MUNICIPALITY	44	0	1	1	0	41	1	0
Solukhumbu District	244	0	48	90	0	102	4	0
10301 KHUMBU PASANGLHAMU RURAL MUNICIPALITY	7	0	6	0	0	1	0	0
10302 MAHAKULUNG RURAL MUNICIPALITY	18	0	2	7	0	9	0	0
10303 SOTANG RURAL MUNICIPALITY	24	0	2	21	0	1	0	0
10304 MAPYA DHUDHAKOSHI RURAL MUNICIPALITY	33	0	13	13	0	7	0	0
10305 THULUNG DHUDHA KOSHI RURAL MUNICIPALITY	49	0	0	7	0	38	4	0
10306 NECHA SALYAN RURAL MUNICIPALITY	39	0	5	29	0	5	0	0
10307 SOLU DHUDHAKUNDA MUNICIPALITY	57	0	16	9	0	32	0	0
10308 LIKHU PIKE RURAL MUNICIPALITY	17	0	4	4	0	9	0	0
Okhaldhunga District	361	0	12	48	0	294	7	0
10401 CHISHANKHU GADHI RURAL MUNICIPALITY	48	0	0	25	0	22	1	0
10402 SIDDHICHARAN MUNICIPALITY	74	0	8	7	0	58	1	0
10403 MOLUNG RURAL MUNICIPALITY	40	0	0	0	0	40	0	0
10404 KHIJI DEMBA RURAL MUNICIPALITY	34	0	1	2	0	26	5	0
10405 LIKHU RURAL MUNICIPALITY	27	0	0	3	0	24	0	0
10406 CHAMPADEVI RURAL MUNICIPALITY	46	0	1	0	0	45	0	0
10407 SUNKOSHI RURAL MUNICIPALITY	39	0	0	0	0	39	0	0
10408 MANEBHANJYANG RURAL MUNICIPALITY	53	0	2	11	0	40	0	0
Khotang District	509	0	1	17	0	491	0	0
10501 KEPILASGADHI RURAL MUNICIPALITY	40	0	0	1	0	39	0	0
10502 AISELUKHARKA RURAL MUNICIPALITY	45	0	1	3	0	41	0	0
10503 RAWA BESHI RURAL MUNICIPALITY	28	0	0	5	0	23	0	0
10504 HALESI TUWACHUNG MUNICIPALITY	88	0	0	0	0	88	0	0
10505 DIKTEL RUPAKOT MAJHUWAGADHI MUNICIPALITY	102	0	0	3	0	99	0	0
10506 SAKELA RURAL MUNICIPALITY	29	0	0	0	0	29	0	0
10507 DIPRUNG CHUICHUMMA RURAL MUNICIPALITY	52	0	0	1	0	51	0	0
10508 KHOTEHANG RURAL MUNICIPALITY	53	0	0	4	0	49	0	0
10509 JANTE DHUNGA RURAL MUNICIPALITY	37	0	0	0	0	37	0	0
10510 BARAHA POKHARI RURAL MUNICIPALITY	35	0	0	0	0	35	0	0
Bhojpur District	389	0	10	146	0	224	7	2
10601 SHADANANDA MUNICIPALITY	59	0	4	18	0	36	0	1
10602 SALPA SILICHHO RURAL MUNICIPALITY	35	0	0	32	0	3	0	0
10603 TEMKE MAIYUNG RURAL MUNICIPALITY	41	0	0	36	0	5	0	0
10604 BHOJPUR MUNICIPALITY	60	0	2	20	0	34	4	0
10605 ARUN RURAL MUNICIPALITY	38	0	1	19	0	17	0	1
10606 PAUWA DUNMA RURAL MUNICIPALITY	36	0	0	20	0	16	0	0
10607 RAMPRASAD RAI RURAL MUNICIPALITY	36	0	0	1	0	35	0	0
10608 HATUWAGADHI RURAL MUNICIPALITY	39	0	2	0	0	35	2	0
10609 AAMCHOWK RURAL MUNICIPALITY	45	0	1	0	0	43	1	0

1) NSIC stands for Nepal Standard Industrial Classification.

2) Includes "Not reported", "Unknown" and so on.

Table 7-1 Number of Establishments by Section of Industrial Classification, Kind of Business Place and Local Unit.

District and Local Unit	Section of NSIC ¹⁾							
	P							
	Education							
	Kind of Business Place							
	Total	Street Business	Home Business	Business Building	Traditional Market	Modern Shopping Mall + Exclusive Block or Building	Others	Not Stated ²⁾
Dhankuta District	382	0	16	149	0	198	19	0
10701 MAHALAXMI MUNICIPALITY	58	0	2	28	0	27	1	0
10702 PAKHRIBAS MUNICIPALITY	45	0	2	0	0	43	0	0
10703 CHHATHAR JORPATI RURAL MUNICIPALITY	34	0	1	22	0	5	6	0
10704 DHANKUTA MUNICIPALITY	92	0	8	30	0	47	7	0
10705 SAHIDBHUMI RURAL MUNICIPALITY	44	0	0	28	0	16	0	0
10706 SANGURIGADHI RURAL MUNICIPALITY	53	0	2	22	0	28	1	0
10707 CHAUBISE RURAL MUNICIPALITY	56	0	1	19	0	32	4	0
Terhathum District	448	0	10	17	0	411	10	0
10801 AATHARAI RURAL MUNICIPALITY	63	0	0	2	0	61	0	0
10802 PHEDAP RURAL MUNICIPALITY	41	0	2	1	0	38	0	0
10803 MENCHHAYAYEM RURAL MUNICIPALITY	28	0	0	0	0	26	2	0
10804 MYANGLUNG MUNICIPALITY	42	0	2	2	0	38	0	0
10805 LALIGURANS MUNICIPALITY	41	0	2	1	0	35	3	0
10806 CHHATHAR RURAL MUNICIPALITY	57	0	2	10	0	44	1	0
	55	0	2	0	0	4	4	0
Panchthar District	63	0	0	1	0	62	0	0
10901 YANGBARAK RURAL MUNICIPALITY	58	0	0	0	0	58	0	0
10902 HILIHAN RURAL MUNICIPALITY						0		
10903 FALELUNG RURAL MUNICIPALITY	316	0	18	15	0	281	2	0
10904 PHIDIM MUNICIPALITY	96	0	5	4	0	86	1	0
10905 FALGUNANDA RURAL MUNICIPALITY	51	0	1	2	0	48	0	0
10906 KUMMAYAK RURAL MUNICIPALITY	45	0	0	1	0	43	1	0
10907 TUMBEWA RURAL MUNICIPALITY	53	0	8	5	0	40	0	0
10908 MIKLAJUNG RURAL MUNICIPALITY	71	0	4	3	0	64	0	0
Ilam District	539	0	17	70	0	448	4	0
11001 MAI JOGMAI RURAL MUNICIPALITY	46	0	1	11	0	34	0	0
11002 SANDAKPUR RURAL MUNICIPALITY	31	0	3	0	0	28	0	0
11003 ILAM MUNICIPALITY	103	0	6	25	0	71	1	0
11004 DEUMAI MUNICIPALITY	57	0	0	3	0	54	0	0
11005 FAKFOKATHUM RURAL MUNICIPALITY	52	0	0	1	0	49	2	0
11006 MANGSEBUNG RURAL MUNICIPALITY	36	0	0	0	0	36	0	0
11007 CHULACHULI RURAL MUNICIPALITY	28	0	0	2	0	26	0	0
11008 MAI MUNICIPALITY	60	0	4	2	0	53	1	0
11009 SURYODAYA MUNICIPALITY	95	0	3	8	0	84	0	0
11010 RONG RURAL MUNICIPALITY	31	0	0	18	0	13	0	0
Jhapa District	1,018	0	67	236	0	707	8	0
11101 MECHINAGAR MUNICIPALITY	119	0	8	16	0	94	1	0
11102 BUDDHASHANTI RURAL MUNICIPALITY	51	0	16	6	0	29	0	0
11103 ARJUNDHARA MUNICIPALITY	65	0	3	5	0	56	1	0
11104 KANKAI MUNICIPALITY	48	0	4	16	0	28	0	0
11105 SHIVASATAKSHI MUNICIPALITY	74	0	4	11	0	59	0	0
11106 KAMAL RURAL MUNICIPALITY	46	0	3	8	0	35	0	0
11107 DAMAK MUNICIPALITY	139	0	2	56	0	80	1	0
11108 GAURADAHA MUNICIPALITY	65	0	3	9	0	53	0	0
11109 GAURIGANJ RURAL MUNICIPALITY	39	0	1	7	0	29	2	0
11110 JHAPA RURAL MUNICIPALITY	44	0	2	15	0	27	0	0
11111 BARHADASHI RURAL MUNICIPALITY	36	0	1	8	0	24	3	0
11112 BIRTAMOD MUNICIPALITY	113	0	10	33	0	70	0	0
11113 HALDIBARI RURAL MUNICIPALITY	39	0	2	18	0	19	0	0
11114 BHADRAPUR MUNICIPALITY	84	0	7	21	0	56	0	0
11115 KACHANAKAWAL RURAL MUNICIPALITY	56	0	1	7	0	48	0	0

1) NSIC stands for Nepal Standard Industrial Classification.

2) Includes "Not reported", "Unknown" and so on.

Table 7-1 Number of Establishments by Section of Industrial Classification, Kind of Business Place and Local Unit.

District and Local Unit	Section of NSIC ¹⁾							
	P							
	Education							
	Kind of Business Place							
	Total	Street Business	Home Business	Business Building	Traditional Market	Modern Shopping Mall + Exclusive Block or Building	Others	Not Stated ²⁾
Morang District	1,084	0	49	188	0	838	9	0
11201 MIKLAJUNG RURAL MUNICIPALITY	54	0	0	11	0	43	0	0
11202 LETANG MUNICIPALITY	52	0	1	6	0	45	0	0
11203 KERABARI RURAL MUNICIPALITY	53	0	1	8	0	42	2	0
11204 SUNDARHARAICHA MUNICIPALITY	78	0	5	13	0	60	0	0
11205 BELBARI MUNICIPALITY	70	0	0	10	0	60	0	0
11206 KANEPOKHARI RURAL MUNICIPALITY	38	0	1	8	0	29	0	0
11207 PATHARI SHANISHCHARE MUNICIPALITY	59	0	2	13	0	44	0	0
11208 URLABARI MUNICIPALITY	57	0	5	16	0	36	0	0
11209 RATUWAMAI MUNICIPALITY	69	0	9	8	0	52	0	0
11210 SUNWARSHI MUNICIPALITY	36	0	0	1	0	35	0	0
11211 RANGELI MUNICIPALITY	38	0	3	1	0	34	0	0
11212 GRAMTHAN RURAL MUNICIPALITY	46	0	1	5	0	39	1	0
11213 BUDHIGANGA RURAL MUNICIPALITY	41	0	2	1	0	37	1	0
11214 BIRATNAGAR METROPOLITIAN CITY	270	0	16	73	0	176	5	0
11215 KATAHARI RURAL MUNICIPALITY	30	0	1	1	0	28	0	0
11216 DHANAPALTHAN RURAL MUNICIPALITY	49	0	2	5	0	42	0	0
11217 JAHADA RURAL MUNICIPALITY	44	0	0	8	0	36	0	0
Sunsari District	1,154	0	90	310	1	735	18	0
11301 DHARAN SUB-METROPOLITIAN CITY	259	0	29	94	0	136	0	0
11302 BARAHAKSHETRA MUNICIPALITY	86	0	5	4	0	76	1	0
11303 KOSHI RURAL MUNICIPALITY	48	0	1	4	0	43	0	0
11304 BHOKRAHA NARASINHA RURAL MUNICIPALITY	54	0	5	8	0	41	0	0
11305 RAMDHUNI MUNICIPALITY	64	0	8	13	0	43	0	0
11306 ITAHARI SUB-METROPOLITIAN CITY	215	0	5	39	1	167	3	0
11307 DUHABI MUNICIPALITY	62	0	9	29	0	21	3	0
11308 GADHI RURAL MUNICIPALITY	38	0	3	4	0	31	0	0
11309 INARUWA MUNICIPALITY	90	0	10	29	0	41	10	0
11310 HARINAGAR RURAL MUNICIPALITY	89	0	4	42	0	43	0	0
11311 DEWANGUNJ RURAL MUNICIPALITY	96	0	10	37	0	48	1	0
11312 BARJU RURAL MUNICIPALITY	53	0	1	7	0	45	0	0
Udayapur District	593	0	23	70	0	492	8	0
11401 BELAKA MUNICIPALITY	72	0	3	5	0	60	4	0
11402 CHAUDANDIGADHI MUNICIPALITY	70	0	3	12	0	54	1	0
11403 TRIYUGA MUNICIPALITY	134	0	6	37	0	88	3	0
11404 RAUTAMAI RURAL MUNICIPALITY	70	0	6	3	0	61	0	0
11405 LIMCHUNBUNG RURAL MUNICIPALITY	38	0	0	3	0	35	0	0
11406 TAPLI RURAL MUNICIPALITY	43	0	1	0	0	42	0	0
11407 KATARI MUNICIPALITY	99	0	3	1	0	95	0	0
11408 UDAYAPURGADHI RURAL MUNICIPALITY	67	0	1	9	0	57	0	0

1) NSIC stands for Nepal Standard Industrial Classification.

2) Includes "Not reported ", "Unknown" and so on.

Table 7-1 Number of Establishments by Section of Industrial Classification, Kind of Business Place and Local Unit.

District and Local Unit	Section of NSIC ¹⁾							
	Q							
	Human Health and Social Work							
	Kind of Business Place							
	Total	Street Business	Home Business	Business Building	Traditional Market	Modern Shopping Mall + Exclusive Block or Building	Others	Not Stated ²⁾
Province 1								
Total	3,972	43	698	1,695	61	758	714	3
Metropolitan City	171	0	18	117	1	35	0	0
Sub-Metropolitan City	148	0	23	71	0	53	1	0
Municipality	1,684	2	346	740	26	345	222	3
Rural Municipality	1,969	41	311	767	34	325	491	0
101 Taplejung District								
Total	401	35	58	215	2	45	46	0
Municipality	77	1	32	27	2	6	9	0
Rural Municipality	324	34	26	188	0	39	37	0
102 Sankhuwasabha District								
Total	351	5	15	124	1	57	149	0
Municipality	194	0	12	88	0	37	57	0
Rural Municipality	157	5	3	36	1	20	92	0
103 Solukhumbu District								
Total	122	0	52	21	1	21	27	0
Municipality	21	0	10	4	0	7	0	0
Rural Municipality	101	0	42	17	1	14	27	0
104 Okhaldhunga District								
Total	241	1	67	44	2	49	78	0
Municipality	48	0	5	12	0	13	18	0
Rural Municipality	193	1	62	32	2	36	60	0
105 Khotang District								
Total	144	0	13	110	1	18	2	0
Municipality	50	0	7	35	0	8	0	0
Rural Municipality	94	0	6	75	1	10	2	0
106 Bhojpur District								
Total	283	0	15	65	9	22	172	0
Municipality	57	0	12	12	0	7	26	0
Rural Municipality	226	0	3	53	9	15	146	0
107 Dhankuta District								
Total	215	0	19	70	3	22	100	1
Municipality	94	0	10	37	2	12	32	1
Rural Municipality	121	0	9	33	1	10	68	0

1) NSIC stands for Nepal Standard Industrial Classification.

2) Includes "Not reported ", "Unknown" and so on.

Table 7-1 Number of Establishments by Section of Industrial Classification, Kind of Business Place and Local Unit.

District and Local Unit	Section of NSIC ¹⁾							
	Q							
	Human Health and Social Work							
	Kind of Business Place							
	Total	Street Business	Home Business	Business Building	Traditional Market	Modern Shopping Mall + Exclusive Block or Building	Others	Not Stated ²⁾
108 Terhathum District								
Total	117	0	13	18	0	42	44	0
Municipality	52	0	11	10	0	19	12	0
Rural Municipality	65	0	2	8	0	23	32	0
109 Panchthar District								
Total	106	1	26	22	1	46	10	0
Municipality	22	0	4	7	0	11	0	0
Rural Municipality	84	1	22	15	1	35	10	0
110 Ilam District								
Total	199	0	61	76	0	55	7	0
Municipality	126	0	39	54	0	29	4	0
Rural Municipality	73	0	22	22	0	26	3	0
111 Jhapa District								
Total	501	0	99	261	7	125	8	1
Municipality	384	0	70	196	5	104	8	1
Rural Municipality	117	0	29	65	2	21	0	0
112 Morang District								
Total	506	1	105	286	4	107	3	0
Metropolitan City	171	0	18	117	1	35	0	0
Municipality	202	1	53	104	1	40	3	0
Rural Municipality	133	0	34	65	2	32	0	0
113 Sunsari District								
Total	402	0	99	174	22	96	11	0
Sub-Metropolitan City	148	0	23	71	0	53	1	0
Municipality	125	0	35	57	8	17	8	0
Rural Municipality	129	0	41	46	14	26	2	0
114 Udayapur District								
Total	384	0	56	209	8	53	57	1
Municipality	232	0	46	97	8	35	45	1
Rural Municipality	152	0	10	112	0	18	12	0

1) NSIC stands for Nepal Standard Industrial Classification.

2) Includes "Not reported", "Unknown" and so on.

Table 7-1 Number of Establishments by Section of Industrial Classification, Kind of Business Place and Local Unit.

District and Local Unit	Section of NSIC ¹⁾							
	Q							
	Human Health and Social Work							
	Kind of Business Place							
	Total	Street Business	Home Business	Business Building	Traditional Market	Modern Shopping Mall + Exclusive Block or Building	Others	Not Stated ²⁾
Taplejung District	401	35	58	215	2	45	46	0
10101 PHAKTANLUNG RURAL MUNICIPALITY	38	1	0	28	0	6	3	0
10102 MIKWAKHOLA RURAL MUNICIPALITY	29	0	14	14	0	1	0	0
10103 MERINGDEN RURAL MUNICIPALITY	40	0	2	27	0	5	6	0
10104 MAIWAKHOLA RURAL MUNICIPALITY	31	2	0	23	0	6	0	0
10105 AATHARAI TRIBENI RURAL MUNICIPALITY	33	12	1	7	0	7	6	0
10106 PHUNGLING MUNICIPALITY	77	1	32	27	2	6	9	0
10107 PATHIBHARA YANGBARAK RURAL MUNICIPALITY	57	0	2	48	0	5	2	0
10108 SIRIJANGA RURAL MUNICIPALITY	59	0	7	27	0	5	20	0
10109 SIDINGBA RURAL MUNICIPALITY	37	19	0	14	0	4	0	0
Sankhuwasabha District	351	5	15	124	1	57	149	0
10201 BHOTKHOLA RURAL MUNICIPALITY	81	0	0	3	0	4	74	0
10202 MAKALU RURAL MUNICIPALITY	28	5	0	3	0	4	16	0
10203 SILICHONG RURAL MUNICIPALITY	28	0	3	15	1	7	2	0
10204 CHICHILA RURAL MUNICIPALITY	12	0	0	10	0	2	0	0
10205 SABHAPOKHARI RURAL MUNICIPALITY	8	0	0	5	0	3	0	0
10206 KHANDABARI MUNICIPALITY	68	0	3	35	0	13	17	0
10207 PANCHAKHAPAN MUNICIPALITY	37	0	0	33	0	4	0	0
10208 CHAINAPUR MUNICIPALITY	37	0	4	11	0	12	10	0
10209 MADI MUNICIPALITY	44	0	5	8	0	3	28	0
10210 DHARMADEVI MUNICIPALITY	8	0	0	1	0	5	2	0
Solukhumbu District	122	0	52	21	1	21	27	0
10301 KHUMBU PASANGLHAMU RURAL MUNICIPALITY	8	0	7	0	0	1	0	0
10302 MAHAKULUNG RURAL MUNICIPALITY	6	0	1	3	0	1	1	0
10303 SOTANG RURAL MUNICIPALITY	8	0	5	3	0	0	0	0
10304 MAPYA DHUDHAKOSHI RURAL MUNICIPALITY	22	0	16	2	0	4	0	0
10305 THULUNG DHUDHA KOSHI RURAL MUNICIPALITY	17	0	2	4	0	6	5	0
10306 NECHA SALYAN RURAL MUNICIPALITY	12	0	7	4	1	0	0	0
10307 SOLU DHUDHAKUNDA MUNICIPALITY	21	0	10	4	0	7	0	0
10308 LIKHU PIKE RURAL MUNICIPALITY	28	0	4	1	0	2	21	0
Okhaldhunga District	241	1	67	44	2	49	78	0
10401 CHISHANKHU GADHI RURAL MUNICIPALITY	24	0	9	6	0	3	6	0
10402 SIDDHICHARAN MUNICIPALITY	48	0	5	12	0	13	18	0
10403 MOLUNG RURAL MUNICIPALITY	22	0	2	0	2	6	12	0
10404 KHIJI DEMBA RURAL MUNICIPALITY	45	0	7	2	0	6	30	0
10405 LIKHU RURAL MUNICIPALITY	27	0	14	8	0	5	0	0
10406 CHAMPADEVI RURAL MUNICIPALITY	21	0	15	0	0	6	0	0
10407 SUNKOSHI RURAL MUNICIPALITY	37	1	10	8	0	6	12	0
10408 MANEBHANJYANG RURAL MUNICIPALITY	17	0	5	8	0	4	0	0
Khotang District	144	0	13	110	1	18	2	0
10501 KEPILASGADHI RURAL MUNICIPALITY	11	0	0	11	0	0	0	0
10502 AISELUKHARKA RURAL MUNICIPALITY	9	0	2	1	0	6	0	0
10503 RAWA BESHI RURAL MUNICIPALITY	8	0	0	8	0	0	0	0
10504 HALESI TUWACHUNG MUNICIPALITY	17	0	0	15	0	2	0	0
10505 DIKTEL RUPAKOT MAJHUWAGADHI MUNICIPALITY	33	0	7	20	0	6	0	0
10506 SAKELA RURAL MUNICIPALITY	4	0	0	3	0	1	0	0
10507 DIPRUNG CHUICHUMMA RURAL MUNICIPALITY	25	0	3	18	1	1	2	0
10508 KHOTEHANG RURAL MUNICIPALITY	18	0	1	15	0	2	0	0
10509 JANTE DHUNGA RURAL MUNICIPALITY	11	0	0	11	0	0	0	0
10510 BARAHA POKHARI RURAL MUNICIPALITY	8	0	0	8	0	0	0	0
Bhojpur District	283	0	15	65	9	22	172	0
10601 SHADANANDA MUNICIPALITY	14	0	7	2	0	5	0	0
10602 SALPA SILICHHO RURAL MUNICIPALITY	6	0	0	6	0	0	0	0
10603 TEMKE MAIYUNG RURAL MUNICIPALITY	87	0	1	21	6	0	59	0
10604 BHOJPUR MUNICIPALITY	43	0	5	10	0	2	26	0
10605 ARUN RURAL MUNICIPALITY	9	0	0	5	0	2	2	0
10606 PAUWA DUNMA RURAL MUNICIPALITY	37	0	1	6	0	2	28	0
10607 RAMPRASAD RAI RURAL MUNICIPALITY	14	0	1	1	3	6	3	0
10608 HATUWAGADHI RURAL MUNICIPALITY	8	0	0	1	0	4	3	0
10609 AAMCHOWK RURAL MUNICIPALITY	65	0	0	13	0	1	51	0

1) NSIC stands for Nepal Standard Industrial Classification.

2) Includes "Not reported", "Unknown" and so on.

Table 7-1 Number of Establishments by Section of Industrial Classification, Kind of Business Place and Local Unit.

District and Local Unit	Section of NSIC ¹⁾							
	Q							
	Human Health and Social Work							
	Kind of Business Place							
	Total	Street Business	Home Business	Business Building	Traditional Market	Modern Shopping Mall + Exclusive Block or Building	Others	Not Stated ²⁾
Dhankuta District	215	0	19	70	3	22	100	1
10701 MAHALAXMI MUNICIPALITY	11	0	2	7	0	2	0	0
10702 PAKHRIBAS MUNICIPALITY	11	0	3	3	0	5	0	0
10703 CHHATHAR JORPATI RURAL MUNICIPALITY	9	0	0	5	0	0	4	0
10704 DHANKUTA MUNICIPALITY	72	0	5	27	2	5	32	1
10705 SAHIDBHUMI RURAL MUNICIPALITY	32	0	1	10	0	0	21	0
10706 SANGURIGADHI RURAL MUNICIPALITY	22	0	2	9	1	5	5	0
10707 CHAUBISE RURAL MUNICIPALITY	58	0	6	9	0	5	38	0
Terhathum District	156	1	21	31	0	55	48	0
10801 AATHARAI RURAL MUNICIPALITY	16	0	0	2	0	9	5	0
10802 PHEDAP RURAL MUNICIPALITY	10	0	0	2	0	3	5	0
10803 MENCHHAYAYEM RURAL MUNICIPALITY	18	0	2	1	0	2	13	0
10804 MYANGLUNG MUNICIPALITY	21	0	4	4	0	12	1	0
10805 LALIGURANS MUNICIPALITY	31	0	7	6	0	7	11	0
10806 CHHATHAR RURAL MUNICIPALITY	21	0	0	3	0	9	9	0
	9	0	3	1	0	1	0	0
Panchthar District	15	1	1	9	0	4	0	0
10901 YANGBARAK RURAL MUNICIPALITY	15	0	4	3	0	4	4	0
10902 HILIHAN RURAL MUNICIPALITY						0		
10903 FALELUNG RURAL MUNICIPALITY	67	0	18	9	1	33	6	0
10904 PHIDIM MUNICIPALITY	22	0	4	7	0	11	0	0
10905 FALGUNANDA RURAL MUNICIPALITY	11	0	3	2	0	6	0	0
10906 KUMMAYAK RURAL MUNICIPALITY	12	0	0	0	1	5	6	0
10907 TUMBEWA RURAL MUNICIPALITY	9	0	4	0	0	5	0	0
10908 MIKLAJUNG RURAL MUNICIPALITY	13	0	7	0	0	6	0	0
Ilam District	199	0	61	76	0	55	7	0
11001 MAI JOGMAI RURAL MUNICIPALITY	10	0	3	6	0	1	0	0
11002 SANDAKPUR RURAL MUNICIPALITY	14	0	7	4	0	3	0	0
11003 ILAM MUNICIPALITY	59	0	21	24	0	14	0	0
11004 DEUMAI MUNICIPALITY	24	0	8	10	0	5	1	0
11005 FAKFOKATHUM RURAL MUNICIPALITY	12	0	3	1	0	8	0	0
11006 MANGSEBUNG RURAL MUNICIPALITY	9	0	5	0	0	4	0	0
11007 CHULACHULI RURAL MUNICIPALITY	22	0	4	8	0	7	3	0
11008 MAI MUNICIPALITY	13	0	5	4	0	2	2	0
11009 SURYODAYA MUNICIPALITY	30	0	5	16	0	8	1	0
11010 RONG RURAL MUNICIPALITY	6	0	0	3	0	3	0	0
Jhapa District	501	0	99	261	7	125	8	1
11101 MECHINAGAR MUNICIPALITY	67	0	17	23	3	19	5	0
11102 BUDDHASHANTI RURAL MUNICIPALITY	25	0	7	14	0	4	0	0
11103 ARJUNDHARA MUNICIPALITY	36	0	4	12	2	16	2	0
11104 KANKAI MUNICIPALITY	23	0	4	13	0	6	0	0
11105 SHIVASATAKSHI MUNICIPALITY	30	0	12	8	0	9	1	0
11106 KAMAL RURAL MUNICIPALITY	21	0	7	13	0	1	0	0
11107 DAMAK MUNICIPALITY	76	0	11	51	0	14	0	0
11108 GAURADHAHA MUNICIPALITY	27	0	3	19	0	5	0	0
11109 GAURIGANJ RURAL MUNICIPALITY	10	0	1	3	2	4	0	0
11110 JHAPA RURAL MUNICIPALITY	23	0	6	13	0	4	0	0
11111 BARHADASHI RURAL MUNICIPALITY	13	0	6	5	0	2	0	0
11112 BIRTAMOD MUNICIPALITY	80	0	7	48	0	24	0	1
11113 HALDIBARI RURAL MUNICIPALITY	11	0	1	9	0	1	0	0
11114 BHADRAPUR MUNICIPALITY	45	0	12	22	0	11	0	0
11115 KACHANAKAWAL RURAL MUNICIPALITY	14	0	1	8	0	5	0	0

1) NSIC stands for Nepal Standard Industrial Classification.

2) Includes "Not reported", "Unknown" and so on.

Table 7-1 Number of Establishments by Section of Industrial Classification, Kind of Business Place and Local Unit.

District and Local Unit	Section of NSIC ¹⁾							
	Q							
	Human Health and Social Work							
	Kind of Business Place							
	Total	Street Business	Home Business	Business Building	Traditional Market	Modern Shopping Mall + Exclusive Block or Building	Others	Not Stated ²⁾
Morang District	506	1	105	286	4	107	3	0
11201 MIKLAJUNG RURAL MUNICIPALITY	12	0	4	7	0	1	0	0
11202 LETANG MUNICIPALITY	10	0	1	7	0	2	0	0
11203 KERABARI RURAL MUNICIPALITY	17	0	6	7	0	4	0	0
11204 SUNDARHARAICHA MUNICIPALITY	43	0	12	25	0	6	0	0
11205 BELBARI MUNICIPALITY	21	0	9	7	0	5	0	0
11206 KANEPOKHARI RURAL MUNICIPALITY	11	0	3	6	0	2	0	0
11207 PATHARI SHANISHCHARE MUNICIPALITY	37	0	7	23	0	7	0	0
11208 URLABARI MUNICIPALITY	32	0	5	16	0	8	3	0
11209 RATUWAMAI MUNICIPALITY	19	0	9	5	1	4	0	0
11210 SUNWARSHI MUNICIPALITY	17	0	4	12	0	1	0	0
11211 RANGELI MUNICIPALITY	23	1	6	9	0	7	0	0
11212 GRAMTHAN RURAL MUNICIPALITY	28	0	5	16	1	6	0	0
11213 BUDHIGANGA RURAL MUNICIPALITY	13	0	3	1	1	8	0	0
11214 BIRATNAGAR METROPOLITIAN CITY	171	0	18	117	1	35	0	0
11215 KATAHARI RURAL MUNICIPALITY	7	0	1	4	0	2	0	0
11216 DHANAPALTHAN RURAL MUNICIPALITY	26	0	8	14	0	4	0	0
11217 JAHADA RURAL MUNICIPALITY	19	0	4	10	0	5	0	0
Sunsari District	402	0	99	174	22	96	11	0
11301 DHARAN SUB-METROPOLITIAN CITY	72	0	14	39	0	19	0	0
11302 BARAHAKSHETRA MUNICIPALITY	32	0	6	11	4	7	4	0
11303 KOSHI RURAL MUNICIPALITY	19	0	7	10	0	2	0	0
11304 BHOKRAHA NARASINHA RURAL MUNICIPALITY	19	0	8	8	1	2	0	0
11305 RAMDHUNI MUNICIPALITY	25	0	3	15	1	5	1	0
11306 ITAHARI SUB-METROPOLITIAN CITY	76	0	9	32	0	34	1	0
11307 DUHABI MUNICIPALITY	30	0	18	8	1	1	2	0
11308 GADHI RURAL MUNICIPALITY	19	0	8	3	2	6	0	0
11309 INARUWA MUNICIPALITY	38	0	8	23	2	4	1	0
11310 HARINAGAR RURAL MUNICIPALITY	35	0	10	12	6	7	0	0
11311 DEWANGUNJ RURAL MUNICIPALITY	18	0	4	5	4	5	0	0
11312 BARJU RURAL MUNICIPALITY	19	0	4	8	1	4	2	0
Udayapur District	384	0	56	209	8	53	57	1
11401 BELAKA MUNICIPALITY	14	0	5	6	0	2	1	0
11402 CHAUDANDIGADHI MUNICIPALITY	25	0	8	11	0	6	0	0
11403 TRIYUGA MUNICIPALITY	151	0	28	59	7	15	41	1
11404 RAUTAMAI RURAL MUNICIPALITY	41	0	4	31	0	6	0	0
11405 LIMCHUNBUNG RURAL MUNICIPALITY	21	0	0	14	0	4	3	0
11406 TAPLI RURAL MUNICIPALITY	24	0	3	16	0	5	0	0
11407 KATARI MUNICIPALITY	42	0	5	21	1	12	3	0
11408 UDAYAPURGADHI RURAL MUNICIPALITY	66	0	3	51	0	3	9	0

1) NSIC stands for Nepal Standard Industrial Classification.

2) Includes "Not reported ", "Unknown" and so on.

Table 7-1 Number of Establishments by Section of Industrial Classification, Kind of Business Place and Local Unit.

District and Local Unit	Section of NSIC ¹⁾							
	L+M+N+R+S							
	Real Estate, Professional & Scientific Activities, Administrative Services, Arts & Entertainment, Other Services							
	Kind of Business Place							
	Total	Street Business	Home Business	Business Building	Traditional Market	Modern Shopping Mall + Exclusive Block or Building	Others	Not Stated ²⁾
Province 1								
Total	14,316	327	2,769	7,871	541	1,310	1,472	26
Metropolitan City	1,119	32	140	854	24	53	15	1
Sub-Metropolitan City	1,421	54	206	803	41	280	36	1
Municipality	7,462	153	1,457	4,228	311	647	645	21
Rural Municipality	4,314	88	966	1,986	165	330	776	3
101 Taplejung District								
Total	763	45	130	403	2	40	143	0
Municipality	209	6	72	94	1	5	31	0
Rural Municipality	554	39	58	309	1	35	112	0
102 Sankhuwasabha District								
Total	502	6	98	206	5	40	147	0
Municipality	324	4	75	143	5	28	69	0
Rural Municipality	178	2	23	63	0	12	78	0
103 Solukhumbu District								
Total	279	0	136	46	1	23	73	0
Municipality	51	0	35	4	0	7	5	0
Rural Municipality	228	0	101	42	1	16	68	0
104 Okhaldhunga District								
Total	367	9	107	109	12	23	107	0
Municipality	164	9	41	74	5	7	28	0
Rural Municipality	203	0	66	35	7	16	79	0
105 Khotang District								
Total	235	1	89	129	3	3	10	0
Municipality	114	1	58	47	2	2	4	0
Rural Municipality	121	0	31	82	1	1	6	0
106 Bhojpur District								
Total	245	3	58	57	8	3	113	3
Municipality	115	3	37	37	0	2	35	1
Rural Municipality	130	0	21	20	8	1	78	2
107 Dhankuta District								
Total	413	1	95	176	17	10	114	0
Municipality	266	0	71	132	13	7	43	0
Rural Municipality	147	1	24	44	4	3	71	0

1) NSIC stands for Nepal Standard Industrial Classification.

2) Includes "Not reported", "Unknown" and so on.

Table 7-1 Number of Establishments by Section of Industrial Classification, Kind of Business Place and Local Unit.

District and Local Unit	Section of NSIC ¹⁾							
	L+M+N+R+S							
	Real Estate, Professional & Scientific Activities, Administrative Services, Arts & Entertainment, Other Services							
	Kind of Business Place							
	Total	Street Business	Home Business	Business Building	Traditional Market	Modern Shopping Mall + Exclusive Block or Building	Others	Not Stated ²⁾
108 Terhathum District								
Total	247	0	61	68	3	29	86	0
Municipality	124	0	41	50	1	17	15	0
Rural Municipality	123	0	20	18	2	12	71	0
109 Panchthar District								
Total	444	4	156	184	2	41	57	0
Municipality	110	0	21	79	2	5	3	0
Rural Municipality	334	4	135	105	0	36	54	0
110 Ilam District								
Total	710	6	190	299	16	112	86	1
Municipality	527	6	142	235	12	72	59	1
Rural Municipality	183	0	48	64	4	40	27	0
111 Jhapa District								
Total	3,268	85	460	2,070	141	339	154	19
Municipality	2,551	60	316	1,672	91	295	99	18
Rural Municipality	717	25	144	398	50	44	55	1
112 Morang District								
Total	2,935	79	489	2,059	92	164	51	1
Metropolitan City	1,119	32	140	854	24	53	15	1
Municipality	1,248	39	226	851	45	74	13	0
Rural Municipality	568	8	123	354	23	37	23	0
113 Sunsari District								
Total	2,780	79	531	1,487	180	396	105	2
Sub-Metropolitan City	1,421	54	206	803	41	280	36	1
Municipality	794	16	186	445	76	46	24	1
Rural Municipality	565	9	139	239	63	70	45	0
114 Udayapur District								
Total	1,128	9	169	578	59	87	226	0
Municipality	865	9	136	365	58	80	217	0
Rural Municipality	263	0	33	213	1	7	9	0

1) NSIC stands for Nepal Standard Industrial Classification.

2) Includes "Not reported ", "Unknown" and so on.

Table 7-1 Number of Establishments by Section of Industrial Classification, Kind of Business Place and Local Unit.

District and Local Unit	Section of NSIC ¹⁾							
	L+M+N+R+S							
	Real Estate, Professional & Scientific Activities, Administrative Services, Arts & Entertainment, Other Services							
	Kind of Business Place							
Total	Street Business	Home Business	Business Building	Traditional Market	Modern Shopping Mall + Exclusive Block or Building	Others	Not Stated ²⁾	
Taplejung District	763	45	130	403	2	40	143	0
10101 PHAKTANLUNG RURAL MUNICIPALITY	70	0	0	47	0	10	13	0
10102 MIKWAKHOLA RURAL MUNICIPALITY	35	0	22	9	0	3	1	0
10103 MERINGDEN RURAL MUNICIPALITY	88	0	12	61	0	2	13	0
10104 MAIWAKHOLA RURAL MUNICIPALITY	51	0	6	38	0	6	1	0
10105 AATHARAI TRIBENI RURAL MUNICIPALITY	132	31	8	51	0	4	38	0
10106 PHUNGLING MUNICIPALITY	209	6	72	94	1	5	31	0
10107 PATHIBHARA YANGBARAK RURAL MUNICIPALITY	68	1	2	54	1	6	4	0
10108 SIRIJANGA RURAL MUNICIPALITY	79	2	5	28	0	2	42	0
10109 SIDINGBA RURAL MUNICIPALITY	31	5	3	21	0	2	0	0
Sankhuwasabha District	502	6	98	206	5	40	147	0
10201 BHOTKHOLA RURAL MUNICIPALITY	63	0	2	5	0	2	54	0
10202 MAKALU RURAL MUNICIPALITY	41	2	15	6	0	2	16	0
10203 SILICHONG RURAL MUNICIPALITY	46	0	3	32	0	3	8	0
10204 CHICHILA RURAL MUNICIPALITY	23	0	1	17	0	5	0	0
10205 SABHAPOKHARI RURAL MUNICIPALITY	5	0	2	3	0	0	0	0
10206 KHANDABARI MUNICIPALITY	134	2	45	67	3	7	10	0
10207 PANCHAKHAPAN MUNICIPALITY	33	0	1	28	0	4	0	0
10208 CHAINAPUR MUNICIPALITY	99	0	20	40	2	5	32	0
10209 MADI MUNICIPALITY	28	1	3	4	0	3	17	0
10210 DHARMADEVI MUNICIPALITY	30	1	6	4	0	9	10	0
Solukhumbu District	279	0	136	46	1	23	73	0
10301 KHUMBU PASANGLHAMU RURAL MUNICIPALITY	22	0	19	0	0	0	3	0
10302 MAHAKULUNG RURAL MUNICIPALITY	42	0	12	9	1	5	15	0
10303 SOTANG RURAL MUNICIPALITY	25	0	11	10	0	0	4	0
10304 MAPYA DHUDHAKOSHI RURAL MUNICIPALITY	32	0	25	1	0	2	4	0
10305 THULUNG DHUDHA KOSHI RURAL MUNICIPALITY	56	0	8	15	0	9	24	0
10306 NECHA SALYAN RURAL MUNICIPALITY	33	0	22	6	0	0	5	0
10307 SOLU DHUDHAKUNDA MUNICIPALITY	51	0	35	4	0	7	5	0
10308 LIKHU PIKE RURAL MUNICIPALITY	18	0	4	1	0	0	13	0
Okhaldhunga District	367	9	107	109	12	23	107	0
10401 CHISHANKHU GADHI RURAL MUNICIPALITY	21	0	9	2	1	1	8	0
10402 SIDDHICHARAN MUNICIPALITY	164	9	41	74	5	7	28	0
10403 MOLUNG RURAL MUNICIPALITY	34	0	3	1	4	9	17	0
10404 KHIJI DEMBA RURAL MUNICIPALITY	57	0	9	1	0	2	45	0
10405 LIKHU RURAL MUNICIPALITY	33	0	14	13	0	2	4	0
10406 CHAMPADEVI RURAL MUNICIPALITY	2	0	2	0	0	0	0	0
10407 SUNKOSHI RURAL MUNICIPALITY	22	0	11	5	1	2	3	0
10408 MANEBHANJYANG RURAL MUNICIPALITY	34	0	18	13	1	0	2	0
Khotang District	235	1	89	129	3	3	10	0
10501 KEPILASGADHI RURAL MUNICIPALITY	8	0	3	5	0	0	0	0
10502 AISELUKHARKA RURAL MUNICIPALITY	8	0	0	8	0	0	0	0
10503 RAWA BESI RURAL MUNICIPALITY	19	0	4	15	0	0	0	0
10504 HALESI TUWACHUNG MUNICIPALITY	25	0	8	17	0	0	0	0
10505 DIKTEL RUPAKOT MAJHUWAGADHI MUNICIPALITY	89	1	50	30	2	2	4	0
10506 SAKELA RURAL MUNICIPALITY	13	0	8	4	0	0	1	0
10507 DIPRUNG CHUICHUMMA RURAL MUNICIPALITY	21	0	6	9	1	0	5	0
10508 KHOTEHANG RURAL MUNICIPALITY	27	0	3	24	0	0	0	0
10509 JANTE DHUNGA RURAL MUNICIPALITY	15	0	1	14	0	0	0	0
10510 BARAHA POKHARI RURAL MUNICIPALITY	10	0	6	3	0	1	0	0
Bhojpur District	245	3	58	57	8	3	113	3
10601 SHADANANDA MUNICIPALITY	19	0	12	2	0	1	3	1
10602 SALPA SILICHHO RURAL MUNICIPALITY	2	0	2	0	0	0	0	0
10603 TEMKE MAIYUNG RURAL MUNICIPALITY	42	0	2	9	5	1	25	0
10604 BHOJPUR MUNICIPALITY	96	3	25	35	0	1	32	0
10605 ARUN RURAL MUNICIPALITY	12	0	3	5	0	0	4	0
10606 PAUWA DUNMA RURAL MUNICIPALITY	21	0	2	2	0	0	17	0
10607 RAMPRASAD RAI RURAL MUNICIPALITY	24	0	3	3	0	0	16	2
10608 HATUWAGADHI RURAL MUNICIPALITY	20	0	8	0	3	0	9	0
10609 AAMCHOWK RURAL MUNICIPALITY	9	0	1	1	0	0	7	0

1) NSIC stands for Nepal Standard Industrial Classification.

2) Includes "Not reported", "Unknown" and so on.

Table 7-1 Number of Establishments by Section of Industrial Classification, Kind of Business Place and Local Unit.

District and Local Unit	Section of NSIC ¹⁾							
	L+M+N+R+S							
	Real Estate, Professional & Scientific Activities, Administrative Services, Arts & Entertainment, Other Services							
	Kind of Business Place							
Total	Street Business	Home Business	Business Building	Traditional Market	Modern Shopping Mall + Exclusive Block or Building	Others	Not Stated ²⁾	
Dhankuta District	413	1	95	176	17	10	114	0
10701 MAHALAXMI MUNICIPALITY	37	0	14	17	0	0	6	0
10702 PAKHRIBAS MUNICIPALITY	24	0	9	9	1	1	4	0
10703 CHHATHAR JORPATI RURAL MUNICIPALITY	16	0	9	6	0	0	1	0
10704 DHANKUTA MUNICIPALITY	205	0	48	106	12	6	33	0
10705 SAHIDBHUMI RURAL MUNICIPALITY	26	0	5	7	0	0	14	0
10706 SANGURIGADHI RURAL MUNICIPALITY	27	1	1	12	4	2	7	0
10707 CHAUBISE RURAL MUNICIPALITY	78	0	9	19	0	1	49	0
Terhathum District	455	4	136	140	3	52	120	0
10801 AATHARAI RURAL MUNICIPALITY	39	0	7	4	2	8	18	0
10802 PHEDAP RURAL MUNICIPALITY	19	0	4	4	0	0	11	0
10803 MENCHHAYAYEM RURAL MUNICIPALITY	42	0	6	4	0	2	30	0
10804 MYANGLUNG MUNICIPALITY	77	0	17	45	1	13	1	0
10805 LALIGURANS MUNICIPALITY	47	0	24	5	0	4	14	0
10806 CHHATHAR RURAL MUNICIPALITY	23	0	3	6	0	2	12	0
	28	0	18	7	0		0	0
Panchthar District	67	4	8	31	0	11	13	0
10901 YANGBARAK RURAL MUNICIPALITY	113	0	49	34	0	9	21	0
10902 HILIHAN RURAL MUNICIPALITY						0		
10903 FALELUNG RURAL MUNICIPALITY	236	0	81	112	2	18	23	0
10904 PHIDIM MUNICIPALITY	110	0	21	79	2	5	3	0
10905 FALGUNANDA RURAL MUNICIPALITY	21	0	11	5	0	4	1	0
10906 KUMMAYAK RURAL MUNICIPALITY	23	0	8	4	0	3	8	0
10907 TUMBEWA RURAL MUNICIPALITY	26	0	16	6	0	1	3	0
10908 MIKLAJUNG RURAL MUNICIPALITY	56	0	25	18	0	5	8	0
Ilam District	710	6	190	299	16	112	86	1
11001 MAI JOGMAI RURAL MUNICIPALITY	37	0	8	19	0	5	5	0
11002 SANDAKPUR RURAL MUNICIPALITY	27	0	7	7	1	7	5	0
11003 ILAM MUNICIPALITY	232	5	61	129	6	24	7	0
11004 DEUMAI MUNICIPALITY	69	0	20	30	0	8	11	0
11005 FAKFOKATHUM RURAL MUNICIPALITY	43	0	13	12	0	5	13	0
11006 MANGSEBUNG RURAL MUNICIPALITY	24	0	7	7	0	6	4	0
11007 CHULACHULI RURAL MUNICIPALITY	34	0	10	7	3	14	0	0
11008 MAI MUNICIPALITY	65	0	30	9	1	7	17	1
11009 SURYODAYA MUNICIPALITY	161	1	31	67	5	33	24	0
11010 RONG RURAL MUNICIPALITY	18	0	3	12	0	3	0	0
Jhapa District	3,268	85	460	2,070	141	339	154	19
11101 MECHINAGAR MUNICIPALITY	457	12	52	248	29	79	37	0
11102 BUDDHASHANTI RURAL MUNICIPALITY	158	9	50	70	3	5	21	0
11103 ARJUNDHARA MUNICIPALITY	201	1	25	113	14	28	20	0
11104 KANKAI MUNICIPALITY	197	8	24	116	3	20	9	17
11105 SHIVASATAKSHI MUNICIPALITY	183	1	34	88	14	43	3	0
11106 KAMAL RURAL MUNICIPALITY	111	0	22	74	3	6	6	0
11107 DAMAK MUNICIPALITY	561	10	64	429	9	35	14	0
11108 GAURADAHA MUNICIPALITY	141	4	23	99	5	6	4	0
11109 GAURIGANJ RURAL MUNICIPALITY	110	9	13	52	14	19	3	0
11110 JHAPA RURAL MUNICIPALITY	76	0	17	45	11	2	1	0
11111 BARHADASHI RURAL MUNICIPALITY	96	0	14	57	7	0	18	0
11112 BIRTAMOD MUNICIPALITY	486	18	38	361	2	63	4	0
11113 HALDIBARI RURAL MUNICIPALITY	77	3	12	49	4	8	0	1
11114 BHADRAPUR MUNICIPALITY	325	6	56	218	15	21	8	1
11115 KACHANAKAWAL RURAL MUNICIPALITY	89	4	16	51	8	4	6	0

1) NSIC stands for Nepal Standard Industrial Classification.

2) Includes "Not reported", "Unknown" and so on.

Table 7-1 Number of Establishments by Section of Industrial Classification, Kind of Business Place and Local Unit.

District and Local Unit	Section of NSIC ¹⁾							
	L+M+N+R+S							
	Real Estate, Professional & Scientific Activities, Administrative Services, Arts & Entertainment, Other Services							
	Kind of Business Place							
Total	Street Business	Home Business	Business Building	Traditional Market	Modern Shopping Mall + Exclusive Block or Building	Others	Not Stated ²⁾	
Morang District	2,935	79	489	2,059	92	164	51	1
11201 MIKLAJUNG RURAL MUNICIPALITY	41	1	12	28	0	0	0	0
11202 LETANG MUNICIPALITY	81	1	21	50	0	8	1	0
11203 KERABARI RURAL MUNICIPALITY	48	0	13	28	0	2	5	0
11204 SUNDARHARAICHA MUNICIPALITY	243	4	40	182	3	13	1	0
11205 BELBARI MUNICIPALITY	193	15	34	130	3	7	4	0
11206 KANEPOKHARI RURAL MUNICIPALITY	79	0	23	49	3	4	0	0
11207 PATHARI SHANISHCHARE MUNICIPALITY	181	1	34	130	3	12	1	0
11208 URLABARI MUNICIPALITY	187	9	28	141	3	4	2	0
11209 RATUWAMAI MUNICIPALITY	165	1	29	98	10	26	1	0
11210 SUNWARSHI MUNICIPALITY	93	2	15	60	11	3	2	0
11211 RANGELI MUNICIPALITY	105	6	25	60	12	1	1	0
11212 GRAMTHAN RURAL MUNICIPALITY	113	1	19	57	10	13	13	0
11213 BUDHIGANGA RURAL MUNICIPALITY	89	4	20	44	9	9	3	0
11214 BIRATNAGAR METROPOLITIAN CITY	1,119	32	140	854	24	53	15	1
11215 KATAHARI RURAL MUNICIPALITY	83	0	8	73	0	2	0	0
11216 DHANAPALTHAN RURAL MUNICIPALITY	63	1	11	50	0	0	1	0
11217 JAHADA RURAL MUNICIPALITY	52	1	17	25	1	7	1	0
Sunsari District	2,780	79	531	1,487	180	396	105	2
11301 DHARAN SUB-METROPOLITIAN CITY	753	22	126	507	21	55	22	0
11302 BARAHAKSHETRA MUNICIPALITY	183	3	41	84	22	31	2	0
11303 KOSHI RURAL MUNICIPALITY	73	0	9	49	14	1	0	0
11304 BHOKRAHA NARASINHA RURAL MUNICIPALITY	60	1	15	29	2	12	1	0
11305 RAMDHUNI MUNICIPALITY	140	5	31	87	13	4	0	0
11306 ITAHARI SUB-METROPOLITIAN CITY	668	32	80	296	20	225	14	1
11307 DUHABI MUNICIPALITY	169	4	56	59	37	6	6	1
11308 GADHI RURAL MUNICIPALITY	57	1	20	8	14	12	2	0
11309 INARUWA MUNICIPALITY	302	4	58	215	4	5	16	0
11310 HARINAGAR RURAL MUNICIPALITY	118	2	27	51	19	14	5	0
11311 DEWANGUNJ RURAL MUNICIPALITY	130	4	32	43	9	17	25	0
11312 BARJU RURAL MUNICIPALITY	127	1	36	59	5	14	12	0
Udayapur District	1,128	9	169	578	59	87	226	0
11401 BELAKA MUNICIPALITY	212	6	15	45	15	18	113	0
11402 CHAUDANDIGADHI MUNICIPALITY	120	0	46	57	3	10	4	0
11403 TRIYUGA MUNICIPALITY	405	2	48	191	31	41	92	0
11404 RAUTAMAI RURAL MUNICIPALITY	84	0	9	71	0	3	1	0
11405 LIMCHUNBUNG RURAL MUNICIPALITY	30	0	3	24	0	2	1	0
11406 TAPLI RURAL MUNICIPALITY	38	0	10	28	0	0	0	0
11407 KATARI MUNICIPALITY	128	1	27	72	9	11	8	0
11408 UDAYAPURGADHI RURAL MUNICIPALITY	111	0	11	90	1	2	7	0

1) NSIC stands for Nepal Standard Industrial Classification.

2) Includes "Not reported", "Unknown" and so on.

Table 7-2 Number of Persons Engaged by Section of Industrial Classification, Kind of Business Place and Local Unit.

District and Local Unit	Section of NSIC ¹⁾							
	Total ²⁾							
	Kind of Business Place							
	Total	Street Business	Home Business	Business Building	Traditional Market	Modern Shopping Mall + Exclusive Block or Building	Others	Not Stated ³⁾
Province 1								
Total	544,079	9,522	154,200	166,911	18,001	170,892	23,557	996
Metropolitan City	46,796	882	5,746	22,129	992	16,798	108	141
Sub-Metropolitan City	67,609	801	13,377	21,306	1,968	29,522	631	4
Municipality	269,241	5,688	83,717	89,313	10,108	71,670	8,005	740
Rural Municipality	160,433	2,151	51,360	34,163	4,933	52,902	14,813	111
101 Taplejung District								
Total	11,573	254	3,859	3,541	88	3,242	589	0
Municipality	3,966	23	1,752	1,227	79	791	94	0
Rural Municipality	7,607	231	2,107	2,314	9	2,451	495	0
102 Sankhuwasabha District								
Total	19,227	51	7,286	4,495	204	4,643	2,538	10
Municipality	13,515	40	5,559	3,077	170	3,473	1,186	10
Rural Municipality	5,712	11	1,727	1,418	34	1,170	1,352	0
103 Solukhumbu District								
Total	19,134	0	9,335	3,039	272	2,501	3,987	0
Municipality	3,333	0	2,094	626	0	467	146	0
Rural Municipality	15,801	0	7,241	2,413	272	2,034	3,841	0
104 Okhaldhunga District								
Total	22,031	65	7,303	4,712	780	4,087	5,084	0
Municipality	5,622	56	1,923	1,453	121	1,159	910	0
Rural Municipality	16,409	9	5,380	3,259	659	2,928	4,174	0
105 Khotang District								
Total	11,314	49	4,216	3,055	68	3,783	139	4
Municipality	5,228	46	2,462	1,073	34	1,519	90	4
Rural Municipality	6,086	3	1,754	1,982	34	2,264	49	0
106 Bhojpur District								
Total	10,362	27	4,201	2,893	282	2,063	861	35
Municipality	5,043	21	2,396	1,427	93	803	287	16
Rural Municipality	5,319	6	1,805	1,466	189	1,260	574	19
107 Dhankuta District								
Total	15,820	62	6,353	5,104	355	3,051	875	20
Municipality	10,400	25	4,175	3,372	213	2,252	352	11
Rural Municipality	5,420	37	2,178	1,732	142	799	523	9

1) NSIC stands for Nepal Standard Industrial Classification.

2) Establishments which belong to Section O, T, or U of NSIC are not surveyed.

3) Includes "Not reported", "Unknown" and so on.

Table 7-2 Number of Persons Engaged by Section of Industrial Classification, Kind of Business Place and Local Unit.

District and Local Unit	Section of NSIC ¹⁾							
	Total ²⁾							
	Kind of Business Place							
	Total	Street Business	Home Business	Business Building	Traditional Market	Modern Shopping Mall + Exclusive Block or Building	Others	Not Stated ³⁾
108 Terhathum District								
Total	8,955	20	3,398	1,329	69	3,047	1,092	0
Municipality	4,766	18	2,195	806	6	1,351	390	0
Rural Municipality	4,189	2	1,203	523	63	1,696	702	0
109 Panchthar District								
Total	13,534	43	6,074	2,441	39	4,551	385	1
Municipality	4,841	26	1,681	1,564	17	1,519	34	0
Rural Municipality	8,693	17	4,393	877	22	3,032	351	1
110 Ilam District								
Total	26,804	274	10,933	5,677	647	8,578	694	1
Municipality	19,248	270	7,326	4,430	460	6,286	475	1
Rural Municipality	7,556	4	3,607	1,247	187	2,292	219	0
111 Jhapa District								
Total	116,837	3,749	27,374	44,685	5,053	31,782	3,551	643
Municipality	93,279	2,939	20,571	37,747	3,907	25,835	1,718	562
Rural Municipality	23,558	810	6,803	6,938	1,146	5,947	1,833	81
112 Morang District								
Total	127,887	2,996	26,358	45,059	3,615	48,273	1,372	214
Metropolitan City	46,796	882	5,746	22,129	992	16,798	108	141
Municipality	44,174	1,522	13,755	16,990	1,582	9,442	811	72
Rural Municipality	36,917	592	6,857	5,940	1,041	22,033	453	1
113 Sunsari District								
Total	112,708	1,636	27,829	32,624	4,875	44,047	1,644	53
Sub-Metropolitan City	67,609	801	13,377	21,306	1,968	29,522	631	4
Municipality	32,276	408	9,735	8,485	1,807	10,981	811	49
Rural Municipality	12,823	427	4,717	2,833	1,100	3,544	202	0
114 Udayapur District								
Total	27,893	296	9,681	8,257	1,654	7,244	746	15
Municipality	23,550	294	8,093	7,036	1,619	5,792	701	15
Rural Municipality	4,343	2	1,588	1,221	35	1,452	45	0

1) NSIC stands for Nepal Standard Industrial Classification.

2) Establishments which belong to Section O, T, or U of NSIC are not surveyed.

3) Includes "Not reported", "Unknown" and so on.

Table 7-2 Number of Persons Engaged by Section of Industrial Classification, Kind of Business Place and Local Unit.

District and Local Unit	Section of NSIC ¹⁾							
	Total ²⁾							
	Kind of Business Place							
	Total	Street Business	Home Business	Business Building	Traditional Market	Modern Shopping Mall + Exclusive Block or Building	Others	Not Stated ³⁾
Taplejung District	11,573	254	3,859	3,541	88	3,242	589	0
10101 PHAKTANLUNG RURAL MUNICIPALITY	1,210	1	274	456	0	393	86	0
10102 MIKWAKHOLA RURAL MUNICIPALITY	612	0	274	241	0	94	3	0
10103 MERINGDEN RURAL MUNICIPALITY	1,139	0	322	472	2	246	97	0
10104 MAIWAKHOLA RURAL MUNICIPALITY	786	18	187	324	5	251	1	0
10105 AATHARAI TRIBENI RURAL MUNICIPALITY	1,364	184	319	290	0	361	210	0
10106 PHUNGLING MUNICIPALITY	3,966	23	1,752	1,227	79	791	94	0
10107 PATHIBHARA YANGBARAK RURAL MUNICIPALITY	889	1	278	207	2	384	17	0
10108 SIRIJANGA RURAL MUNICIPALITY	1,047	3	358	180	0	425	81	0
10109 SIDINGBA RURAL MUNICIPALITY	560	24	95	144	0	297	0	0
Sankhuwasabha District	19,227	51	7,286	4,495	204	4,643	2,538	10
10201 BHOTKHOLA RURAL MUNICIPALITY	1,434	0	243	116	0	183	892	0
10202 MAKALU RURAL MUNICIPALITY	1,148	11	610	76	2	314	135	0
10203 SILICHONG RURAL MUNICIPALITY	2,104	0	404	1,016	29	330	325	0
10204 CHICHILA RURAL MUNICIPALITY	479	0	209	120	0	150	0	0
10205 SABHAPOKHARI RURAL MUNICIPALITY	547	0	261	90	3	193	0	0
10206 KHANDABARI MUNICIPALITY	6,597	28	2,650	1,999	80	1,403	427	10
10207 PANCHAKHAPAN MUNICIPALITY	1,331	2	593	307	19	405	5	0
10208 CHAINAPUR MUNICIPALITY	2,434	3	1,160	395	69	694	113	0
10209 MADI MUNICIPALITY	1,181	4	495	138	0	363	181	0
10210 DHARMADEVI MUNICIPALITY	1,972	3	661	238	2	608	460	0
Solukhumbu District	19,134	0	9,335	3,039	272	2,501	3,987	0
10301 KHUMBU PASANGLHAMU RURAL MUNICIPALITY	2,216	0	2,166	0	0	23	27	0
10302 MAHAKULUNG RURAL MUNICIPALITY	1,466	0	879	360	61	111	55	0
10303 SOTANG RURAL MUNICIPALITY	1,146	0	654	455	0	8	29	0
10304 MAPYA DHUDHAKOSHI RURAL MUNICIPALITY	898	0	644	131	0	113	10	0
10305 THULUNG DHUDHA KOSHI RURAL MUNICIPALITY	4,334	0	540	400	48	855	2,491	0
10306 NECHA SALYAN RURAL MUNICIPALITY	2,981	0	1,824	885	163	23	86	0
10307 SOLU DHUDHAKUNDA MUNICIPALITY	3,333	0	2,094	626	0	467	146	0
10308 LIKHU PIKE RURAL MUNICIPALITY	2,760	0	534	182	0	901	1,143	0
Okhaldhunga District	22,031	65	7,303	4,712	780	4,087	5,084	0
10401 CHISHANKHU GADHI RURAL MUNICIPALITY	4,163	0	1,499	1,909	54	291	410	0
10402 SIDDHICHARAN MUNICIPALITY	5,622	56	1,923	1,453	121	1,159	910	0
10403 MOLUNG RURAL MUNICIPALITY	2,914	3	831	236	413	569	862	0
10404 KHLI DEMBA RURAL MUNICIPALITY	4,470	0	736	411	35	617	2,671	0
10405 LIKHU RURAL MUNICIPALITY	1,154	0	539	275	32	279	29	0
10406 CHAMPAADEVI RURAL MUNICIPALITY	734	0	367	8	0	359	0	0
10407 SUNKOSHI RURAL MUNICIPALITY	1,340	4	580	113	35	430	178	0
10408 MANEBHANJYANG RURAL MUNICIPALITY	1,634	2	828	307	90	383	24	0
Khotang District	11,314	49	4,216	3,055	68	3,783	139	4
10501 KEPILASGADHI RURAL MUNICIPALITY	669	0	123	265	0	281	0	0
10502 AISELUKHA RURAL MUNICIPALITY	990	2	314	303	13	358	0	0
10503 RAWA BESI RURAL MUNICIPALITY	588	1	142	255	0	190	0	0
10504 HALESI TUWACHUNG MUNICIPALITY	1,514	39	594	295	9	542	35	0
10505 DIKTEL RUPAKOT MAJHUWAGADHI MUNICIPALITY	3,714	7	1,868	778	25	977	55	4
10506 SAKELA RURAL MUNICIPALITY	565	0	251	66	11	205	32	0
10507 DIPRUNG CHUICHUMMA RURAL MUNICIPALITY	1,074	0	428	228	8	393	17	0
10508 KHOTEHANG RURAL MUNICIPALITY	1,056	0	192	469	0	395	0	0
10509 JANTE DHUNGA RURAL MUNICIPALITY	613	0	80	288	0	245	0	0
10510 BARAHA POKHARI RURAL MUNICIPALITY	531	0	224	108	2	197	0	0
Bhojpur District	10,362	27	4,201	2,893	282	2,063	861	35
10601 SHADANANDA MUNICIPALITY	1,405	2	799	166	9	386	27	16
10602 SALPA SILICHHO RURAL MUNICIPALITY	530	1	255	259	0	10	0	5
10603 TEMKE MAIYUNG RURAL MUNICIPALITY	870	0	179	421	81	52	137	0
10604 BHOJPUR MUNICIPALITY	3,638	19	1,597	1,261	84	417	260	0
10605 ARUN RURAL MUNICIPALITY	826	0	282	326	1	152	58	7
10606 PAUWA DUNMA RURAL MUNICIPALITY	857	0	273	271	0	145	168	0
10607 RAMPRASAD RAI RURAL MUNICIPALITY	732	5	267	61	23	318	51	7
10608 HATUWAGADHI RURAL MUNICIPALITY	777	0	299	32	84	307	55	0
10609 AAMCHOWK RURAL MUNICIPALITY	727	0	250	96	0	276	105	0

1) NSIC stands for Nepal Standard Industrial Classification.

2) Establishments which belong to Section O, T, or U of NSIC are not surveyed.

3) Includes "Not reported", "Unknown" and so on.

Table 7-2 Number of Persons Engaged by Section of Industrial Classification, Kind of Business Place and Local Unit.

District and Local Unit	Section of NSIC ¹⁾								
	Total ²⁾								
	Kind of Business Place								
	Total	Street Business	Home Business	Business Building	Traditional Market	Modern Shopping Mall + Exclusive Block or Building	Others	Not Stated ³⁾	
Dhankuta District	15,820	62	6,353	5,104	355	3,051	875	20	
10701 MAHALAXMI MUNICIPALITY	1,561	0	736	529	1	213	82	0	
10702 PAKHRIBAS MUNICIPALITY	1,736	4	863	226	24	610	7	2	
10703 CHHATHAR JORPATI RURAL MUNICIPALITY	1,549	8	658	668	65	70	80	0	
10704 DHANKUTA MUNICIPALITY	7,103	21	2,576	2,617	188	1,429	263	9	
10705 SAHIDBHUMI RURAL MUNICIPALITY	902	17	327	291	9	169	89	0	
10706 SANGURIGADHI RURAL MUNICIPALITY	1,394	11	657	301	65	275	77	8	
10707 CHAUBISE RURAL MUNICIPALITY	1,575	1	536	472	3	285	277	1	
Terhathum District	8,955	20	3,398	1,329	69	3,047	1,092	0	
10801 AATHARAI RURAL MUNICIPALITY	1,477	0	360	127	28	700	262	0	
10802 PHEDAP RURAL MUNICIPALITY	886	0	335	117	2	353	79	0	
10803 MENCHHAYAYEM RURAL MUNICIPALITY	647	2	192	45	26	228	154	0	
10804 MYANGLUNG MUNICIPALITY	2,982	17	1,247	660	3	898	157	0	
10805 LALIGURANS MUNICIPALITY	1,784	1	948	146	3	453	233	0	
10806 CHHATHAR RURAL MUNICIPALITY	1,179	0	316	234	7	415	207	0	
Panchthar District	13,534	43	6,074	2,441	39	4,551	385	1	
10901 YANGBARAK RURAL MUNICIPALITY	1,284	4	666	143	4	428	39	0	
10902 HILIHAN RURAL MUNICIPALITY	1,222	7	530	227	2	438	18	0	
10903 FALELUNG RURAL MUNICIPALITY	1,583	3	822	175	3	459	121	0	
10904 PHIDIM MUNICIPALITY	4,841	26	1,681	1,564	17	1,519	34	0	
10905 FALGUNANDA RURAL MUNICIPALITY	1,264	1	730	40	0	490	3	0	
10906 KUMMAYAK RURAL MUNICIPALITY	929	0	358	80	9	355	127	0	
10907 TUMBEWA RURAL MUNICIPALITY	634	2	341	27	1	249	14	0	
10908 MIKLAJUNG RURAL MUNICIPALITY	1,777	0	946	185	3	613	29	1	
Ilam District	26,804	274	10,933	5,677	647	8,578	694	1	
11001 MAI JOGMAI RURAL MUNICIPALITY	1,417	1	574	316	22	492	12	0	
11002 SANDAKPUR RURAL MUNICIPALITY	1,122	0	595	135	37	288	67	0	
11003 ILAM MUNICIPALITY	7,790	134	2,670	2,658	269	2,020	39	0	
11004 DEUMAI MUNICIPALITY	2,742	3	1,449	432	30	801	27	0	
11005 FAKFOKATHUM RURAL MUNICIPALITY	1,579	0	718	180	45	573	63	0	
11006 MANGSEBUNG RURAL MUNICIPALITY	1,314	0	664	262	2	360	26	0	
11007 CHULACHULI RURAL MUNICIPALITY	1,198	3	608	96	38	432	21	0	
11008 MAI MUNICIPALITY	2,156	25	925	166	65	799	175	1	
11009 SURYODAYA MUNICIPALITY	6,560	108	2,282	1,174	96	2,666	234	0	
11010 RONG RURAL MUNICIPALITY	926	0	448	258	43	147	30	0	
Jhapa District	116,837	3,749	27,374	44,685	5,053	31,782	3,551	643	
11101 MECHINAGAR MUNICIPALITY	17,023	556	4,334	4,840	1,254	5,156	636	247	
11102 BUDDHASHANTI RURAL MUNICIPALITY	4,403	327	2,036	1,212	64	672	92	0	
11103 ARJUNDHARA MUNICIPALITY	6,521	151	1,979	1,920	534	1,761	175	1	
11104 KANKAI MUNICIPALITY	5,645	214	1,409	2,562	337	1,060	29	34	
11105 SHIVASATAKSHI MUNICIPALITY	5,561	161	1,983	1,491	368	1,534	24	0	
11106 KAMAL RURAL MUNICIPALITY	3,547	47	1,286	1,160	112	928	14	0	
11107 DAMAK MUNICIPALITY	19,402	320	3,810	9,850	424	4,398	597	3	
11108 GAURADHA MUNICIPALITY	4,687	332	1,222	1,611	156	1,318	36	12	
11109 GAURIGANJ RURAL MUNICIPALITY	2,461	170	648	848	233	496	66	0	
11110 JHAPA RURAL MUNICIPALITY	1,963	13	737	698	179	323	13	0	
11111 BARHADASHI RURAL MUNICIPALITY	3,682	43	595	1,104	182	485	1,273	0	
11112 BIRTAMOD MUNICIPALITY	22,902	880	3,269	11,859	417	6,258	49	170	
11113 HALDIBARI RURAL MUNICIPALITY	3,338	83	782	1,135	135	1,114	8	81	
11114 BHADRAPUR MUNICIPALITY	11,538	325	2,565	3,614	417	4,350	172	95	
11115 KACHANAKAWAL RURAL MUNICIPALITY	4,164	127	719	781	241	1,929	367	0	

1) NSIC stands for Nepal Standard Industrial Classification.

2) Establishments which belong to Section O, T, or U of NSIC are not surveyed.

3) Includes "Not reported", "Unknown" and so on.

Table 7-2 Number of Persons Engaged by Section of Industrial Classification, Kind of Business Place and Local Unit.

District and Local Unit	Section of NSIC ¹⁾							
	Total ²⁾							
	Kind of Business Place							
	Total	Street Business	Home Business	Business Building	Traditional Market	Modern Shopping Mall + Exclusive Block or Building	Others	Not Stated ³⁾
Morang District	127,887	2,996	26,358	45,059	3,615	48,273	1,372	214
11201 MIKLAJUNG RURAL MUNICIPALITY	2,009	45	699	585	94	585	0	1
11202 LETANG MUNICIPALITY	3,146	53	1,097	959	81	812	138	6
11203 KERABARI RURAL MUNICIPALITY	2,200	7	863	628	9	563	130	0
11204 SUNDARHARAICHA MUNICIPALITY	9,016	240	2,819	3,207	246	2,459	45	0
11205 BELBARI MUNICIPALITY	6,196	613	2,016	1,943	138	1,473	13	0
11206 KANEPOKHARI RURAL MUNICIPALITY	2,970	46	1,338	957	123	498	8	0
11207 PATHARI SHANISHCHARE MUNICIPALITY	6,122	123	2,211	2,592	211	977	6	2
11208 URLABARI MUNICIPALITY	7,479	251	2,003	3,759	204	1,225	37	0
11209 RATUWAMAI MUNICIPALITY	4,036	72	1,424	1,268	229	1,035	8	0
11210 SUNWARSHI MUNICIPALITY	2,130	70	776	750	136	391	7	0
11211 RANGELI MUNICIPALITY	6,049	100	1,409	2,512	337	1,070	557	64
11212 GRAMTHAN RURAL MUNICIPALITY	3,564	173	912	887	135	1,234	223	0
11213 BUDHIGANGA RURAL MUNICIPALITY	12,773	198	1,175	787	231	10,307	75	0
11214 BIRATNAGAR METROPOLITIAN CITY	46,796	882	5,746	22,129	992	16,798	108	141
11215 KATAHARI RURAL MUNICIPALITY	6,004	63	500	742	261	4,433	5	0
11216 DHANAPALTHAN RURAL MUNICIPALITY	5,779	33	743	793	136	4,063	11	0
11217 JAHADA RURAL MUNICIPALITY	1,618	27	627	561	52	350	1	0
Sunsari District	112,708	1,636	27,829	32,624	4,875	44,047	1,644	53
11301 DHARAN SUB-METROPOLITIAN CITY	30,169	384	7,919	12,552	984	8,154	176	0
11302 BARAHAKSHETRA MUNICIPALITY	5,396	95	2,112	958	531	1,607	65	28
11303 KOSHI RURAL MUNICIPALITY	2,128	190	617	631	210	476	4	0
11304 BHOKRAHA NARASINHA RURAL MUNICIPALITY	1,540	27	666	330	68	440	9	0
11305 RAMDHUNI MUNICIPALITY	6,100	143	1,985	1,859	500	1,591	11	11
11306 ITAHARI SUB-METROPOLITIAN CITY	37,440	417	5,458	8,754	984	21,368	455	4
11307 DUHABI MUNICIPALITY	13,374	117	3,058	2,601	701	6,770	117	10
11308 GADHI RURAL MUNICIPALITY	1,687	16	804	169	225	464	9	0
11309 INARUWA MUNICIPALITY	7,406	53	2,580	3,067	75	1,013	618	0
11310 HARINAGAR RURAL MUNICIPALITY	2,345	130	836	551	227	586	15	0
11311 DEWANGUNJ RURAL MUNICIPALITY	1,928	16	536	521	175	637	43	0
11312 BARJU RURAL MUNICIPALITY	3,195	48	1,258	631	195	941	122	0
Udayapur District	27,893	296	9,681	8,257	1,654	7,244	746	15
11401 BELAKA MUNICIPALITY	3,122	58	1,174	592	247	728	323	0
11402 CHAUDANDIGADHI MUNICIPALITY	3,943	35	1,809	1,027	83	921	65	3
11403 TRIYUGA MUNICIPALITY	11,690	200	3,040	3,988	1,062	3,112	276	12
11404 RAUTAMAI RURAL MUNICIPALITY	1,371	2	649	264	3	452	1	0
11405 LIMCHUNBUNG RURAL MUNICIPALITY	609	0	157	186	4	258	4	0
11406 TAPLI RURAL MUNICIPALITY	781	0	271	202	0	287	21	0
11407 KATARI MUNICIPALITY	4,795	1	2,070	1,429	227	1,031	37	0
11408 UDAYAPURGADHI RURAL MUNICIPALITY	1,582	0	511	569	28	455	19	0

1) NSIC stands for Nepal Standard Industrial Classification.

2) Establishments which belong to Section O, T, or U of NSIC are not surveyed.

3) Includes "Not reported", "Unknown" and so on.

Table 7-2 Number of Persons Engaged by Section of Industrial Classification, Kind of Business Place and Local Unit.

District and Local Unit	Section of NSIC ¹⁾							
	A							
	Agriculture, forestry and fishing ²⁾							
	Kind of Business Place							
	Total	Street Business	Home Business	Business Building	Traditional Market	Modern Shopping Mall + Exclusive Block or Building	Others	Not Stated ³⁾
Province 1								
Total	20,409	0	4,268	6,384	364	4,673	4,615	105
Metropolitan City	97	0	31	26	0	33	7	0
Sub-Metropolitan City	453	0	162	99	8	170	14	0
Municipality	8,528	0	1,990	2,279	181	2,370	1,609	99
Rural Municipality	11,331	0	2,085	3,980	175	2,100	2,985	6
101 Taplejung District								
Total	547	0	123	308	2	11	103	0
Municipality	85	0	27	28	1	9	20	0
Rural Municipality	462	0	96	280	1	2	83	0
102 Sankhuwasabha District								
Total	1,762	0	126	551	0	193	892	0
Municipality	954	0	95	256	0	190	413	0
Rural Municipality	808	0	31	295	0	3	479	0
103 Solukhumbu District								
Total	1,554	0	384	548	26	110	486	0
Municipality	330	0	37	192	0	0	101	0
Rural Municipality	1,224	0	347	356	26	110	385	0
104 Okhaldhunga District								
Total	3,755	0	477	1,859	42	9	1,368	0
Municipality	267	0	41	102	0	2	122	0
Rural Municipality	3,488	0	436	1,757	42	7	1,246	0
105 Khotang District								
Total	952	0	241	559	7	34	107	4
Municipality	221	0	69	48	2	22	76	4
Rural Municipality	731	0	172	511	5	12	31	0
106 Bhojpur District								
Total	484	0	83	93	16	10	276	6
Municipality	177	0	26	36	3	5	106	1
Rural Municipality	307	0	57	57	13	5	170	5
107 Dhankuta District								
Total	984	0	305	444	65	10	160	0
Municipality	710	0	233	379	33	2	63	0
Rural Municipality	274	0	72	65	32	8	97	0

1) NSIC stands for Nepal Standard Industrial Classification.

2) Registered establishments only.

3) Includes "Not reported", "Unknown" and so on.

Table 7-2 Number of Persons Engaged by Section of Industrial Classification, Kind of Business Place and Local Unit.

District and Local Unit	Section of NSIC ¹⁾							
	A							
	Agriculture, forestry and fishing ²⁾							
	Kind of Business Place							
	Total	Street Business	Home Business	Business Building	Traditional Market	Modern Shopping Mall + Exclusive Block or Building	Others	Not Stated ³⁾
108 Terhathum District								
Total	607	0	72	66	16	44	409	0
Municipality	260	0	51	42	3	26	138	0
Rural Municipality	347	0	21	24	13	18	271	0
109 Panchthar District								
Total	379	0	67	27	3	187	94	1
Municipality	184	0	3	2	3	174	2	0
Rural Municipality	195	0	64	25	0	13	92	1
110 Ilam District								
Total	1,528	0	429	166	27	814	92	0
Municipality	871	0	185	107	8	522	49	0
Rural Municipality	657	0	244	59	19	292	43	0
111 Jhapa District								
Total	4,079	0	638	728	22	2,244	355	92
Municipality	2,294	0	433	431	2	1,011	325	92
Rural Municipality	1,785	0	205	297	20	1,233	30	0
112 Morang District								
Total	1,487	0	456	290	8	646	87	0
Metropolitan City	97	0	31	26	0	33	7	0
Municipality	837	0	306	196	8	268	59	0
Rural Municipality	553	0	119	68	0	345	21	0
113 Sunsari District								
Total	1,076	0	534	206	37	269	30	0
Sub-Metropolitan City	453	0	162	99	8	170	14	0
Municipality	331	0	185	69	25	51	1	0
Rural Municipality	292	0	187	38	4	48	15	0
114 Udayapur District								
Total	1,215	0	333	539	93	92	156	2
Municipality	1,007	0	299	391	93	88	134	2
Rural Municipality	208	0	34	148	0	4	22	0

1) NSIC stands for Nepal Standard Industrial Classification.

2) Registered establishments only.

3) Includes "Not reported ", "Unknown" and so on.

Table 7-2 Number of Persons Engaged by Section of Industrial Classification, Kind of Business Place and Local Unit.

District and Local Unit	Section of NSIC ¹⁾							
	A							
	Agriculture, forestry and fishing ²⁾							
	Kind of Business Place							
Total	Street Business	Home Business	Business Building	Traditional Market	Modern Shopping Mall + Exclusive Block or Building	Others	Not Stated ³⁾	
Taplejung District	547	0	123	308	2	11	103	0
10101 PHAKTANLUNG RURAL MUNICIPALITY	207	0	22	152	0	0	33	0
10102 MIKWAKHOLA RURAL MUNICIPALITY	48	0	28	20	0	0	0	0
10103 MERINGDEN RURAL MUNICIPALITY	46	0	16	13	0	0	17	0
10104 MAIWAKHOLA RURAL MUNICIPALITY	14	0	1	12	1	0	0	0
10105 AATHARAI TRIBENI RURAL MUNICIPALITY	66	0	17	33	0	0	16	0
10106 PHUNGLING MUNICIPALITY	85	0	27	28	1	9	20	0
10107 PATHIBHARA YANGBARAK RURAL MUNICIPALITY	42	0	1	28	0	2	11	0
10108 SIRIJANGA RURAL MUNICIPALITY	23	0	6	11	0	0	6	0
10109 SIDINGBA RURAL MUNICIPALITY	16	0	5	11	0	0	0	0
Sankhuwasabha District	1,762	0	126	551	0	193	892	0
10201 BHOTKHOLA RURAL MUNICIPALITY	311	0	0	0	0	0	311	0
10202 MAKALU RURAL MUNICIPALITY	93	0	20	13	0	3	57	0
10203 SILICHONG RURAL MUNICIPALITY	341	0	9	221	0	0	111	0
10204 CHICHILA RURAL MUNICIPALITY	42	0	2	40	0	0	0	0
10205 SABHAPOKHARI RURAL MUNICIPALITY	21	0	0	21	0	0	0	0
10206 KHANDABARI MUNICIPALITY	344	0	30	148	0	52	114	0
10207 PANCHAKHAPAN MUNICIPALITY	79	0	19	58	0	2	0	0
10208 CHAINAPUR MUNICIPALITY	127	0	13	33	0	36	45	0
10209 MADI MUNICIPALITY	67	0	3	17	0	4	43	0
10210 DHARMADEVI MUNICIPALITY	337	0	30	0	0	96	211	0
Solukhumbu District	1,554	0	384	548	26	110	486	0
10301 KHUMBU PASANGLHAMU RURAL MUNICIPALITY	6	0	6	0	0	0	0	0
10302 MAHAKULUNG RURAL MUNICIPALITY	42	0	6	27	0	0	9	0
10303 SOTANG RURAL MUNICIPALITY	108	0	68	40	0	0	0	0
10304 MAPYA DHUDHAKOSHI RURAL MUNICIPALITY	21	0	21	0	0	0	0	0
10305 THULUNG DHUDHA KOSHI RURAL MUNICIPALITY	339	0	3	110	0	3	223	0
10306 NECHA SALYAN RURAL MUNICIPALITY	485	0	243	179	26	0	37	0
10307 SOLU DHUDHAKUNDA MUNICIPALITY	330	0	37	192	0	0	101	0
10308 LIKHU PIKE RURAL MUNICIPALITY	223	0	0	0	0	107	116	0
Okhaldhunga District	3,755	0	477	1,859	42	9	1,368	0
10401 CHISHANKHU GADHI RURAL MUNICIPALITY	1,975	0	239	1,669	0	7	60	0
10402 SIDDHICHARAN MUNICIPALITY	267	0	41	102	0	2	122	0
10403 MOLUNG RURAL MUNICIPALITY	123	0	38	12	22	0	51	0
10404 KHIJI DEMBA RURAL MUNICIPALITY	1,044	0	7	11	0	0	1,026	0
10405 LIKHU RURAL MUNICIPALITY	19	0	2	2	10	0	5	0
10406 CHAMPADEVI RURAL MUNICIPALITY	5	0	5	0	0	0	0	0
10407 SUNKOSHI RURAL MUNICIPALITY	133	0	32	13	0	0	88	0
10408 MANEBHANJYANG RURAL MUNICIPALITY	189	0	113	50	10	0	16	0
Khotang District	952	0	241	559	7	34	107	4
10501 KEPILASGADHI RURAL MUNICIPALITY	65	0	2	63	0	0	0	0
10502 AISELUKHARKA RURAL MUNICIPALITY	115	0	2	108	0	5	0	0
10503 RAWA BESI RURAL MUNICIPALITY	61	0	2	59	0	0	0	0
10504 HALESI TUWACHUNG MUNICIPALITY	72	0	3	32	1	5	31	0
10505 DIKTEL RUPAKOT MAJHUWAGADHI MUNICIPALITY	149	0	66	16	1	17	45	4
10506 SAKELA RURAL MUNICIPALITY	121	0	80	7	3	0	31	0
10507 DIPRUNG CHUICHUMMA RURAL MUNICIPALITY	116	0	23	90	0	3	0	0
10508 KHOTEHANG RURAL MUNICIPALITY	117	0	13	104	0	0	0	0
10509 JANTE DHUNGA RURAL MUNICIPALITY	65	0	0	61	0	4	0	0
10510 BARAHA POKHARI RURAL MUNICIPALITY	71	0	50	19	2	0	0	0
Bhojpur District	484	0	83	93	16	10	276	6
10601 SHADANANDA MUNICIPALITY	36	0	3	6	0	4	22	1
10602 SALPA SILICHHO RURAL MUNICIPALITY	0	0	0	0	0	0	0	0
10603 TEMKE MAIYUNG RURAL MUNICIPALITY	32	0	0	7	2	0	23	0
10604 BHOJPUR MUNICIPALITY	141	0	23	30	3	1	84	0
10605 ARUN RURAL MUNICIPALITY	75	0	15	22	1	1	34	2
10606 PAUWA DUNMA RURAL MUNICIPALITY	96	0	25	8	0	3	60	0
10607 RAMPRASAD RAI RURAL MUNICIPALITY	59	0	10	19	10	0	17	3
10608 HATUWAGADHI RURAL MUNICIPALITY	28	0	6	1	0	0	21	0
10609 AAMCHOWK RURAL MUNICIPALITY	17	0	1	0	0	1	15	0

1) NSIC stands for Nepal Standard Industrial Classification.

2) Registered establishments only.

3) Includes "Not reported", "Unknown" and so on.

Table 7-2 Number of Persons Engaged by Section of Industrial Classification, Kind of Business Place and Local Unit.

District and Local Unit	Section of NSIC ¹⁾								
	A								
	Agriculture, forestry and fishing ²⁾								
	Kind of Business Place								
	Total	Street Business	Home Business	Business Building	Traditional Market	Modern Shopping Mall + Exclusive Block or Building	Others	Not Stated ³⁾	
Dhankuta District	984	0	305	444	65		10	160	0
10701 MAHALAXMI MUNICIPALITY	199	0	98	65	0		2	34	0
10702 PAKHRIBAS MUNICIPALITY	26	0	11	14	0		0	1	0
10703 CHHATHAR JORPATI RURAL MUNICIPALITY	101	0	40	32	25		0	4	0
10704 DHANKUTA MUNICIPALITY	485	0	124	300	33		0	28	0
10705 SAHIDBHUMI RURAL MUNICIPALITY	16	0	2	5	4		0	5	0
10706 SANGURIGADHI RURAL MUNICIPALITY	80	0	25	7	1		8	39	0
10707 CHAUBISE RURAL MUNICIPALITY	77	0	5	21	2		0	49	0
Terhathum District	607	0	72	66	16		44	409	0
10801 AATHARAI RURAL MUNICIPALITY	116	0	6	3	0		4	103	0
10802 PHEDAP RURAL MUNICIPALITY	47	0	8	1	0		0	38	0
10803 MENCHHAYAYEM RURAL MUNICIPALITY	54	0	6	9	6		1	32	0
10804 MYANGLUNG MUNICIPALITY	121	0	10	20	0		23	68	0
10805 LALIGURANS MUNICIPALITY	139	0	41	22	3		3	70	0
10806 CHHATHAR RURAL MUNICIPALITY	130	0	1	11	7		13	98	0
Panchthar District	379	0	67	27	3		187	94	1
10901 YANGBARAK RURAL MUNICIPALITY	15	0	9	0	0		0	6	0
10902 HILIHAN RURAL MUNICIPALITY	16	0	7	7	0		0	2	0
10903 FALELUNG RURAL MUNICIPALITY	51	0	16	18	0		7	10	0
10904 PHIDIM MUNICIPALITY	184	0	3	2	3		174	2	0
10905 FALGUNANDA RURAL MUNICIPALITY	14	0	12	0	0		0	2	0
10906 KUMMAYAK RURAL MUNICIPALITY	56	0	4	0	0		2	50	0
10907 TUMBEWA RURAL MUNICIPALITY	14	0	4	0	0		0	10	0
10908 MIKLAJUNG RURAL MUNICIPALITY	29	0	12	0	0		4	12	1
Ilam District	1,528	0	429	166	27		814	92	0
11001 MAI JOGMAI RURAL MUNICIPALITY	285	0	64	1	0		217	3	0
11002 SANDAKPUR RURAL MUNICIPALITY	48	0	32	9	0		7	0	0
11003 ILAM MUNICIPALITY	120	0	39	13	0		59	9	0
11004 DEUMAI MUNICIPALITY	108	0	51	34	1		14	8	0
11005 FAKFOKATHUM RURAL MUNICIPALITY	51	0	21	0	17		6	7	0
11006 MANGSEBUNG RURAL MUNICIPALITY	146	0	106	35	0		5	0	0
11007 CHULACHULI RURAL MUNICIPALITY	83	0	13	9	2		56	3	0
11008 MAI MUNICIPALITY	420	0	16	53	0		337	14	0
11009 SURYODAYA MUNICIPALITY	223	0	79	7	7		112	18	0
11010 RONG RURAL MUNICIPALITY	44	0	8	5	0		1	30	0
Jhapa District	4,079	0	638	728	22		2,244	355	92
11101 MECHINAGAR MUNICIPALITY	1,093	0	72	100	0		651	270	0
11102 BUDDHASHANTI RURAL MUNICIPALITY	85	0	49	26	0		7	3	0
11103 ARJUNDHARA MUNICIPALITY	126	0	49	14	0		41	22	0
11104 KANKAI MUNICIPALITY	130	0	22	40	0		68	0	0
11105 SHIVASATAKSHI MUNICIPALITY	116	0	33	35	0		46	2	0
11106 KAMAL RURAL MUNICIPALITY	138	0	80	0	0		58	0	0
11107 DAMAK MUNICIPALITY	295	0	96	129	0		39	31	0
11108 GAURADAHA MUNICIPALITY	104	0	64	10	0		30	0	0
11109 GAURIGANJ RURAL MUNICIPALITY	29	0	8	3	0		18	0	0
11110 JHAPA RURAL MUNICIPALITY	62	0	6	30	20		0	6	0
11111 BARHADASHI RURAL MUNICIPALITY	150	0	29	79	0		27	15	0
11112 BIRTAMOD MUNICIPALITY	280	0	65	80	2		133	0	0
11113 HALDIBARI RURAL MUNICIPALITY	325	0	10	151	0		161	3	0
11114 BHADRAPUR MUNICIPALITY	150	0	32	23	0		3	0	92
11115 KACHANAKAWAL RURAL MUNICIPALITY	996	0	23	8	0		962	3	0

1) NSIC stands for Nepal Standard Industrial Classification.

2) Registered establishments only.

3) Includes "Not reported ", "Unknown" and so on.

Table 7-2 Number of Persons Engaged by Section of Industrial Classification, Kind of Business Place and Local Unit.

District and Local Unit	Section of NSIC ¹⁾							
	A							
	Agriculture, forestry and fishing ²⁾							
	Kind of Business Place							
	Total	Street Business	Home Business	Business Building	Traditional Market	Modern Shopping Mall + Exclusive Block or Building	Others	Not Stated ³⁾
Morang District	1,487	0	456	290	8	646	87	0
11201 MIKLAJUNG RURAL MUNICIPALITY	31	0	12	3	0	16	0	0
11202 LETANG MUNICIPALITY	60	0	10	18	3	24	5	0
11203 KERABARI RURAL MUNICIPALITY	19	0	3	4	0	4	8	0
11204 SUNDARHARAICHA MUNICIPALITY	138	0	37	34	5	62	0	0
11205 BELBARI MUNICIPALITY	59	0	20	21	0	18	0	0
11206 KANEPOKHARI RURAL MUNICIPALITY	40	0	22	14	0	0	4	0
11207 PATHARI SHANISHCHARE MUNICIPALITY	74	0	8	17	0	49	0	0
11208 URLABARI MUNICIPALITY	152	0	27	93	0	20	12	0
11209 RATUWAMAI MUNICIPALITY	21	0	8	5	0	8	0	0
11210 SUNWARSHI MUNICIPALITY	18	0	13	5	0	0	0	0
11211 RANGELI MUNICIPALITY	315	0	183	3	0	87	42	0
11212 GRAMTHAN RURAL MUNICIPALITY	43	0	11	11	0	21	0	0
11213 BUDHIGANGA RURAL MUNICIPALITY	164	0	51	3	0	107	3	0
11214 BIRATNAGAR METROPOLITIAN CITY	97	0	31	26	0	33	7	0
11215 KATAHARI RURAL MUNICIPALITY	67	0	0	0	0	67	0	0
11216 DHANAPALTHAN RURAL MUNICIPALITY	154	0	13	7	0	128	6	0
11217 JAHADA RURAL MUNICIPALITY	35	0	7	26	0	2	0	0
Sunsari District	1,076	0	534	206	37	269	30	0
11301 DHARAN SUB-METROPOLITIAN CITY	271	0	103	37	0	123	8	0
11302 BARAHAKSHETRA MUNICIPALITY	73	0	11	12	0	50	0	0
11303 KOSHI RURAL MUNICIPALITY	24	0	16	2	0	3	3	0
11304 BHOKRAHA NARASINHA RURAL MUNICIPALITY	66	0	31	10	0	25	0	0
11305 RAMDHUNI MUNICIPALITY	91	0	37	37	17	0	0	0
11306 ITAHARI SUB-METROPOLITIAN CITY	182	0	59	62	8	47	6	0
11307 DUHABI MUNICIPALITY	67	0	47	12	8	0	0	0
11308 GADHI RURAL MUNICIPALITY	21	0	21	0	0	0	0	0
11309 INARUWA MUNICIPALITY	100	0	90	8	0	1	1	0
11310 HARINAGAR RURAL MUNICIPALITY	8	0	2	0	2	4	0	0
11311 DEWANGUNJ RURAL MUNICIPALITY	106	0	89	6	2	9	0	0
11312 BARJU RURAL MUNICIPALITY	67	0	28	20	0	7	12	0
Udayapur District	1,215	0	333	539	93	92	156	2
11401 BELAKA MUNICIPALITY	220	0	32	80	22	18	68	0
11402 CHAUDANDIGADHI MUNICIPALITY	222	0	30	125	3	40	24	0
11403 TRIYUGA MUNICIPALITY	401	0	160	110	66	29	34	2
11404 RAUTAMAI RURAL MUNICIPALITY	26	0	8	16	0	2	0	0
11405 LIMCHUNBUNG RURAL MUNICIPALITY	22	0	2	18	0	2	0	0
11406 TAPLI RURAL MUNICIPALITY	72	0	10	41	0	0	21	0
11407 KATARI MUNICIPALITY	164	0	77	76	2	1	8	0
11408 UDAYAPURGADHI RURAL MUNICIPALITY	88	0	14	73	0	0	1	0

1) NSIC stands for Nepal Standard Industrial Classification.

2) Registered establishments only.

3) Includes "Not reported", "Unknown" and so on.

Table 7-2 Number of Persons Engaged by Section of Industrial Classification, Kind of Business Place and Local Unit.

District and Local Unit	Section of NSIC ¹⁾							
	C							
	Manufacturing							
	Kind of Business Place							
	Total	Street Business	Home Business	Business Building	Traditional Market	Modern Shopping Mall + Exclusive Block or Building	Others	Not Stated ²⁾
Province 1								
Total	101,279	209	20,507	31,181	2,216	44,566	2,000	600
Metropolitan City	10,005	9	1,048	5,591	79	3,148	0	130
Sub-Metropolitan City	13,764	56	1,582	3,654	268	8,000	204	0
Municipality	47,504	111	11,825	17,653	1,336	15,303	886	390
Rural Municipality	30,006	33	6,052	4,283	533	18,115	910	80
101 Taplejung District								
Total	784	7	457	221	47	48	4	0
Municipality	339	0	163	107	42	26	1	0
Rural Municipality	445	7	294	114	5	22	3	0
102 Sankhuwasabha District								
Total	1,565	3	663	544	7	183	165	0
Municipality	1,339	3	557	438	7	172	162	0
Rural Municipality	226	0	106	106	0	11	3	0
103 Solukhumbu District								
Total	618	0	549	28	10	0	31	0
Municipality	208	0	208	0	0	0	0	0
Rural Municipality	410	0	341	28	10	0	31	0
104 Okhaldhunga District								
Total	794	1	549	89	53	63	39	0
Municipality	252	1	145	60	24	17	5	0
Rural Municipality	542	0	404	29	29	46	34	0
105 Khotang District								
Total	729	0	443	248	27	10	1	0
Municipality	355	0	256	82	16	0	1	0
Rural Municipality	374	0	187	166	11	10	0	0
106 Bhojpur District								
Total	750	0	423	236	54	24	12	1
Municipality	412	0	272	123	10	5	1	1
Rural Municipality	338	0	151	113	44	19	11	0
107 Dhankuta District								
Total	1,919	1	695	799	68	317	35	4
Municipality	1,396	0	511	503	41	316	21	4
Rural Municipality	523	1	184	296	27	1	14	0

1) NSIC stands for Nepal Standard Industrial Classification.

2) Includes "Not reported ", "Unknown" and so on.

Table 7-2 Number of Persons Engaged by Section of Industrial Classification, Kind of Business Place and Local Unit.

District and Local Unit	Section of NSIC ¹⁾							
	C							
	Manufacturing							
	Kind of Business Place							
	Total	Street Business	Home Business	Business Building	Traditional Market	Modern Shopping Mall + Exclusive Block or Building	Others	Not Stated ²⁾
108 Terhathum District								
Total	1,010	0	564	332	37	55	22	0
Municipality	675	0	389	233	0	43	10	0
Rural Municipality	335	0	175	99	37	12	12	0
109 Panchthar District								
Total	1,412	4	815	328	7	251	7	0
Municipality	548	0	168	167	3	209	1	0
Rural Municipality	864	4	647	161	4	42	6	0
110 Ilam District								
Total	3,976	2	1,535	825	91	1,513	10	0
Municipality	3,073	1	966	623	44	1,433	6	0
Rural Municipality	903	1	569	202	47	80	4	0
111 Jhapa District								
Total	20,451	46	4,524	8,277	548	5,862	822	372
Municipality	15,748	41	3,221	7,066	413	4,664	51	292
Rural Municipality	4,703	5	1,303	1,211	135	1,198	771	80
112 Morang District								
Total	36,499	25	3,789	11,511	250	20,210	516	198
Metropolitan City	10,005	9	1,048	5,591	79	3,148	0	130
Municipality	8,441	9	1,940	4,736	129	1,050	509	68
Rural Municipality	18,053	7	801	1,184	42	16,012	7	0
113 Sunsari District								
Total	27,260	101	4,273	6,513	686	15,352	310	25
Sub-Metropolitan City	13,764	56	1,582	3,654	268	8,000	204	0
Municipality	11,596	37	1,998	2,466	288	6,690	92	25
Rural Municipality	1,900	8	693	393	130	662	14	0
114 Udayapur District								
Total	3,512	19	1,228	1,230	331	678	26	0
Municipality	3,122	19	1,031	1,049	319	678	26	0
Rural Municipality	390	0	197	181	12	0	0	0

1) NSIC stands for Nepal Standard Industrial Classification.

2) Includes "Not reported ", "Unknown" and so on.

Table 7-2 Number of Persons Engaged by Section of Industrial Classification, Kind of Business Place and Local Unit.

District and Local Unit	Section of NSIC ¹⁾							
	C							
	Manufacturing							
	Kind of Business Place							
	Total	Street Business	Home Business	Business Building	Traditional Market	Modern Shopping Mall + Exclusive Block or Building	Others	Not Stated ²⁾
Taplejung District	784	7	457	221	47	48	4	0
10101 PHAKTANLUNG RURAL MUNICIPALITY	79	0	56	23	0	0	0	0
10102 MIKWAKHOLA RURAL MUNICIPALITY	41	0	38	3	0	0	0	0
10103 MERINGDEN RURAL MUNICIPALITY	33	0	24	5	1	1	2	0
10104 MAIWAKHOLA RURAL MUNICIPALITY	64	7	33	19	4	1	0	0
10105 AATHARAI TRIBENI RURAL MUNICIPALITY	54	0	35	19	0	0	0	0
10106 PHUNGLING MUNICIPALITY	339	0	163	107	42	26	1	0
10107 PATHIBHARA YANGBARAK RURAL MUNICIPALITY	85	0	63	14	0	8	0	0
10108 SIRIJANGA RURAL MUNICIPALITY	52	0	30	20	0	1	1	0
10109 SIDINGBA RURAL MUNICIPALITY	37	0	15	11	0	11	0	0
Sankhuwasabha District	1,565	3	663	544	7	183	165	0
10201 BHOTKHOLA RURAL MUNICIPALITY	8	0	8	0	0	0	0	0
10202 MAKALU RURAL MUNICIPALITY	24	0	15	9	0	0	0	0
10203 SILICHONG RURAL MUNICIPALITY	131	0	49	68	0	11	3	0
10204 CHICHILA RURAL MUNICIPALITY	27	0	11	16	0	0	0	0
10205 SABHAPOKHARI RURAL MUNICIPALITY	36	0	23	13	0	0	0	0
10206 KHANDABARI MUNICIPALITY	727	3	279	253	0	85	107	0
10207 PANCHAKHAPAN MUNICIPALITY	147	0	63	63	5	16	0	0
10208 CHAINAPUR MUNICIPALITY	187	0	112	56	2	17	0	0
10209 MADI MUNICIPALITY	93	0	40	12	0	40	1	0
10210 DHARMADEVI MUNICIPALITY	185	0	63	54	0	14	54	0
Solukhumbu District	618	0	549	28	10	0	31	0
10301 KHUMBU PASANGLHAMU RURAL MUNICIPALITY	57	0	57	0	0	0	0	0
10302 MAHAKULUNG RURAL MUNICIPALITY	94	0	75	17	2	0	0	0
10303 SOTANG RURAL MUNICIPALITY	38	0	38	0	0	0	0	0
10304 MAPYA DHUDHAKOSHI RURAL MUNICIPALITY	25	0	25	0	0	0	0	0
10305 THULUNG DHUDHA KOSHI RURAL MUNICIPALITY	54	0	17	0	6	0	31	0
10306 NECHA SALYAN RURAL MUNICIPALITY	88	0	86	0	2	0	0	0
10307 SOLU DHUDHAKUNDA MUNICIPALITY	208	0	208	0	0	0	0	0
10308 LIKHU PIKE RURAL MUNICIPALITY	54	0	43	11	0	0	0	0
Okhaldhunga District	794	1	549	89	53	63	39	0
10401 CHISHANKHU GADHI RURAL MUNICIPALITY	78	0	78	0	0	0	0	0
10402 SIDDHICHARAN MUNICIPALITY	252	1	145	60	24	17	5	0
10403 MOLUNG RURAL MUNICIPALITY	183	0	127	2	15	37	2	0
10404 KHIJI DEMBA RURAL MUNICIPALITY	72	0	35	2	3	0	32	0
10405 LIKHU RURAL MUNICIPALITY	61	0	53	8	0	0	0	0
10406 CHAMPADEVI RURAL MUNICIPALITY	16	0	16	0	0	0	0	0
10407 SUNKOSHI RURAL MUNICIPALITY	51	0	24	15	3	9	0	0
10408 MANEBHANJYANG RURAL MUNICIPALITY	81	0	71	2	8	0	0	0
Khotang District	729	0	443	248	27	10	1	0
10501 KEPILASGADHI RURAL MUNICIPALITY	37	0	10	27	0	0	0	0
10502 AISELUKHARKA RURAL MUNICIPALITY	40	0	22	15	3	0	0	0
10503 RAWA BESHI RURAL MUNICIPALITY	30	0	6	24	0	0	0	0
10504 HALESI TUWACHUNG MUNICIPALITY	72	0	39	28	5	0	0	0
10505 DIKTEL RUPAKOT MAJHUWAGADHI MUNICIPALITY	283	0	217	54	11	0	1	0
10506 SAKELA RURAL MUNICIPALITY	54	0	44	3	7	0	0	0
10507 DIPRUNG CHUICHUMMA RURAL MUNICIPALITY	63	0	28	24	1	10	0	0
10508 KHOTEHANG RURAL MUNICIPALITY	87	0	46	41	0	0	0	0
10509 JANTE DHUNGA RURAL MUNICIPALITY	29	0	8	21	0	0	0	0
10510 BARAHA POKHARI RURAL MUNICIPALITY	34	0	23	11	0	0	0	0
Bhojpur District	750	0	423	236	54	24	12	1
10601 SHADANANDA MUNICIPALITY	101	0	75	20	0	5	0	1
10602 SALPA SILICHHO RURAL MUNICIPALITY	16	0	14	2	0	0	0	0
10603 TEMKE MAIYUNG RURAL MUNICIPALITY	68	0	8	24	33	3	0	0
10604 BHOJPUR MUNICIPALITY	311	0	197	103	10	0	1	0
10605 ARUN RURAL MUNICIPALITY	60	0	33	27	0	0	0	0
10606 PAUWA DUNMA RURAL MUNICIPALITY	50	0	27	17	0	0	6	0
10607 RAMPRASAD RAI RURAL MUNICIPALITY	41	0	14	7	7	12	1	0
10608 HATUWAGADHI RURAL MUNICIPALITY	40	0	20	12	4	4	0	0
10609 AAMCHOWK RURAL MUNICIPALITY	63	0	35	24	0	0	4	0

1) NSIC stands for Nepal Standard Industrial Classification.

2) Includes "Not reported", "Unknown" and so on.

Table 7-2 Number of Persons Engaged by Section of Industrial Classification, Kind of Business Place and Local Unit.

District and Local Unit	Section of NSIC ¹⁾							
	C							
	Manufacturing							
	Kind of Business Place							
	Total	Street Business	Home Business	Business Building	Traditional Market	Modern Shopping Mall + Exclusive Block or Building	Others	Not Stated ²⁾
Dhankuta District	1,919	1	695	799	68	317	35	4
10701 MAHALAXMI MUNICIPALITY	148	0	89	52	1	6	0	0
10702 PAKHRIBAS MUNICIPALITY	177	0	112	61	2	2	0	0
10703 CHHATHAR JORPATI RURAL MUNICIPALITY	267	0	46	204	15	0	2	0
10704 DHANKUTA MUNICIPALITY	1,071	0	310	390	38	308	21	4
10705 SAHIDBHUMI RURAL MUNICIPALITY	67	0	39	23	3	0	2	0
10706 SANGURIGADHI RURAL MUNICIPALITY	49	0	26	13	8	1	1	0
10707 CHAUBISE RURAL MUNICIPALITY	140	1	73	56	1	0	9	0
Terhathum District	1,010	0	564	332	37	55	22	0
10801 AATHARAI RURAL MUNICIPALITY	103	0	53	20	18	2	10	0
10802 PHEDAP RURAL MUNICIPALITY	70	0	52	14	2	0	2	0
10803 MENCHHAYAYEM RURAL MUNICIPALITY	52	0	23	10	17	2	0	0
10804 MYANGLUNG MUNICIPALITY	519	0	258	215	0	43	3	0
10805 LALIGURANS MUNICIPALITY	156	0	131	18	0	0	7	0
10806 CHHATHAR RURAL MUNICIPALITY	110	0	47	55	0	8	0	0
Panchthar District	1,412	4	815	328	7	251	7	0
10901 YANGBARAK RURAL MUNICIPALITY	124	1	73	25	1	21	3	0
10902 HILIHAN RURAL MUNICIPALITY	145	0	84	53	0	8	0	0
10903 FALELUNG RURAL MUNICIPALITY	169	3	157	7	0	2	0	0
10904 PHIDIM MUNICIPALITY	548	0	168	167	3	209	1	0
10905 FALGUNANDA RURAL MUNICIPALITY	124	0	118	4	0	2	0	0
10906 KUMMAYAK RURAL MUNICIPALITY	66	0	42	15	2	4	3	0
10907 TUMBEWA RURAL MUNICIPALITY	57	0	56	1	0	0	0	0
10908 MIKLAJUNG RURAL MUNICIPALITY	179	0	117	56	1	5	0	0
Ilam District	3,976	2	1,535	825	91	1,513	10	0
11001 MAI JOGMAI RURAL MUNICIPALITY	222	1	156	23	19	23	0	0
11002 SANDAKPUR RURAL MUNICIPALITY	195	0	127	60	0	8	0	0
11003 ILAM MUNICIPALITY	973	0	324	385	20	244	0	0
11004 DEUMAI MUNICIPALITY	500	0	327	78	11	84	0	0
11005 FAKFOKATHUM RURAL MUNICIPALITY	299	0	195	42	26	32	4	0
11006 MANGSEBUNG RURAL MUNICIPALITY	96	0	45	48	2	1	0	0
11007 CHULACHULI RURAL MUNICIPALITY	63	0	31	16	0	16	0	0
11008 MAI MUNICIPALITY	150	1	104	32	2	9	2	0
11009 SURYODAYA MUNICIPALITY	1,450	0	211	128	11	1,096	4	0
11010 RONG RURAL MUNICIPALITY	28	0	15	13	0	0	0	0
Jhapa District	20,451	46	4,524	8,277	548	5,862	822	372
11101 MECHINAGAR MUNICIPALITY	4,028	3	903	862	193	1,786	35	246
11102 BUDDHASHANTI RURAL MUNICIPALITY	752	4	506	204	19	15	4	0
11103 ARJUNDHARA MUNICIPALITY	932	0	243	413	54	215	6	1
11104 KANKAI MUNICIPALITY	796	0	173	572	3	48	0	0
11105 SHIVASATAKSHI MUNICIPALITY	688	10	257	305	45	71	0	0
11106 KAMAL RURAL MUNICIPALITY	611	0	208	159	15	228	1	0
11107 DAMAK MUNICIPALITY	2,582	4	608	1,329	73	568	0	0
11108 GAURADAHA MUNICIPALITY	805	0	192	374	9	221	1	8
11109 GAURIGANJ RURAL MUNICIPALITY	299	1	77	174	18	29	0	0
11110 JHAPA RURAL MUNICIPALITY	314	0	188	77	34	10	5	0
11111 BARHADASHI RURAL MUNICIPALITY	798	0	78	219	15	56	430	0
11112 BIRTAMOD MUNICIPALITY	4,119	24	471	2,467	27	1,095	0	35
11113 HALDIBARI RURAL MUNICIPALITY	930	0	102	187	0	561	0	80
11114 BHADRAPUR MUNICIPALITY	1,798	0	374	744	9	660	9	2
11115 KACHANAKAWAL RURAL MUNICIPALITY	999	0	144	191	34	299	331	0

1) NSIC stands for Nepal Standard Industrial Classification.

2) Includes "Not reported", "Unknown" and so on.

Table 7-2 Number of Persons Engaged by Section of Industrial Classification, Kind of Business Place and Local Unit.

District and Local Unit	Section of NSIC ¹⁾							
	C							
	Manufacturing							
	Kind of Business Place							
	Total	Street Business	Home Business	Business Building	Traditional Market	Modern Shopping Mall + Exclusive Block or Building	Others	Not Stated ²⁾
Morang District	36,499	25	3,789	11,511	250	20,210	516	198
11201 MIKLAJUNG RURAL MUNICIPALITY	182	1	64	111	1	5	0	0
11202 LETANG MUNICIPALITY	339	0	111	211	6	6	1	4
11203 KERABARI RURAL MUNICIPALITY	198	0	79	108	0	11	0	0
11204 SUNDARHARAICHA MUNICIPALITY	1,712	3	410	787	63	449	0	0
11205 BELBARI MUNICIPALITY	600	4	247	341	1	7	0	0
11206 KANEPOKHARI RURAL MUNICIPALITY	389	1	124	251	5	4	4	0
11207 PATHARI SHANISHCHARE MUNICIPALITY	894	0	261	521	16	96	0	0
11208 URLABARI MUNICIPALITY	1,120	0	309	787	8	16	0	0
11209 RATUWAMAI MUNICIPALITY	796	0	255	217	13	311	0	0
11210 SUNWARSHI MUNICIPALITY	268	0	141	108	15	4	0	0
11211 RANGELI MUNICIPALITY	2,712	2	206	1,764	7	161	508	64
11212 GRAMTHAN RURAL MUNICIPALITY	815	0	173	165	10	465	2	0
11213 BUDHIGANGA RURAL MUNICIPALITY	8,979	3	172	151	10	8,642	1	0
11214 BIRATNAGAR METROPOLITIAN CITY	10,005	9	1,048	5,591	79	3,148	0	130
11215 KATAHARI RURAL MUNICIPALITY	3,551	0	24	146	10	3,371	0	0
11216 DHANAPALTHAN RURAL MUNICIPALITY	3,759	2	80	161	2	3,514	0	0
11217 JAHADA RURAL MUNICIPALITY	180	0	85	91	4	0	0	0
Sunsari District	27,260	101	4,273	6,513	686	15,352	310	25
11301 DHARAN SUB-METROPOLITIAN CITY	3,679	35	895	1,810	109	827	3	0
11302 BARAHAKSHETRA MUNICIPALITY	717	4	293	215	88	89	6	22
11303 KOSHI RURAL MUNICIPALITY	186	1	90	66	19	10	0	0
11304 BHOKRAHA NARASINHA RURAL MUNICIPALITY	199	4	119	63	5	8	0	0
11305 RAMDHUNI MUNICIPALITY	1,593	17	423	435	48	670	0	0
11306 ITAHARI SUB-METROPOLITIAN CITY	10,085	21	687	1,844	159	7,173	201	0
11307 DUHABI MUNICIPALITY	8,050	16	884	1,348	126	5,658	15	3
11308 GADHI RURAL MUNICIPALITY	222	0	139	27	42	14	0	0
11309 INARUWA MUNICIPALITY	1,236	0	398	468	26	273	71	0
11310 HARINAGAR RURAL MUNICIPALITY	289	0	148	104	35	2	0	0
11311 DEWANGUNJ RURAL MUNICIPALITY	354	0	64	63	13	214	0	0
11312 BARJU RURAL MUNICIPALITY	650	3	133	70	16	414	14	0
Udayapur District	3,512	19	1,228	1,230	331	678	26	0
11401 BELAKA MUNICIPALITY	333	4	119	88	48	66	8	0
11402 CHAUDANDIGADHI MUNICIPALITY	389	0	208	151	5	25	0	0
11403 TRIYUGA MUNICIPALITY	1,864	15	421	594	234	582	18	0
11404 RAUTAMAI RURAL MUNICIPALITY	113	0	75	35	3	0	0	0
11405 LIMCHUNBUNG RURAL MUNICIPALITY	57	0	25	30	2	0	0	0
11406 TAPLI RURAL MUNICIPALITY	45	0	28	17	0	0	0	0
11407 KATARI MUNICIPALITY	536	0	283	216	32	5	0	0
11408 UDAYAPURGADHI RURAL MUNICIPALITY	175	0	69	99	7	0	0	0

1) NSIC stands for Nepal Standard Industrial Classification.

2) Includes "Not reported", "Unknown" and so on.

Table 7-2 Number of Persons Engaged by Section of Industrial Classification, Kind of Business Place and Local Unit.

District and Local Unit	Section of NSIC ¹⁾							
	B+D+E+F							
	Mining, Electricity, Gas, Water supply & Construction							
	Kind of Business Place							
	Total	Street Business	Home Business	Business Building	Traditional Market	Modern Shopping Mall + Exclusive Block or Building	Others	Not Stated ²⁾
Province 1								
Total	8,712	4	1,684	3,290	143	2,621	969	1
Metropolitan City	495	3	38	162	37	255	0	0
Sub-Metropolitan City	331	0	90	58	7	147	29	0
Municipality	5,300	1	999	2,252	92	1,635	320	1
Rural Municipality	2,586	0	557	818	7	584	620	0
101 Taplejung District								
Total	541	0	63	369	0	45	64	0
Municipality	144	0	21	117	0	3	3	0
Rural Municipality	397	0	42	252	0	42	61	0
102 Sankhuwasabha District								
Total	1,065	0	145	673	0	157	90	0
Municipality	840	0	68	585	0	157	30	0
Rural Municipality	225	0	77	88	0	0	60	0
103 Solukhumbu District								
Total	137	0	94	34	0	0	9	0
Municipality	10	0	1	0	0	0	9	0
Rural Municipality	127	0	93	34	0	0	0	0
104 Okhaldhunga District								
Total	431	0	124	51	7	71	178	0
Municipality	131	0	41	38	0	51	1	0
Rural Municipality	300	0	83	13	7	20	177	0
105 Khotang District								
Total	330	0	160	158	0	12	0	0
Municipality	224	0	148	73	0	3	0	0
Rural Municipality	106	0	12	85	0	9	0	0
106 Bhojpur District								
Total	244	0	11	197	31	0	5	0
Municipality	231	0	2	197	31	0	1	0
Rural Municipality	13	0	9	0	0	0	4	0
107 Dhankuta District								
Total	266	0	94	78	0	20	74	0
Municipality	212	0	94	69	0	20	29	0
Rural Municipality	54	0	0	9	0	0	45	0

1) NSIC stands for Nepal Standard Industrial Classification.

2) Includes "Not reported", "Unknown" and so on.

Table 7-2 Number of Persons Engaged by Section of Industrial Classification, Kind of Business Place and Local Unit.

District and Local Unit	Section of NSIC ¹⁾							
	B+D+E+F							
	Mining, Electricity, Gas, Water supply & Construction							
	Kind of Business Place							
	Total	Street Business	Home Business	Business Building	Traditional Market	Modern Shopping Mall + Exclusive Block or Building	Others	Not Stated ²⁾
108 Terhathum District								
Total	344	1	132	88	0	21	102	0
Municipality	121	1	66	30	0	3	21	0
Rural Municipality	223	0	66	58	0	18	81	0
109 Panchthar District								
Total	434	0	188	83	0	127	36	0
Municipality	229	0	140	13	0	72	4	0
Rural Municipality	205	0	48	70	0	55	32	0
110 Ilam District								
Total	739	0	21	216	5	373	124	0
Municipality	595	0	17	153	5	356	64	0
Rural Municipality	144	0	4	63	0	17	60	0
111 Jhapa District								
Total	1,133	0	68	531	2	520	11	1
Municipality	1,031	0	52	488	2	484	4	1
Rural Municipality	102	0	16	43	0	36	7	0
112 Morang District								
Total	1,440	3	69	220	62	878	208	0
Metropolitan City	495	3	38	162	37	255	0	0
Municipality	414	0	17	20	25	236	116	0
Rural Municipality	531	0	14	38	0	387	92	0
113 Sunsari District								
Total	627	0	184	149	13	243	38	0
Sub-Metropolitan City	331	0	90	58	7	147	29	0
Municipality	260	0	72	77	6	96	9	0
Rural Municipality	36	0	22	14	0	0	0	0
114 Udayapur District								
Total	981	0	331	443	23	154	30	0
Municipality	858	0	260	392	23	154	29	0
Rural Municipality	123	0	71	51	0	0	1	0

1) NSIC stands for Nepal Standard Industrial Classification.

2) Includes "Not reported ", "Unknown" and so on.

Table 7-2 Number of Persons Engaged by Section of Industrial Classification, Kind of Business Place and Local Unit.

District and Local Unit	Section of NSIC ¹⁾							
	B+D+E+F							
	Mining, Electricity, Gas, Water supply & Construction							
	Kind of Business Place							
	Total	Street Business	Home Business	Business Building	Traditional Market	Modern Shopping Mall + Exclusive Block or Building	Others	Not Stated ²⁾
Taplejung District	541	0	63	369	0	45	64	0
10101 PHAKTANLUNG RURAL MUNICIPALITY	45	0	0	26	0	11	8	0
10102 MIKWAKHOLA RURAL MUNICIPALITY	123	0	13	87	0	21	2	0
10103 MERINGDEN RURAL MUNICIPALITY	33	0	0	23	0	0	10	0
10104 MAIWAKHOLA RURAL MUNICIPALITY	41	0	2	36	0	3	0	0
10105 AATHARAI TRIBENI RURAL MUNICIPALITY	106	0	25	40	0	0	41	0
10106 PHUNGLING MUNICIPALITY	144	0	21	117	0	3	3	0
10107 PATHIBHARA YANGBARAK RURAL MUNICIPALITY	10	0	0	9	0	1	0	0
10108 SIRIJANGA RURAL MUNICIPALITY	28	0	2	26	0	0	0	0
10109 SIDINGBA RURAL MUNICIPALITY	11	0	0	5	0	6	0	0
Sankhuwasabha District	1,065	0	145	673	0	157	90	0
10201 BHOTKHOLA RURAL MUNICIPALITY	86	0	52	12	0	0	22	0
10202 MAKALU RURAL MUNICIPALITY	0	0	0	0	0	0	0	0
10203 SILICHONG RURAL MUNICIPALITY	111	0	25	48	0	0	38	0
10204 CHICHILA RURAL MUNICIPALITY	11	0	0	11	0	0	0	0
10205 SABHAPOKHARI RURAL MUNICIPALITY	17	0	0	17	0	0	0	0
10206 KHANDABARI MUNICIPALITY	611	0	39	463	0	98	11	0
10207 PANCHAKHAPAN MUNICIPALITY	43	0	1	15	0	27	0	0
10208 CHAINAPUR MUNICIPALITY	49	0	12	12	0	25	0	0
10209 MADI MUNICIPALITY	24	0	15	8	0	0	1	0
10210 DHARMADEVI MUNICIPALITY	113	0	1	87	0	7	18	0
Solukhumbu District	137	0	94	34	0	0	9	0
10301 KHUMBU PASANGLHAMU RURAL MUNICIPALITY	5	0	5	0	0	0	0	0
10302 MAHAKULUNG RURAL MUNICIPALITY	4	0	4	0	0	0	0	0
10303 SOTANG RURAL MUNICIPALITY	0	0	0	0	0	0	0	0
10304 MAPYA DHUDHAKOSHI RURAL MUNICIPALITY	20	0	20	0	0	0	0	0
10305 THULUNG DHUDHA KOSHI RURAL MUNICIPALITY	47	0	13	34	0	0	0	0
10306 NECHA SALYAN RURAL MUNICIPALITY	5	0	5	0	0	0	0	0
10307 SOLU DHUDHAKUNDA MUNICIPALITY	10	0	1	0	0	0	9	0
10308 LIKHU PIKE RURAL MUNICIPALITY	46	0	46	0	0	0	0	0
Okhaldhunga District	431	0	124	51	7	71	178	0
10401 CHISHANKHU GADHI RURAL MUNICIPALITY	0	0	0	0	0	0	0	0
10402 SIDDHICHARAN MUNICIPALITY	131	0	41	38	0	51	1	0
10403 MOLUNG RURAL MUNICIPALITY	125	0	75	0	7	0	43	0
10404 KHIJI DEMBA RURAL MUNICIPALITY	125	0	1	0	0	2	122	0
10405 LIKHU RURAL MUNICIPALITY	35	0	7	1	0	18	9	0
10406 CHAMPADEVI RURAL MUNICIPALITY	0	0	0	0	0	0	0	0
10407 SUNKOSHI RURAL MUNICIPALITY	3	0	0	0	0	0	3	0
10408 MANEBHANJYANG RURAL MUNICIPALITY	12	0	0	12	0	0	0	0
Khotang District	330	0	160	158	0	12	0	0
10501 KEPILASGADHI RURAL MUNICIPALITY	30	0	2	19	0	9	0	0
10502 AISELUKHARKA RURAL MUNICIPALITY	20	0	0	20	0	0	0	0
10503 RAWA BESHI RURAL MUNICIPALITY	4	0	0	4	0	0	0	0
10504 HALESI TUWACHUNG MUNICIPALITY	0	0	0	0	0	0	0	0
10505 DIKTEL RUPAKOT MAJHUWAGADHI MUNICIPALITY	224	0	148	73	0	3	0	0
10506 SAKELA RURAL MUNICIPALITY	22	0	10	12	0	0	0	0
10507 DIPRUNG CHUICHUMMA RURAL MUNICIPALITY	8	0	0	8	0	0	0	0
10508 KHOTEHANG RURAL MUNICIPALITY	20	0	0	20	0	0	0	0
10509 JANTE DHUNGA RURAL MUNICIPALITY	0	0	0	0	0	0	0	0
10510 BARAHA POKHARI RURAL MUNICIPALITY	2	0	0	2	0	0	0	0
Bhojpur District	244	0	11	197	31	0	5	0
10601 SHADANANDA MUNICIPALITY	2	0	2	0	0	0	0	0
10602 SALPA SILICHHO RURAL MUNICIPALITY	0	0	0	0	0	0	0	0
10603 TEMKE MAIYUNG RURAL MUNICIPALITY	1	0	0	0	0	0	1	0
10604 BHOJPUR MUNICIPALITY	229	0	0	197	31	0	1	0
10605 ARUN RURAL MUNICIPALITY	0	0	0	0	0	0	0	0
10606 PAUWA DUNMA RURAL MUNICIPALITY	1	0	0	0	0	0	1	0
10607 RAMPRASAD RAI RURAL MUNICIPALITY	0	0	0	0	0	0	0	0
10608 HATUWAGADHI RURAL MUNICIPALITY	5	0	3	0	0	0	2	0
10609 AAMCHOWK RURAL MUNICIPALITY	6	0	6	0	0	0	0	0

1) NSIC stands for Nepal Standard Industrial Classification.

2) Includes "Not reported", "Unknown" and so on.

Table 7-2 Number of Persons Engaged by Section of Industrial Classification, Kind of Business Place and Local Unit.

District and Local Unit	Section of NSIC ¹⁾							
	B+D+E+F							
	Mining, Electricity, Gas, Water supply & Construction							
	Kind of Business Place							
Total	Street Business	Home Business	Business Building	Traditional Market	Modern Shopping Mall + Exclusive Block or Building	Others	Not Stated ²⁾	
Dhankuta District	266	0	94	78	0	20	74	0
10701 MAHALAXMI MUNICIPALITY	12	0	6	6	0	0	0	0
10702 PAKHRIBAS MUNICIPALITY	6	0	0	6	0	0	0	0
10703 CHHATHAR JORPATI RURAL MUNICIPALITY	3	0	0	3	0	0	0	0
10704 DHANKUTA MUNICIPALITY	194	0	88	57	0	20	29	0
10705 SAHIDBHUMI RURAL MUNICIPALITY	38	0	0	0	0	0	38	0
10706 SANGURIGADHI RURAL MUNICIPALITY	12	0	0	6	0	0	6	0
10707 CHAUBISE RURAL MUNICIPALITY	1	0	0	0	0	0	1	0
Terhathum District	344	1	132	88	0	21	102	0
10801 AATHARAI RURAL MUNICIPALITY	36	0	0	3	0	18	15	0
10802 PHEDAP RURAL MUNICIPALITY	58	0	4	42	0	0	12	0
10803 MENCHHAYAYEM RURAL MUNICIPALITY	23	0	0	0	0	0	23	0
10804 MYANGLUNG MUNICIPALITY	84	1	52	16	0	0	15	0
10805 LALIGURANS MUNICIPALITY	37	0	14	14	0	3	6	0
10806 CHHATHAR RURAL MUNICIPALITY	106	0	62	13	0	0	31	0
Panchthar District	434	0	188	83	0	127	36	0
10901 YANGBARAK RURAL MUNICIPALITY	56	0	3	7	0	46	0	0
10902 HILIHAN RURAL MUNICIPALITY	32	0	2	29	0	0	1	0
10903 FALELUNG RURAL MUNICIPALITY	94	0	28	34	0	3	29	0
10904 PHIDIM MUNICIPALITY	229	0	140	13	0	72	4	0
10905 FALGUNANDA RURAL MUNICIPALITY	7	0	5	0	0	2	0	0
10906 KUMMAYAK RURAL MUNICIPALITY	11	0	6	0	0	3	2	0
10907 TUMBEWA RURAL MUNICIPALITY	1	0	1	0	0	0	0	0
10908 MIKLAJUNG RURAL MUNICIPALITY	4	0	3	0	0	1	0	0
Ilam District	739	0	21	216	5	373	124	0
11001 MAI JOGMAI RURAL MUNICIPALITY	41	0	0	40	0	0	1	0
11002 SANDAKPUR RURAL MUNICIPALITY	56	0	0	0	0	0	56	0
11003 ILAM MUNICIPALITY	499	0	17	130	5	346	1	0
11004 DEUMAI MUNICIPALITY	0	0	0	0	0	0	0	0
11005 FAKFOKATHUM RURAL MUNICIPALITY	21	0	0	8	0	13	0	0
11006 MANGSEBUNG RURAL MUNICIPALITY	4	0	2	0	0	0	2	0
11007 CHULACHULI RURAL MUNICIPALITY	22	0	2	15	0	4	1	0
11008 MAI MUNICIPALITY	60	0	0	0	0	0	60	0
11009 SURYODAYA MUNICIPALITY	36	0	0	23	0	10	3	0
11010 RONG RURAL MUNICIPALITY	0	0	0	0	0	0	0	0
Jhapa District	1,133	0	68	531	2	520	11	1
11101 MECHINAGAR MUNICIPALITY	118	0	0	75	0	38	4	1
11102 BUDDHASHANTI RURAL MUNICIPALITY	61	0	16	19	0	19	7	0
11103 ARJUNDHARA MUNICIPALITY	103	0	0	0	0	103	0	0
11104 KANKAI MUNICIPALITY	42	0	0	42	0	0	0	0
11105 SHIVASATAKSHI MUNICIPALITY	15	0	0	4	0	11	0	0
11106 KAMAL RURAL MUNICIPALITY	4	0	0	0	0	4	0	0
11107 DAMAK MUNICIPALITY	201	0	6	56	0	139	0	0
11108 GAURADHAHA MUNICIPALITY	39	0	0	30	0	9	0	0
11109 GAURIGANJ RURAL MUNICIPALITY	4	0	0	0	0	4	0	0
11110 JHAPA RURAL MUNICIPALITY	0	0	0	0	0	0	0	0
11111 BARHADASHI RURAL MUNICIPALITY	24	0	0	24	0	0	0	0
11112 BIRTAMOD MUNICIPALITY	311	0	0	261	0	50	0	0
11113 HALDIBARI RURAL MUNICIPALITY	0	0	0	0	0	0	0	0
11114 BHADRAPUR MUNICIPALITY	202	0	46	20	2	134	0	0
11115 KACHANAKAWAL RURAL MUNICIPALITY	9	0	0	0	0	9	0	0

1) NSIC stands for Nepal Standard Industrial Classification.

2) Includes "Not reported", "Unknown" and so on.

Table 7-2 Number of Persons Engaged by Section of Industrial Classification, Kind of Business Place and Local Unit.

District and Local Unit	Section of NSIC ¹⁾							
	B+D+E+F							
	Mining, Electricity, Gas, Water supply & Construction							
	Kind of Business Place							
	Total	Street Business	Home Business	Business Building	Traditional Market	Modern Shopping Mall + Exclusive Block or Building	Others	Not Stated ²⁾
Morang District	1,440	3	69	220	62	878	208	0
11201 MIKLAJUNG RURAL MUNICIPALITY	22	0	13	9	0	0	0	0
11202 LETANG MUNICIPALITY	140	0	0	1	0	23	116	0
11203 KERABARI RURAL MUNICIPALITY	97	0	1	9	0	0	87	0
11204 SUNDARHARAICHA MUNICIPALITY	141	0	4	8	25	104	0	0
11205 BELBARI MUNICIPALITY	10	0	0	1	0	9	0	0
11206 KANEPOKHARI RURAL MUNICIPALITY	0	0	0	0	0	0	0	0
11207 PATHARI SHANISHCHARE MUNICIPALITY	0	0	0	0	0	0	0	0
11208 URLABARI MUNICIPALITY	20	0	1	3	0	16	0	0
11209 RATUWAMAI MUNICIPALITY	12	0	12	0	0	0	0	0
11210 SUNWARSHI MUNICIPALITY	7	0	0	7	0	0	0	0
11211 RANGELI MUNICIPALITY	84	0	0	0	0	84	0	0
11212 GRAMTHAN RURAL MUNICIPALITY	21	0	0	8	0	13	0	0
11213 BUDHIGANGA RURAL MUNICIPALITY	244	0	0	12	0	232	0	0
11214 BIRATNAGAR METROPOLITIAN CITY	495	3	38	162	37	255	0	0
11215 KATAHARI RURAL MUNICIPALITY	147	0	0	0	0	142	5	0
11216 DHANAPALTHAN RURAL MUNICIPALITY	0	0	0	0	0	0	0	0
11217 JAHADA RURAL MUNICIPALITY	0	0	0	0	0	0	0	0
Sunsari District	627	0	184	149	13	243	38	0
11301 DHARAN SUB-METROPOLITIAN CITY	199	0	80	44	2	44	29	0
11302 BARAHAKSHETRA MUNICIPALITY	7	0	0	0	0	7	0	0
11303 KOSHI RURAL MUNICIPALITY	4	0	0	4	0	0	0	0
11304 BHOKRAHA NARASINHA RURAL MUNICIPALITY	0	0	0	0	0	0	0	0
11305 RAMDHUNI MUNICIPALITY	7	0	0	7	0	0	0	0
11306 ITAHARI SUB-METROPOLITIAN CITY	132	0	10	14	5	103	0	0
11307 DUHABI MUNICIPALITY	81	0	15	57	6	3	0	0
11308 GADHI RURAL MUNICIPALITY	0	0	0	0	0	0	0	0
11309 INARUWA MUNICIPALITY	165	0	57	13	0	86	9	0
11310 HARINAGAR RURAL MUNICIPALITY	2	0	2	0	0	0	0	0
11311 DEWANGUNJ RURAL MUNICIPALITY	8	0	7	1	0	0	0	0
11312 BARJU RURAL MUNICIPALITY	22	0	13	9	0	0	0	0
Udayapur District	981	0	331	443	23	154	30	0
11401 BELAKA MUNICIPALITY	25	0	9	0	0	0	16	0
11402 CHAUDANDIGADHI MUNICIPALITY	92	0	21	39	16	12	4	0
11403 TRIYUGA MUNICIPALITY	669	0	199	328	7	126	9	0
11404 RAUTAMAI RURAL MUNICIPALITY	86	0	71	15	0	0	0	0
11405 LIMCHUNBUNG RURAL MUNICIPALITY	3	0	0	3	0	0	0	0
11406 TAPLI RURAL MUNICIPALITY	27	0	0	27	0	0	0	0
11407 KATARI MUNICIPALITY	72	0	31	25	0	16	0	0
11408 UDAYAPURGADHI RURAL MUNICIPALITY	7	0	0	6	0	0	1	0

1) NSIC stands for Nepal Standard Industrial Classification.

2) Includes "Not reported ", "Unknown" and so on.

Table 7-2 Number of Persons Engaged by Section of Industrial Classification, Kind of Business Place and Local Unit.

District and Local Unit	Section of NSIC ¹⁾							
	G							
	Wholesale and Retail Trade							
	Kind of Business Place							
	Total	Street Business	Home Business	Business Building	Traditional Market	Modern Shopping Mall + Exclusive Block or Building	Others	Not Stated ²⁾
Province 1								
Total	167,754	7,112	85,225	53,560	10,580	9,895	1,344	38
Metropolitan City	13,022	687	2,918	7,376	724	1,287	21	9
Sub-Metropolitan City	22,657	419	8,059	8,112	1,245	4,715	107	0
Municipality	91,950	4,460	46,697	30,672	5,901	3,252	941	27
Rural Municipality	40,125	1,546	27,551	7,400	2,710	641	275	2
101 Taplejung District								
Total	2,335	17	1,925	336	30	25	2	0
Municipality	976	13	698	213	29	21	2	0
Rural Municipality	1,359	4	1,227	123	1	4	0	0
102 Sankhuwasabha District								
Total	5,536	13	4,688	567	148	52	68	0
Municipality	4,303	11	3,539	517	130	50	56	0
Rural Municipality	1,233	2	1,149	50	18	2	12	0
103 Solukhumbu District								
Total	2,444	0	2,220	107	101	5	11	0
Municipality	616	0	591	23	0	2	0	0
Rural Municipality	1,828	0	1,629	84	101	3	11	0
104 Okhaldhunga District								
Total	4,201	47	3,488	280	241	109	36	0
Municipality	1,389	44	1,002	200	81	36	26	0
Rural Municipality	2,812	3	2,486	80	160	73	10	0
105 Khotang District								
Total	2,812	44	2,400	338	23	4	3	0
Municipality	1,397	41	1,246	92	11	4	3	0
Rural Municipality	1,415	3	1,154	246	12	0	0	0
106 Bhojpur District								
Total	3,168	17	2,672	309	110	19	36	5
Municipality	1,598	13	1,352	173	44	10	1	5
Rural Municipality	1,570	4	1,320	136	66	9	35	0
107 Dhankuta District								
Total	4,469	43	3,180	1,094	117	5	29	1
Municipality	2,990	14	2,043	841	74	3	15	0
Rural Municipality	1,479	29	1,137	253	43	2	14	1

1) NSIC stands for Nepal Standard Industrial Classification.

2) Includes "Not reported", "Unknown" and so on.

Table 7-2 Number of Persons Engaged by Section of Industrial Classification, Kind of Business Place and Local Unit.

District and Local Unit	Section of NSIC ¹⁾							
	G							
	Wholesale and Retail Trade							
	Kind of Business Place							
	Total	Street Business	Home Business	Business Building	Traditional Market	Modern Shopping Mall + Exclusive Block or Building	Others	Not Stated ²⁾
108 Terhathum District								
Total	2,278	18	1,836	264	9	30	121	0
Municipality	1,374	16	1,081	170	2	19	86	0
Rural Municipality	904	2	755	94	7	11	35	0
109 Panchthar District								
Total	4,385	20	3,478	813	11	54	9	0
Municipality	1,513	16	890	570	2	35	0	0
Rural Municipality	2,872	4	2,588	243	9	19	9	0
110 Ilam District								
Total	8,305	205	6,018	1,488	353	168	73	0
Municipality	5,953	204	3,947	1,315	255	161	71	0
Rural Municipality	2,352	1	2,071	173	98	7	2	0
111 Jhapa District								
Total	41,245	2,950	15,239	17,752	3,171	1,771	359	3
Municipality	33,630	2,291	11,609	15,295	2,472	1,700	260	3
Rural Municipality	7,615	659	3,630	2,457	699	71	99	0
112 Morang District								
Total	38,977	2,453	15,818	16,057	2,591	1,918	128	12
Metropolitan City	13,022	687	2,918	7,376	724	1,287	21	9
Municipality	17,422	1,289	8,347	6,454	1,023	236	71	2
Rural Municipality	8,533	477	4,553	2,227	844	395	36	1
113 Sunsari District								
Total	37,420	1,062	16,173	11,443	2,816	5,471	441	14
Sub-Metropolitan City	22,657	419	8,059	8,112	1,245	4,715	107	0
Municipality	9,968	287	5,309	2,388	936	712	322	14
Rural Municipality	4,795	356	2,805	943	635	44	12	0
114 Udayapur District								
Total	10,179	223	6,090	2,712	859	264	28	3
Municipality	8,821	221	5,043	2,421	842	263	28	3
Rural Municipality	1,358	2	1,047	291	17	1	0	0

1) NSIC stands for Nepal Standard Industrial Classification.

2) Includes "Not reported ", "Unknown" and so on.

Table 7-2 Number of Persons Engaged by Section of Industrial Classification, Kind of Business Place and Local Unit.

District and Local Unit	Section of NSIC ¹⁾								
	G								
	Wholesale and Retail Trade								
	Kind of Business Place								
	Total	Street Business	Home Business	Business Building	Traditional Market	Modern Shopping Mall + Exclusive Block or Building	Others	Not Stated ²⁾	
Taplejung District	2,335	17	1,925	336	30		25	2	0
10101 PHAKTANLUNG RURAL MUNICIPALITY	164	0	139	25	0		0	0	0
10102 MIKWAKHOLA RURAL MUNICIPALITY	98	0	94	4	0		0	0	0
10103 MERINGDEN RURAL MUNICIPALITY	223	0	214	7	0		2	0	0
10104 MAIWAKHOLA RURAL MUNICIPALITY	132	3	119	8	0		2	0	0
10105 AATHARAI TRIBENI RURAL MUNICIPALITY	171	0	158	13	0		0	0	0
10106 PHUNGLING MUNICIPALITY	976	13	698	213	29		21	2	0
10107 PATHIBHARA YANGBARAK RURAL MUNICIPALITY	214	0	190	23	1		0	0	0
10108 SIRIJANGA RURAL MUNICIPALITY	267	1	244	22	0		0	0	0
10109 SIDINGBA RURAL MUNICIPALITY	90	0	69	21	0		0	0	0
Sankhuwasabha District	5,536	13	4,688	567	148		52	68	0
10201 BHOTKHOLA RURAL MUNICIPALITY	166	0	164	2	0		0	0	0
10202 MAKALU RURAL MUNICIPALITY	428	2	418	2	2		0	4	0
10203 SILICHONG RURAL MUNICIPALITY	239	0	194	21	14		2	8	0
10204 CHICHILA RURAL MUNICIPALITY	172	0	165	7	0		0	0	0
10205 SABHAPOKHARI RURAL MUNICIPALITY	228	0	208	18	2		0	0	0
10206 KHANDABARI MUNICIPALITY	1,987	9	1,532	309	64		40	33	0
10207 PANCHAKHAPAN MUNICIPALITY	516	0	464	37	14		1	0	0
10208 CHAINAPUR MUNICIPALITY	941	0	760	123	50		5	3	0
10209 MADI MUNICIPALITY	340	0	322	14	0		4	0	0
10210 DHARMADEVI MUNICIPALITY	519	2	461	34	2		0	20	0
Solukhumbu District	2,444	0	2,220	107	101		5	11	0
10301 KHUMBU PASANGLHAMU RURAL MUNICIPALITY	264	0	264	0	0		0	0	0
10302 MAHAKULUNG RURAL MUNICIPALITY	374	0	301	33	38		2	0	0
10303 SOTANG RURAL MUNICIPALITY	210	0	210	0	0		0	0	0
10304 MAPYA DHUDHAKOSHI RURAL MUNICIPALITY	204	0	204	0	0		0	0	0
10305 THULUNG DHUDHA KOSHI RURAL MUNICIPALITY	387	0	290	51	34		1	11	0
10306 NECHA SALYAN RURAL MUNICIPALITY	302	0	273	0	29		0	0	0
10307 SOLU DHUDHAKUNDA MUNICIPALITY	616	0	591	23	0		2	0	0
10308 LIKHU PIKE RURAL MUNICIPALITY	87	0	87	0	0		0	0	0
Okhaldhunga District	4,201	47	3,488	280	241		109	36	0
10401 CHISHANKHU GADHI RURAL MUNICIPALITY	454	0	421	15	2		16	0	0
10402 SIDDHICHARAN MUNICIPALITY	1,389	44	1,002	200	81		36	26	0
10403 MOLUNG RURAL MUNICIPALITY	435	3	330	8	55		38	1	0
10404 KHLJI DEMBA RURAL MUNICIPALITY	419	0	388	2	20		0	9	0
10405 LIKHU RURAL MUNICIPALITY	331	0	285	29	15		2	0	0
10406 CHAMPADEVI RURAL MUNICIPALITY	247	0	247	0	0		0	0	0
10407 SUNKOSHI RURAL MUNICIPALITY	405	0	363	19	14		9	0	0
10408 MANEBHANJYANG RURAL MUNICIPALITY	521	0	452	7	54		8	0	0
Khotang District	2,812	44	2,400	338	23		4	3	0
10501 KEPILASGADHI RURAL MUNICIPALITY	113	0	97	16	0		0	0	0
10502 AISELUKHARKA RURAL MUNICIPALITY	274	2	244	18	10		0	0	0
10503 RAWA BESHI RURAL MUNICIPALITY	126	1	100	25	0		0	0	0
10504 HALESI TUWACHUNG MUNICIPALITY	403	37	319	42	2		0	3	0
10505 DIKTEL RUPAKOT MAJHUWAGADHI MUNICIPALITY	994	4	927	50	9		4	0	0
10506 SAKELA RURAL MUNICIPALITY	101	0	100	0	1		0	0	0
10507 DIPRUNG CHUICHUMMA RURAL MUNICIPALITY	337	0	313	23	1		0	0	0
10508 KHOTEHANG RURAL MUNICIPALITY	195	0	104	91	0		0	0	0
10509 JANTE DHUNGA RURAL MUNICIPALITY	129	0	62	67	0		0	0	0
10510 BARAHA POKHARI RURAL MUNICIPALITY	140	0	134	6	0		0	0	0
Bhojpur District	3,168	17	2,672	309	110		19	36	5
10601 SHADANANDA MUNICIPALITY	547	2	517	11	4		8	0	5
10602 SALPA SILICHHO RURAL MUNICIPALITY	220	1	216	3	0		0	0	0
10603 TEMKE MAIYUNG RURAL MUNICIPALITY	184	0	142	13	19		0	10	0
10604 BHOJPUR MUNICIPALITY	1,051	11	835	162	40		2	1	0
10605 ARUN RURAL MUNICIPALITY	227	0	190	37	0		0	0	0
10606 PAUWA DUNMA RURAL MUNICIPALITY	239	0	181	42	0		0	16	0
10607 RAMPRASAD RAI RURAL MUNICIPALITY	233	3	199	18	3		7	3	0
10608 HATUWAGADHI RURAL MUNICIPALITY	284	0	225	11	44		2	2	0
10609 AAMCHOWK RURAL MUNICIPALITY	183	0	167	12	0		0	4	0

1) NSIC stands for Nepal Standard Industrial Classification.

2) Includes "Not reported", "Unknown" and so on.

Table 7-2 Number of Persons Engaged by Section of Industrial Classification, Kind of Business Place and Local Unit.

District and Local Unit	Section of NSIC ¹⁾							
	G							
	Wholesale and Retail Trade							
	Kind of Business Place							
	Total	Street Business	Home Business	Business Building	Traditional Market	Modern Shopping Mall + Exclusive Block or Building	Others	Not Stated ²⁾
Dhankuta District	4,469	43	3,180	1,094	117	5	29	1
10701 MAHALAXMI MUNICIPALITY	427	0	375	51	0	0	1	0
10702 PAKHRIBAS MUNICIPALITY	648	1	556	84	7	0	0	0
10703 CHHATHAR JORPATI RURAL MUNICIPALITY	478	8	334	119	15	2	0	0
10704 DHANKUTA MUNICIPALITY	1,915	13	1,112	706	67	3	14	0
10705 SAHIDBHUMI RURAL MUNICIPALITY	248	14	208	26	0	0	0	0
10706 SANGURIGADHI RURAL MUNICIPALITY	325	7	276	12	28	0	2	0
10707 CHAUBISE RURAL MUNICIPALITY	428	0	319	96	0	0	12	1
Terhathum District	2,278	18	1,836	264	9	30	121	0
10801 AATHARAI RURAL MUNICIPALITY	282	0	239	25	4	3	11	0
10802 PHEDAP RURAL MUNICIPALITY	248	0	235	13	0	0	0	0
10803 MENCHHAYAYEM RURAL MUNICIPALITY	160	2	145	10	3	0	0	0
10804 MYANGLUNG MUNICIPALITY	883	16	625	166	2	8	66	0
10805 LALIGURANS MUNICIPALITY	491	0	456	4	0	11	20	0
10806 CHHATHAR RURAL MUNICIPALITY	214	0	136	46	0	8	24	0
Panchthar District	4,385	20	3,478	813	11	54	9	0
10901 YANGBARAK RURAL MUNICIPALITY	511	3	457	45	3	3	0	0
10902 HILIHAN RURAL MUNICIPALITY	373	0	307	62	2	2	0	0
10903 FALELUNG RURAL MUNICIPALITY	485	0	454	26	3	2	0	0
10904 PHIDIM MUNICIPALITY	1,513	16	890	570	2	35	0	0
10905 FALGUNANDA RURAL MUNICIPALITY	420	1	406	13	0	0	0	0
10906 KUMMAYAK RURAL MUNICIPALITY	268	0	220	36	0	4	8	0
10907 TUMBEWA RURAL MUNICIPALITY	183	0	180	1	1	1	0	0
10908 MIKLAJUNG RURAL MUNICIPALITY	632	0	564	60	0	7	1	0
Ilam District	8,305	205	6,018	1,488	353	168	73	0
11001 MAI JOGMAI RURAL MUNICIPALITY	303	0	251	44	3	3	2	0
11002 SANDAKPUR RURAL MUNICIPALITY	340	0	289	28	23	0	0	0
11003 ILAM MUNICIPALITY	2,208	98	1,253	656	169	31	1	0
11004 DEUMAI MUNICIPALITY	981	2	808	139	12	20	0	0
11005 FAKFOKATHUM RURAL MUNICIPALITY	446	0	393	48	2	3	0	0
11006 MANGSEBUNG RURAL MUNICIPALITY	431	0	402	29	0	0	0	0
11007 CHULACHULI RURAL MUNICIPALITY	505	1	466	11	27	0	0	0
11008 MAI MUNICIPALITY	648	9	591	22	13	3	10	0
11009 SURYODAYA MUNICIPALITY	2,116	95	1,295	498	61	107	60	0
11010 RONG RURAL MUNICIPALITY	327	0	270	13	43	1	0	0
Jhapa District	41,245	2,950	15,239	17,752	3,171	1,771	359	3
11101 MECHINAGAR MUNICIPALITY	5,716	416	2,257	2,145	650	200	48	0
11102 BUDDHASHANTI RURAL MUNICIPALITY	1,735	283	906	443	18	34	51	0
11103 ARJUNDHARA MUNICIPALITY	2,654	115	1,193	839	376	81	50	0
11104 KANKAI MUNICIPALITY	2,247	169	803	959	299	5	12	0
11105 SHIVASATAKSHI MUNICIPALITY	2,186	113	1,175	561	240	83	14	0
11106 KAMAL RURAL MUNICIPALITY	1,255	26	681	485	53	5	5	0
11107 DAMAK MUNICIPALITY	7,295	207	2,204	4,345	253	279	4	3
11108 GAURADAHA MUNICIPALITY	1,886	303	729	666	109	75	4	0
11109 GAURIGANJ RURAL MUNICIPALITY	1,075	137	381	380	154	7	16	0
11110 JHAPA RURAL MUNICIPALITY	740	8	403	240	72	17	0	0
11111 BARHADASHI RURAL MUNICIPALITY	862	36	338	341	125	6	16	0
11112 BIRTAMOD MUNICIPALITY	8,554	706	1,934	4,721	235	944	14	0
11113 HALDIBARI RURAL MUNICIPALITY	986	57	479	329	120	0	1	0
11114 BHADRAPUR MUNICIPALITY	3,092	262	1,314	1,059	310	33	114	0
11115 KACHANAKAWAL RURAL MUNICIPALITY	962	112	442	239	157	2	10	0

1) NSIC stands for Nepal Standard Industrial Classification.

2) Includes "Not reported", "Unknown" and so on.

Table 7-2 Number of Persons Engaged by Section of Industrial Classification, Kind of Business Place and Local Unit.

District and Local Unit	Section of NSIC ¹⁾							
	G							
	Wholesale and Retail Trade							
	Kind of Business Place							
Total	Street Business	Home Business	Business Building	Traditional Market	Modern Shopping Mall + Exclusive Block or Building	Others	Not Stated ²⁾	
Morang District	38,977	2,453	15,818	16,057	2,591	1,918	128	12
11201 MIKLAJUNG RURAL MUNICIPALITY	836	36	446	272	80	1	0	1
11202 LETANG MUNICIPALITY	1,204	46	688	390	54	24	0	2
11203 KERABARI RURAL MUNICIPALITY	879	3	620	250	3	3	0	0
11204 SUNDARHARAICHA MUNICIPALITY	3,375	200	1,694	1,275	70	93	43	0
11205 BELBARI MUNICIPALITY	2,825	539	1,350	827	104	1	4	0
11206 KANEPOKHARI RURAL MUNICIPALITY	1,369	30	884	350	103	2	0	0
11207 PATHARI SHANISHCHARE MUNICIPALITY	2,778	91	1,433	1,046	159	49	0	0
11208 URLABARI MUNICIPALITY	3,282	229	1,192	1,663	140	46	12	0
11209 RATUWAMAI MUNICIPALITY	1,512	56	749	539	161	2	5	0
11210 SUNWARSHI MUNICIPALITY	954	48	501	320	82	0	3	0
11211 RANGELI MUNICIPALITY	1,492	80	740	394	253	21	4	0
11212 GRAMTHAN RURAL MUNICIPALITY	1,112	129	595	295	75	18	0	0
11213 BUDHIGANGA RURAL MUNICIPALITY	1,574	174	679	208	172	309	32	0
11214 BIRATNAGAR METROPOLITIAN CITY	13,022	687	2,918	7,376	724	1,287	21	9
11215 KATAHARI RURAL MUNICIPALITY	1,096	55	406	332	249	54	0	0
11216 DHANAPALTHAN RURAL MUNICIPALITY	920	26	483	287	119	1	4	0
11217 JAHADA RURAL MUNICIPALITY	747	24	440	233	43	7	0	0
Sunsari District	37,420	1,062	16,173	11,443	2,816	5,471	441	14
11301 DHARAN SUB-METROPOLITIAN CITY	10,651	196	4,571	4,733	658	476	17	0
11302 BARAHAKSHETRA MUNICIPALITY	2,083	64	1,292	339	305	64	13	6
11303 KOSHI RURAL MUNICIPALITY	907	187	369	218	130	2	1	0
11304 BHOKRAHA NARASINHA RURAL MUNICIPALITY	572	18	395	103	53	3	0	0
11305 RAMDHUNI MUNICIPALITY	2,342	106	1,192	703	293	45	0	3
11306 ITAHARI SUB-METROPOLITIAN CITY	12,006	223	3,488	3,379	587	4,239	90	0
11307 DUHABI MUNICIPALITY	2,874	83	1,437	454	301	576	18	5
11308 GADHI RURAL MUNICIPALITY	719	6	517	46	115	33	2	0
11309 INARUWA MUNICIPALITY	2,669	34	1,388	892	37	27	291	0
11310 HARINAGAR RURAL MUNICIPALITY	913	109	520	160	115	3	6	0
11311 DEWANGUNJ RURAL MUNICIPALITY	598	5	244	247	97	3	2	0
11312 BARJU RURAL MUNICIPALITY	1,086	31	760	169	125	0	1	0
Udayapur District	10,179	223	6,090	2,712	859	264	28	3
11401 BELAKA MUNICIPALITY	1,286	46	893	198	115	13	21	0
11402 CHAUDANDIGADHI MUNICIPALITY	1,527	31	1,168	277	45	2	1	3
11403 TRIYUGA MUNICIPALITY	3,976	144	1,658	1,401	538	229	6	0
11404 RAUTAMAI RURAL MUNICIPALITY	404	2	358	44	0	0	0	0
11405 LIMCHUNBUNG RURAL MUNICIPALITY	199	0	127	70	2	0	0	0
11406 TAPLI RURAL MUNICIPALITY	248	0	192	56	0	0	0	0
11407 KATARI MUNICIPALITY	2,032	0	1,324	545	144	19	0	0
11408 UDAYAPURGADHI RURAL MUNICIPALITY	507	0	370	121	15	1	0	0

1) NSIC stands for Nepal Standard Industrial Classification.

2) Includes "Not reported ", "Unknown" and so on.

Table 7-2 Number of Persons Engaged by Section of Industrial Classification, Kind of Business Place and Local Unit.

District and Local Unit	Section of NSIC ¹⁾							
	H+J							
	Transportation and Storage, Information and Communication							
	Kind of Business Place							
	Total	Street Business	Home Business	Business Building	Traditional Market	Modern Shopping Mall + Exclusive Block or Building	Others	Not Stated ²⁾
Province 1								
Total	7,082	10	756	3,485	51	1,960	820	0
Metropolitan City	1,062	0	96	425	0	541	0	0
Sub-Metropolitan City	850	0	70	485	18	274	3	0
Municipality	3,833	5	395	1,797	23	894	719	0
Rural Municipality	1,337	5	195	778	10	251	98	0
101 Taplejung District								
Total	268	0	30	177	0	45	16	0
Municipality	100	0	9	83	0	8	0	0
Rural Municipality	168	0	21	94	0	37	16	0
102 Sankhuwasabha District								
Total	195	0	21	104	0	57	13	0
Municipality	169	0	21	86	0	54	8	0
Rural Municipality	26	0	0	18	0	3	5	0
103 Solukhumbu District								
Total	171	0	82	51	0	36	2	0
Municipality	61	0	33	7	0	21	0	0
Rural Municipality	110	0	49	44	0	15	2	0
104 Okhaldhunga District								
Total	225	0	83	108	4	24	6	0
Municipality	104	0	44	52	4	4	0	0
Rural Municipality	121	0	39	56	0	20	6	0
105 Khotang District								
Total	354	0	16	331	1	6	0	0
Municipality	165	0	11	150	1	3	0	0
Rural Municipality	189	0	5	181	0	3	0	0
106 Bhojpur District								
Total	142	0	17	74	5	20	26	0
Municipality	65	0	11	51	0	0	3	0
Rural Municipality	77	0	6	23	5	20	23	0
107 Dhankuta District								
Total	276	6	18	178	1	61	12	0
Municipality	198	4	6	129	1	58	0	0
Rural Municipality	78	2	12	49	0	3	12	0

1) NSIC stands for Nepal Standard Industrial Classification.

2) Includes "Not reported ", "Unknown" and so on.

Table 7-2 Number of Persons Engaged by Section of Industrial Classification, Kind of Business Place and Local Unit.

District and Local Unit	Section of NSIC ¹⁾							
	H+J							
	Transportation and Storage, Information and Communication							
	Kind of Business Place							
	Total	Street Business	Home Business	Business Building	Traditional Market	Modern Shopping Mall + Exclusive Block or Building	Others	Not Stated ²⁾
108 Terhathum District								
Total	277	0	17	36	0	200	24	0
Municipality	208	0	15	15	0	172	6	0
Rural Municipality	69	0	2	21	0	28	18	0
109 Panchthar District								
Total	295	0	53	181	0	61	0	0
Municipality	200	0	35	144	0	21	0	0
Rural Municipality	95	0	18	37	0	40	0	0
110 Ilam District								
Total	259	0	28	174	0	55	2	0
Municipality	192	0	9	140	0	41	2	0
Rural Municipality	67	0	19	34	0	14	0	0
111 Jhapa District								
Total	1,835	3	79	644	15	399	695	0
Municipality	1,744	0	69	577	11	395	692	0
Rural Municipality	91	3	10	67	4	4	3	0
112 Morang District								
Total	1,410	0	130	658	0	609	13	0
Metropolitan City	1,062	0	96	425	0	541	0	0
Municipality	219	0	27	173	0	19	0	0
Rural Municipality	129	0	7	60	0	49	13	0
113 Sunsari District								
Total	1,063	1	132	603	25	299	3	0
Sub-Metropolitan City	850	0	70	485	18	274	3	0
Municipality	154	1	60	71	6	16	0	0
Rural Municipality	59	0	2	47	1	9	0	0
114 Udayapur District								
Total	312	0	50	166	0	88	8	0
Municipality	254	0	45	119	0	82	8	0
Rural Municipality	58	0	5	47	0	6	0	0

1) NSIC stands for Nepal Standard Industrial Classification.

2) Includes "Not reported ", "Unknown" and so on.

Table 7-2 Number of Persons Engaged by Section of Industrial Classification, Kind of Business Place and Local Unit.

District and Local Unit	Section of NSIC ¹⁾							
	H+J							
	Transportation and Storage, Information and Communication							
	Kind of Business Place							
	Total	Street Business	Home Business	Business Building	Traditional Market	Modern Shopping Mall + Exclusive Block or Building	Others	Not Stated ²⁾
Taplejung District	268	0	30	177	0	45	16	0
10101 PHAKTANLUNG RURAL MUNICIPALITY	31	0	0	22	0	0	9	0
10102 MIKWAKHOLA RURAL MUNICIPALITY	18	0	16	2	0	0	0	0
10103 MERINGDEN RURAL MUNICIPALITY	13	0	2	11	0	0	0	0
10104 MAIWAKHOLA RURAL MUNICIPALITY	10	0	2	4	0	4	0	0
10105 AATHARAI TRIBENI RURAL MUNICIPALITY	17	0	0	7	0	7	3	0
10106 PHUNGLING MUNICIPALITY	100	0	9	83	0	8	0	0
10107 PATHIBHARA YANGBARAK RURAL MUNICIPALITY	28	0	1	5	0	22	0	0
10108 SIRIJANGA RURAL MUNICIPALITY	27	0	0	23	0	0	4	0
10109 SIDINGBA RURAL MUNICIPALITY	24	0	0	20	0	4	0	0
Sankhuwasabha District	195	0	21	104	0	57	13	0
10201 BHOTKHOLA RURAL MUNICIPALITY	7	0	0	7	0	0	0	0
10202 MAKALU RURAL MUNICIPALITY	11	0	0	11	0	0	0	0
10203 SILICHONG RURAL MUNICIPALITY	8	0	0	0	0	3	5	0
10204 CHICHILA RURAL MUNICIPALITY	0	0	0	0	0	0	0	0
10205 SABHAPOKHARI RURAL MUNICIPALITY	0	0	0	0	0	0	0	0
10206 KHANDABARI MUNICIPALITY	96	0	3	51	0	42	0	0
10207 PANCHAKHAPAN MUNICIPALITY	5	0	0	5	0	0	0	0
10208 CHAINAPUR MUNICIPALITY	43	0	18	17	0	3	5	0
10209 MADI MUNICIPALITY	5	0	0	4	0	1	0	0
10210 DHARMADEVI MUNICIPALITY	20	0	0	9	0	8	3	0
Solukhumbu District	171	0	82	51	0	36	2	0
10301 KHUMBU PASANGLHAMU RURAL MUNICIPALITY	40	0	36	0	0	4	0	0
10302 MAHAKULUNG RURAL MUNICIPALITY	7	0	0	7	0	0	0	0
10303 SOTANG RURAL MUNICIPALITY	11	0	0	11	0	0	0	0
10304 MAPYA DHUDHAKOSHI RURAL MUNICIPALITY	7	0	0	7	0	0	0	0
10305 THULUNG DHUDHA KOSHI RURAL MUNICIPALITY	29	0	13	3	0	11	2	0
10306 NECHA SALYAN RURAL MUNICIPALITY	11	0	0	11	0	0	0	0
10307 SOLU DHUDHAKUNDA MUNICIPALITY	61	0	33	7	0	21	0	0
10308 LIKHU PIKE RURAL MUNICIPALITY	5	0	0	5	0	0	0	0
Okhaldhunga District	225	0	83	108	4	24	6	0
10401 CHISHANKHU GADHI RURAL MUNICIPALITY	24	0	0	20	0	4	0	0
10402 SIDDHICHARAN MUNICIPALITY	104	0	44	52	4	4	0	0
10403 MOLUNG RURAL MUNICIPALITY	10	0	0	0	0	5	5	0
10404 KHIJI DEMBA RURAL MUNICIPALITY	23	0	4	7	0	11	1	0
10405 LIKHU RURAL MUNICIPALITY	12	0	3	9	0	0	0	0
10406 CHAMPADEVI RURAL MUNICIPALITY	21	0	13	8	0	0	0	0
10407 SUNKOSHI RURAL MUNICIPALITY	16	0	13	3	0	0	0	0
10408 MANEBHANJYANG RURAL MUNICIPALITY	15	0	6	9	0	0	0	0
Khotang District	354	0	16	331	1	6	0	0
10501 KEPILASGADHI RURAL MUNICIPALITY	28	0	0	28	0	0	0	0
10502 AISELUKHARKA RURAL MUNICIPALITY	27	0	0	27	0	0	0	0
10503 RAWA BESHI RURAL MUNICIPALITY	19	0	0	16	0	3	0	0
10504 HALESI TUWACHUNG MUNICIPALITY	43	0	0	43	0	0	0	0
10505 DIKTEL RUPAKOT MAJHUWAGADHI MUNICIPALITY	122	0	11	107	1	3	0	0
10506 SAKELA RURAL MUNICIPALITY	10	0	0	10	0	0	0	0
10507 DIPRUNG CHUICHUMMA RURAL MUNICIPALITY	21	0	5	16	0	0	0	0
10508 KHOTEHANG RURAL MUNICIPALITY	34	0	0	34	0	0	0	0
10509 JANTE DHUNGA RURAL MUNICIPALITY	29	0	0	29	0	0	0	0
10510 BARAHA POKHARI RURAL MUNICIPALITY	21	0	0	21	0	0	0	0
Bhojpur District	142	0	17	74	5	20	26	0
10601 SHADANANDA MUNICIPALITY	6	0	6	0	0	0	0	0
10602 SALPA SILICHHO RURAL MUNICIPALITY	0	0	0	0	0	0	0	0
10603 TEMKE MAIYUNG RURAL MUNICIPALITY	6	0	0	1	5	0	0	0
10604 BHOJPUR MUNICIPALITY	59	0	5	51	0	0	3	0
10605 ARUN RURAL MUNICIPALITY	12	0	0	6	0	6	0	0
10606 PAUWA DUNMA RURAL MUNICIPALITY	14	0	0	5	0	6	3	0
10607 RAMPRASAD RAI RURAL MUNICIPALITY	20	0	3	7	0	8	2	0
10608 HATUWAGADHI RURAL MUNICIPALITY	4	0	3	0	0	0	1	0
10609 AAMCHOWK RURAL MUNICIPALITY	21	0	0	4	0	0	17	0

1) NSIC stands for Nepal Standard Industrial Classification.

2) Includes "Not reported", "Unknown" and so on.

Table 7-2 Number of Persons Engaged by Section of Industrial Classification, Kind of Business Place and Local Unit.

District and Local Unit	Section of NSIC ¹⁾							
	H+J							
	Transportation and Storage, Information and Communication							
	Kind of Business Place							
	Total	Street Business	Home Business	Business Building	Traditional Market	Modern Shopping Mall + Exclusive Block or Building	Others	Not Stated ²⁾
Dhankuta District	276	6	18	178	1	61	12	0
10701 MAHALAXMI MUNICIPALITY	4	0	0	4	0	0	0	0
10702 PAKHRIBAS MUNICIPALITY	26	0	0	7	0	19	0	0
10703 CHHATHAR JORPATI RURAL MUNICIPALITY	6	0	2	4	0	0	0	0
10704 DHANKUTA MUNICIPALITY	168	4	6	118	1	39	0	0
10705 SAHIDBHUMI RURAL MUNICIPALITY	12	0	0	5	0	0	7	0
10706 SANGURIGADHI RURAL MUNICIPALITY	38	2	6	22	0	3	5	0
10707 CHAUBISE RURAL MUNICIPALITY	22	0	4	18	0	0	0	0
Terhathum District	277	0	17	36	0	200	24	0
10801 AATHARAI RURAL MUNICIPALITY	27	0	2	0	0	7	18	0
10802 PHEDAP RURAL MUNICIPALITY	8	0	0	8	0	0	0	0
10803 MENCHHAYAYEM RURAL MUNICIPALITY	10	0	0	0	0	10	0	0
10804 MYANGLUNG MUNICIPALITY	189	0	4	15	0	170	0	0
10805 LALIGURANS MUNICIPALITY	19	0	11	0	0	2	6	0
10806 CHHATHAR RURAL MUNICIPALITY	24	0	0	13	0	11	0	0
Panchthar District	295	0	53	181	0	61	0	0
10901 YANGBARAK RURAL MUNICIPALITY	21	0	3	13	0	5	0	0
10902 HILIHAN RURAL MUNICIPALITY	3	0	0	3	0	0	0	0
10903 FALELUNG RURAL MUNICIPALITY	12	0	2	10	0	0	0	0
10904 PHIDIM MUNICIPALITY	200	0	35	144	0	21	0	0
10905 FALGUNANDA RURAL MUNICIPALITY	14	0	9	0	0	5	0	0
10906 KUMMAYAK RURAL MUNICIPALITY	14	0	0	7	0	7	0	0
10907 TUMBEWA RURAL MUNICIPALITY	2	0	2	0	0	0	0	0
10908 MIKLAJUNG RURAL MUNICIPALITY	29	0	2	4	0	23	0	0
Ilam District	259	0	28	174	0	55	2	0
11001 MAI JOGMAI RURAL MUNICIPALITY	7	0	0	7	0	0	0	0
11002 SANDAKPUR RURAL MUNICIPALITY	10	0	7	3	0	0	0	0
11003 ILAM MUNICIPALITY	80	0	6	61	0	13	0	0
11004 DEUMAI MUNICIPALITY	19	0	0	13	0	6	0	0
11005 FAKFOKATHUM RURAL MUNICIPALITY	7	0	5	2	0	0	0	0
11006 MANGSEBUNG RURAL MUNICIPALITY	23	0	0	20	0	3	0	0
11007 CHULACHULI RURAL MUNICIPALITY	5	0	0	0	0	5	0	0
11008 MAI MUNICIPALITY	6	0	3	1	0	0	2	0
11009 SURYODAYA MUNICIPALITY	87	0	0	65	0	22	0	0
11010 RONG RURAL MUNICIPALITY	15	0	7	2	0	6	0	0
Jhapa District	1,835	3	79	644	15	399	695	0
11101 MECHINAGAR MUNICIPALITY	230	0	45	10	11	26	138	0
11102 BUDDHASHANTI RURAL MUNICIPALITY	17	0	4	9	4	0	0	0
11103 ARJUNDHARA MUNICIPALITY	23	0	3	14	0	6	0	0
11104 KANKAI MUNICIPALITY	34	0	0	34	0	0	0	0
11105 SHIVASATAKSHI MUNICIPALITY	40	0	1	24	0	15	0	0
11106 KAMAL RURAL MUNICIPALITY	19	3	5	7	0	4	0	0
11107 DAMAK MUNICIPALITY	819	0	5	182	0	92	540	0
11108 GAURADAHA MUNICIPALITY	24	0	0	24	0	0	0	0
11109 GAURIGANJ RURAL MUNICIPALITY	0	0	0	0	0	0	0	0
11110 JHAPA RURAL MUNICIPALITY	9	0	0	9	0	0	0	0
11111 BARHADASHI RURAL MUNICIPALITY	15	0	0	15	0	0	0	0
11112 BIRTAMOD MUNICIPALITY	299	0	15	182	0	88	14	0
11113 HALDIBARI RURAL MUNICIPALITY	13	0	0	13	0	0	0	0
11114 BHADRAPUR MUNICIPALITY	275	0	0	107	0	168	0	0
11115 KACHANAKAWAL RURAL MUNICIPALITY	18	0	1	14	0	0	3	0

1) NSIC stands for Nepal Standard Industrial Classification.

2) Includes "Not reported", "Unknown" and so on.

Table 7-2 Number of Persons Engaged by Section of Industrial Classification, Kind of Business Place and Local Unit.

District and Local Unit	Section of NSIC ¹⁾							
	H+J							
	Transportation and Storage, Information and Communication							
	Kind of Business Place							
	Total	Street Business	Home Business	Business Building	Traditional Market	Modern Shopping Mall + Exclusive Block or Building	Others	Not Stated ²⁾
Morang District	1,410	0	130	658	0	609	13	0
11201 MIKLAJUNG RURAL MUNICIPALITY	0	0	0	0	0	0	0	0
11202 LETANG MUNICIPALITY	11	0	0	8	0	3	0	0
11203 KERABARI RURAL MUNICIPALITY	24	0	2	7	0	2	13	0
11204 SUNDARHARAICHA MUNICIPALITY	54	0	10	44	0	0	0	0
11205 BELBARI MUNICIPALITY	19	0	0	19	0	0	0	0
11206 KANEPOKHARI RURAL MUNICIPALITY	4	0	0	4	0	0	0	0
11207 PATHARI SHANISHCHARE MUNICIPALITY	46	0	6	37	0	3	0	0
11208 URLABARI MUNICIPALITY	58	0	0	55	0	3	0	0
11209 RATUWAMAI MUNICIPALITY	14	0	11	0	0	3	0	0
11210 SUNWARSHI MUNICIPALITY	9	0	0	5	0	4	0	0
11211 RANGELI MUNICIPALITY	8	0	0	5	0	3	0	0
11212 GRAMTHAN RURAL MUNICIPALITY	24	0	0	17	0	7	0	0
11213 BUDHIGANGA RURAL MUNICIPALITY	65	0	2	23	0	40	0	0
11214 BIRATNAGAR METROPOLITIAN CITY	1,062	0	96	425	0	541	0	0
11215 KATAHARI RURAL MUNICIPALITY	1	0	0	1	0	0	0	0
11216 DHANAPALTHAN RURAL MUNICIPALITY	11	0	3	8	0	0	0	0
11217 JAHADA RURAL MUNICIPALITY	0	0	0	0	0	0	0	0
Sunsari District	1,063	1	132	603	25	299	3	0
11301 DHARAN SUB-METROPOLITIAN CITY	378	0	59	277	16	26	0	0
11302 BARAHAKSHETRA MUNICIPALITY	40	0	0	23	6	11	0	0
11303 KOSHI RURAL MUNICIPALITY	6	0	2	4	0	0	0	0
11304 BHOKRAHA NARASINHA RURAL MUNICIPALITY	3	0	0	0	0	3	0	0
11305 RAMDHUNI MUNICIPALITY	27	0	13	9	0	5	0	0
11306 ITAHARI SUB-METROPOLITIAN CITY	472	0	11	208	2	248	3	0
11307 DUHABI MUNICIPALITY	33	0	13	20	0	0	0	0
11308 GADHI RURAL MUNICIPALITY	13	0	0	12	1	0	0	0
11309 INARUWA MUNICIPALITY	54	1	34	19	0	0	0	0
11310 HARINAGAR RURAL MUNICIPALITY	13	0	0	13	0	0	0	0
11311 DEWANGUNJ RURAL MUNICIPALITY	10	0	0	10	0	0	0	0
11312 BARJU RURAL MUNICIPALITY	14	0	0	8	0	6	0	0
Udayapur District	312	0	50	166	0	88	8	0
11401 BELAKA MUNICIPALITY	5	0	0	0	0	0	5	0
11402 CHAUDANDIGADHI MUNICIPALITY	21	0	5	16	0	0	0	0
11403 TRIYUGA MUNICIPALITY	177	0	34	68	0	72	3	0
11404 RAUTAMAI RURAL MUNICIPALITY	16	0	0	10	0	6	0	0
11405 LIMCHUNBUNG RURAL MUNICIPALITY	16	0	0	16	0	0	0	0
11406 TAPLI RURAL MUNICIPALITY	13	0	0	13	0	0	0	0
11407 KATARI MUNICIPALITY	51	0	6	35	0	10	0	0
11408 UDAYAPURGADHI RURAL MUNICIPALITY	13	0	5	8	0	0	0	0

1) NSIC stands for Nepal Standard Industrial Classification.

2) Includes "Not reported ", "Unknown" and so on.

Table 7-2 Number of Persons Engaged by Section of Industrial Classification, Kind of Business Place and Local Unit.

District and Local Unit	Section of NSIC ¹⁾							
	I							
	Accommodation and Food Service							
	Kind of Business Place							
	Total	Street Business	Home Business	Business Building	Traditional Market	Modern Shopping Mall + Exclusive Block or Building	Others	Not Stated ²⁾
Province 1								
Total	54,665	1,649	26,402	19,556	3,025	3,655	357	21
Metropolitan City	4,991	151	1,021	2,847	108	841	23	0
Sub-Metropolitan City	7,966	270	2,402	3,809	302	1,130	53	0
Municipality	29,891	945	15,094	10,420	1,853	1,365	206	8
Rural Municipality	11,817	283	7,885	2,480	762	319	75	13
101 Taplejung District								
Total	915	7	713	146	4	43	2	0
Municipality	647	3	520	108	3	13	0	0
Rural Municipality	268	4	193	38	1	30	2	0
102 Sankhuwasabha District								
Total	1,406	19	1,167	139	39	35	7	0
Municipality	1,189	19	1,000	125	25	13	7	0
Rural Municipality	217	0	167	14	14	22	0	0
103 Solukhumbu District								
Total	3,045	0	2,963	16	42	20	4	0
Municipality	762	0	751	10	0	1	0	0
Rural Municipality	2,283	0	2,212	6	42	19	4	0
104 Okhaldhunga District								
Total	1,060	4	832	63	71	77	13	0
Municipality	433	2	379	26	7	19	0	0
Rural Municipality	627	2	453	37	64	58	13	0
105 Khotang District								
Total	878	3	720	146	6	2	1	0
Municipality	592	3	566	20	2	0	1	0
Rural Municipality	286	0	154	126	4	2	0	0
106 Bhojpur District								
Total	957	7	784	93	36	16	13	8
Municipality	626	5	577	24	5	12	0	3
Rural Municipality	331	2	207	69	31	4	13	5
107 Dhankuta District								
Total	2,206	11	1,722	313	75	62	12	11
Municipality	1,426	7	1,054	254	43	57	8	3
Rural Municipality	780	4	668	59	32	5	4	8

1) NSIC stands for Nepal Standard Industrial Classification.

2) Includes "Not reported ", "Unknown" and so on.

Table 7-2 Number of Persons Engaged by Section of Industrial Classification, Kind of Business Place and Local Unit.

District and Local Unit	Section of NSIC ¹⁾							
	I							
	Accommodation and Food Service							
	Kind of Business Place							
	Total	Street Business	Home Business	Business Building	Traditional Market	Modern Shopping Mall + Exclusive Block or Building	Others	Not Stated ²⁾
108 Terhathum District								
Total	617	1	477	107	3	17	12	0
Municipality	449	1	354	78	0	13	3	0
Rural Municipality	168	0	123	29	3	4	9	0
109 Panchthar District								
Total	1,184	14	854	303	4	9	0	0
Municipality	601	10	306	280	2	3	0	0
Rural Municipality	583	4	548	23	2	6	0	0
110 Ilam District								
Total	3,012	58	2,232	457	100	152	13	0
Municipality	2,317	56	1,655	396	83	114	13	0
Rural Municipality	695	2	577	61	17	38	0	0
111 Jhapa District								
Total	13,378	656	4,708	6,173	1,027	718	96	0
Municipality	11,248	544	3,732	5,366	811	709	86	0
Rural Municipality	2,130	112	976	807	216	9	10	0
112 Morang District								
Total	12,286	433	4,145	5,961	554	1,128	63	2
Metropolitan City	4,991	151	1,021	2,847	108	841	23	0
Municipality	5,160	183	2,098	2,308	331	216	22	2
Rural Municipality	2,135	99	1,026	806	115	71	18	0
113 Sunsari District								
Total	11,591	391	4,039	4,997	803	1,250	111	0
Sub-Metropolitan City	7,966	270	2,402	3,809	302	1,130	53	0
Municipality	2,470	67	1,171	819	285	72	56	0
Rural Municipality	1,155	54	466	369	216	48	2	0
114 Udayapur District								
Total	2,130	45	1,046	642	261	126	10	0
Municipality	1,971	45	931	606	256	123	10	0
Rural Municipality	159	0	115	36	5	3	0	0

1) NSIC stands for Nepal Standard Industrial Classification.

2) Includes "Not reported ", "Unknown" and so on.

Table 7-2 Number of Persons Engaged by Section of Industrial Classification, Kind of Business Place and Local Unit.

District and Local Unit	Section of NSIC ¹⁾							
	I							
	Accommodation and Food Service							
	Kind of Business Place							
Total	Street Business	Home Business	Business Building	Traditional Market	Modern Shopping Mall + Exclusive Block or Building	Others	Not Stated ²⁾	
Taplejung District	915	7	713	146	4	43	2	0
10101 PHAKTANLUNG RURAL MUNICIPALITY	91	0	57	12	0	20	2	0
10102 MIKWAKHOLA RURAL MUNICIPALITY	9	0	9	0	0	0	0	0
10103 MERINGDEN RURAL MUNICIPALITY	47	0	41	3	1	2	0	0
10104 MAIWAKHOLA RURAL MUNICIPALITY	33	4	14	15	0	0	0	0
10105 AATHARAI TRIBENI RURAL MUNICIPALITY	14	0	10	4	0	0	0	0
10106 PHUNGLING MUNICIPALITY	647	3	520	108	3	13	0	0
10107 PATHIBHARA YANGBARAK RURAL MUNICIPALITY	23	0	15	0	0	8	0	0
10108 SIRIJANGA RURAL MUNICIPALITY	48	0	45	3	0	0	0	0
10109 SIDINGBA RURAL MUNICIPALITY	3	0	2	1	0	0	0	0
Sankhuwasabha District	1,406	19	1,167	139	39	35	7	0
10201 BHOTKHOLA RURAL MUNICIPALITY	19	0	17	2	0	0	0	0
10202 MAKALU RURAL MUNICIPALITY	107	0	79	9	0	19	0	0
10203 SILICHONG RURAL MUNICIPALITY	30	0	14	0	14	2	0	0
10204 CHICHILA RURAL MUNICIPALITY	31	0	30	0	0	1	0	0
10205 SABHAPOKHARI RURAL MUNICIPALITY	30	0	27	3	0	0	0	0
10206 KHANDABARI MUNICIPALITY	766	14	641	85	10	11	5	0
10207 PANCHAKHAPAN MUNICIPALITY	50	2	44	4	0	0	0	0
10208 CHAINAPUR MUNICIPALITY	222	3	172	28	15	2	2	0
10209 MADI MUNICIPALITY	64	0	61	3	0	0	0	0
10210 DHARMADEVI MUNICIPALITY	87	0	82	5	0	0	0	0
Solukhumbu District	3,045	0	2,963	16	42	20	4	0
10301 KHUMBU PASANGLHAMU RURAL MUNICIPALITY	1,517	0	1,517	0	0	0	0	0
10302 MAHAKULUNG RURAL MUNICIPALITY	132	0	110	2	20	0	0	0
10303 SOTANG RURAL MUNICIPALITY	104	0	103	0	0	0	1	0
10304 MAPYA DHUDHAKOSHI RURAL MUNICIPALITY	155	0	155	0	0	0	0	0
10305 THULUNG DHUDHA KOSHI RURAL MUNICIPALITY	149	0	115	4	8	19	3	0
10306 NECHA SALYAN RURAL MUNICIPALITY	123	0	109	0	14	0	0	0
10307 SOLU DHUDHAKUNDA MUNICIPALITY	762	0	751	10	0	1	0	0
10308 LIKHU PIKE RURAL MUNICIPALITY	103	0	103	0	0	0	0	0
Okhaldhunga District	1,060	4	832	63	71	77	13	0
10401 CHISHANKHU GADHI RURAL MUNICIPALITY	48	0	46	0	2	0	0	0
10402 SIDDHICHARAN MUNICIPALITY	433	2	379	26	7	19	0	0
10403 MOLUNG RURAL MUNICIPALITY	130	0	86	8	9	24	3	0
10404 KHIJI DEMBA RURAL MUNICIPALITY	138	0	116	0	12	0	10	0
10405 LIKHU RURAL MUNICIPALITY	34	0	15	12	7	0	0	0
10406 CHAMPADEVI RURAL MUNICIPALITY	63	0	63	0	0	0	0	0
10407 SUNKOSHI RURAL MUNICIPALITY	76	0	42	7	17	10	0	0
10408 MANEBHANJYANG RURAL MUNICIPALITY	138	2	85	10	17	24	0	0
Khotang District	878	3	720	146	6	2	1	0
10501 KEPILASGADHI RURAL MUNICIPALITY	35	0	8	25	0	2	0	0
10502 AISELUKHARKA RURAL MUNICIPALITY	45	0	41	4	0	0	0	0
10503 RAWA BESHI RURAL MUNICIPALITY	34	0	27	7	0	0	0	0
10504 HALESI TUWACHUNG MUNICIPALITY	231	2	217	10	1	0	1	0
10505 DIKTEL RUPAKOT MAJHUWAGADHI MUNICIPALITY	361	1	349	10	1	0	0	0
10506 SAKELA RURAL MUNICIPALITY	7	0	7	0	0	0	0	0
10507 DIPRUNG CHUICHUMMA RURAL MUNICIPALITY	44	0	35	5	4	0	0	0
10508 KHOTEHANG RURAL MUNICIPALITY	72	0	22	50	0	0	0	0
10509 JANTE DHUNGA RURAL MUNICIPALITY	43	0	8	35	0	0	0	0
10510 BARAHA POKHARI RURAL MUNICIPALITY	6	0	6	0	0	0	0	0
Bhojpur District	957	7	784	93	36	16	13	8
10601 SHADANANDA MUNICIPALITY	165	0	143	4	5	10	0	3
10602 SALPA SILICHHO RURAL MUNICIPALITY	25	0	20	0	0	0	0	5
10603 TEMKE MAIYUNG RURAL MUNICIPALITY	40	0	25	3	10	0	2	0
10604 BHOJPUR MUNICIPALITY	461	5	434	20	0	2	0	0
10605 ARUN RURAL MUNICIPALITY	76	0	35	41	0	0	0	0
10606 PAUWA DUNMA RURAL MUNICIPALITY	70	0	37	21	0	1	11	0
10607 RAMPRASAD RAI RURAL MUNICIPALITY	44	2	36	3	0	3	0	0
10608 HATUWAGADHI RURAL MUNICIPALITY	43	0	21	1	21	0	0	0
10609 AAMCHOWK RURAL MUNICIPALITY	33	0	33	0	0	0	0	0

1) NSIC stands for Nepal Standard Industrial Classification.

2) Includes "Not reported", "Unknown" and so on.

Table 7-2 Number of Persons Engaged by Section of Industrial Classification, Kind of Business Place and Local Unit.

District and Local Unit	Section of NSIC ¹⁾							
	I							
	Accommodation and Food Service							
	Kind of Business Place							
Total	Street Business	Home Business	Business Building	Traditional Market	Modern Shopping Mall + Exclusive Block or Building	Others	Not Stated ²⁾	
Dhankuta District	2,206	11	1,722	313	75	62	12	11
10701 MAHALAXMI MUNICIPALITY	149	0	136	13	0	0	0	0
10702 PAKHRIBAS MUNICIPALITY	160	3	132	9	14	0	0	2
10703 CHHATHAR JORPATI RURAL MUNICIPALITY	225	0	193	22	10	0	0	0
10704 DHANKUTA MUNICIPALITY	1,117	4	786	232	29	57	8	1
10705 SAHIDBHUMI RURAL MUNICIPALITY	78	3	64	7	2	2	0	0
10706 SANGURIGADHI RURAL MUNICIPALITY	349	1	310	10	20	0	0	8
10707 CHAUBISE RURAL MUNICIPALITY	128	0	101	20	0	3	4	0
Terhathum District	617	1	477	107	3	17	12	0
10801 AATHARAI RURAL MUNICIPALITY	66	0	48	7	3	2	6	0
10802 PHEDAP RURAL MUNICIPALITY	22	0	15	7	0	0	0	0
10803 MENCHHAYAYEM RURAL MUNICIPALITY	13	0	6	5	0	2	0	0
10804 MYANGLUNG MUNICIPALITY	294	0	200	78	0	13	3	0
10805 LALIGURANS MUNICIPALITY	155	1	154	0	0	0	0	0
10806 CHHATHAR RURAL MUNICIPALITY	67	0	54	10	0	0	3	0
Panchthar District	1,184	14	854	303	4	9	0	0
10901 YANGBARAK RURAL MUNICIPALITY	51	0	48	3	0	0	0	0
10902 HILIHAN RURAL MUNICIPALITY	131	2	115	8	0	6	0	0
10903 FALELUNG RURAL MUNICIPALITY	23	0	22	1	0	0	0	0
10904 PHIDIM MUNICIPALITY	601	10	306	280	2	3	0	0
10905 FALGUNANDA RURAL MUNICIPALITY	118	0	118	0	0	0	0	0
10906 KUMMAYAK RURAL MUNICIPALITY	68	0	67	1	0	0	0	0
10907 TUMBEWA RURAL MUNICIPALITY	29	2	27	0	0	0	0	0
10908 MIKLAJUNG RURAL MUNICIPALITY	163	0	151	10	2	0	0	0
Ilam District	3,012	58	2,232	457	100	152	13	0
11001 MAI JOGMAI RURAL MUNICIPALITY	87	0	76	11	0	0	0	0
11002 SANDAKPUR RURAL MUNICIPALITY	147	0	115	5	12	15	0	0
11003 ILAM MUNICIPALITY	1,113	29	758	203	65	54	4	0
11004 DEUMAI MUNICIPALITY	237	1	198	25	6	7	0	0
11005 FAKFOKATHUM RURAL MUNICIPALITY	84	0	78	6	0	0	0	0
11006 MANGSEBUNG RURAL MUNICIPALITY	112	0	87	10	0	15	0	0
11007 CHULACHULI RURAL MUNICIPALITY	109	2	77	17	5	8	0	0
11008 MAI MUNICIPALITY	132	15	109	5	0	2	1	0
11009 SURYODAYA MUNICIPALITY	835	11	590	163	12	51	8	0
11010 RONG RURAL MUNICIPALITY	156	0	144	12	0	0	0	0
Jhapa District	13,378	656	4,708	6,173	1,027	718	96	0
11101 MECHINAGAR MUNICIPALITY	2,085	125	762	780	315	83	20	0
11102 BUDDHASHANTI RURAL MUNICIPALITY	449	31	244	156	14	2	2	0
11103 ARJUNDHARA MUNICIPALITY	885	35	404	318	77	44	7	0
11104 KANKAI MUNICIPALITY	683	37	257	349	29	7	4	0
11105 SHIVASATAKSHI MUNICIPALITY	643	37	347	182	58	18	1	0
11106 KAMAL RURAL MUNICIPALITY	403	18	190	155	39	0	1	0
11107 DAMAK MUNICIPALITY	2,430	99	654	1,415	85	175	2	0
11108 GAURADHAHA MUNICIPALITY	452	25	173	184	32	30	8	0
11109 GAURIGANJ RURAL MUNICIPALITY	309	19	125	117	41	5	2	0
11110 JHAPA RURAL MUNICIPALITY	214	5	85	82	39	2	1	0
11111 BARHADASHI RURAL MUNICIPALITY	259	7	104	116	31	0	1	0
11112 BIRTAMOD MUNICIPALITY	2,714	131	574	1,558	141	301	9	0
11113 HALDIBARI RURAL MUNICIPALITY	278	21	147	99	11	0	0	0
11114 BHADRAPUR MUNICIPALITY	1,356	55	561	580	74	51	35	0
11115 KACHANAKAWAL RURAL MUNICIPALITY	218	11	81	82	41	0	3	0

1) NSIC stands for Nepal Standard Industrial Classification.

2) Includes "Not reported", "Unknown" and so on.

Table 7-2 Number of Persons Engaged by Section of Industrial Classification, Kind of Business Place and Local Unit.

District and Local Unit	Section of NSIC ¹⁾							
	I							
	Accommodation and Food Service							
	Kind of Business Place							
	Total	Street Business	Home Business	Business Building	Traditional Market	Modern Shopping Mall + Exclusive Block or Building	Others	Not Stated ²⁾
Morang District	12,286	433	4,145	5,961	554	1,128	63	2
11201 MIKLAJUNG RURAL MUNICIPALITY	210	7	138	52	13	0	0	0
11202 LETANG MUNICIPALITY	432	6	235	167	18	3	3	0
11203 KERABARI RURAL MUNICIPALITY	184	4	117	52	6	0	5	0
11204 SUNDARHARAICHA MUNICIPALITY	1,129	33	426	416	80	173	1	0
11205 BELBARI MUNICIPALITY	741	55	320	333	29	1	3	0
11206 KANEPOKHARI RURAL MUNICIPALITY	367	15	260	79	11	2	0	0
11207 PATHARI SHANISHCHARE MUNICIPALITY	769	30	388	299	32	13	5	2
11208 URLABARI MUNICIPALITY	909	13	274	541	49	25	7	0
11209 RATUWAMAI MUNICIPALITY	470	15	189	227	37	1	1	0
11210 SUNWARSHI MUNICIPALITY	318	20	92	183	23	0	0	0
11211 RANGELI MUNICIPALITY	392	11	174	142	63	0	2	0
11212 GRAMTHAN RURAL MUNICIPALITY	266	42	100	77	36	8	3	0
11213 BUDHIGANGA RURAL MUNICIPALITY	477	17	207	171	29	43	10	0
11214 BIRATNAGAR METROPOLITIAN CITY	4,991	151	1,021	2,847	108	841	23	0
11215 KATAHARI RURAL MUNICIPALITY	231	8	56	155	2	10	0	0
11216 DHANAPALTHAN RURAL MUNICIPALITY	262	4	90	153	15	0	0	0
11217 JAHADA RURAL MUNICIPALITY	138	2	58	67	3	8	0	0
Sunsari District	11,591	391	4,039	4,997	803	1,250	111	0
11301 DHARAN SUB-METROPOLITIAN CITY	4,488	131	1,508	2,235	136	466	12	0
11302 BARAHAKSHETRA MUNICIPALITY	694	24	439	101	100	29	1	0
11303 KOSHI RURAL MUNICIPALITY	360	2	105	173	45	35	0	0
11304 BHOKRAHA NARASINHA RURAL MUNICIPALITY	115	4	59	44	6	2	0	0
11305 RAMDHUNI MUNICIPALITY	512	15	163	225	80	29	0	0
11306 ITAHARI SUB-METROPOLITIAN CITY	3,478	139	894	1,574	166	664	41	0
11307 DUHABI MUNICIPALITY	543	14	297	127	101	0	4	0
11308 GADHI RURAL MUNICIPALITY	131	9	69	3	40	8	2	0
11309 INARUWA MUNICIPALITY	721	14	272	366	4	14	51	0
11310 HARINAGAR RURAL MUNICIPALITY	138	19	48	31	37	3	0	0
11311 DEWANGUNJ RURAL MUNICIPALITY	133	7	29	57	40	0	0	0
11312 BARJU RURAL MUNICIPALITY	278	13	156	61	48	0	0	0
Udayapur District	2,130	45	1,046	642	261	126	10	0
11401 BELAKA MUNICIPALITY	140	2	54	38	46	0	0	0
11402 CHAUDANDIGADHI MUNICIPALITY	325	4	233	59	11	18	0	0
11403 TRIYUGA MUNICIPALITY	1,011	39	381	330	167	84	10	0
11404 RAUTAMAI RURAL MUNICIPALITY	74	0	63	9	0	2	0	0
11405 LIMCHUNBUNG RURAL MUNICIPALITY	1	0	0	0	0	1	0	0
11406 TAPLI RURAL MUNICIPALITY	15	0	15	0	0	0	0	0
11407 KATARI MUNICIPALITY	495	0	263	179	32	21	0	0
11408 UDAYAPURGADHI RURAL MUNICIPALITY	69	0	37	27	5	0	0	0

1) NSIC stands for Nepal Standard Industrial Classification.

2) Includes "Not reported", "Unknown" and so on.

Table 7-2 Number of Persons Engaged by Section of Industrial Classification, Kind of Business Place and Local Unit.

District and Local Unit	Section of NSIC ¹⁾							
	K							
	Financial and Insurance							
	Kind of Business Place							
	Total	Street Business	Home Business	Business Building	Traditional Market	Modern Shopping Mall + Exclusive Block or Building	Others	Not Stated ²⁾
Province 1								
Total	25,473	0	2,154	11,390	308	10,260	1,337	24
Metropolitan City	2,043	0	38	1,494	2	509	0	0
Sub-Metropolitan City	5,918	0	168	1,282	33	4,391	41	3
Municipality	11,491	0	935	6,071	17	3,831	618	19
Rural Municipality	6,021	0	1,013	2,543	256	1,529	678	2
101 Taplejung District								
Total	307	0	51	191	0	48	17	0
Municipality	146	0	35	64	0	44	3	0
Rural Municipality	161	0	16	127	0	4	14	0
102 Sankhuwasabha District								
Total	727	0	105	428	1	66	127	0
Municipality	390	0	58	235	0	58	39	0
Rural Municipality	337	0	47	193	1	8	88	0
103 Solukhumbu District								
Total	1,989	0	620	450	60	726	133	0
Municipality	305	0	36	260	0	9	0	0
Rural Municipality	1,684	0	584	190	60	717	133	0
104 Okhaldhunga District								
Total	1,805	0	151	665	179	218	592	0
Municipality	867	0	50	272	0	171	374	0
Rural Municipality	938	0	101	393	179	47	218	0
105 Khotang District								
Total	323	0	28	258	0	35	2	0
Municipality	216	0	20	161	0	35	0	0
Rural Municipality	107	0	8	97	0	0	2	0
106 Bhojpur District								
Total	376	0	38	236	5	38	57	2
Municipality	262	0	30	191	0	33	8	0
Rural Municipality	114	0	8	45	5	5	49	2
107 Dhankuta District								
Total	647	0	94	477	1	25	47	3
Municipality	412	0	46	337	1	14	11	3
Rural Municipality	235	0	48	140	0	11	36	0

1) NSIC stands for Nepal Standard Industrial Classification.

2) Includes "Not reported", "Unknown" and so on.

Table 7-2 Number of Persons Engaged by Section of Industrial Classification, Kind of Business Place and Local Unit.

District and Local Unit	Section of NSIC ¹⁾							
	K							
	Financial and Insurance							
	Kind of Business Place							
	Total	Street Business	Home Business	Business Building	Traditional Market	Modern Shopping Mall + Exclusive Block or Building	Others	Not Stated ²⁾
108 Terhathum District								
Total	450	0	85	171	0	111	83	0
Municipality	308	0	81	121	0	76	30	0
Rural Municipality	142	0	4	50	0	35	53	0
109 Panchthar District								
Total	507	0	127	239	0	99	42	0
Municipality	251	0	33	146	0	72	0	0
Rural Municipality	256	0	94	93	0	27	42	0
110 Ilam District								
Total	725	0	87	415	0	180	43	0
Municipality	618	0	74	356	0	165	23	0
Rural Municipality	107	0	13	59	0	15	20	0
111 Jhapa District								
Total	5,156	0	194	2,598	11	2,293	52	8
Municipality	4,618	0	158	2,176	8	2,231	37	8
Rural Municipality	538	0	36	422	3	62	15	0
112 Morang District								
Total	4,384	0	177	2,742	2	1,449	14	0
Metropolitan City	2,043	0	38	1,494	2	509	0	0
Municipality	1,314	0	119	742	0	441	12	0
Rural Municipality	1,027	0	20	506	0	499	2	0
113 Sunsari District								
Total	7,232	0	319	2,002	41	4,802	57	11
Sub-Metropolitan City	5,918	0	168	1,282	33	4,391	41	3
Municipality	978	0	123	524	0	312	11	8
Rural Municipality	336	0	28	196	8	99	5	0
114 Udayapur District								
Total	845	0	78	518	8	170	71	0
Municipality	806	0	72	486	8	170	70	0
Rural Municipality	39	0	6	32	0	0	1	0

1) NSIC stands for Nepal Standard Industrial Classification.

2) Includes "Not reported", "Unknown" and so on.

Table 7-2 Number of Persons Engaged by Section of Industrial Classification, Kind of Business Place and Local Unit.

District and Local Unit	Section of NSIC ¹⁾							
	K							
	Financial and Insurance							
	Kind of Business Place							
	Total	Street Business	Home Business	Business Building	Traditional Market	Modern Shopping Mall + Exclusive Block or Building	Others	Not Stated ²⁾
Taplejung District	307	0	51	191	0	48	17	0
10101 PHAKTANLUNG RURAL MUNICIPALITY	10	0	0	8	0	0	2	0
10102 MIKWAKHOLA RURAL MUNICIPALITY	16	0	12	4	0	0	0	0
10103 MERINGDEN RURAL MUNICIPALITY	55	0	1	44	0	0	10	0
10104 MAIWAKHOLA RURAL MUNICIPALITY	15	0	0	13	0	2	0	0
10105 AATHARAI TRIBENI RURAL MUNICIPALITY	25	0	0	25	0	0	0	0
10106 PHUNGLING MUNICIPALITY	146	0	35	64	0	44	3	0
10107 PATHIBHARA YANGBARAK RURAL MUNICIPALITY	4	0	0	2	0	2	0	0
10108 SIRIJANGA RURAL MUNICIPALITY	11	0	3	6	0	0	2	0
10109 SIDINGBA RURAL MUNICIPALITY	25	0	0	25	0	0	0	0
Sankhuwasabha District	727	0	105	428	1	66	127	0
10201 BHOTKHOLA RURAL MUNICIPALITY	0	0	0	0	0	0	0	0
10202 MAKALU RURAL MUNICIPALITY	16	0	3	2	0	8	3	0
10203 SILICHONG RURAL MUNICIPALITY	313	0	44	184	0	0	85	0
10204 CHICHILA RURAL MUNICIPALITY	3	0	0	3	0	0	0	0
10205 SABHAPOKHARI RURAL MUNICIPALITY	5	0	0	4	1	0	0	0
10206 KHANDABARI MUNICIPALITY	201	0	30	155	0	16	0	0
10207 PANCHAKHAPAN MUNICIPALITY	27	0	0	27	0	0	0	0
10208 CHAINAPUR MUNICIPALITY	62	0	20	14	0	16	12	0
10209 MADI MUNICIPALITY	43	0	0	24	0	0	19	0
10210 DHARMADEVI MUNICIPALITY	57	0	8	15	0	26	8	0
Solukhumbu District	1,989	0	620	450	60	726	133	0
10301 KHUMBU PASANGLHAMU RURAL MUNICIPALITY	88	0	78	0	0	10	0	0
10302 MAHAKULUNG RURAL MUNICIPALITY	48	0	0	30	0	4	14	0
10303 SOTANG RURAL MUNICIPALITY	38	0	27	11	0	0	0	0
10304 MAPYA DHUDHAKOSHI RURAL MUNICIPALITY	8	0	8	0	0	0	0	0
10305 THULUNG DHUDHA KOSHI RURAL MUNICIPALITY	152	0	10	12	0	22	108	0
10306 NECHA SALYAN RURAL MUNICIPALITY	577	0	403	114	60	0	0	0
10307 SOLU DHUDHAKUNDA MUNICIPALITY	305	0	36	260	0	9	0	0
10308 LIKHU PIKE RURAL MUNICIPALITY	773	0	58	23	0	681	11	0
Okhaldhunga District	1,805	0	151	665	179	218	592	0
10401 CHISHANKHU GADHI RURAL MUNICIPALITY	4	0	0	4	0	0	0	0
10402 SIDDHICHARAN MUNICIPALITY	867	0	50	272	0	171	374	0
10403 MOLUNG RURAL MUNICIPALITY	597	0	2	205	179	23	188	0
10404 KHIJI DEMBA RURAL MUNICIPALITY	117	0	0	103	0	0	14	0
10405 LIKHU RURAL MUNICIPALITY	60	0	12	43	0	5	0	0
10406 CHAMPADEVI RURAL MUNICIPALITY	4	0	4	0	0	0	0	0
10407 SUNKOSHI RURAL MUNICIPALITY	78	0	54	5	0	3	16	0
10408 MANEBHANJYANG RURAL MUNICIPALITY	78	0	29	33	0	16	0	0
Khotang District	323	0	28	258	0	35	2	0
10501 KEPILASGADHI RURAL MUNICIPALITY	18	0	0	18	0	0	0	0
10502 AISELUKHARKA RURAL MUNICIPALITY	42	0	0	42	0	0	0	0
10503 RAWA BESHI RURAL MUNICIPALITY	4	0	1	3	0	0	0	0
10504 HALESI TUWACHUNG MUNICIPALITY	35	0	2	33	0	0	0	0
10505 DIKTEL RUPAKOT MAJHUWAGADHI MUNICIPALITY	181	0	18	128	0	35	0	0
10506 SAKELA RURAL MUNICIPALITY	5	0	0	5	0	0	0	0
10507 DIPRUNG CHUICHUMMA RURAL MUNICIPALITY	8	0	4	2	0	0	2	0
10508 KHOTEHANG RURAL MUNICIPALITY	22	0	3	19	0	0	0	0
10509 JANTE DHUNGA RURAL MUNICIPALITY	8	0	0	8	0	0	0	0
10510 BARAHA POKHARI RURAL MUNICIPALITY	0	0	0	0	0	0	0	0
Bhojpur District	376	0	38	236	5	38	57	2
10601 SHADANANDA MUNICIPALITY	24	0	3	2	0	18	1	0
10602 SALPA SILICHHO RURAL MUNICIPALITY	3	0	2	1	0	0	0	0
10603 TEMKE MAIYUNG RURAL MUNICIPALITY	22	0	1	9	0	0	12	0
10604 BHOJPUR MUNICIPALITY	238	0	27	189	0	15	7	0
10605 ARUN RURAL MUNICIPALITY	9	0	0	6	0	1	2	0
10606 PAUWA DUNMA RURAL MUNICIPALITY	36	0	0	16	0	0	20	0
10607 RAMPRASAD RAI RURAL MUNICIPALITY	10	0	0	2	0	1	5	2
10608 HATUWAGADHI RURAL MUNICIPALITY	16	0	3	1	5	0	7	0
10609 AAMCHOWK RURAL MUNICIPALITY	18	0	2	10	0	3	3	0

1) NSIC stands for Nepal Standard Industrial Classification.

2) Includes "Not reported", "Unknown" and so on.

Table 7-2 Number of Persons Engaged by Section of Industrial Classification, Kind of Business Place and Local Unit.

District and Local Unit	Section of NSIC ¹⁾							
	K							
	Financial and Insurance							
	Kind of Business Place							
	Total	Street Business	Home Business	Business Building	Traditional Market	Modern Shopping Mall + Exclusive Block or Building	Others	Not Stated ²⁾
Dhankuta District	647	0	94	477	1	25	47	3
10701 MAHALAXMI MUNICIPALITY	40	0	9	27	0	0	4	0
10702 PAKHRIBAS MUNICIPALITY	37	0	3	25	0	8	1	0
10703 CHHATHAR JORPATI RURAL MUNICIPALITY	79	0	27	51	0	0	1	0
10704 DHANKUTA MUNICIPALITY	335	0	34	285	1	6	6	3
10705 SAHIDBHUMI RURAL MUNICIPALITY	24	0	6	16	0	0	2	0
10706 SANGURIGADHI RURAL MUNICIPALITY	48	0	2	45	0	0	1	0
10707 CHAUBISE RURAL MUNICIPALITY	84	0	13	28	0	11	32	0
Terhathum District	450	0	85	171	0	111	83	0
10801 AATHARAI RURAL MUNICIPALITY	61	0	0	19	0	26	16	0
10802 PHEDAP RURAL MUNICIPALITY	16	0	1	8	0	0	7	0
10803 MENCHHAYAYEM RURAL MUNICIPALITY	29	0	1	5	0	0	23	0
10804 MYANGLUNG MUNICIPALITY	160	0	26	68	0	66	0	0
10805 LALIGURANS MUNICIPALITY	148	0	55	53	0	10	30	0
10806 CHHATHAR RURAL MUNICIPALITY	36	0	2	18	0	9	7	0
Panchthar District	507	0	127	239	0	99	42	0
10901 YANGBARAK RURAL MUNICIPALITY	60	0	20	39	0	1	0	0
10902 HILIHAN RURAL MUNICIPALITY	22	0	5	16	0	0	1	0
10903 FALELUNG RURAL MUNICIPALITY	37	0	10	13	0	6	8	0
10904 PHIDIM MUNICIPALITY	251	0	33	146	0	72	0	0
10905 FALGUNANDA RURAL MUNICIPALITY	34	0	23	4	0	7	0	0
10906 KUMMAYAK RURAL MUNICIPALITY	49	0	8	6	0	6	29	0
10907 TUMBEWA RURAL MUNICIPALITY	3	0	0	0	0	2	1	0
10908 MIKLAJUNG RURAL MUNICIPALITY	51	0	28	15	0	5	3	0
Ilam District	725	0	87	415	0	180	43	0
11001 MAI JOGMAI RURAL MUNICIPALITY	38	0	11	26	0	1	0	0
11002 SANDAKPUR RURAL MUNICIPALITY	7	0	2	5	0	0	0	0
11003 ILAM MUNICIPALITY	337	0	16	248	0	67	6	0
11004 DEUMAI MUNICIPALITY	64	0	17	17	0	27	3	0
11005 FAKFOKATHUM RURAL MUNICIPALITY	25	0	0	19	0	0	6	0
11006 MANGSEBUNG RURAL MUNICIPALITY	5	0	0	0	0	5	0	0
11007 CHULACHULI RURAL MUNICIPALITY	26	0	0	3	0	9	14	0
11008 MAI MUNICIPALITY	37	0	16	21	0	0	0	0
11009 SURYODAYA MUNICIPALITY	180	0	25	70	0	71	14	0
11010 RONG RURAL MUNICIPALITY	6	0	0	6	0	0	0	0
Jhapa District	5,156	0	194	2,598	11	2,293	52	8
11101 MECHINAGAR MUNICIPALITY	380	0	25	226	4	111	14	0
11102 BUDDHASHANTI RURAL MUNICIPALITY	149	0	24	103	3	19	0	0
11103 ARJUNDHARA MUNICIPALITY	72	0	0	27	3	42	0	0
11104 KANKAI MUNICIPALITY	194	0	9	170	0	15	0	0
11105 SHIVASATAKSHI MUNICIPALITY	183	0	26	130	0	27	0	0
11106 KAMAL RURAL MUNICIPALITY	103	0	2	87	0	14	0	0
11107 DAMAK MUNICIPALITY	963	0	54	742	0	167	0	0
11108 GAURADAHA MUNICIPALITY	137	0	4	90	0	24	15	4
11109 GAURIGANJ RURAL MUNICIPALITY	41	0	7	21	0	6	7	0
11110 JHAPA RURAL MUNICIPALITY	47	0	3	31	0	13	0	0
11111 BARHADASHI RURAL MUNICIPALITY	69	0	0	69	0	0	0	0
11112 BIRTAMOD MUNICIPALITY	811	0	16	568	0	215	8	4
11113 HALDIBARI RURAL MUNICIPALITY	61	0	0	57	0	0	4	0
11114 BHADRAPUR MUNICIPALITY	1,878	0	24	223	1	1,630	0	0
11115 KACHANAKAWAL RURAL MUNICIPALITY	68	0	0	54	0	10	4	0

1) NSIC stands for Nepal Standard Industrial Classification.

2) Includes "Not reported", "Unknown" and so on.

Table 7-2 Number of Persons Engaged by Section of Industrial Classification, Kind of Business Place and Local Unit.

District and Local Unit	Section of NSIC ¹⁾							
	K							
	Financial and Insurance							
	Kind of Business Place							
	Total	Street Business	Home Business	Business Building	Traditional Market	Modern Shopping Mall + Exclusive Block or Building	Others	Not Stated ²⁾
Morang District	4,384	0	177	2,742	2	1,449	14	0
11201 MIKLAJUNG RURAL MUNICIPALITY	30	0	2	20	0	8	0	0
11202 LETANG MUNICIPALITY	110	0	8	36	0	54	12	0
11203 KERABARI RURAL MUNICIPALITY	121	0	9	104	0	8	0	0
11204 SUNDARHARAICHA MUNICIPALITY	262	0	26	157	0	79	0	0
11205 BELBARI MUNICIPALITY	209	0	3	131	0	75	0	0
11206 KANEPOKHARI RURAL MUNICIPALITY	79	0	8	54	0	17	0	0
11207 PATHARI SHANISHCHARE MUNICIPALITY	173	0	12	154	0	7	0	0
11208 URLABARI MUNICIPALITY	283	0	17	132	0	134	0	0
11209 RATUWAMAI MUNICIPALITY	117	0	41	76	0	0	0	0
11210 SUNWARSHI MUNICIPALITY	29	0	0	19	0	10	0	0
11211 RANGELI MUNICIPALITY	131	0	12	37	0	82	0	0
11212 GRAMTHAN RURAL MUNICIPALITY	183	0	0	125	0	56	2	0
11213 BUDHIGANGA RURAL MUNICIPALITY	168	0	1	138	0	29	0	0
11214 BIRATNAGAR METROPOLITIAN CITY	2,043	0	38	1,494	2	509	0	0
11215 KATAHARI RURAL MUNICIPALITY	379	0	0	5	0	374	0	0
11216 DHANAPALTHAN RURAL MUNICIPALITY	49	0	0	42	0	7	0	0
11217 JAHADA RURAL MUNICIPALITY	18	0	0	18	0	0	0	0
Sunsari District	7,232	0	319	2,002	41	4,802	57	11
11301 DHARAN SUB-METROPOLITIAN CITY	1,484	0	79	963	2	412	28	0
11302 BARAHAKSHETRA MUNICIPALITY	243	0	8	105	0	130	0	0
11303 KOSHI RURAL MUNICIPALITY	45	0	3	33	0	9	0	0
11304 BHOKRAHA NARASINHA RURAL MUNICIPALITY	16	0	0	0	0	16	0	0
11305 RAMDHUNI MUNICIPALITY	187	0	10	110	0	59	0	8
11306 ITAHARI SUB-METROPOLITIAN CITY	4,434	0	89	319	31	3,979	13	3
11307 DUHABI MUNICIPALITY	275	0	68	138	0	69	0	0
11308 GADHI RURAL MUNICIPALITY	64	0	6	23	5	30	0	0
11309 INARUWA MUNICIPALITY	273	0	37	171	0	54	11	0
11310 HARINAGAR RURAL MUNICIPALITY	66	0	0	45	0	21	0	0
11311 DEWANGUNJ RURAL MUNICIPALITY	37	0	8	14	3	12	0	0
11312 BARJU RURAL MUNICIPALITY	108	0	11	81	0	11	5	0
Udayapur District	845	0	78	518	8	170	71	0
11401 BELAKA MUNICIPALITY	122	0	24	50	0	13	35	0
11402 CHAUDANDIGADHI MUNICIPALITY	121	0	24	80	0	17	0	0
11403 TRIYUGA MUNICIPALITY	399	0	14	225	2	140	18	0
11404 RAUTAMAI RURAL MUNICIPALITY	22	0	6	16	0	0	0	0
11405 LIMCHUNBUNG RURAL MUNICIPALITY	0	0	0	0	0	0	0	0
11406 TAPLI RURAL MUNICIPALITY	0	0	0	0	0	0	0	0
11407 KATARI MUNICIPALITY	164	0	10	131	6	0	17	0
11408 UDAYAPURGADHI RURAL MUNICIPALITY	17	0	0	16	0	0	1	0

1) NSIC stands for Nepal Standard Industrial Classification.

2) Includes "Not reported ", "Unknown" and so on.

Table 7-2 Number of Persons Engaged by Section of Industrial Classification, Kind of Business Place and Local Unit.

District and Local Unit	Section of NSIC ¹⁾							
	P							
	Education							
	Kind of Business Place							
	Total	Street Business	Home Business	Business Building	Traditional Market	Modern Shopping Mall + Exclusive Block or Building	Others	Not Stated ²⁾
Province 1								
Total	90,351	0	3,176	12,279	1	73,753	1,126	16
Metropolitan City	6,732	0	177	822	0	5,707	26	0
Sub-Metropolitan City	9,146	0	312	1,271	1	7,497	65	0
Municipality	43,201	0	1,732	5,676	0	35,283	499	11
Rural Municipality	31,272	0	955	4,510	0	25,266	536	5
101 Taplejung District								
Total	2,953	0	65	318	0	2,570	0	0
Municipality	772	0	34	168	0	570	0	0
Rural Municipality	2,181	0	31	150	0	2,000	0	0
102 Sankhuwasabha District								
Total	3,394	0	28	127	0	3,219	10	10
Municipality	2,430	0	26	95	0	2,293	6	10
Rural Municipality	964	0	2	32	0	926	4	0
103 Solukhumbu District								
Total	2,002	0	315	839	0	827	21	0
Municipality	408	0	69	80	0	259	0	0
Rural Municipality	1,594	0	246	759	0	568	21	0
104 Okhaldhunga District								
Total	2,946	0	38	297	0	2,557	54	0
Municipality	702	0	33	43	0	619	7	0
Rural Municipality	2,244	0	5	254	0	1,938	47	0
105 Khotang District								
Total	3,738	0	2	249	0	3,487	0	0
Municipality	1,492	0	0	164	0	1,328	0	0
Rural Municipality	2,246	0	2	85	0	2,159	0	0
106 Bhojpur District								
Total	3,080	0	30	1,224	0	1,785	35	6
Municipality	1,151	0	18	418	0	692	22	1
Rural Municipality	1,929	0	12	806	0	1,093	13	5
107 Dhankuta District								
Total	3,737	0	63	1,167	0	2,324	183	0
Municipality	2,249	0	48	468	0	1,631	102	0
Rural Municipality	1,488	0	15	699	0	693	81	0

1) NSIC stands for Nepal Standard Industrial Classification.

2) Includes "Not reported ", "Unknown" and so on.

Table 7-2 Number of Persons Engaged by Section of Industrial Classification, Kind of Business Place and Local Unit.

District and Local Unit	Section of NSIC ¹⁾							
	P							
	Education							
	Kind of Business Place							
	Total	Street Business	Home Business	Business Building	Traditional Market	Modern Shopping Mall + Exclusive Block or Building	Others	Not Stated ²⁾
108 Terhathum District								
Total	2,354	0	40	89	0	2,205	20	0
Municipality	831	0	21	4	0	794	12	0
Rural Municipality	1,523	0	19	85	0	1,411	8	0
109 Panchthar District								
Total	3,614	0	143	96	0	3,315	60	0
Municipality	883	0	51	51	0	764	17	0
Rural Municipality	2,731	0	92	45	0	2,551	43	0
110 Ilam District								
Total	5,534	0	152	780	0	4,596	6	0
Municipality	3,655	0	145	498	0	3,008	4	0
Rural Municipality	1,879	0	7	282	0	1,588	2	0
111 Jhapa District								
Total	17,154	0	763	2,298	0	13,960	133	0
Municipality	12,961	0	424	1,654	0	10,839	44	0
Rural Municipality	4,193	0	339	644	0	3,121	89	0
112 Morang District								
Total	18,212	0	643	1,816	0	15,505	248	0
Metropolitan City	6,732	0	177	822	0	5,707	26	0
Municipality	7,164	0	400	644	0	6,120	0	0
Rural Municipality	4,316	0	66	350	0	3,678	222	0
113 Sunsari District								
Total	15,843	0	748	2,344	1	12,469	281	0
Sub-Metropolitan City	9,146	0	312	1,271	1	7,497	65	0
Municipality	4,155	0	375	816	0	2,754	210	0
Rural Municipality	2,542	0	61	257	0	2,218	6	0
114 Udayapur District								
Total	5,790	0	146	635	0	4,934	75	0
Municipality	4,348	0	88	573	0	3,612	75	0
Rural Municipality	1,442	0	58	62	0	1,322	0	0

1) NSIC stands for Nepal Standard Industrial Classification.

2) Includes "Not reported ", "Unknown" and so on.

Table 7-2 Number of Persons Engaged by Section of Industrial Classification, Kind of Business Place and Local Unit.

District and Local Unit	Section of NSIC ¹⁾							
	P							
	Education							
	Kind of Business Place							
	Total	Street Business	Home Business	Business Building	Traditional Market	Modern Shopping Mall + Exclusive Block or Building	Others	Not Stated ²⁾
Taplejung District	2,953	0	65	318	0	2,570	0	0
10101 PHAKTANLUNG RURAL MUNICIPALITY	310	0	0	7	0	303	0	0
10102 MIKWAKHOLA RURAL MUNICIPALITY	167	0	18	80	0	69	0	0
10103 MERINGDEN RURAL MUNICIPALITY	247	0	0	37	0	210	0	0
10104 MAIWAKHOLA RURAL MUNICIPALITY	213	0	2	24	0	187	0	0
10105 AATHARAI TRIBENI RURAL MUNICIPALITY	308	0	1	0	0	307	0	0
10106 PHUNGLING MUNICIPALITY	772	0	34	168	0	570	0	0
10107 PATHIBHARA YANGBARAK RURAL MUNICIPALITY	299	0	1	2	0	296	0	0
10108 SIRIJANGA RURAL MUNICIPALITY	391	0	9	0	0	382	0	0
10109 SIDINGBA RURAL MUNICIPALITY	246	0	0	0	0	246	0	0
Sankhuwasabha District	3,394	0	28	127	0	3,219	10	10
10201 BHOTKHOLA RURAL MUNICIPALITY	150	0	0	8	0	142	0	0
10202 MAKALU RURAL MUNICIPALITY	265	0	2	5	0	258	0	0
10203 SILICHONG RURAL MUNICIPALITY	246	0	0	16	0	226	4	0
10204 CHICHILA RURAL MUNICIPALITY	126	0	0	0	0	126	0	0
10205 SABHAPOKHARI RURAL MUNICIPALITY	177	0	0	3	0	174	0	0
10206 KHANDABARI MUNICIPALITY	918	0	8	60	0	840	0	10
10207 PANCHAKHAPAN MUNICIPALITY	336	0	1	7	0	323	5	0
10208 CHAINAPUR MUNICIPALITY	550	0	9	24	0	517	0	0
10209 MADI MUNICIPALITY	282	0	2	2	0	278	0	0
10210 DHARMADEVI MUNICIPALITY	344	0	6	2	0	335	1	0
Solukhumbu District	2,002	0	315	839	0	827	21	0
10301 KHUMBU PASANGLHAMU RURAL MUNICIPALITY	71	0	66	0	0	5	0	0
10302 MAHAKULUNG RURAL MUNICIPALITY	148	0	4	76	0	68	0	0
10303 SOTANG RURAL MUNICIPALITY	196	0	14	174	0	8	0	0
10304 MAPYA DHUDHAKOSHI RURAL MUNICIPALITY	287	0	88	109	0	90	0	0
10305 THULUNG DHUDHA KOSHI RURAL MUNICIPALITY	421	0	0	93	0	307	21	0
10306 NECHA SALYAN RURAL MUNICIPALITY	336	0	41	272	0	23	0	0
10307 SOLU DHUDHAKUNDA MUNICIPALITY	408	0	69	80	0	259	0	0
10308 LIKHU PIKE RURAL MUNICIPALITY	135	0	33	35	0	67	0	0
Okhaldhunga District	2,946	0	38	297	0	2,557	54	0
10401 CHISHANKHU GADHI RURAL MUNICIPALITY	326	0	0	144	0	177	5	0
10402 SIDDHICHARAN MUNICIPALITY	702	0	33	43	0	619	7	0
10403 MOLUNG RURAL MUNICIPALITY	350	0	0	0	0	350	0	0
10404 KHIJI DEMBA RURAL MUNICIPALITY	275	0	1	9	0	223	42	0
10405 LIKHU RURAL MUNICIPALITY	238	0	0	24	0	214	0	0
10406 CHAMPADEVI RURAL MUNICIPALITY	316	0	2	0	0	314	0	0
10407 SUNKOSHI RURAL MUNICIPALITY	347	0	0	0	0	347	0	0
10408 MANEBHANJYANG RURAL MUNICIPALITY	392	0	2	77	0	313	0	0
Khotang District	3,738	0	2	249	0	3,487	0	0
10501 KEPILASGADHI RURAL MUNICIPALITY	274	0	0	4	0	270	0	0
10502 AISELUKHARKA RURAL MUNICIPALITY	330	0	2	21	0	307	0	0
10503 RAWA BESI RURAL MUNICIPALITY	226	0	0	39	0	187	0	0
10504 HALESI TUWACHUNG MUNICIPALITY	525	0	0	0	0	525	0	0
10505 DIKTEL RUPAKOT MAJHUWAGADHI MUNICIPALITY	967	0	0	164	0	803	0	0
10506 SAKELA RURAL MUNICIPALITY	201	0	0	0	0	201	0	0
10507 DIPRUNG CHUICHUMMA RURAL MUNICIPALITY	378	0	0	4	0	374	0	0
10508 KHOTEHANG RURAL MUNICIPALITY	401	0	0	17	0	384	0	0
10509 JANTE DHUNGA RURAL MUNICIPALITY	241	0	0	0	0	241	0	0
10510 BARAHA POKHARI RURAL MUNICIPALITY	195	0	0	0	0	195	0	0
Bhojpur District	3,080	0	30	1,224	0	1,785	35	6
10601 SHADANANDA MUNICIPALITY	435	0	14	108	0	312	0	1
10602 SALPA SILICHHO RURAL MUNICIPALITY	231	0	0	221	0	10	0	0
10603 TEMKE MAIYUNG RURAL MUNICIPALITY	344	0	0	296	0	48	0	0
10604 BHOJPUR MUNICIPALITY	716	0	4	310	0	380	22	0
10605 ARUN RURAL MUNICIPALITY	289	0	1	155	0	128	0	5
10606 PAUWA DUNMA RURAL MUNICIPALITY	255	0	0	133	0	122	0	0
10607 RAMPRASAD RAI RURAL MUNICIPALITY	252	0	0	1	0	251	0	0
10608 HATUWAGADHI RURAL MUNICIPALITY	283	0	6	0	0	268	9	0
10609 AAMCHOWK RURAL MUNICIPALITY	275	0	5	0	0	266	4	0

1) NSIC stands for Nepal Standard Industrial Classification.

2) Includes "Not reported", "Unknown" and so on.

Table 7-2 Number of Persons Engaged by Section of Industrial Classification, Kind of Business Place and Local Unit.

District and Local Unit	Section of NSIC ¹⁾							
	P							
	Education							
	Kind of Business Place							
	Total	Street Business	Home Business	Business Building	Traditional Market	Modern Shopping Mall + Exclusive Block or Building	Others	Not Stated ²⁾
Dhankuta District	3,737	0	63	1,167	0	2,324	183	0
10701 MAHALAXMI MUNICIPALITY	492	0	3	256	0	196	37	0
10702 PAKHRIBAS MUNICIPALITY	571	0	24	0	0	547	0	0
10703 CHHATHAR JORPATI RURAL MUNICIPALITY	341	0	4	207	0	68	62	0
10704 DHANKUTA MUNICIPALITY	1,186	0	21	212	0	888	65	0
10705 SAHIDBHUMI RURAL MUNICIPALITY	335	0	0	168	0	167	0	0
10706 SANGURIGADHI RURAL MUNICIPALITY	374	0	9	143	0	221	1	0
10707 CHAUBISE RURAL MUNICIPALITY	438	0	2	181	0	237	18	0
Terhathum District	2,354	0	40	89	0	2,205	20	0
10801 AATHARAI RURAL MUNICIPALITY	582	0	0	26	0	556	0	0
10802 PHEDAP RURAL MUNICIPALITY	356	0	12	6	0	338	0	0
10803 MENCHHAYAYEM RURAL MUNICIPALITY	204	0	0	0	0	198	6	0
10804 MYANGLUNG MUNICIPALITY	443	0	2	3	0	438	0	0
10805 LALIGURANS MUNICIPALITY	388	0	19	1	0	356	12	0
10806 CHHATHAR RURAL MUNICIPALITY	381	0	7	53	0	319	2	0
Panchthar District	3,614	0	143	96	0	3,315	60	0
10901 YANGBARAK RURAL MUNICIPALITY	366	0	23	0	0	313	30	0
10902 HILIHAN RURAL MUNICIPALITY	375	0	0	1	0	374	0	0
10903 FALELUNG RURAL MUNICIPALITY	406	0	0	0	0	406	0	0
10904 PHIDIM MUNICIPALITY	883	0	51	51	0	764	17	0
10905 FALGUNANDA RURAL MUNICIPALITY	453	0	13	4	0	436	0	0
10906 KUMMAYAK RURAL MUNICIPALITY	314	0	0	10	0	291	13	0
10907 TUMBEWA RURAL MUNICIPALITY	281	0	48	19	0	214	0	0
10908 MIKLAJUNG RURAL MUNICIPALITY	536	0	8	11	0	517	0	0
Ilam District	5,534	0	152	780	0	4,596	6	0
11001 MAI JOGMAI RURAL MUNICIPALITY	332	0	2	105	0	225	0	0
11002 SANDAKPUR RURAL MUNICIPALITY	234	0	5	0	0	229	0	0
11003 ILAM MUNICIPALITY	1,485	0	88	398	0	998	1	0
11004 DEUMAI MUNICIPALITY	631	0	0	39	0	592	0	0
11005 FAKFOKATHUM RURAL MUNICIPALITY	434	0	0	9	0	423	2	0
11006 MANGSEBUNG RURAL MUNICIPALITY	295	0	0	0	0	295	0	0
11007 CHULACHULI RURAL MUNICIPALITY	300	0	0	3	0	297	0	0
11008 MAI MUNICIPALITY	472	0	39	5	0	425	3	0
11009 SURYODAYA MUNICIPALITY	1,067	0	18	56	0	993	0	0
11010 RONG RURAL MUNICIPALITY	284	0	0	165	0	119	0	0
Jhapa District	17,154	0	763	2,298	0	13,960	133	0
11101 MECHINAGAR MUNICIPALITY	2,104	0	97	70	0	1,898	39	0
11102 BUDDHASHANTI RURAL MUNICIPALITY	787	0	189	58	0	540	0	0
11103 ARJUNDHARA MUNICIPALITY	1,074	0	34	24	0	1,012	4	0
11104 KANKAI MUNICIPALITY	935	0	97	124	0	714	0	0
11105 SHIVASATAKSHI MUNICIPALITY	1,271	0	66	79	0	1,126	0	0
11106 KAMAL RURAL MUNICIPALITY	748	0	69	73	0	606	0	0
11107 DAMAK MUNICIPALITY	2,367	0	4	339	0	2,023	1	0
11108 GAURADAHA MUNICIPALITY	900	0	15	16	0	869	0	0
11109 GAURIGANJ RURAL MUNICIPALITY	481	0	29	60	0	355	37	0
11110 JHAPA RURAL MUNICIPALITY	400	0	13	126	0	261	0	0
11111 BARHADASHI RURAL MUNICIPALITY	534	0	1	95	0	386	52	0
11112 BIRTAMOD MUNICIPALITY	2,595	0	45	629	0	1,921	0	0
11113 HALDIBARI RURAL MUNICIPALITY	588	0	29	185	0	374	0	0
11114 BHADRAPUR MUNICIPALITY	1,715	0	66	373	0	1,276	0	0
11115 KACHANAKAWAL RURAL MUNICIPALITY	655	0	9	47	0	599	0	0

1) NSIC stands for Nepal Standard Industrial Classification.

2) Includes "Not reported", "Unknown" and so on.

Table 7-2 Number of Persons Engaged by Section of Industrial Classification, Kind of Business Place and Local Unit.

District and Local Unit	Section of NSIC ¹⁾							
	P							
	Education							
	Kind of Business Place							
	Total	Street Business	Home Business	Business Building	Traditional Market	Modern Shopping Mall + Exclusive Block or Building	Others	Not Stated ²⁾
Morang District	18,212	0	643	1,816	0	15,505	248	0
11201 MIKLAJUNG RURAL MUNICIPALITY	589	0	0	55	0	534	0	0
11202 LETANG MUNICIPALITY	650	0	4	14	0	632	0	0
11203 KERABARI RURAL MUNICIPALITY	547	0	1	36	0	501	9	0
11204 SUNDARHARAICHA MUNICIPALITY	1,626	0	107	105	0	1,414	0	0
11205 BELBARI MUNICIPALITY	1,237	0	0	66	0	1,171	0	0
11206 KANEPOKHARI RURAL MUNICIPALITY	565	0	2	109	0	454	0	0
11207 PATHARI SHANISHCHARE MUNICIPALITY	884	0	28	227	0	629	0	0
11208 URLABARI MUNICIPALITY	1,040	0	125	155	0	760	0	0
11209 RATUWAMAI MUNICIPALITY	792	0	92	51	0	649	0	0
11210 SUNWARSHI MUNICIPALITY	367	0	0	3	0	364	0	0
11211 RANGELI MUNICIPALITY	568	0	44	23	0	501	0	0
11212 GRAMTHAN RURAL MUNICIPALITY	792	0	1	31	0	566	194	0
11213 BUDHIGANGA RURAL MUNICIPALITY	617	0	31	7	0	560	19	0
11214 BIRATNAGAR METROPOLITIAN CITY	6,732	0	177	822	0	5,707	26	0
11215 KATAHARI RURAL MUNICIPALITY	382	0	1	1	0	380	0	0
11216 DHANAPALTHAN RURAL MUNICIPALITY	453	0	30	36	0	387	0	0
11217 JAHADA RURAL MUNICIPALITY	371	0	0	75	0	296	0	0
Sunsari District	15,843	0	748	2,344	1	12,469	281	0
11301 DHARAN SUB-METROPOLITIAN CITY	4,621	0	257	787	0	3,577	0	0
11302 BARAHAKSHETRA MUNICIPALITY	1,098	0	7	6	0	1,064	21	0
11303 KOSHI RURAL MUNICIPALITY	394	0	2	14	0	378	0	0
11304 BHOKRAHA NARASINHA RURAL MUNICIPALITY	349	0	21	55	0	273	0	0
11305 RAMDHUNI MUNICIPALITY	963	0	95	123	0	745	0	0
11306 ITAHARI SUB-METROPOLITIAN CITY	4,525	0	55	484	1	3,920	65	0
11307 DUHABI MUNICIPALITY	836	0	108	273	0	419	36	0
11308 GADHI RURAL MUNICIPALITY	384	0	14	40	0	330	0	0
11309 INARUWA MUNICIPALITY	1,258	0	165	414	0	526	153	0
11310 HARINAGAR RURAL MUNICIPALITY	565	0	5	82	0	478	0	0
11311 DEWANGUNJ RURAL MUNICIPALITY	398	0	10	38	0	344	6	0
11312 BARJU RURAL MUNICIPALITY	452	0	9	28	0	415	0	0
Udayapur District	5,790	0	146	635	0	4,934	75	0
11401 BELAKA MUNICIPALITY	686	0	13	44	0	591	38	0
11402 CHAUDANDIGADHI MUNICIPALITY	921	0	24	160	0	720	17	0
11403 TRIYUGA MUNICIPALITY	1,855	0	26	357	0	1,452	20	0
11404 RAUTAMAI RURAL MUNICIPALITY	459	0	46	9	0	404	0	0
11405 LIMCHUNBUNG RURAL MUNICIPALITY	228	0	0	3	0	225	0	0
11406 TAPLI RURAL MUNICIPALITY	269	0	11	0	0	258	0	0
11407 KATARI MUNICIPALITY	886	0	25	12	0	849	0	0
11408 UDAYAPURGADHI RURAL MUNICIPALITY	486	0	1	50	0	435	0	0

1) NSIC stands for Nepal Standard Industrial Classification.

2) Includes "Not reported ", "Unknown" and so on.

Table 7-2 Number of Persons Engaged by Section of Industrial Classification, Kind of Business Place and Local Unit.

District and Local Unit	Section of NSIC ¹⁾							
	Q							
	Human Health and Social Work							
	Kind of Business Place							
	Total	Street Business	Home Business	Business Building	Traditional Market	Modern Shopping Mall + Exclusive Block or Building	Others	Not Stated ²⁾
Province 1								
Total	27,652	92	2,901	6,891	232	14,236	3,158	142
Metropolitan City	5,254	0	53	1,109	10	4,082	0	0
Sub-Metropolitan City	2,768	0	108	418	0	2,235	7	0
Municipality	10,404	2	949	3,090	89	5,544	588	142
Rural Municipality	9,226	90	1,791	2,274	133	2,375	2,563	0
101 Taplejung District								
Total	1,114	79	153	492	3	314	73	0
Municipality	215	1	45	72	3	84	10	0
Rural Municipality	899	78	108	420	0	230	63	0
102 Sankhuwasabha District								
Total	1,647	7	95	544	1	452	548	0
Municipality	927	0	64	342	0	325	196	0
Rural Municipality	720	7	31	202	1	127	352	0
103 Solukhumbu District								
Total	1,695	0	588	163	32	218	694	0
Municipality	192	0	55	29	0	108	0	0
Rural Municipality	1,503	0	533	134	32	110	694	0
104 Okhaldhunga District								
Total	2,847	4	810	291	48	449	1,245	0
Municipality	450	0	17	59	0	219	155	0
Rural Municipality	2,397	4	793	232	48	230	1,090	0
105 Khotang District								
Total	678	0	43	477	1	155	2	0
Municipality	274	0	27	159	0	88	0	0
Rural Municipality	404	0	16	318	1	67	2	0
106 Bhojpur District								
Total	747	0	56	333	9	141	208	0
Municipality	267	0	53	140	0	37	37	0
Rural Municipality	480	0	3	193	9	104	171	0
107 Dhankuta District								
Total	634	0	37	255	4	192	145	1
Municipality	341	0	27	151	2	121	39	1
Rural Municipality	293	0	10	104	2	71	106	0

1) NSIC stands for Nepal Standard Industrial Classification.

2) Includes "Not reported ", "Unknown" and so on.

Table 7-2 Number of Persons Engaged by Section of Industrial Classification, Kind of Business Place and Local Unit.

District and Local Unit	Section of NSIC ¹⁾							
	Q							
	Human Health and Social Work							
	Kind of Business Place							
	Total	Street Business	Home Business	Business Building	Traditional Market	Modern Shopping Mall + Exclusive Block or Building	Others	Not Stated ²⁾
108 Terhathum District								
Total	440	0	30	39	0	292	79	0
Municipality	251	0	28	22	0	171	30	0
Rural Municipality	189	0	2	17	0	121	49	0
109 Panchthar District								
Total	510	1	66	62	7	356	18	0
Municipality	170	0	7	27	0	136	0	0
Rural Municipality	340	1	59	35	7	220	18	0
110 Ilam District								
Total	809	0	150	299	0	350	10	0
Municipality	593	0	117	236	0	233	7	0
Rural Municipality	216	0	33	63	0	117	3	0
111 Jhapa District								
Total	4,654	0	254	1,220	19	3,021	9	131
Municipality	4,257	0	190	1,029	16	2,882	9	131
Rural Municipality	397	0	64	191	3	139	0	0
112 Morang District								
Total	7,133	1	244	1,562	21	5,302	3	0
Metropolitan City	5,254	0	53	1,109	10	4,082	0	0
Municipality	1,142	1	123	305	2	708	3	0
Rural Municipality	737	0	68	148	9	512	0	0
113 Sunsari District								
Total	3,742	0	264	748	77	2,598	55	0
Sub-Metropolitan City	2,768	0	108	418	0	2,235	7	0
Municipality	589	0	99	248	56	141	45	0
Rural Municipality	385	0	57	82	21	222	3	0
114 Udayapur District								
Total	1,002	0	111	406	10	396	69	10
Municipality	736	0	97	271	10	291	57	10
Rural Municipality	266	0	14	135	0	105	12	0

1) NSIC stands for Nepal Standard Industrial Classification.

2) Includes "Not reported", "Unknown" and so on.

Table 7-2 Number of Persons Engaged by Section of Industrial Classification, Kind of Business Place and Local Unit.

District and Local Unit	Section of NSIC ¹⁾							
	Q							
	Human Health and Social Work							
	Kind of Business Place							
	Total	Street Business	Home Business	Business Building	Traditional Market	Modern Shopping Mall + Exclusive Block or Building	Others	Not Stated ²⁾
Taplejung District	1,114	79	153	492	3	314	73	0
10101 PHAKTANLUNG RURAL MUNICIPALITY	106	1	0	71	0	28	6	0
10102 MIKWAKHOLA RURAL MUNICIPALITY	53	0	21	31	0	1	0	0
10103 MERINGDEN RURAL MUNICIPALITY	156	0	8	107	0	28	13	0
10104 MAIWAKHOLA RURAL MUNICIPALITY	85	4	0	46	0	35	0	0
10105 AATHARAI TRIBENI RURAL MUNICIPALITY	211	54	62	33	0	41	21	0
10106 PHUNGLING MUNICIPALITY	215	1	45	72	3	84	10	0
10107 PATHIBHARA YANGBARAK RURAL MUNICIPALITY	102	0	4	65	0	31	2	0
10108 SIRIJANGA RURAL MUNICIPALITY	113	0	13	39	0	40	21	0
10109 SIDINGBA RURAL MUNICIPALITY	73	19	0	28	0	26	0	0
Sankhuwasabha District	1,647	7	95	544	1	452	548	0
10201 BHOTKHOLA RURAL MUNICIPALITY	321	0	0	12	0	17	292	0
10202 MAKALU RURAL MUNICIPALITY	88	7	0	19	0	21	41	0
10203 SILICHONG RURAL MUNICIPALITY	254	0	31	147	1	56	19	0
10204 CHICHILA RURAL MUNICIPALITY	32	0	0	18	0	14	0	0
10205 SABHAPOKHARI RURAL MUNICIPALITY	25	0	0	6	0	19	0	0
10206 KHANDABARI MUNICIPALITY	506	0	9	229	0	172	96	0
10207 PANCHAKHAPAN MUNICIPALITY	81	0	0	50	0	31	0	0
10208 CHAINAPUR MUNICIPALITY	105	0	9	18	0	65	13	0
10209 MADI MUNICIPALITY	164	0	46	34	0	31	53	0
10210 DHARMADEVI MUNICIPALITY	71	0	0	11	0	26	34	0
Solukhumbu District	1,695	0	588	163	32	218	694	0
10301 KHUMBU PASANGLHAMU RURAL MUNICIPALITY	62	0	58	0	0	4	0	0
10302 MAHAKULUNG RURAL MUNICIPALITY	35	0	7	20	0	6	2	0
10303 SOTANG RURAL MUNICIPALITY	94	0	68	26	0	0	0	0
10304 MAPYA DHUDHAKOSHI RURAL MUNICIPALITY	87	0	60	13	0	14	0	0
10305 THULUNG DHUDHA KOSHI RURAL MUNICIPALITY	235	0	32	22	0	40	141	0
10306 NECHA SALYAN RURAL MUNICIPALITY	356	0	276	48	32	0	0	0
10307 SOLU DHUDHAKUNDA MUNICIPALITY	192	0	55	29	0	108	0	0
10308 LIKHU PIKE RURAL MUNICIPALITY	634	0	32	5	0	46	551	0
Okhaldhunga District	2,847	4	810	291	48	449	1,245	0
10401 CHISHANKHU GADHI RURAL MUNICIPALITY	605	0	391	41	0	28	145	0
10402 SIDDHICHARAN MUNICIPALITY	450	0	17	59	0	219	155	0
10403 MOLUNG RURAL MUNICIPALITY	490	0	160	0	48	35	247	0
10404 KHIJI DEMBA RURAL MUNICIPALITY	870	0	113	72	0	32	653	0
10405 LIKHU RURAL MUNICIPALITY	146	0	75	42	0	29	0	0
10406 CHAMPADEVI RURAL MUNICIPALITY	60	0	15	0	0	45	0	0
10407 SUNKOSHI RURAL MUNICIPALITY	145	4	24	33	0	39	45	0
10408 MANEBHANJYANG RURAL MUNICIPALITY	81	0	15	44	0	22	0	0
Khotang District	678	0	43	477	1	155	2	0
10501 KEPILASGADHI RURAL MUNICIPALITY	55	0	0	55	0	0	0	0
10502 AISELUKHARKA RURAL MUNICIPALITY	56	0	3	7	0	46	0	0
10503 RAWA BESHI RURAL MUNICIPALITY	48	0	0	48	0	0	0	0
10504 HALESI TUWACHUNG MUNICIPALITY	87	0	0	75	0	12	0	0
10505 DIKTEL RUPAKOT MAJHUWAGADHI MUNICIPALITY	187	0	27	84	0	76	0	0
10506 SAKELA RURAL MUNICIPALITY	24	0	0	20	0	4	0	0
10507 DIPRUNG CHUICHUMMA RURAL MUNICIPALITY	64	0	12	43	1	6	2	0
10508 KHOTEHANG RURAL MUNICIPALITY	68	0	1	56	0	11	0	0
10509 JANTE DHUNGA RURAL MUNICIPALITY	46	0	0	46	0	0	0	0
10510 BARAHA POKHARI RURAL MUNICIPALITY	43	0	0	43	0	0	0	0
Bhojpur District	747	0	56	333	9	141	208	0
10601 SHADANANDA MUNICIPALITY	58	0	19	13	0	26	0	0
10602 SALPA SILICHHO RURAL MUNICIPALITY	32	0	0	32	0	0	0	0
10603 TEMKE MAIYUNG RURAL MUNICIPALITY	128	0	1	57	6	0	64	0
10604 BHOJPUR MUNICIPALITY	209	0	34	127	0	11	37	0
10605 ARUN RURAL MUNICIPALITY	59	0	0	25	0	16	18	0
10606 PAUWA DUNMA RURAL MUNICIPALITY	69	0	1	27	0	13	28	0
10607 RAMPRASAD RAI RURAL MUNICIPALITY	48	0	1	1	3	36	7	0
10608 HATUWAGADHI RURAL MUNICIPALITY	42	0	0	6	0	33	3	0
10609 AAMCHOWK RURAL MUNICIPALITY	102	0	0	45	0	6	51	0

1) NSIC stands for Nepal Standard Industrial Classification.

2) Includes "Not reported", "Unknown" and so on.

Table 7-2 Number of Persons Engaged by Section of Industrial Classification, Kind of Business Place and Local Unit.

District and Local Unit	Section of NSIC ¹⁾							
	Q							
	Human Health and Social Work							
	Kind of Business Place							
	Total	Street Business	Home Business	Business Building	Traditional Market	Modern Shopping Mall + Exclusive Block or Building	Others	Not Stated ²⁾
Dhankuta District	634	0	37	255	4	192	145	1
10701 MAHALAXMI MUNICIPALITY	51	0	4	38	0	9	0	0
10702 PAKHRIBAS MUNICIPALITY	49	0	8	8	0	33	0	0
10703 CHHATHAR JORPATI RURAL MUNICIPALITY	30	0	0	20	0	0	10	0
10704 DHANKUTA MUNICIPALITY	241	0	15	105	2	79	39	1
10705 SAHIDBHUMI RURAL MUNICIPALITY	54	0	1	32	0	0	21	0
10706 SANGURIGADHI RURAL MUNICIPALITY	78	0	2	30	2	39	5	0
10707 CHAUBISE RURAL MUNICIPALITY	131	0	7	22	0	32	70	0
Terhathum District	440	0	30	39	0	292	79	0
10801 AATHARAI RURAL MUNICIPALITY	61	0	0	2	0	51	8	0
10802 PHEDAP RURAL MUNICIPALITY	35	0	0	11	0	15	9	0
10803 MENCHHAYAYEM RURAL MUNICIPALITY	35	0	2	1	0	12	20	0
10804 MYANGLUNG MUNICIPALITY	138	0	13	8	0	116	1	0
10805 LALIGURANS MUNICIPALITY	113	0	15	14	0	55	29	0
10806 CHHATHAR RURAL MUNICIPALITY	58	0	0	3	0	43	12	0
Panchthar District	510	1	66	62	7	356	18	0
10901 YANGBARAK RURAL MUNICIPALITY	41	0	6	1	0	34	0	0
10902 HILIHAN RURAL MUNICIPALITY	51	1	1	15	0	34	0	0
10903 FALELUNG RURAL MUNICIPALITY	55	0	14	10	0	21	10	0
10904 PHIDIM MUNICIPALITY	170	0	7	27	0	136	0	0
10905 FALGUNANDA RURAL MUNICIPALITY	48	0	9	9	0	30	0	0
10906 KUMMAYAK RURAL MUNICIPALITY	46	0	0	0	7	31	8	0
10907 TUMBEWA RURAL MUNICIPALITY	36	0	5	0	0	31	0	0
10908 MIKLAJUNG RURAL MUNICIPALITY	63	0	24	0	0	39	0	0
Ilam District	809	0	150	299	0	350	10	0
11001 MAI JOGMAI RURAL MUNICIPALITY	39	0	3	19	0	17	0	0
11002 SANDAKPUR RURAL MUNICIPALITY	36	0	10	11	0	15	0	0
11003 ILAM MUNICIPALITY	334	0	75	153	0	106	0	0
11004 DEUMAI MUNICIPALITY	85	0	12	32	0	39	2	0
11005 FAKFOKATHUM RURAL MUNICIPALITY	44	0	4	2	0	38	0	0
11006 MANGSEBUNG RURAL MUNICIPALITY	26	0	9	0	0	17	0	0
11007 CHULACHULI RURAL MUNICIPALITY	39	0	7	15	0	14	3	0
11008 MAI MUNICIPALITY	37	0	8	12	0	14	3	0
11009 SURYODAYA MUNICIPALITY	137	0	22	39	0	74	2	0
11010 RONG RURAL MUNICIPALITY	32	0	0	16	0	16	0	0
Jhapa District	4,654	0	254	1,220	19	3,021	9	131
11101 MECHINAGAR MUNICIPALITY	310	0	47	77	14	167	5	0
11102 BUDDHASHANTI RURAL MUNICIPALITY	102	0	21	54	0	27	0	0
11103 ARJUNDHARA MUNICIPALITY	172	0	13	32	2	122	3	0
11104 KANKAI MUNICIPALITY	123	0	8	34	0	81	0	0
11105 SHIVASATAKSHI MUNICIPALITY	104	0	19	21	0	63	1	0
11106 KAMAL RURAL MUNICIPALITY	49	0	14	34	0	1	0	0
11107 DAMAK MUNICIPALITY	1,084	0	50	224	0	810	0	0
11108 GAURADAHA MUNICIPALITY	89	0	4	42	0	43	0	0
11109 GAURIGANJ RURAL MUNICIPALITY	49	0	2	6	3	38	0	0
11110 JHAPA RURAL MUNICIPALITY	54	0	10	26	0	18	0	0
11111 BARHADASHI RURAL MUNICIPALITY	43	0	14	19	0	10	0	0
11112 BIRTAMOD MUNICIPALITY	1,966	0	26	537	0	1,272	0	131
11113 HALDIBARI RURAL MUNICIPALITY	36	0	2	27	0	7	0	0
11114 BHADRAPUR MUNICIPALITY	409	0	23	62	0	324	0	0
11115 KACHANAKAWAL RURAL MUNICIPALITY	64	0	1	25	0	38	0	0

1) NSIC stands for Nepal Standard Industrial Classification.

2) Includes "Not reported", "Unknown" and so on.

Table 7-2 Number of Persons Engaged by Section of Industrial Classification, Kind of Business Place and Local Unit.

District and Local Unit	Section of NSIC ¹⁾							
	Q							
	Human Health and Social Work							
	Kind of Business Place							
	Total	Street Business	Home Business	Business Building	Traditional Market	Modern Shopping Mall + Exclusive Block or Building	Others	Not Stated ²⁾
Morang District	7,133	1	244	1,562	21	5,302	3	0
11201 MIKLAJUNG RURAL MUNICIPALITY	45	0	6	18	0	21	0	0
11202 LETANG MUNICIPALITY	57	0	2	33	0	22	0	0
11203 KERABARI RURAL MUNICIPALITY	61	0	15	16	0	30	0	0
11204 SUNDARHARAICHA MUNICIPALITY	170	0	40	78	0	52	0	0
11205 BELBARI MUNICIPALITY	218	0	24	15	0	179	0	0
11206 KANEPOKHARI RURAL MUNICIPALITY	33	0	4	15	0	14	0	0
11207 PATHARI SHANISHCHARE MUNICIPALITY	212	0	12	86	0	114	0	0
11208 URLABARI MUNICIPALITY	250	0	11	46	0	190	3	0
11209 RATUWAMAI MUNICIPALITY	50	0	18	12	2	18	0	0
11210 SUNWARSHI MUNICIPALITY	36	0	10	20	0	6	0	0
11211 RANGELI MUNICIPALITY	149	1	6	15	0	127	0	0
11212 GRAMTHAN RURAL MUNICIPALITY	112	0	7	52	1	52	0	0
11213 BUDHIGANGA RURAL MUNICIPALITY	338	0	6	3	8	321	0	0
11214 BIRATNAGAR METROPOLITIAN CITY	5,254	0	53	1,109	10	4,082	0	0
11215 KATAHARI RURAL MUNICIPALITY	25	0	1	5	0	19	0	0
11216 DHANAPALTHAN RURAL MUNICIPALITY	72	0	23	23	0	26	0	0
11217 JAHADA RURAL MUNICIPALITY	51	0	6	16	0	29	0	0
Sunsari District	3,742	0	264	748	77	2,598	55	0
11301 DHARAN SUB-METROPOLITIAN CITY	2,239	0	82	231	0	1,926	0	0
11302 BARAHAKSHETRA MUNICIPALITY	118	0	10	19	4	74	11	0
11303 KOSHI RURAL MUNICIPALITY	63	0	11	20	0	32	0	0
11304 BHOKRAHA NARASINHA RURAL MUNICIPALITY	57	0	9	15	1	32	0	0
11305 RAMDHUNI MUNICIPALITY	135	0	5	41	46	32	11	0
11306 ITAHARI SUB-METROPOLITIAN CITY	529	0	26	187	0	309	7	0
11307 DUHABI MUNICIPALITY	153	0	74	50	4	8	17	0
11308 GADHI RURAL MUNICIPALITY	62	0	14	9	2	37	0	0
11309 INARUWA MUNICIPALITY	183	0	10	138	2	27	6	0
11310 HARINAGAR RURAL MUNICIPALITY	94	0	14	19	12	49	0	0
11311 DEWANGUNJ RURAL MUNICIPALITY	57	0	4	11	5	37	0	0
11312 BARJU RURAL MUNICIPALITY	52	0	5	8	1	35	3	0
Udayapur District	1,002	0	111	406	10	396	69	10
11401 BELAKA MUNICIPALITY	42	0	10	24	0	7	1	0
11402 CHAUDANDIGADHI MUNICIPALITY	98	0	14	27	0	57	0	0
11403 TRIYUGA MUNICIPALITY	417	0	66	150	9	130	52	10
11404 RAUTAMAI RURAL MUNICIPALITY	75	0	8	33	0	34	0	0
11405 LIMCHUNBUNG RURAL MUNICIPALITY	46	0	0	18	0	25	3	0
11406 TAPLI RURAL MUNICIPALITY	48	0	3	16	0	29	0	0
11407 KATARI MUNICIPALITY	179	0	7	70	1	97	4	0
11408 UDAYAPURGADHI RURAL MUNICIPALITY	97	0	3	68	0	17	9	0

1) NSIC stands for Nepal Standard Industrial Classification.

2) Includes "Not reported ", "Unknown" and so on.

Table 7-2 Number of Persons Engaged by Section of Industrial Classification, Kind of Business Place and Local Unit.

District and Local Unit	Section of NSIC ¹⁾							
	L+M+N+R+S							
	Real Estate, Professional & Scientific Activities, Administrative Services, Arts & Entertainment, Other Services							
	Kind of Business Place							
	Total	Street Business	Home Business	Business Building	Traditional Market	Modern Shopping Mall + Exclusive Block or Building	Others	Not Stated ²⁾
Province 1								
Total	40,702	446	7,127	18,895	1,081	5,273	7,831	49
Metropolitan City	3,095	32	326	2,277	32	395	31	2
Sub-Metropolitan City	3,756	56	424	2,118	86	963	108	1
Municipality	17,139	164	3,101	9,403	616	2,193	1,619	43
Rural Municipality	16,712	194	3,276	5,097	347	1,722	6,073	3
101 Taplejung District								
Total	1,809	144	279	983	2	93	308	0
Municipality	542	6	200	267	1	13	55	0
Rural Municipality	1,267	138	79	716	1	80	253	0
102 Sankhuwasabha District								
Total	1,930	9	248	818	8	229	618	0
Municipality	974	7	131	398	8	161	269	0
Rural Municipality	956	2	117	420	0	68	349	0
103 Solukhumbu District								
Total	5,479	0	1,520	803	1	559	2,596	0
Municipality	441	0	313	25	0	67	36	0
Rural Municipality	5,038	0	1,207	778	1	492	2,560	0
104 Okhaldhunga District								
Total	3,967	9	751	1,009	135	510	1,553	0
Municipality	1,027	9	171	601	5	21	220	0
Rural Municipality	2,940	0	580	408	130	489	1,333	0
105 Khotang District								
Total	520	2	163	291	3	38	23	0
Municipality	292	2	119	124	2	36	9	0
Rural Municipality	228	0	44	167	1	2	14	0
106 Bhojpur District								
Total	414	3	87	98	16	10	193	7
Municipality	254	3	55	74	0	9	108	5
Rural Municipality	160	0	32	24	16	1	85	2
107 Dhankuta District								
Total	682	1	145	299	24	35	178	0
Municipality	466	0	113	241	18	30	64	0
Rural Municipality	216	1	32	58	6	5	114	0

1) NSIC stands for Nepal Standard Industrial Classification.

2) Includes "Not reported ", "Unknown" and so on.

Table 7-2 Number of Persons Engaged by Section of Industrial Classification, Kind of Business Place and Local Unit.

District and Local Unit	Section of NSIC ¹⁾							
	L+M+N+R+S							
	Real Estate, Professional & Scientific Activities, Administrative Services, Arts & Entertainment, Other Services							
	Kind of Business Place							
	Total	Street Business	Home Business	Business Building	Traditional Market	Modern Shopping Mall + Exclusive Block or Building	Others	Not Stated ²⁾
108 Terhathum District								
Total	578	0	145	137	4	72	220	0
Municipality	289	0	109	91	1	34	54	0
Rural Municipality	289	0	36	46	3	38	166	0
109 Panchthar District								
Total	814	4	283	309	7	92	119	0
Municipality	262	0	48	164	7	33	10	0
Rural Municipality	552	4	235	145	0	59	109	0
110 Ilam District								
Total	1,917	9	281	857	71	377	321	1
Municipality	1,381	9	211	606	65	253	236	1
Rural Municipality	536	0	70	251	6	124	85	0
111 Jhapa District								
Total	7,752	94	907	4,464	238	994	1,019	36
Municipality	5,748	63	683	3,665	172	920	210	35
Rural Municipality	2,004	31	224	799	66	74	809	1
112 Morang District								
Total	6,059	81	887	4,242	127	628	92	2
Metropolitan City	3,095	32	326	2,277	32	395	31	2
Municipality	2,061	40	378	1,412	64	148	19	0
Rural Municipality	903	9	183	553	31	85	42	0
113 Sunsari District								
Total	6,854	81	1,163	3,619	376	1,294	318	3
Sub-Metropolitan City	3,756	56	424	2,118	86	963	108	1
Municipality	1,775	16	343	1,007	205	137	65	2
Rural Municipality	1,323	9	396	494	85	194	145	0
114 Udayapur District								
Total	1,927	9	268	966	69	342	273	0
Municipality	1,627	9	227	728	68	331	264	0
Rural Municipality	300	0	41	238	1	11	9	0

1) NSIC stands for Nepal Standard Industrial Classification.

2) Includes "Not reported", "Unknown" and so on.

Table 7-2 Number of Persons Engaged by Section of Industrial Classification, Kind of Business Place and Local Unit.

District and Local Unit	Section of NSIC ¹⁾							
	L+M+N+R+S							
	Real Estate, Professional & Scientific Activities, Administrative Services, Arts & Entertainment, Other Services							
	Kind of Business Place							
Total	Street Business	Home Business	Business Building	Traditional Market	Modern Shopping Mall + Exclusive Block or Building	Others	Not Stated ²⁾	
Taplejung District	1,809	144	279	983	2	93	308	0
10101 PHAKTANLUNG RURAL MUNICIPALITY	167	0	0	110	0	31	26	0
10102 MIKWAKHOLA RURAL MUNICIPALITY	39	0	25	10	0	3	1	0
10103 MERINGDEN RURAL MUNICIPALITY	286	0	16	222	0	3	45	0
10104 MAIWAKHOLA RURAL MUNICIPALITY	179	0	14	147	0	17	1	0
10105 AATHARAI TRIBENI RURAL MUNICIPALITY	392	130	11	116	0	6	129	0
10106 PHUNGLING MUNICIPALITY	542	6	200	267	1	13	55	0
10107 PATHIBHARA YANGBARAK RURAL MUNICIPALITY	82	1	3	59	1	14	4	0
10108 SIRIJANGA RURAL MUNICIPALITY	87	2	6	30	0	2	47	0
10109 SIDINGBA RURAL MUNICIPALITY	35	5	4	22	0	4	0	0
Sankhuwasabha District	1,930	9	248	818	8	229	618	0
10201 BHOTKHOLA RURAL MUNICIPALITY	366	0	2	73	0	24	267	0
10202 MAKALU RURAL MUNICIPALITY	116	2	73	6	0	5	30	0
10203 SILICHONG RURAL MUNICIPALITY	431	0	38	311	0	30	52	0
10204 CHICHILA RURAL MUNICIPALITY	35	0	1	25	0	9	0	0
10205 SABHAPOKHARI RURAL MUNICIPALITY	8	0	3	5	0	0	0	0
10206 KHANDABARI MUNICIPALITY	441	2	79	246	6	47	61	0
10207 PANCHAKHAPAN MUNICIPALITY	47	0	1	41	0	5	0	0
10208 CHAINAPUR MUNICIPALITY	148	0	35	70	2	8	33	0
10209 MADI MUNICIPALITY	99	4	6	20	0	5	64	0
10210 DHARMADEVI MUNICIPALITY	239	1	10	21	0	96	111	0
Solukhumbu District	5,479	0	1,520	803	1	559	2,596	0
10301 KHUMBU PASANGLHAMU RURAL MUNICIPALITY	106	0	79	0	0	0	27	0
10302 MAHAKULUNG RURAL MUNICIPALITY	582	0	372	148	1	31	30	0
10303 SOTANG RURAL MUNICIPALITY	347	0	126	193	0	0	28	0
10304 MAPYA DHUDHAKOSHI RURAL MUNICIPALITY	84	0	63	2	0	9	10	0
10305 THULUNG DHUDHA KOSHI RURAL MUNICIPALITY	2,521	0	47	71	0	452	1,951	0
10306 NECHA SALYAN RURAL MUNICIPALITY	698	0	388	261	0	0	49	0
10307 SOLU DHUDHAKUNDA MUNICIPALITY	441	0	313	25	0	67	36	0
10308 LIKHU PIKE RURAL MUNICIPALITY	700	0	132	103	0	0	465	0
Okhaldhunga District	3,967	9	751	1,009	135	510	1,553	0
10401 CHISHANKHU GADHI RURAL MUNICIPALITY	649	0	324	16	50	59	200	0
10402 SIDDHICHARAN MUNICIPALITY	1,027	9	171	601	5	21	220	0
10403 MOLUNG RURAL MUNICIPALITY	471	0	13	1	78	57	322	0
10404 KHIJI DEMBA RURAL MUNICIPALITY	1,387	0	71	205	0	349	762	0
10405 LIKHU RURAL MUNICIPALITY	218	0	87	105	0	11	15	0
10406 CHAMPADEVI RURAL MUNICIPALITY	2	0	2	0	0	0	0	0
10407 SUNKOSHI RURAL MUNICIPALITY	86	0	28	18	1	13	26	0
10408 MANEBHANJYANG RURAL MUNICIPALITY	127	0	55	63	1	0	8	0
Khotang District	520	2	163	291	3	38	23	0
10501 KEPILASGADHI RURAL MUNICIPALITY	14	0	4	10	0	0	0	0
10502 AISELUKHARKA RURAL MUNICIPALITY	41	0	0	41	0	0	0	0
10503 RAWA BESHI RURAL MUNICIPALITY	36	0	6	30	0	0	0	0
10504 HALESI TUWACHUNG MUNICIPALITY	46	0	14	32	0	0	0	0
10505 DIKTEL RUPAKOT MAJHUWAGADHI MUNICIPALITY	246	2	105	92	2	36	9	0
10506 SAKELA RURAL MUNICIPALITY	20	0	10	9	0	0	1	0
10507 DIPRUNG CHUICHUMMA RURAL MUNICIPALITY	35	0	8	13	1	0	13	0
10508 KHOTEHANG RURAL MUNICIPALITY	40	0	3	37	0	0	0	0
10509 JANTE DHUNGA RURAL MUNICIPALITY	23	0	2	21	0	0	0	0
10510 BARAHA POKHARI RURAL MUNICIPALITY	19	0	11	6	0	2	0	0
Bhojpur District	414	3	87	98	16	10	193	7
10601 SHADANANDA MUNICIPALITY	31	0	17	2	0	3	4	5
10602 SALPA SILICHHO RURAL MUNICIPALITY	3	0	3	0	0	0	0	0
10603 TEMKE MAIYUNG RURAL MUNICIPALITY	45	0	2	11	6	1	25	0
10604 BHOJPUR MUNICIPALITY	223	3	38	72	0	6	104	0
10605 ARUN RURAL MUNICIPALITY	19	0	8	7	0	0	4	0
10606 PAUWA DUNMA RURAL MUNICIPALITY	27	0	2	2	0	0	23	0
10607 RAMPRASAD RAI RURAL MUNICIPALITY	25	0	4	3	0	0	16	2
10608 HATUWAGADHI RURAL MUNICIPALITY	32	0	12	0	10	0	10	0
10609 AAMCHOWK RURAL MUNICIPALITY	9	0	1	1	0	0	7	0

1) NSIC stands for Nepal Standard Industrial Classification.

2) Includes "Not reported", "Unknown" and so on.

Table 7-2 Number of Persons Engaged by Section of Industrial Classification, Kind of Business Place and Local Unit.

District and Local Unit	Section of NSIC ¹⁾							
	L+M+N+R+S							
	Real Estate, Professional & Scientific Activities, Administrative Services, Arts & Entertainment, Other Services							
	Kind of Business Place							
	Total	Street Business	Home Business	Business Building	Traditional Market	Modern Shopping Mall + Exclusive Block or Building	Others	Not Stated ²⁾
Dhankuta District	682	1	145	299	24	35	178	0
10701 MAHALAXMI MUNICIPALITY	39	0	16	17	0	0	6	0
10702 PAKHRIBAS MUNICIPALITY	36	0	17	12	1	1	5	0
10703 CHHATHAR JORPATI RURAL MUNICIPALITY	19	0	12	6	0	0	1	0
10704 DHANKUTA MUNICIPALITY	391	0	80	212	17	29	53	0
10705 SAHIDBHUMI RURAL MUNICIPALITY	30	0	7	9	0	0	14	0
10706 SANGURIGADHI RURAL MUNICIPALITY	41	1	1	13	6	3	17	0
10707 CHAUBISE RURAL MUNICIPALITY	126	0	12	30	0	2	82	0
Terhathum District	578	0	145	137	4	72	220	0
10801 AATHARAI RURAL MUNICIPALITY	143	0	12	22	3	31	75	0
10802 PHEDAP RURAL MUNICIPALITY	26	0	8	7	0	0	11	0
10803 MENCHHAYAYEM RURAL MUNICIPALITY	67	0	9	5	0	3	50	0
10804 MYANGLUNG MUNICIPALITY	151	0	57	71	1	21	1	0
10805 LALIGURANS MUNICIPALITY	138	0	52	20	0	13	53	0
10806 CHHATHAR RURAL MUNICIPALITY	53	0	7	12	0	4	30	0
Panchthar District	814	4	283	309	7	92	119	0
10901 YANGBARAK RURAL MUNICIPALITY	39	0	24	10	0	5	0	0
10902 HILIHAN RURAL MUNICIPALITY	74	4	9	33	0	14	14	0
10903 FALELUNG RURAL MUNICIPALITY	251	0	119	56	0	12	64	0
10904 PHIDIM MUNICIPALITY	262	0	48	164	7	33	10	0
10905 FALGUNANDA RURAL MUNICIPALITY	32	0	17	6	0	8	1	0
10906 KUMMAYAK RURAL MUNICIPALITY	37	0	11	5	0	7	14	0
10907 TUMBEWA RURAL MUNICIPALITY	28	0	18	6	0	1	3	0
10908 MIKLAJUNG RURAL MUNICIPALITY	91	0	37	29	0	12	13	0
Ilam District	1,917	9	281	857	71	377	321	1
11001 MAI JOGMAI RURAL MUNICIPALITY	63	0	11	40	0	6	6	0
11002 SANDAKPUR RURAL MUNICIPALITY	49	0	8	14	2	14	11	0
11003 ILAM MUNICIPALITY	641	7	94	411	10	102	17	0
11004 DEUMAI MUNICIPALITY	117	0	36	55	0	12	14	0
11005 FAKFOKATHUM RURAL MUNICIPALITY	168	0	22	44	0	58	44	0
11006 MANGSEBUNG RURAL MUNICIPALITY	176	0	13	120	0	19	24	0
11007 CHULACHULI RURAL MUNICIPALITY	46	0	12	7	4	23	0	0
11008 MAI MUNICIPALITY	194	0	39	15	50	9	80	1
11009 SURYODAYA MUNICIPALITY	429	2	42	125	5	130	125	0
11010 RONG RURAL MUNICIPALITY	34	0	4	26	0	4	0	0
Jhapa District	7,752	94	907	4,464	238	994	1,019	36
11101 MECHINAGAR MUNICIPALITY	959	12	126	495	67	196	63	0
11102 BUDDHASHANTI RURAL MUNICIPALITY	266	9	77	140	6	9	25	0
11103 ARJUNDHARA MUNICIPALITY	480	1	40	239	22	95	83	0
11104 KANKAI MUNICIPALITY	461	8	40	238	6	122	13	34
11105 SHIVASATAKSHI MUNICIPALITY	315	1	59	150	25	74	6	0
11106 KAMAL RURAL MUNICIPALITY	217	0	37	160	5	8	7	0
11107 DAMAK MUNICIPALITY	1,366	10	129	1,089	13	106	19	0
11108 GAURADAHA MUNICIPALITY	251	4	41	175	6	17	8	0
11109 GAURIGANJ RURAL MUNICIPALITY	174	13	19	87	17	34	4	0
11110 JHAPA RURAL MUNICIPALITY	123	0	29	77	14	2	1	0
11111 BARHADASHI RURAL MUNICIPALITY	928	0	31	127	11	0	759	0
11112 BIRTAMOD MUNICIPALITY	1,253	19	123	856	12	239	4	0
11113 HALDIBARI RURAL MUNICIPALITY	121	5	13	87	4	11	0	1
11114 BHADRAPUR MUNICIPALITY	663	8	125	423	21	71	14	1
11115 KACHANAKAWAL RURAL MUNICIPALITY	175	4	18	121	9	10	13	0

1) NSIC stands for Nepal Standard Industrial Classification.

2) Includes "Not reported", "Unknown" and so on.

Table 7-2 Number of Persons Engaged by Section of Industrial Classification, Kind of Business Place and Local Unit.

District and Local Unit	Section of NSIC ¹⁾							
	L+M+N+R+S							
	Real Estate, Professional & Scientific Activities, Administrative Services, Arts & Entertainment, Other Services							
	Kind of Business Place							
Total	Street Business	Home Business	Business Building	Traditional Market	Modern Shopping Mall + Exclusive Block or Building	Others	Not Stated ²⁾	
Morang District	6,059	81	887	4,242	127	628	92	2
11201 MIKLAJUNG RURAL MUNICIPALITY	64	1	18	45	0	0	0	0
11202 LETANG MUNICIPALITY	143	1	39	81	0	21	1	0
11203 KERABARI RURAL MUNICIPALITY	70	0	16	42	0	4	8	0
11204 SUNDARHARAICHA MUNICIPALITY	409	4	65	303	3	33	1	0
11205 BELBARI MUNICIPALITY	278	15	52	189	4	12	6	0
11206 KANEPOKHARI RURAL MUNICIPALITY	124	0	34	81	4	5	0	0
11207 PATHARI SHANISHCHARE MUNICIPALITY	292	2	63	205	4	17	1	0
11208 URLABARI MUNICIPALITY	365	9	47	284	7	15	3	0
11209 RATUWAMAI MUNICIPALITY	252	1	49	141	16	43	2	0
11210 SUNWARSHI MUNICIPALITY	124	2	19	80	16	3	4	0
11211 RANGELI MUNICIPALITY	198	6	44	129	14	4	1	0
11212 GRAMTHAN RURAL MUNICIPALITY	196	2	25	106	13	28	22	0
11213 BUDHIGANGA RURAL MUNICIPALITY	147	4	26	71	12	24	10	0
11214 BIRATNAGAR METROPOLITIAN CITY	3,095	32	326	2,277	32	395	31	2
11215 KATAHARI RURAL MUNICIPALITY	125	0	12	97	0	16	0	0
11216 DHANAPALTHAN RURAL MUNICIPALITY	99	1	21	76	0	0	1	0
11217 JAHADA RURAL MUNICIPALITY	78	1	31	35	2	8	1	0
Sunsari District	6,854	81	1,163	3,619	376	1,294	318	3
11301 DHARAN SUB-METROPOLITIAN CITY	2,159	22	285	1,435	61	277	79	0
11302 BARAHAKSHETRA MUNICIPALITY	323	3	52	138	28	89	13	0
11303 KOSHI RURAL MUNICIPALITY	139	0	19	97	16	7	0	0
11304 BHOKRAHA NARASINHA RURAL MUNICIPALITY	163	1	32	40	3	78	9	0
11305 RAMDHUNI MUNICIPALITY	243	5	47	169	16	6	0	0
11306 ITAHARI SUB-METROPOLITIAN CITY	1,597	34	139	683	25	686	29	1
11307 DUHABI MUNICIPALITY	462	4	115	122	155	37	27	2
11308 GADHI RURAL MUNICIPALITY	71	1	24	9	20	12	5	0
11309 INARUWA MUNICIPALITY	747	4	129	578	6	5	25	0
11310 HARINAGAR RURAL MUNICIPALITY	257	2	97	97	26	26	9	0
11311 DEWANGUNJ RURAL MUNICIPALITY	227	4	81	74	15	18	35	0
11312 BARJU RURAL MUNICIPALITY	466	1	143	177	5	53	87	0
Udayapur District	1,927	9	268	966	69	342	273	0
11401 BELAKA MUNICIPALITY	263	6	20	70	16	20	131	0
11402 CHAUDANDIGADHI MUNICIPALITY	227	0	82	93	3	30	19	0
11403 TRIYUGA MUNICIPALITY	921	2	81	425	39	268	106	0
11404 RAUTAMAI RURAL MUNICIPALITY	96	0	14	77	0	4	1	0
11405 LIMCHUNBUNG RURAL MUNICIPALITY	37	0	3	28	0	5	1	0
11406 TAPLI RURAL MUNICIPALITY	44	0	12	32	0	0	0	0
11407 KATARI MUNICIPALITY	216	1	44	140	10	13	8	0
11408 UDAYAPURGADHI RURAL MUNICIPALITY	123	0	12	101	1	2	7	0

1) NSIC stands for Nepal Standard Industrial Classification.

2) Includes "Not reported", "Unknown" and so on.

Table 8-1 Number of Establishments by Section of Industrial Classification, Area of Business Place and Local Unit

District and Local Unit	Section of NSIC ¹⁾					
	Total ²⁾					
	Area of Business Place (Building/Room)					
	Total ³⁾	Less than 100 Ft2	100 to 299 Ft2	300 to 499 Ft2	500Ft2 and above	Not Stated ⁴⁾
Province 1						
Total	152,489	30,822	81,718	15,105	24,653	191
Metropolitan City	9,060	1,805	5,248	700	1,293	14
Sub-Metropolitan City	16,247	3,211	9,272	1,438	2,313	13
Municipality	82,514	16,454	45,270	8,148	12,551	91
Rural Municipality	44,668	9,352	21,928	4,819	8,496	73
101 Taplejung District						
Total	4,318	611	2,159	532	1,016	0
Municipality	1,519	272	745	169	333	0
Rural Municipality	2,799	339	1,414	363	683	0
102 Sankhuwasabha District						
Total	5,530	1,394	2,381	677	1,073	5
Municipality	4,198	999	1,931	536	731	1
Rural Municipality	1,332	395	450	141	342	4
103 Solukhumbu District						
Total	3,366	391	1,292	598	1,085	0
Municipality	901	6	127	260	508	0
Rural Municipality	2,465	385	1,165	338	577	0
104 Okhaldhunga District						
Total	3,899	646	1,962	468	817	6
Municipality	1,223	402	503	127	187	4
Rural Municipality	2,676	244	1,459	341	630	2
105 Khotang District						
Total	4,252	322	2,509	491	929	1
Municipality	1,918	192	1,063	218	445	0
Rural Municipality	2,334	130	1,446	273	484	1
106 Bhojpur District						
Total	3,391	587	1,355	593	851	5
Municipality	1,588	407	630	259	288	4
Rural Municipality	1,803	180	725	334	563	1
107 Dhankuta District						
Total	5,451	1,136	2,708	701	900	6
Municipality	3,510	721	1,865	415	506	3
Rural Municipality	1,941	415	843	286	394	3

1) NSIC stands for Nepal Standard Industrial Classification.

2) Establishments which belong to Section O, T, or U of NSIC are not surveyed.

3) Establishments only answered "BP4.1 Building/room occupied area using for Business is 1:Yes".

4) Includes "Not reported ", "Unknown" and so on.

Table 8-1 Number of Establishments by Section of Industrial Classification, Area of Business Place and Local Unit

District and Local Unit	Section of NSIC ¹⁾					
	Total ²⁾					
	Area of Business Place (Building/Room)					
	Total ³⁾	Less than 100 Ft2	100 to 299 Ft2	300 to 499 Ft2	500Ft2 and above	Not Stated ⁴⁾
108 Terhathum District						
Total	3,018	934	1,267	330	486	1
Municipality	1,751	589	786	167	208	1
Rural Municipality	1,267	345	481	163	278	0
109 Panchthar District						
Total	5,252	1,442	2,335	576	897	2
Municipality	1,623	499	727	171	225	1
Rural Municipality	3,629	943	1,608	405	672	1
110 Ilam District						
Total	9,245	2,242	3,956	1,213	1,831	3
Municipality	6,403	1,635	2,835	799	1,132	2
Rural Municipality	2,842	607	1,121	414	699	1
111 Jhapa District						
Total	33,716	5,900	20,212	2,842	4,726	36
Municipality	26,408	4,438	16,068	2,209	3,669	24
Rural Municipality	7,308	1,462	4,144	633	1,057	12
112 Morang District						
Total	31,028	7,136	17,247	2,523	4,049	73
Metropolitan City	9,060	1,805	5,248	700	1,293	14
Municipality	14,579	3,127	8,292	1,338	1,783	39
Rural Municipality	7,389	2,204	3,707	485	973	20
113 Sunsari District						
Total	29,102	6,163	16,022	2,513	4,380	24
Sub-Metropolitan City	16,247	3,211	9,272	1,438	2,313	13
Municipality	8,007	1,568	4,455	679	1,298	7
Rural Municipality	4,848	1,384	2,295	396	769	4
114 Udayapur District						
Total	10,921	1,918	6,313	1,048	1,613	29
Municipality	8,886	1,599	5,243	801	1,238	5
Rural Municipality	2,035	319	1,070	247	375	24

1) NSIC stands for Nepal Standard Industrial Classification.

2) Establishments which belong to Section O, T, or U of NSIC are not surveyed.

3) Establishments only answered "BP4.1 Building/room occupied area using for Business is 1:Yes".

4) Includes "Not reported ", "Unknown" and so on.

Table 8-1 Number of Establishments by Section of Industrial Classification, Area of Business Place and Local Unit

District and Local Unit	Section of NSIC ¹⁾					
	Total ²⁾					
	Area of Business Place (Building/Room)					
	Total ³⁾	Less than 100 Ft2	100 to 299 Ft2	300 to 499 Ft2	500Ft2 and above	Not Stated ⁴⁾
Taplejung District	4,318	611	2,159	532	1,016	0
10101 PHAKTANLUNG RURAL MUNICIPALITY	509	46	262	74	127	0
10102 MIKWAKHOLA RURAL MUNICIPALITY	265	26	129	46	64	0
10103 MERINGDEN RURAL MUNICIPALITY	395	16	206	51	122	0
10104 MAIWAKHOLA RURAL MUNICIPALITY	272	14	92	88	78	0
10105 AATHARAI TRIBENI RURAL MUNICIPALITY	359	73	183	34	69	0
10106 PHUNGLING MUNICIPALITY	1,519	272	745	169	333	0
10107 PATHIBHARA YANGBARAK RURAL MUNICIPALITY	390	65	200	28	97	0
10108 SIRJIANGA RURAL MUNICIPALITY	385	81	200	29	75	0
10109 SIDINGBA RURAL MUNICIPALITY	224	18	142	13	51	0
Sankhuwasabha District	5,530	1,394	2,381	677	1,073	5
10201 BHOTKHOLA RURAL MUNICIPALITY	153	29	67	21	36	0
10202 MAKALU RURAL MUNICIPALITY	383	164	92	50	77	0
10203 SILICHONG RURAL MUNICIPALITY	377	95	185	28	65	4
10204 CHICHILA RURAL MUNICIPALITY	199	81	51	25	42	0
10205 SABHAPOKHARI RURAL MUNICIPALITY	220	26	55	17	122	0
10206 KHANDABARI MUNICIPALITY	1,833	401	808	285	339	0
10207 PANCHAKHAPAN MUNICIPALITY	583	251	167	79	86	0
10208 CHAINAPUR MUNICIPALITY	888	244	438	68	138	0
10209 MADI MUNICIPALITY	402	36	270	42	54	0
10210 DHARMADEVI MUNICIPALITY	492	67	248	62	114	1
Solukhumbu District	3,366	391	1,292	598	1,085	0
10301 KHUMBU PASANGLHAMU RURAL MUNICIPALITY	700	6	495	70	129	0
10302 MAHAKULUNG RURAL MUNICIPALITY	342	106	108	34	94	0
10303 SOTANG RURAL MUNICIPALITY	265	51	138	36	40	0
10304 MAPYA DHUDHAKOSHI RURAL MUNICIPALITY	263	1	165	38	59	0
10305 THULUNG DHUDHA KOSHI RURAL MUNICIPALITY	426	184	73	61	108	0
10306 NECHA SALYAN RURAL MUNICIPALITY	318	4	157	66	91	0
10307 SOLU DHUDHAKUNDA MUNICIPALITY	901	6	127	260	508	0
10308 LIKHU PIKE RURAL MUNICIPALITY	151	33	29	33	56	0
Okhaldhunga District	3,899	646	1,962	468	817	6
10401 CHISHANKHU GADHI RURAL MUNICIPALITY	297	51	140	18	88	0
10402 SIDDHICHARAN MUNICIPALITY	1,223	402	503	127	187	4
10403 MOLUNG RURAL MUNICIPALITY	481	87	215	81	98	0
10404 KHIJI DEMBA RURAL MUNICIPALITY	398	48	185	44	120	1
10405 LIKHU RURAL MUNICIPALITY	328	23	193	57	54	1
10406 CHAMPADEVI RURAL MUNICIPALITY	267	5	193	16	53	0
10407 SUNKOSHI RURAL MUNICIPALITY	389	5	235	54	95	0
10408 MANEBHANJYANG RURAL MUNICIPALITY	516	25	298	71	122	0
Khotang District	4,252	322	2,509	491	929	1
10501 KEPILASGADHI RURAL MUNICIPALITY	214	12	100	35	67	0
10502 AISELUKHARKA RURAL MUNICIPALITY	298	50	131	37	80	0
10503 RAWA BESHI RURAL MUNICIPALITY	236	1	123	40	71	1
10504 HALESI TUWACHUNG MUNICIPALITY	575	23	302	69	181	0
10505 DIKTEL RUPAKOT MAJHUWAGADHI MUNICIPALITY	1,343	169	761	149	264	0
10506 SAKELA RURAL MUNICIPALITY	214	21	134	15	44	0
10507 DIPRUNG CHUICHUMMA RURAL MUNICIPALITY	459	22	330	33	74	0
10508 KHOTEHANG RURAL MUNICIPALITY	449	4	298	76	71	0
10509 JANTE DHUNGA RURAL MUNICIPALITY	249	6	197	9	37	0
10510 BARAHA POKHARI RURAL MUNICIPALITY	215	14	133	28	40	0
Bhojpur District	3,391	587	1,355	593	851	5
10601 SHADANANDA MUNICIPALITY	545	94	191	147	110	3
10602 SALPA SILICHHO RURAL MUNICIPALITY	193	4	84	33	72	0
10603 TEMKE MAIYUNG RURAL MUNICIPALITY	314	57	179	22	56	0
10604 BHOJPUR MUNICIPALITY	1,043	313	439	112	178	1
10605 ARUN RURAL MUNICIPALITY	250	18	97	53	82	0
10606 PAUWA DUNMA RURAL MUNICIPALITY	296	64	131	39	62	0
10607 RAMPRASAD RAI RURAL MUNICIPALITY	217	21	84	41	70	1
10608 HATUWAGADHI RURAL MUNICIPALITY	243	10	57	59	117	0
10609 AAMCHOWK RURAL MUNICIPALITY	290	6	93	87	104	0

1) NSIC stands for Nepal Standard Industrial Classification.

2) Establishments which belong to Section O, T, or U of NSIC are not surveyed.

3) Establishments only answered "BP4.1 Building/room occupied area using for Business is 1:Yes".

4) Includes "Not reported ", "Unknown" and so on.

Table 8-1 Number of Establishments by Section of Industrial Classification, Area of Business Place and Local Unit

District and Local Unit	Section of NSIC ¹⁾					
	Total ²⁾					
	Area of Business Place (Building/Room)					
	Total ³⁾	Less than 100 Ft2	100 to 299 Ft2	300 to 499 Ft2	500Ft2 and above	Not Stated ⁴⁾
Dhankuta District	5,451	1,136	2,708	701	900	6
10701 MAHALAXMI MUNICIPALITY	679	95	335	131	118	0
10702 PAKHRIBAS MUNICIPALITY	561	194	223	64	80	0
10703 CHHATHAR JORPATI RURAL MUNICIPALITY	537	58	252	126	101	0
10704 DHANKUTA MUNICIPALITY	2,270	432	1,307	220	308	3
10705 SAHIDBHUMI RURAL MUNICIPALITY	301	132	91	21	55	2
10706 SANGURIGADHI RURAL MUNICIPALITY	519	97	240	57	125	0
10707 CHAUBISE RURAL MUNICIPALITY	584	128	260	82	113	1
Terhathum District	3,018	934	1,267	330	486	1
10801 AATHARAI RURAL MUNICIPALITY	394	160	107	39	88	0
10802 PHEDAP RURAL MUNICIPALITY	283	64	140	30	49	0
10803 MENCHHAYAYEM RURAL MUNICIPALITY	198	48	48	42	60	0
10804 MYANGLUNG MUNICIPALITY	1,155	423	536	95	101	0
10805 LALIGURANS MUNICIPALITY	596	166	250	72	107	1
10806 CHHATHAR RURAL MUNICIPALITY	392	73	186	52	81	0
Panchthar District	5,252	1,442	2,335	576	897	2
10901 YANGBARAK RURAL MUNICIPALITY	558	191	213	50	104	0
10902 HILIHAN RURAL MUNICIPALITY	572	159	249	56	108	0
10903 FALELUNG RURAL MUNICIPALITY	557	232	185	42	97	1
10904 PHIDIM MUNICIPALITY	1,623	499	727	171	225	1
10905 FALGUNANDA RURAL MUNICIPALITY	548	112	305	47	84	0
10906 KUMMAYAK RURAL MUNICIPALITY	337	49	131	73	84	0
10907 TUMBEWA RURAL MUNICIPALITY	288	52	152	32	52	0
10908 MIKLAJUNG RURAL MUNICIPALITY	769	148	373	105	143	0
Ilam District	9,245	2,242	3,956	1,213	1,831	3
11001 MAI JOGMAI RURAL MUNICIPALITY	543	62	166	131	184	0
11002 SANDAKPUR RURAL MUNICIPALITY	466	66	185	87	128	0
11003 ILAM MUNICIPALITY	2,571	642	1,079	425	424	1
11004 DEUMAI MUNICIPALITY	961	139	485	137	200	0
11005 FAKFOKATHUM RURAL MUNICIPALITY	595	200	250	48	96	1
11006 MANGSEBUNG RURAL MUNICIPALITY	409	39	246	36	88	0
11007 CHULACHULI RURAL MUNICIPALITY	437	131	187	36	83	0
11008 MAI MUNICIPALITY	760	332	268	52	108	0
11009 SURYODAYA MUNICIPALITY	2,111	522	1,003	185	400	1
11010 RONG RURAL MUNICIPALITY	392	109	87	76	120	0
Jhapa District	33,716	5,900	20,212	2,842	4,726	36
11101 MECHINAGAR MUNICIPALITY	4,937	1,272	2,696	360	605	4
11102 BUDDHASHANTI RURAL MUNICIPALITY	1,695	327	980	171	216	1
11103 ARJUNDHARA MUNICIPALITY	2,130	321	1,253	202	352	2
11104 KANKAI MUNICIPALITY	1,880	459	1,062	121	237	1
11105 SHIVASATAKSHI MUNICIPALITY	1,970	322	1,269	129	247	3
11106 KAMAL RURAL MUNICIPALITY	1,254	210	782	93	169	0
11107 DAMAK MUNICIPALITY	5,575	839	3,274	564	892	6
11108 GAURADHA MUNICIPALITY	1,497	248	945	105	199	0
11109 GAURIGANJ RURAL MUNICIPALITY	863	162	490	65	146	0
11110 JHAPA RURAL MUNICIPALITY	821	134	456	80	150	1
11111 BARHADASHI RURAL MUNICIPALITY	906	214	509	83	94	6
11112 BIRTAMOD MUNICIPALITY	5,816	600	3,809	562	842	3
11113 HALDIBARI RURAL MUNICIPALITY	875	138	547	58	130	2
11114 BHADRAPUR MUNICIPALITY	2,603	377	1,760	166	295	5
11115 KACHANAKAWAL RURAL MUNICIPALITY	894	277	380	83	152	2

1) NSIC stands for Nepal Standard Industrial Classification.

2) Establishments which belong to Section O, T, or U of NSIC are not surveyed.

3) Establishments only answered "BP.4.1 Building/room occupied area using for Business is 1:Yes".

4) Includes "Not reported ", "Unknown" and so on.

Table 8-1 Number of Establishments by Section of Industrial Classification, Area of Business Place and Local Unit

District and Local Unit	Section of NSIC ¹⁾						Total ²⁾
	Total ²⁾						
	Area of Business Place (Building/Room)						
	Total ³⁾	Less than 100 Ft2	100 to 299 Ft2	300 to 499 Ft2	500Ft2 and above	Not Stated ⁴⁾	
Morang District	31,028	7,136	17,247	2,523	4,049	73	
11201 MIKLAJUNG RURAL MUNICIPALITY	732	240	371	44	73	4	
11202 LETANG MUNICIPALITY	1,045	234	550	119	142	0	
11203 KERABARI RURAL MUNICIPALITY	1,019	307	547	53	106	6	
11204 SUNDARHARAICHA MUNICIPALITY	2,956	509	1,885	248	305	9	
11205 BELBARI MUNICIPALITY	2,178	364	1,342	237	232	3	
11206 KANEPOKHARI RURAL MUNICIPALITY	1,025	211	615	84	113	2	
11207 PATHARI SHANISHCHARE MUNICIPALITY	2,330	580	1,266	216	263	5	
11208 URLABARI MUNICIPALITY	2,516	547	1,442	223	297	7	
11209 RATUWAMAI MUNICIPALITY	1,554	354	866	104	220	10	
11210 SUNWARSHI MUNICIPALITY	877	308	411	70	87	1	
11211 RANGELI MUNICIPALITY	1,123	231	530	121	237	4	
11212 GRAMTHAN RURAL MUNICIPALITY	1,021	248	538	78	153	4	
11213 BUDHIGANGA RURAL MUNICIPALITY	1,239	232	696	82	227	2	
11214 BIRATNAGAR METROPOLITIAN CITY	9,060	1,805	5,248	700	1,293	14	
11215 KATAHARI RURAL MUNICIPALITY	771	218	415	42	96	0	
11216 DHANAPALTHAN RURAL MUNICIPALITY	922	375	338	74	135	0	
11217 JAHADA RURAL MUNICIPALITY	660	373	187	28	70	2	
Sunsari District	29,102	6,163	16,022	2,513	4,380	24	
11301 DHARAN SUB-METROPOLITIAN CITY	8,023	2,068	4,166	681	1,104	4	
11302 BARAHAKSHETRA MUNICIPALITY	2,055	453	1,056	209	334	3	
11303 KOSHI RURAL MUNICIPALITY	847	252	394	86	115	0	
11304 BHOKRAHA NARASINHA RURAL MUNICIPALITY	691	271	252	44	124	0	
11305 RAMDHUNI MUNICIPALITY	1,730	352	971	150	255	2	
11306 ITAHARI SUB-METROPOLITIAN CITY	8,224	1,143	5,106	757	1,209	9	
11307 DUHABI MUNICIPALITY	1,940	439	1,029	120	351	1	
11308 GADHI RURAL MUNICIPALITY	666	206	258	42	157	3	
11309 INARUWA MUNICIPALITY	2,282	324	1,399	200	358	1	
11310 HARINAGAR RURAL MUNICIPALITY	916	193	545	62	116	0	
11311 DEWANGUNJ RURAL MUNICIPALITY	823	189	405	98	131	0	
11312 BARJU RURAL MUNICIPALITY	905	273	441	64	126	1	
Udayapur District	10,921	1,918	6,313	1,048	1,613	29	
11401 BELAKA MUNICIPALITY	1,266	315	687	119	145	0	
11402 CHAUDANDIGADHI MUNICIPALITY	1,549	508	763	109	164	5	
11403 TRIYUGA MUNICIPALITY	3,856	676	2,219	385	576	0	
11404 RAUTAMAI RURAL MUNICIPALITY	619	172	239	74	132	2	
11405 LIMCHUNBUNG RURAL MUNICIPALITY	264	86	111	36	31	0	
11406 TAPLI RURAL MUNICIPALITY	361	3	231	53	74	0	
11407 KATARI MUNICIPALITY	2,215	100	1,574	188	353	0	
11408 UDAYAPURGADHI RURAL MUNICIPALITY	791	58	489	84	138	22	

1) NSIC stands for Nepal Standard Industrial Classification.

2) Establishments which belong to Section O, T, or U of NSIC are not surveyed.

3) Establishments only answered "BP4.1 Building/room occupied area using for Business is 1:Yes".

4) Includes "Not reported ", "Unknown" and so on.

Table 8-1 Number of Establishments by Section of Industrial Classification, Area of Business Place and Local Unit

District and Local Unit	Section of NSIC ¹⁾					
	A					
	Agriculture, forestry and fishing ²⁾					
	Area of Business Place (Building/Room)					
	Total ³⁾	Less than 100 Ft ²	100 to 299 Ft ²	300 to 499 Ft ²	500Ft ² and above	Not Stated ⁴⁾
Province 1						
Total	3,531	327	1,315	477	1,408	4
Metropolitan City	21	1	6	0	14	0
Sub-Metropolitan City	107	3	39	16	49	0
Municipality	1,825	171	513	262	878	1
Rural Municipality	1,578	152	757	199	467	3
101 Taplejung District						
Total	254	20	171	22	41	0
Municipality	29	3	3	6	17	0
Rural Municipality	225	17	168	16	24	0
102 Sankhuwasabha District						
Total	268	69	94	25	79	1
Municipality	182	42	67	14	59	0
Rural Municipality	86	27	27	11	20	1
103 Solukhumbu District						
Total	64	4	32	6	22	0
Municipality	12	0	0	2	10	0
Rural Municipality	52	4	32	4	12	0
104 Okhaldhunga District						
Total	115	5	49	10	51	0
Municipality	26	3	7	5	11	0
Rural Municipality	89	2	42	5	40	0
105 Khotang District						
Total	506	66	349	47	43	1
Municipality	153	33	84	16	20	0
Rural Municipality	353	33	265	31	23	1
106 Bhojpur District						
Total	96	17	38	16	24	1
Municipality	32	4	13	4	10	1
Rural Municipality	64	13	25	12	14	0
107 Dhankuta District						
Total	250	16	75	66	93	0
Municipality	169	10	49	42	68	0
Rural Municipality	81	6	26	24	25	0

1) NSIC stands for Nepal Standard Industrial Classification.

2) Registered establishments only.

3) Establishments only answered "BP4.1 Building/room occupied area using for Business is 1:Yes".

4) Includes "Not reported ", "Unknown" and so on.

Table 8-1 Number of Establishments by Section of Industrial Classification, Area of Business Place and Local Unit

District and Local Unit	Section of NSIC ¹⁾					
	A					
	Agriculture, forestry and fishing ²⁾					
	Area of Business Place (Building/Room)					
	Total ³⁾	Less than 100 Ft ²	100 to 299 Ft ²	300 to 499 Ft ²	500Ft ² and above	Not Stated ⁴⁾
108 Terhathum District						
Total	134	36	49	24	25	0
Municipality	75	22	25	12	16	0
Rural Municipality	59	14	24	12	9	0
109 Panchthar District						
Total	72	14	29	11	18	0
Municipality	8	1	1	2	4	0
Rural Municipality	64	13	28	9	14	0
110 Ilam District						
Total	203	14	38	41	110	0
Municipality	120	9	31	26	54	0
Rural Municipality	83	5	7	15	56	0
111 Jhapa District						
Total	421	4	58	45	313	1
Municipality	292	3	40	25	224	0
Rural Municipality	129	1	18	20	89	1
112 Morang District						
Total	280	7	49	23	201	0
Metropolitan City	21	1	6	0	14	0
Municipality	185	5	38	13	129	0
Rural Municipality	74	1	5	10	58	0
113 Sunsari District						
Total	309	9	66	39	195	0
Sub-Metropolitan City	107	3	39	16	49	0
Municipality	113	5	14	9	85	0
Rural Municipality	89	1	13	14	61	0
114 Udayapur District						
Total	559	46	218	102	193	0
Municipality	429	31	141	86	171	0
Rural Municipality	130	15	77	16	22	0

1) NSIC stands for Nepal Standard Industrial Classification.

2) Registered establishments only.

3) Establishments only answered "BP4.1 Building/room occupied area using for Business is 1:Yes".

4) Includes "Not reported ", "Unknown" and so on.

Table 8-1 Number of Establishments by Section of Industrial Classification, Area of Business Place and Local Unit

District and Local Unit	Section of NSIC ¹⁾					
	A					
	Agriculture, forestry and fishing ²⁾					
	Area of Business Place (Building/Room)					
	Total ³⁾	Less than 100 Ft2	100 to 299 Ft2	300 to 499 Ft2	500Ft2 and above	Not Stated ⁴⁾
Taplejung District	254	20	171	22	41	0
10101 PHAKTANLUNG RURAL MUNICIPALITY	106	9	85	5	7	0
10102 MIKWAKHOLA RURAL MUNICIPALITY	33	0	24	5	4	0
10103 MERINGDEN RURAL MUNICIPALITY	11	0	10	0	1	0
10104 MAIWAKHOLA RURAL MUNICIPALITY	6	1	4	0	1	0
10105 AATHARAI TRIBENI RURAL MUNICIPALITY	28	4	17	1	6	0
10106 PHUNGLING MUNICIPALITY	29	3	3	6	17	0
10107 PATHIBHARA YANGBARAK RURAL MUNICIPALITY	20	0	13	2	5	0
10108 SIRJANGA RURAL MUNICIPALITY	12	3	7	2	0	0
10109 SIDINGBA RURAL MUNICIPALITY	9	0	8	1	0	0
Sankhuwasabha District	268	69	94	25	79	1
10201 BHOTKHOLA RURAL MUNICIPALITY	1	0	1	0	0	0
10202 MAKALU RURAL MUNICIPALITY	17	10	3	2	2	0
10203 SILICHONG RURAL MUNICIPALITY	30	3	14	6	6	1
10204 CHICHILA RURAL MUNICIPALITY	20	10	5	2	3	0
10205 SABHAPOKHARI RURAL MUNICIPALITY	18	4	4	1	9	0
10206 KHANDABARI MUNICIPALITY	46	2	21	3	20	0
10207 PANCHAKHAPAN MUNICIPALITY	47	29	10	2	6	0
10208 CHAINAPUR MUNICIPALITY	34	7	13	4	10	0
10209 MADI MUNICIPALITY	29	2	18	4	5	0
10210 DHARMADEVI MUNICIPALITY	26	2	5	1	18	0
Solukhumbu District	64	4	32	6	22	0
10301 KHUMBU PASANGLHAMU RURAL MUNICIPALITY	1	0	0	0	1	0
10302 MAHAKULUNG RURAL MUNICIPALITY	4	0	2	0	2	0
10303 SOTANG RURAL MUNICIPALITY	8	2	4	0	2	0
10304 MAPYA DHUDHAKOSHI RURAL MUNICIPALITY	5	0	3	1	1	0
10305 THULUNG DHUDHA KOSHI RURAL MUNICIPALITY	15	2	10	0	3	0
10306 NECHA SALYAN RURAL MUNICIPALITY	18	0	13	2	3	0
10307 SOLU DHUDHAKUNDA MUNICIPALITY	12	0	0	2	10	0
10308 LIKHU PIKE RURAL MUNICIPALITY	1	0	0	1	0	0
Okhaldhunga District	115	5	49	10	51	0
10401 CHISHANKHU GADHI RURAL MUNICIPALITY	18	1	8	0	9	0
10402 SIDDHICHARAN MUNICIPALITY	26	3	7	5	11	0
10403 MOLUNG RURAL MUNICIPALITY	14	0	2	1	11	0
10404 KHIJI DEMBA RURAL MUNICIPALITY	7	0	4	0	3	0
10405 LIKHU RURAL MUNICIPALITY	4	0	1	0	3	0
10406 CHAMPADEVI RURAL MUNICIPALITY	5	0	5	0	0	0
10407 SUNKOSHI RURAL MUNICIPALITY	21	0	11	1	9	0
10408 MANEBHANJYANG RURAL MUNICIPALITY	20	1	11	3	5	0
Khotang District	506	66	349	47	43	1
10501 KEPILASGADHI RURAL MUNICIPALITY	31	4	18	6	3	0
10502 AISELUKHARKA RURAL MUNICIPALITY	22	5	13	3	1	0
10503 RAWA BESHI RURAL MUNICIPALITY	35	1	20	3	10	1
10504 HALESI TUWACHUNG MUNICIPALITY	55	7	41	2	5	0
10505 DIKTEL RUPAKOT MAJHUWAGADHI MUNICIPALITY	98	26	43	14	15	0
10506 SAKELA RURAL MUNICIPALITY	37	16	13	2	6	0
10507 DIPRUNG CHUICHUMMA RURAL MUNICIPALITY	94	5	83	3	3	0
10508 KHOTEHANG RURAL MUNICIPALITY	66	0	55	11	0	0
10509 JANTE DHUNGA RURAL MUNICIPALITY	33	0	31	2	0	0
10510 BARAHA POKHARI RURAL MUNICIPALITY	35	2	32	1	0	0
Bhojpur District	96	17	38	16	24	1
10601 SHADANANDA MUNICIPALITY	8	1	1	2	3	1
10602 SALPA SILICHHO RURAL MUNICIPALITY	0	0	0	0	0	0
10603 TEMKE MAIYUNG RURAL MUNICIPALITY	8	1	6	0	1	0
10604 BHOJPUR MUNICIPALITY	24	3	12	2	7	0
10605 ARUN RURAL MUNICIPALITY	12	2	3	3	4	0
10606 PAUWA DUNMA RURAL MUNICIPALITY	27	9	8	6	4	0
10607 RAMPRASAD RAI RURAL MUNICIPALITY	7	0	4	1	2	0
10608 HATUWAGADHI RURAL MUNICIPALITY	6	1	2	0	3	0
10609 AAMCHOWK RURAL MUNICIPALITY	4	0	2	2	0	0

1) NSIC stands for Nepal Standard Industrial Classification.

2) Registered establishments only.

3) Establishments only answered "BP4.1 Building/room occupied area using for Business is 1:Yes".

4) Includes "Not reported ", "Unknown" and so on.

Table 8-1 Number of Establishments by Section of Industrial Classification, Area of Business Place and Local Unit

District and Local Unit	Section of NSIC ¹⁾					
	A					
	Agriculture, forestry and fishing ²⁾					
	Area of Business Place (Building/Room)					
	Total ³⁾	Less than 100 Ft ²	100 to 299 Ft ²	300 to 499 Ft ²	500Ft ² and above	Not Stated ⁴⁾
Dhankuta District	250	16	75	66	93	0
10701 MAHALAXMI MUNICIPALITY	77	4	16	24	33	0
10702 PAKHRIBAS MUNICIPALITY	7	0	2	3	2	0
10703 CHHATHAR JORPATI RURAL MUNICIPALITY	26	0	3	12	11	0
10704 DHANKUTA MUNICIPALITY	85	6	31	15	33	0
10705 SAHIDBHUMI RURAL MUNICIPALITY	5	1	1	3	0	0
10706 SANGURIGADHI RURAL MUNICIPALITY	20	4	8	2	6	0
10707 CHAUBISE RURAL MUNICIPALITY	30	1	14	7	8	0
Terhathum District	134	36	49	24	25	0
10801 AATHARAI RURAL MUNICIPALITY	7	2	3	0	2	0
10802 PHEDAP RURAL MUNICIPALITY	7	0	6	1	0	0
10803 MENCHHAYAYEM RURAL MUNICIPALITY	12	1	5	3	3	0
10804 MYANGLUNG MUNICIPALITY	39	19	8	8	4	0
10805 LALIGURANS MUNICIPALITY	36	3	17	4	12	0
10806 CHHATHAR RURAL MUNICIPALITY	33	11	10	8	4	0
Panchthar District	72	14	29	11	18	0
10901 YANGBARAK RURAL MUNICIPALITY	7	0	6	0	1	0
10902 HILIHAN RURAL MUNICIPALITY	11	5	3	1	2	0
10903 FALELUNG RURAL MUNICIPALITY	14	7	6	0	1	0
10904 PHIDIM MUNICIPALITY	8	1	1	2	4	0
10905 FALGUNANDA RURAL MUNICIPALITY	8	0	6	0	2	0
10906 KUMMAYAK RURAL MUNICIPALITY	3	0	0	1	2	0
10907 TUMBWEA RURAL MUNICIPALITY	8	1	4	3	0	0
10908 MIKLAJUNG RURAL MUNICIPALITY	13	0	3	4	6	0
Ilam District	203	14	38	41	110	0
11001 MAI JOGMAI RURAL MUNICIPALITY	16	4	0	0	12	0
11002 SANDAKPUR RURAL MUNICIPALITY	12	0	2	3	7	0
11003 ILAM MUNICIPALITY	30	3	12	3	12	0
11004 DEUMAI MUNICIPALITY	25	0	8	8	9	0
11005 FAKFOKATHUM RURAL MUNICIPALITY	16	0	3	4	9	0
11006 MANGSEBUNG RURAL MUNICIPALITY	8	0	0	1	7	0
11007 CHULACHULI RURAL MUNICIPALITY	25	1	2	6	16	0
11008 MAI MUNICIPALITY	27	2	8	6	11	0
11009 SURYODAYA MUNICIPALITY	38	4	3	9	22	0
11010 RONG RURAL MUNICIPALITY	6	0	0	1	5	0
Jhapa District	421	4	58	45	313	1
11101 MECHINAGAR MUNICIPALITY	83	2	14	10	57	0
11102 BUDDHASHANTI RURAL MUNICIPALITY	19	0	3	6	10	0
11103 ARJUNDHARA MUNICIPALITY	36	0	3	2	31	0
11104 KANKAI MUNICIPALITY	22	1	6	1	14	0
11105 SHIVASATAKSHI MUNICIPALITY	25	0	2	1	22	0
11106 KAMAL RURAL MUNICIPALITY	26	0	0	4	22	0
11107 DAMAK MUNICIPALITY	41	0	0	1	40	0
11108 GAURADHA MUNICIPALITY	27	0	1	3	23	0
11109 GAURIGANJ RURAL MUNICIPALITY	7	0	4	0	3	0
11110 JHAPA RURAL MUNICIPALITY	18	0	0	0	18	0
11111 BARHADASHI RURAL MUNICIPALITY	22	0	5	5	12	0
11112 BIRTAMOD MUNICIPALITY	49	0	12	6	31	0
11113 HALDIBARI RURAL MUNICIPALITY	25	1	5	3	15	1
11114 BHADRAPUR MUNICIPALITY	9	0	2	1	6	0
11115 KACHANAKAWAL RURAL MUNICIPALITY	12	0	1	2	9	0

1) NSIC stands for Nepal Standard Industrial Classification.

2) Registered establishments only.

3) Establishments only answered "BP4.1 Building/room occupied area using for Business is 1:Yes".

4) Includes "Not reported ", "Unknown" and so on.

Table 8-1 Number of Establishments by Section of Industrial Classification, Area of Business Place and Local Unit

District and Local Unit	Section of NSIC ¹⁾					
	A					
	Agriculture, forestry and fishing ²⁾					
	Area of Business Place (Building/Room)					
	Total ³⁾	Less than 100 Ft2	100 to 299 Ft2	300 to 499 Ft2	500Ft2 and above	Not Stated ⁴⁾
Morang District	280	7	49	23	201	0
11201 MIKLAJUNG RURAL MUNICIPALITY	10	1	2	0	7	0
11202 LETANG MUNICIPALITY	21	3	5	2	11	0
11203 KERABARI RURAL MUNICIPALITY	9	0	0	1	8	0
11204 SUNDARHARAICHA MUNICIPALITY	35	1	14	1	19	0
11205 BELBARI MUNICIPALITY	10	0	1	3	6	0
11206 KANEPOKHARI RURAL MUNICIPALITY	9	0	1	5	3	0
11207 PATHARI SHANISHCHARE MUNICIPALITY	19	0	2	1	16	0
11208 URLABARI MUNICIPALITY	27	1	7	2	17	0
11209 RATUWAMAI MUNICIPALITY	11	0	2	0	9	0
11210 SUNWARSHI MUNICIPALITY	6	0	1	2	3	0
11211 RANGELI MUNICIPALITY	56	0	6	2	48	0
11212 GRAMTHAN RURAL MUNICIPALITY	10	0	1	1	8	0
11213 BUDHIGANGA RURAL MUNICIPALITY	17	0	1	0	16	0
11214 BIRATNAGAR METROPOLITIAN CITY	21	1	6	0	14	0
11215 KATAHARI RURAL MUNICIPALITY	2	0	0	0	2	0
11216 DHANAPALTHAN RURAL MUNICIPALITY	7	0	0	0	7	0
11217 JAHADA RURAL MUNICIPALITY	10	0	0	3	7	0
Sunsari District	309	9	66	39	195	0
11301 DHARAN SUB-METROPOLITIAN CITY	52	0	16	9	27	0
11302 BARAHAKSHETRA MUNICIPALITY	18	0	1	1	16	0
11303 KOSHI RURAL MUNICIPALITY	9	0	3	2	4	0
11304 BHOKRAHA NARASINHA RURAL MUNICIPALITY	10	1	0	0	9	0
11305 RAMDHUNI MUNICIPALITY	32	0	5	4	23	0
11306 ITAHARI SUB-METROPOLITIAN CITY	55	3	23	7	22	0
11307 DUHABI MUNICIPALITY	21	0	1	2	18	0
11308 GADHI RURAL MUNICIPALITY	7	0	0	1	6	0
11309 INARUWA MUNICIPALITY	42	5	7	2	28	0
11310 HARINAGAR RURAL MUNICIPALITY	3	0	1	1	1	0
11311 DEWANGUNJ RURAL MUNICIPALITY	41	0	6	6	29	0
11312 BARJU RURAL MUNICIPALITY	19	0	3	4	12	0
Udayapur District	559	46	218	102	193	0
11401 BELAKA MUNICIPALITY	78	1	23	21	33	0
11402 CHAUDANDIGADHI MUNICIPALITY	88	11	33	10	34	0
11403 TRIYUGA MUNICIPALITY	154	11	36	36	71	0
11404 RAUTAMAI RURAL MUNICIPALITY	20	12	7	0	1	0
11405 LIMCHUNBUNG RURAL MUNICIPALITY	13	3	7	1	2	0
11406 TAPLI RURAL MUNICIPALITY	33	0	22	5	6	0
11407 KATARI MUNICIPALITY	109	8	49	19	33	0
11408 UDAYAPURGADHI RURAL MUNICIPALITY	64	0	41	10	13	0

1) NSIC stands for Nepal Standard Industrial Classification.

2) Registered establishments only.

3) Establishments only answered "BP4.1 Building/room occupied area using for Business is 1:Yes".

4) Includes "Not reported ", "Unknown" and so on.

Table 8-1 Number of Establishments by Section of Industrial Classification, Area of Business Place and Local Unit

District and Local Unit	Section of NSIC ¹⁾					
	C					
	Manufacturing					
	Area of Business Place (Building/Room)					
	Total ²⁾	Less than 100 Ft2	100 to 299 Ft2	300 to 499 Ft2	500Ft2 and above	Not Stated ³⁾
Province 1						
Total	19,015	3,325	10,171	2,150	3,351	18
Metropolitan City	1,103	184	588	94	235	2
Sub-Metropolitan City	1,899	311	1,028	167	391	2
Municipality	10,453	1,809	5,665	1,151	1,826	2
Rural Municipality	5,560	1,021	2,890	738	899	12
101 Taplejung District						
Total	429	71	230	78	50	0
Municipality	142	34	65	18	25	0
Rural Municipality	287	37	165	60	25	0
102 Sankhuwasabha District						
Total	602	160	276	80	84	2
Municipality	504	140	220	70	74	0
Rural Municipality	98	20	56	10	10	2
103 Solukhumbu District						
Total	229	31	77	45	76	0
Municipality	84	2	11	27	44	0
Rural Municipality	145	29	66	18	32	0
104 Okhaldhunga District						
Total	360	73	204	42	41	0
Municipality	95	37	42	4	12	0
Rural Municipality	265	36	162	38	29	0
105 Khotang District						
Total	489	34	350	77	28	0
Municipality	208	29	144	18	17	0
Rural Municipality	281	5	206	59	11	0
106 Bhojpur District						
Total	418	91	198	87	42	0
Municipality	202	61	86	38	17	0
Rural Municipality	216	30	112	49	25	0
107 Dhankuta District						
Total	672	193	371	63	45	0
Municipality	466	132	254	45	35	0
Rural Municipality	206	61	117	18	10	0

1) NSIC stands for Nepal Standard Industrial Classification.

2) Establishments only answered "BP4.1 Building/room occupied area using for Business is 1:Yes".

3) Includes "Not reported ", "Unknown" and so on.

Table 8-1 Number of Establishments by Section of Industrial Classification, Area of Business Place and Local Unit

District and Local Unit	Section of NSIC ¹⁾					
	C					
	Manufacturing					
	Area of Business Place (Building/Room)					
	Total ²⁾	Less than 100 Ft2	100 to 299 Ft2	300 to 499 Ft2	500Ft2 and above	Not Stated ³⁾
108 Terhathum District						
Total	526	249	198	38	41	0
Municipality	335	189	111	19	16	0
Rural Municipality	191	60	87	19	25	0
109 Panchthar District						
Total	682	215	340	77	50	0
Municipality	178	64	77	25	12	0
Rural Municipality	504	151	263	52	38	0
110 Ilam District						
Total	1,303	247	599	217	240	0
Municipality	805	162	360	122	161	0
Rural Municipality	498	85	239	95	79	0
111 Jhapa District						
Total	4,220	540	2,411	401	862	6
Municipality	3,195	396	1,877	286	635	1
Rural Municipality	1,025	144	534	115	227	5
112 Morang District						
Total	4,017	617	2,175	405	817	3
Metropolitan City	1,103	184	588	94	235	2
Municipality	1,950	258	1,153	214	325	0
Rural Municipality	964	175	434	97	257	1
113 Sunsari District						
Total	3,717	613	1,934	368	799	3
Sub-Metropolitan City	1,899	311	1,028	167	391	2
Municipality	1,212	172	606	128	305	1
Rural Municipality	606	130	300	73	103	0
114 Udayapur District						
Total	1,351	191	808	172	176	4
Municipality	1,077	133	659	137	148	0
Rural Municipality	274	58	149	35	28	4

1) NSIC stands for Nepal Standard Industrial Classification.

2) Establishments only answered "BP4.1 Building/room occupied area using for Business is 1:Yes".

3) Includes "Not reported ", "Unknown" and so on.

Table 8-1 Number of Establishments by Section of Industrial Classification, Area of Business Place and Local Unit

District and Local Unit	Section of NSIC ¹⁾					
	C					
	Manufacturing					
	Area of Business Place (Building/Room)					
	Total ²⁾	Less than 100 Ft2	100 to 299 Ft2	300 to 499 Ft2	500Ft2 and above	Not Stated ³⁾
Taplejung District						
10101 PHAKTANLUNG RURAL MUNICIPALITY	429	71	230	78	50	0
10102 MIKWAKHOLA RURAL MUNICIPALITY	51	5	35	10	1	0
10103 MERINGDEN RURAL MUNICIPALITY	27	5	9	8	5	0
10104 MAIWAKHOLA RURAL MUNICIPALITY	26	1	18	5	2	0
10105 AATHARAI TRIBENI RURAL MUNICIPALITY	39	1	17	14	7	0
10106 PHUNGLING MUNICIPALITY	42	6	27	6	3	0
10107 PATHIBHARA YANGBARAK RURAL MUNICIPALITY	142	34	65	18	25	0
10108 SIRJANGA RURAL MUNICIPALITY	54	12	30	8	4	0
10109 SIDINGBA RURAL MUNICIPALITY	30	5	17	6	2	0
10109 SIDINGBA RURAL MUNICIPALITY	18	2	12	3	1	0
Sankhuwasabha District						
10201 BHOTKHOLA RURAL MUNICIPALITY	602	160	276	80	84	2
10202 MAKALU RURAL MUNICIPALITY	4	1	3	0	0	0
10203 SILICHONG RURAL MUNICIPALITY	15	7	4	3	1	0
10204 CHICHILA RURAL MUNICIPALITY	42	5	30	1	4	2
10205 SABHAPOKHARI RURAL MUNICIPALITY	17	4	10	2	1	0
10206 KHANDABARI MUNICIPALITY	20	3	9	4	4	0
10207 PANCHAKHAPAN MUNICIPALITY	207	54	93	26	34	0
10208 CHAINAPUR MUNICIPALITY	89	26	32	22	9	0
10209 MADI MUNICIPALITY	99	37	42	10	10	0
10210 DHARMADEVI MUNICIPALITY	33	6	15	5	7	0
10210 DHARMADEVI MUNICIPALITY	76	17	38	7	14	0
Solukhumbu District						
10301 KHUMBU PASANGLHAMU RURAL MUNICIPALITY	229	31	77	45	76	0
10302 MAHAKULUNG RURAL MUNICIPALITY	20	0	16	3	1	0
10303 SOTANG RURAL MUNICIPALITY	35	8	14	3	10	0
10304 MAPYA DHUDHAKOSHI RURAL MUNICIPALITY	24	13	11	0	0	0
10305 THULUNG DHUDHA KOSHI RURAL MUNICIPALITY	13	0	6	3	4	0
10306 NECHA SALYAN RURAL MUNICIPALITY	12	8	1	0	3	0
10307 SOLU DHUDHAKUNDA MUNICIPALITY	36	0	17	8	11	0
10308 LIKHU PIKE RURAL MUNICIPALITY	84	2	11	27	44	0
10308 LIKHU PIKE RURAL MUNICIPALITY	5	0	1	1	3	0
Okhaldhunga District						
10401 CHISHANKHU GADHI RURAL MUNICIPALITY	360	73	204	42	41	0
10402 SIDDHICHARAN MUNICIPALITY	28	5	17	2	4	0
10403 MOLUNG RURAL MUNICIPALITY	95	37	42	4	12	0
10404 KHIJI DEMBA RURAL MUNICIPALITY	95	23	50	11	11	0
10405 LIKHU RURAL MUNICIPALITY	26	3	14	7	2	0
10406 CHAMPADEVI RURAL MUNICIPALITY	31	1	20	8	2	0
10407 SUNKOSHI RURAL MUNICIPALITY	11	0	11	0	0	0
10408 MANEBHANJYANG RURAL MUNICIPALITY	37	1	26	6	4	0
10408 MANEBHANJYANG RURAL MUNICIPALITY	37	3	24	4	6	0
Khotang District						
10501 KEPILASGADHI RURAL MUNICIPALITY	489	34	350	77	28	0
10502 AISELUKHARKA RURAL MUNICIPALITY	25	0	17	6	2	0
10503 RAWA BESHI RURAL MUNICIPALITY	29	2	17	9	1	0
10504 HALESI TUWACHUNG MUNICIPALITY	24	0	17	4	3	0
10505 DIKTEL RUPAKOT MAJHUWAGADHI MUNICIPALITY	42	2	31	7	2	0
10506 SAKELA RURAL MUNICIPALITY	166	27	113	11	15	0
10507 DIPRUNG CHUICHUMMA RURAL MUNICIPALITY	40	1	35	4	0	0
10508 KHOTEHANG RURAL MUNICIPALITY	39	0	33	3	3	0
10509 JANTE DHUNGA RURAL MUNICIPALITY	72	2	57	12	1	0
10510 BARAHA POKHARI RURAL MUNICIPALITY	24	0	24	0	0	0
10510 BARAHA POKHARI RURAL MUNICIPALITY	28	0	6	21	1	0
Bhojpur District						
10601 SHADANANDA MUNICIPALITY	418	91	198	87	42	0
10602 SALPA SILICHHO RURAL MUNICIPALITY	63	8	25	26	4	0
10603 TEMKE MAIYUNG RURAL MUNICIPALITY	10	1	7	1	1	0
10604 BHOJPUR MUNICIPALITY	49	10	30	5	4	0
10605 ARUN RURAL MUNICIPALITY	139	53	61	12	13	0
10606 PAUWA DUNMA RURAL MUNICIPALITY	32	7	12	10	3	0
10607 RAMPRASAD RAI RURAL MUNICIPALITY	34	7	16	7	4	0
10608 HATUWAGADHI RURAL MUNICIPALITY	24	1	7	9	7	0
10609 AAMCHOWK RURAL MUNICIPALITY	23	2	15	3	3	0
10609 AAMCHOWK RURAL MUNICIPALITY	44	2	25	14	3	0

1) NSIC stands for Nepal Standard Industrial Classification.

2) Establishments only answered "BP4.1 Building/room occupied area using for Business is 1:Yes".

3) Includes "Not reported", "Unknown" and so on.

Table 8-1 Number of Establishments by Section of Industrial Classification, Area of Business Place and Local Unit

District and Local Unit	Section of NSIC ¹⁾					
	C					
	Manufacturing					
	Area of Business Place (Building/Room)					
	Total ²⁾	Less than 100 Ft2	100 to 299 Ft2	300 to 499 Ft2	500Ft2 and above	Not Stated ³⁾
Dhankuta District	672	193	371	63	45	0
10701 MAHALAXMI MUNICIPALITY	91	16	56	13	6	0
10702 PAKHRIBAS MUNICIPALITY	82	29	38	11	4	0
10703 CHHATHAR JORPATI RURAL MUNICIPALITY	62	10	43	4	5	0
10704 DHANKUTA MUNICIPALITY	293	87	160	21	25	0
10705 SAHIDBHUMI RURAL MUNICIPALITY	34	21	10	2	1	0
10706 SANGURIGADHI RURAL MUNICIPALITY	34	13	20	0	1	0
10707 CHAUBISE RURAL MUNICIPALITY	76	17	44	12	3	0
Terhathum District	526	249	198	38	41	0
10801 AATHARAI RURAL MUNICIPALITY	59	23	20	8	8	0
10802 PHEDAP RURAL MUNICIPALITY	45	13	27	4	1	0
10803 MENCHHAYAYEM RURAL MUNICIPALITY	28	10	6	3	9	0
10804 MYANGLUNG MUNICIPALITY	272	172	77	15	8	0
10805 LALIGURANS MUNICIPALITY	63	17	34	4	8	0
10806 CHHATHAR RURAL MUNICIPALITY	59	14	34	4	7	0
Panchthar District	682	215	340	77	50	0
10901 YANGBARAK RURAL MUNICIPALITY	72	26	25	10	11	0
10902 HILIHAN RURAL MUNICIPALITY	85	24	47	10	4	0
10903 FALELUNG RURAL MUNICIPALITY	80	28	42	6	4	0
10904 PHIDIM MUNICIPALITY	178	64	77	25	12	0
10905 FALGUNANDA RURAL MUNICIPALITY	80	17	54	6	3	0
10906 KUMMAYAK RURAL MUNICIPALITY	45	17	15	9	4	0
10907 TUMBEWA RURAL MUNICIPALITY	44	10	28	2	4	0
10908 MIKLAJUNG RURAL MUNICIPALITY	98	29	52	9	8	0
Ilam District	1,303	247	599	217	240	0
11001 MAI JOGMAI RURAL MUNICIPALITY	136	17	51	30	38	0
11002 SANDAKPUR RURAL MUNICIPALITY	104	11	53	26	14	0
11003 ILAM MUNICIPALITY	315	63	140	58	54	0
11004 DEUMAI MUNICIPALITY	196	25	105	33	33	0
11005 FAKFOKATHUM RURAL MUNICIPALITY	162	50	83	17	12	0
11006 MANGSEBUNG RURAL MUNICIPALITY	57	4	37	11	5	0
11007 CHULACHULI RURAL MUNICIPALITY	25	2	9	7	7	0
11008 MAI MUNICIPALITY	98	35	48	8	7	0
11009 SURYODAYA MUNICIPALITY	196	39	67	23	67	0
11010 RONG RURAL MUNICIPALITY	14	1	6	4	3	0
Jhapa District	4,220	540	2,411	401	862	6
11101 MECHINAGAR MUNICIPALITY	587	93	309	69	115	1
11102 BUDDHASHANTI RURAL MUNICIPALITY	240	19	143	39	38	1
11103 ARJUNDHARA MUNICIPALITY	253	21	126	29	77	0
11104 KANKAI MUNICIPALITY	238	48	127	21	42	0
11105 SHIVASATAKSHI MUNICIPALITY	285	40	175	23	47	0
11106 KAMAL RURAL MUNICIPALITY	160	26	82	21	31	0
11107 DAMAK MUNICIPALITY	652	75	372	62	143	0
11108 GAURADHA MUNICIPALITY	239	30	153	19	37	0
11109 GAURIGANJ RURAL MUNICIPALITY	107	17	58	5	27	0
11110 JHAPA RURAL MUNICIPALITY	107	15	55	9	28	0
11111 BARHADASHI RURAL MUNICIPALITY	148	26	80	13	26	3
11112 BIRTAMOD MUNICIPALITY	621	52	413	41	115	0
11113 HALDIBARI RURAL MUNICIPALITY	114	12	57	6	39	0
11114 BHADRAPUR MUNICIPALITY	320	37	202	22	59	0
11115 KACHANAKAWAL RURAL MUNICIPALITY	149	29	59	22	38	1

1) NSIC stands for Nepal Standard Industrial Classification.

2) Establishments only answered "BP4.1 Building/room occupied area using for Business is 1:Yes".

3) Includes "Not reported ", "Unknown" and so on.

Table 8-1 Number of Establishments by Section of Industrial Classification, Area of Business Place and Local Unit

District and Local Unit	Section of NSIC ¹⁾					
	C					
	Manufacturing					
	Area of Business Place (Building/Room)					
	Total ²⁾	Less than 100 Ft ²	100 to 299 Ft ²	300 to 499 Ft ²	500Ft ² and above	Not Stated ³⁾
Morang District	4,017	617	2,175	405	817	3
11201 MIKLAJUNG RURAL MUNICIPALITY	82	24	45	10	3	0
11202 LETANG MUNICIPALITY	118	14	80	12	12	0
11203 KERABARI RURAL MUNICIPALITY	90	14	57	10	9	0
11204 SUNDARHARAICHA MUNICIPALITY	426	61	268	42	55	0
11205 BELBARI MUNICIPALITY	257	18	179	31	29	0
11206 KANEPOKHARI RURAL MUNICIPALITY	133	21	67	13	32	0
11207 PATHARI SHANISHCHARE MUNICIPALITY	321	39	181	43	58	0
11208 URLABARI MUNICIPALITY	355	59	214	26	56	0
11209 RATUWAMAI MUNICIPALITY	221	30	111	26	54	0
11210 SUNWARSHI MUNICIPALITY	113	22	61	15	15	0
11211 RANGELI MUNICIPALITY	139	15	59	19	46	0
11212 GRAMTHAN RURAL MUNICIPALITY	153	24	72	19	38	0
11213 BUDHIGANGA RURAL MUNICIPALITY	194	10	64	16	103	1
11214 BIRATNAGAR METROPOLITIAN CITY	1,103	184	588	94	235	2
11215 KATAHARI RURAL MUNICIPALITY	115	24	47	7	37	0
11216 DHANAPALTHAN RURAL MUNICIPALITY	116	23	54	14	25	0
11217 JAHADA RURAL MUNICIPALITY	81	35	28	8	10	0
Sunsari District	3,717	613	1,934	368	799	3
11301 DHARAN SUB-METROPOLITIAN CITY	847	216	441	53	136	1
11302 BARAHAKSHETRA MUNICIPALITY	305	56	154	39	56	0
11303 KOSHI RURAL MUNICIPALITY	87	21	36	15	15	0
11304 BHOKRAHA NARASINHA RURAL MUNICIPALITY	83	23	30	10	20	0
11305 RAMDHUNI MUNICIPALITY	234	36	121	26	50	1
11306 ITAHARI SUB-METROPOLITIAN CITY	1,052	95	587	114	255	1
11307 DUHABI MUNICIPALITY	354	56	157	28	113	0
11308 GADHI RURAL MUNICIPALITY	101	26	43	6	26	0
11309 INARUWA MUNICIPALITY	319	24	174	35	86	0
11310 HARINAGAR RURAL MUNICIPALITY	135	15	96	17	7	0
11311 DEWANGUNJ RURAL MUNICIPALITY	93	17	48	13	15	0
11312 BARJU RURAL MUNICIPALITY	107	28	47	12	20	0
Udayapur District	1,351	191	808	172	176	4
11401 BELAKA MUNICIPALITY	139	11	90	29	9	0
11402 CHAUDANDIGADHI MUNICIPALITY	173	54	93	13	13	0
11403 TRIYUGA MUNICIPALITY	441	57	246	61	77	0
11404 RAUTAMAI RURAL MUNICIPALITY	68	22	29	6	11	0
11405 LIMCHUNBUNG RURAL MUNICIPALITY	44	23	13	8	0	0
11406 TAPLI RURAL MUNICIPALITY	39	1	25	8	5	0
11407 KATARI MUNICIPALITY	324	11	230	34	49	0
11408 UDAYAPURGADHI RURAL MUNICIPALITY	123	12	82	13	12	4

1) NSIC stands for Nepal Standard Industrial Classification.

2) Establishments only answered "BP4.1 Building/room occupied area using for Business is 1:Yes".

3) Includes "Not reported ", "Unknown" and so on.

Table 8-1 Number of Establishments by Section of Industrial Classification, Area of Business Place and Local Unit

District and Local Unit	Section of NSIC ¹⁾					
	B+D+E+F					
	Mining, Electricity, Gas, Water supply & Construction					
	Area of Business Place (Building/Room)					
	Total ²⁾	Less than 100 Ft ²	100 to 299 Ft ²	300 to 499 Ft ²	500Ft ² and above	Not Stated ³⁾
Province 1						
Total	811	85	365	99	261	1
Metropolitan City	40	4	12	6	18	0
Sub-Metropolitan City	44	2	13	6	23	0
Municipality	397	42	190	40	125	0
Rural Municipality	330	37	150	47	95	1
101 Taplejung District						
Total	101	5	48	19	29	0
Municipality	16	0	8	5	3	0
Rural Municipality	85	5	40	14	26	0
102 Sankhuwasabha District						
Total	49	8	22	4	15	0
Municipality	34	4	13	3	14	0
Rural Municipality	15	4	9	1	1	0
103 Solukhumbu District						
Total	16	2	6	3	5	0
Municipality	1	0	0	0	1	0
Rural Municipality	15	2	6	3	4	0
104 Okhaldhunga District						
Total	33	4	15	5	9	0
Municipality	11	4	5	0	2	0
Rural Municipality	22	0	10	5	7	0
105 Khotang District						
Total	43	0	21	6	16	0
Municipality	12	0	6	2	4	0
Rural Municipality	31	0	15	4	12	0
106 Bhojpur District						
Total	8	1	1	1	5	0
Municipality	5	1	0	1	3	0
Rural Municipality	3	0	1	0	2	0
107 Dhankuta District						
Total	22	4	11	3	4	0
Municipality	20	4	9	3	4	0
Rural Municipality	2	0	2	0	0	0

1) NSIC stands for Nepal Standard Industrial Classification.

2) Establishments only answered "BP4.1 Building/room occupied area using for Business is 1:Yes".

3) Includes "Not reported ", "Unknown" and so on.

Table 8-1 Number of Establishments by Section of Industrial Classification, Area of Business Place and Local Unit

District and Local Unit	Section of NSIC ¹⁾					
	B+D+E+F					
	Mining, Electricity, Gas, Water supply & Construction					
	Area of Business Place (Building/Room)					
	Total ²⁾	Less than 100 Ft ²	100 to 299 Ft ²	300 to 499 Ft ²	500Ft ² and above	Not Stated ³⁾
108 Terhathum District						
Total	41	7	26	3	5	0
Municipality	23	3	18	1	1	0
Rural Municipality	18	4	8	2	4	0
109 Panchthar District						
Total	54	13	15	6	20	0
Municipality	15	3	4	1	7	0
Rural Municipality	39	10	11	5	13	0
110 Ilam District						
Total	35	4	12	2	17	0
Municipality	21	2	7	1	11	0
Rural Municipality	14	2	5	1	6	0
111 Jhapa District						
Total	87	7	31	7	42	0
Municipality	70	5	24	6	35	0
Rural Municipality	17	2	7	1	7	0
112 Morang District						
Total	80	8	27	10	35	0
Metropolitan City	40	4	12	6	18	0
Municipality	20	2	8	1	9	0
Rural Municipality	20	2	7	3	8	0
113 Sunsari District						
Total	80	2	29	13	36	0
Sub-Metropolitan City	44	2	13	6	23	0
Municipality	29	0	11	5	13	0
Rural Municipality	7	0	5	2	0	0
114 Udayapur District						
Total	162	20	101	17	23	1
Municipality	120	14	77	11	18	0
Rural Municipality	42	6	24	6	5	1

1) NSIC stands for Nepal Standard Industrial Classification.

2) Establishments only answered "BP4.1 Building/room occupied area using for Business is 1:Yes".

3) Includes "Not reported ", "Unknown" and so on.

Table 8-1 Number of Establishments by Section of Industrial Classification, Area of Business Place and Local Unit

District and Local Unit	Section of NSIC ¹⁾					
	B+D+E+F					
	Mining, Electricity, Gas, Water supply & Construction					
	Area of Business Place (Building/Room)					
	Total ²⁾	Less than 100 Ft2	100 to 299 Ft2	300 to 499 Ft2	500Ft2 and above	Not Stated ³⁾
Taplejung District	101	5	48	19	29	0
10101 PHAKTANLUNG RURAL MUNICIPALITY	17	1	8	6	2	0
10102 MIKWAKHOLA RURAL MUNICIPALITY	12	0	3	1	8	0
10103 MERINGDEN RURAL MUNICIPALITY	7	0	5	1	1	0
10104 MAIWAKHOLA RURAL MUNICIPALITY	14	0	6	3	5	0
10105 AATHARAI TRIBENI RURAL MUNICIPALITY	15	3	6	3	3	0
10106 PHUNGLING MUNICIPALITY	16	0	8	5	3	0
10107 PATHIBHARA YANGBARAK RURAL MUNICIPALITY	5	0	5	0	0	0
10108 SIRJANGA RURAL MUNICIPALITY	12	1	6	0	5	0
10109 SIDINGBA RURAL MUNICIPALITY	3	0	1	0	2	0
Sankhuwasabha District	49	8	22	4	15	0
10201 BHOTKHOLA RURAL MUNICIPALITY	5	1	4	0	0	0
10202 MAKALU RURAL MUNICIPALITY	0	0	0	0	0	0
10203 SILICHONG RURAL MUNICIPALITY	8	2	5	1	0	0
10204 CHICHILA RURAL MUNICIPALITY	1	1	0	0	0	0
10205 SABHAPOKHARI RURAL MUNICIPALITY	1	0	0	0	1	0
10206 KHANDABARI MUNICIPALITY	10	0	6	0	4	0
10207 PANCHAKHAPAN MUNICIPALITY	6	3	0	2	1	0
10208 CHAINAPUR MUNICIPALITY	9	1	2	0	6	0
10209 MADI MUNICIPALITY	4	0	3	1	0	0
10210 DHARMADEVI MUNICIPALITY	5	0	2	0	3	0
Solukhumbu District	16	2	6	3	5	0
10301 KHUMBU PASANGLHAMU RURAL MUNICIPALITY	1	0	1	0	0	0
10302 MAHAKULUNG RURAL MUNICIPALITY	1	1	0	0	0	0
10303 SOTANG RURAL MUNICIPALITY	0	0	0	0	0	0
10304 MAPYA DHUDHAKOSHI RURAL MUNICIPALITY	8	0	3	3	2	0
10305 THULUNG DHUDHA KOSHI RURAL MUNICIPALITY	3	1	0	0	2	0
10306 NECHA SALYAN RURAL MUNICIPALITY	1	0	1	0	0	0
10307 SOLU DHUDHAKUNDA MUNICIPALITY	1	0	0	0	1	0
10308 LIKHU PIKE RURAL MUNICIPALITY	1	0	1	0	0	0
Okhaldhunga District	33	4	15	5	9	0
10401 CHISHANKHU GADHI RURAL MUNICIPALITY	0	0	0	0	0	0
10402 SIDDHICHARAN MUNICIPALITY	11	4	5	0	2	0
10403 MOLUNG RURAL MUNICIPALITY	3	0	1	1	1	0
10404 KHIJI DEMBA RURAL MUNICIPALITY	7	0	6	1	0	0
10405 LIKHU RURAL MUNICIPALITY	11	0	2	3	6	0
10406 CHAMPADEVI RURAL MUNICIPALITY	0	0	0	0	0	0
10407 SUNKOSHI RURAL MUNICIPALITY	0	0	0	0	0	0
10408 MANEBHANJYANG RURAL MUNICIPALITY	1	0	1	0	0	0
Khotang District	43	0	21	6	16	0
10501 KEPILASGADHI RURAL MUNICIPALITY	8	0	0	2	6	0
10502 AISELUKHARKA RURAL MUNICIPALITY	2	0	2	0	0	0
10503 RAWA BESHI RURAL MUNICIPALITY	2	0	2	0	0	0
10504 HALESI TUWACHUNG MUNICIPALITY	0	0	0	0	0	0
10505 DIKTEL RUPAKOT MAJHUWAGADHI MUNICIPALITY	12	0	6	2	4	0
10506 SAKELA RURAL MUNICIPALITY	6	0	2	0	4	0
10507 DIPRUNG CHUICHUMMA RURAL MUNICIPALITY	2	0	1	0	1	0
10508 KHOTEHANG RURAL MUNICIPALITY	10	0	7	2	1	0
10509 JANTE DHUNGA RURAL MUNICIPALITY	0	0	0	0	0	0
10510 BARAHA POKHARI RURAL MUNICIPALITY	1	0	1	0	0	0
Bhojpur District	8	1	1	1	5	0
10601 SHADANANDA MUNICIPALITY	1	1	0	0	0	0
10602 SALPA SILICHHO RURAL MUNICIPALITY	0	0	0	0	0	0
10603 TEMKE MAIYUNG RURAL MUNICIPALITY	0	0	0	0	0	0
10604 BHOJPUR MUNICIPALITY	4	0	0	1	3	0
10605 ARUN RURAL MUNICIPALITY	0	0	0	0	0	0
10606 PAUWA DUNMA RURAL MUNICIPALITY	0	0	0	0	0	0
10607 RAMPRASAD RAI RURAL MUNICIPALITY	0	0	0	0	0	0
10608 HATUWAGADHI RURAL MUNICIPALITY	2	0	1	0	1	0
10609 AAMCHOWK RURAL MUNICIPALITY	1	0	0	0	1	0

1) NSIC stands for Nepal Standard Industrial Classification.

2) Establishments only answered "BP4.1 Building/room occupied area using for Business is 1:Yes".

3) Includes "Not reported", "Unknown" and so on.

Table 8-1 Number of Establishments by Section of Industrial Classification, Area of Business Place and Local Unit

District and Local Unit	Section of NSIC ¹⁾					
	B+D+E+F					
	Mining, Electricity, Gas, Water supply & Construction					
	Area of Business Place (Building/Room)					
	Total ²⁾	Less than 100 Ft ²	100 to 299 Ft ²	300 to 499 Ft ²	500Ft ² and above	Not Stated ³⁾
Dhankuta District	22	4	11	3	4	0
10701 MAHALAXMI MUNICIPALITY	3	1	1	1	0	0
10702 PAKHRIBAS MUNICIPALITY	1	0	0	0	1	0
10703 CHHATHAR JORPATI RURAL MUNICIPALITY	1	0	1	0	0	0
10704 DHANKUTA MUNICIPALITY	16	3	8	2	3	0
10705 SAHIDBHUMI RURAL MUNICIPALITY	0	0	0	0	0	0
10706 SANGURIGADHI RURAL MUNICIPALITY	1	0	1	0	0	0
10707 CHAUBISE RURAL MUNICIPALITY	0	0	0	0	0	0
Terhathum District	41	7	26	3	5	0
10801 AATHARAI RURAL MUNICIPALITY	4	0	1	1	2	0
10802 PHEDAP RURAL MUNICIPALITY	7	0	6	0	1	0
10803 MENCHHAYAYEM RURAL MUNICIPALITY	1	0	0	0	1	0
10804 MYANGLUNG MUNICIPALITY	9	0	9	0	0	0
10805 LALIGURANS MUNICIPALITY	14	3	9	1	1	0
10806 CHHATHAR RURAL MUNICIPALITY	6	4	1	1	0	0
Panchthar District	54	13	15	6	20	0
10901 YANGBARAK RURAL MUNICIPALITY	6	0	2	1	3	0
10902 HILIHAN RURAL MUNICIPALITY	6	1	4	0	1	0
10903 FALELUNG RURAL MUNICIPALITY	19	9	3	1	6	0
10904 PHIDIM MUNICIPALITY	15	3	4	1	7	0
10905 FALGUNANDA RURAL MUNICIPALITY	3	0	0	1	2	0
10906 KUMMAYAK RURAL MUNICIPALITY	2	0	1	1	0	0
10907 TUMBWEA RURAL MUNICIPALITY	1	0	1	0	0	0
10908 MIKLAJUNG RURAL MUNICIPALITY	2	0	0	1	1	0
Ilam District	35	4	12	2	17	0
11001 MAI JOGMAI RURAL MUNICIPALITY	2	1	0	0	1	0
11002 SANDAKPUR RURAL MUNICIPALITY	1	0	0	0	1	0
11003 ILAM MUNICIPALITY	13	0	4	1	8	0
11004 DEUMAI MUNICIPALITY	0	0	0	0	0	0
11005 FAKFOKATHUM RURAL MUNICIPALITY	5	0	1	1	3	0
11006 MANGSEBUNG RURAL MUNICIPALITY	1	0	1	0	0	0
11007 CHULACHULI RURAL MUNICIPALITY	5	1	3	0	1	0
11008 MAI MUNICIPALITY	2	0	1	0	1	0
11009 SURYODAYA MUNICIPALITY	6	2	2	0	2	0
11010 RONG RURAL MUNICIPALITY	0	0	0	0	0	0
Jhapa District	87	7	31	7	42	0
11101 MECHINAGAR MUNICIPALITY	18	2	7	3	6	0
11102 BUDDHASHANTI RURAL MUNICIPALITY	12	1	6	0	5	0
11103 ARJUNDHARA MUNICIPALITY	9	0	3	1	5	0
11104 KANKAI MUNICIPALITY	5	2	2	0	1	0
11105 SHIVASATAKSHI MUNICIPALITY	2	0	0	0	2	0
11106 KAMAL RURAL MUNICIPALITY	1	0	0	0	1	0
11107 DAMAK MUNICIPALITY	12	0	4	1	7	0
11108 GAURADAHA MUNICIPALITY	3	0	1	0	2	0
11109 GAURIGANJ RURAL MUNICIPALITY	1	0	0	0	1	0
11110 JHAPA RURAL MUNICIPALITY	0	0	0	0	0	0
11111 BARHADASHI RURAL MUNICIPALITY	2	0	1	1	0	0
11112 BIRTAMOD MUNICIPALITY	15	1	6	1	7	0
11113 HALDIBARI RURAL MUNICIPALITY	0	0	0	0	0	0
11114 BHADRAPUR MUNICIPALITY	6	0	1	0	5	0
11115 KACHANAKAWAL RURAL MUNICIPALITY	1	1	0	0	0	0

1) NSIC stands for Nepal Standard Industrial Classification.

2) Establishments only answered "BP4.1 Building/room occupied area using for Business is 1:Yes".

3) Includes "Not reported ", "Unknown" and so on.

Table 8-1 Number of Establishments by Section of Industrial Classification, Area of Business Place and Local Unit

District and Local Unit	Section of NSIC ¹⁾					
	B+D+E+F					
	Mining, Electricity, Gas, Water supply & Construction					
	Area of Business Place (Building/Room)					
	Total ²⁾	Less than 100 Ft2	100 to 299 Ft2	300 to 499 Ft2	500Ft2 and above	Not Stated ³⁾
Morang District	80	8	27	10	35	0
11201 MIKLAJUNG RURAL MUNICIPALITY	2	1	1	0	0	0
11202 LETANG MUNICIPALITY	3	0	1	0	2	0
11203 KERABARI RURAL MUNICIPALITY	6	1	2	1	2	0
11204 SUNDARHARAICHA MUNICIPALITY	6	0	3	0	3	0
11205 BELBARI MUNICIPALITY	2	0	1	0	1	0
11206 KANEPOKHARI RURAL MUNICIPALITY	0	0	0	0	0	0
11207 PATHARI SHANISHCHARE MUNICIPALITY	0	0	0	0	0	0
11208 URLABARI MUNICIPALITY	3	0	1	1	1	0
11209 RATUWAMAI MUNICIPALITY	1	0	1	0	0	0
11210 SUNWARSHI MUNICIPALITY	3	2	1	0	0	0
11211 RANGELI MUNICIPALITY	2	0	0	0	2	0
11212 GRAMTHAN RURAL MUNICIPALITY	2	0	2	0	0	0
11213 BUDHIGANGA RURAL MUNICIPALITY	7	0	2	1	4	0
11214 BIRATNAGAR METROPOLITIAN CITY	40	4	12	6	18	0
11215 KATAHARI RURAL MUNICIPALITY	3	0	0	1	2	0
11216 DHANAPALTHAN RURAL MUNICIPALITY	0	0	0	0	0	0
11217 JAHADA RURAL MUNICIPALITY	0	0	0	0	0	0
Sunsari District	80	2	29	13	36	0
11301 DHARAN SUB-METROPOLITIAN CITY	23	1	6	3	13	0
11302 BARAHAKSHETRA MUNICIPALITY	2	0	1	1	0	0
11303 KOSHI RURAL MUNICIPALITY	2	0	1	1	0	0
11304 BHOKRAHA NARASINHA RURAL MUNICIPALITY	0	0	0	0	0	0
11305 RAMDHUNI MUNICIPALITY	2	0	0	0	2	0
11306 ITAHARI SUB-METROPOLITIAN CITY	21	1	7	3	10	0
11307 DUHABI MUNICIPALITY	9	0	4	1	4	0
11308 GADHI RURAL MUNICIPALITY	0	0	0	0	0	0
11309 INARUWA MUNICIPALITY	16	0	6	3	7	0
11310 HARINAGAR RURAL MUNICIPALITY	1	0	1	0	0	0
11311 DEWANGUNJ RURAL MUNICIPALITY	2	0	1	1	0	0
11312 BARJU RURAL MUNICIPALITY	2	0	2	0	0	0
Udayapur District	162	20	101	17	23	1
11401 BELAKA MUNICIPALITY	6	1	5	0	0	0
11402 CHAUDANDIGADHI MUNICIPALITY	12	2	6	1	3	0
11403 TRIYUGA MUNICIPALITY	85	11	57	7	10	0
11404 RAUTAMAI RURAL MUNICIPALITY	20	5	7	3	4	1
11405 LIMCHUNBUNG RURAL MUNICIPALITY	2	1	1	0	0	0
11406 TAPLI RURAL MUNICIPALITY	14	0	10	3	1	0
11407 KATARI MUNICIPALITY	17	0	9	3	5	0
11408 UDAYAPURGADHI RURAL MUNICIPALITY	6	0	6	0	0	0

1) NSIC stands for Nepal Standard Industrial Classification.

2) Establishments only answered "BP4.1 Building/room occupied area using for Business is 1:Yes".

3) Includes "Not reported ", "Unknown" and so on.

Table 8-1 Number of Establishments by Section of Industrial Classification, Area of Business Place and Local Unit

District and Local Unit	Section of NSIC ¹⁾					
	G					
	Wholesale and Retail Trade					
	Area of Business Place (Building/Room)					
	Total ²⁾	Less than 100 Ft2	100 to 299 Ft2	300 to 499 Ft2	500Ft2 and above	Not Stated ³⁾
Province 1						
Total	78,781	20,277	46,669	6,664	5,049	122
Metropolitan City	4,536	1,058	2,798	344	330	6
Sub-Metropolitan City	8,976	2,188	5,377	706	697	8
Municipality	43,549	10,929	26,445	3,555	2,554	66
Rural Municipality	21,720	6,102	12,049	2,059	1,468	42
101 Taplejung District						
Total	1,573	304	868	217	184	0
Municipality	638	147	368	69	54	0
Rural Municipality	935	157	500	148	130	0
102 Sankhuwasabha District						
Total	2,819	913	1,384	307	213	2
Municipality	2,172	644	1,147	249	131	1
Rural Municipality	647	269	237	58	82	1
103 Solukhumbu District						
Total	1,197	243	466	246	242	0
Municipality	314	2	62	115	135	0
Rural Municipality	883	241	404	131	107	0
104 Okhaldhunga District						
Total	1,977	391	1,207	229	147	3
Municipality	613	244	295	46	26	2
Rural Municipality	1,364	147	912	183	121	1
105 Khotang District						
Total	1,701	153	1,237	185	126	0
Municipality	817	83	579	85	70	0
Rural Municipality	884	70	658	100	56	0
106 Bhojpur District						
Total	1,666	362	794	331	176	3
Municipality	767	246	351	131	37	2
Rural Municipality	899	116	443	200	139	1
107 Dhankuta District						
Total	2,456	677	1,374	268	133	4
Municipality	1,573	408	927	164	72	2
Rural Municipality	883	269	447	104	61	2

1) NSIC stands for Nepal Standard Industrial Classification.

2) Establishments only answered "BP4.1 Building/room occupied area using for Business is 1:Yes".

3) Includes "Not reported ", "Unknown" and so on.

Table 8-1 Number of Establishments by Section of Industrial Classification, Area of Business Place and Local Unit

District and Local Unit	Section of NSIC ¹⁾					
	G					
	Wholesale and Retail Trade					
	Area of Business Place (Building/Room)					
	Total ²⁾	Less than 100 Ft2	100 to 299 Ft2	300 to 499 Ft2	500Ft2 and above	Not Stated ³⁾
108 Terhathum District						
Total	1,311	499	648	126	37	1
Municipality	766	290	403	57	15	1
Rural Municipality	545	209	245	69	22	0
109 Panchthar District						
Total	2,686	935	1,410	232	107	2
Municipality	873	357	425	61	29	1
Rural Municipality	1,813	578	985	171	78	1
110 Ilam District						
Total	4,724	1,513	2,318	542	349	2
Municipality	3,322	1,102	1,657	350	212	1
Rural Municipality	1,402	411	661	192	137	1
111 Jhapa District						
Total	18,379	4,009	12,077	1,255	1,017	21
Municipality	14,464	3,004	9,621	996	827	16
Rural Municipality	3,915	1,005	2,456	259	190	5
112 Morang District						
Total	16,865	4,899	9,881	1,130	908	47
Metropolitan City	4,536	1,058	2,798	344	330	6
Municipality	8,147	2,240	4,850	599	429	29
Rural Municipality	4,182	1,601	2,233	187	149	12
113 Sunsari District						
Total	15,743	4,153	9,284	1,142	1,147	17
Sub-Metropolitan City	8,976	2,188	5,377	706	697	8
Municipality	4,260	1,058	2,593	290	313	6
Rural Municipality	2,507	907	1,314	146	137	3
114 Udayapur District						
Total	5,684	1,226	3,721	454	263	20
Municipality	4,823	1,104	3,167	343	204	5
Rural Municipality	861	122	554	111	59	15

1) NSIC stands for Nepal Standard Industrial Classification.

2) Establishments only answered "BP4.1 Building/room occupied area using for Business is 1:Yes".

3) Includes "Not reported ", "Unknown" and so on.

Table 8-1 Number of Establishments by Section of Industrial Classification, Area of Business Place and Local Unit

District and Local Unit	Section of NSIC ¹⁾					
	G					
	Wholesale and Retail Trade					
	Area of Business Place (Building/Room)					
	Total ²⁾	Less than 100 Ft2	100 to 299 Ft2	300 to 499 Ft2	500Ft2 and above	Not Stated ³⁾
Taplejung District	1,573	304	868	217	184	0
10101 PHAKTANLUNG RURAL MUNICIPALITY	128	28	56	20	24	0
10102 MIKWAKHOLA RURAL MUNICIPALITY	77	19	32	16	10	0
10103 MERINGDEN RURAL MUNICIPALITY	142	3	75	25	39	0
10104 MAIWAKHOLA RURAL MUNICIPALITY	99	9	21	52	17	0
10105 AATHARAI TRIBENI RURAL MUNICIPALITY	118	33	71	8	6	0
10106 PHUNGLING MUNICIPALITY	638	147	368	69	54	0
10107 PATHIBHARA YANGBARAK RURAL MUNICIPALITY	126	28	63	8	27	0
10108 SIRJIANGA RURAL MUNICIPALITY	167	29	119	14	5	0
10109 SIDINGBA RURAL MUNICIPALITY	78	8	63	5	2	0
Sankhuwasabha District	2,819	913	1,384	307	213	2
10201 BHOTKHOLA RURAL MUNICIPALITY	85	21	43	14	7	0
10202 MAKALU RURAL MUNICIPALITY	213	123	62	21	7	0
10203 SILICHONG RURAL MUNICIPALITY	141	61	70	5	4	1
10204 CHICHILA RURAL MUNICIPALITY	86	49	25	8	4	0
10205 SABHAPOKHARI RURAL MUNICIPALITY	122	15	37	10	60	0
10206 KHANDABARI MUNICIPALITY	950	274	462	130	84	0
10207 PANCHAKHAPAN MUNICIPALITY	296	142	105	35	14	0
10208 CHAINAPUR MUNICIPALITY	480	164	274	26	16	0
10209 MADI MUNICIPALITY	195	24	151	17	3	0
10210 DHARMADEVI MUNICIPALITY	251	40	155	41	14	1
Solukhumbu District	1,197	243	466	246	242	0
10301 KHUMBU PASANGLHAMU RURAL MUNICIPALITY	128	0	114	9	5	0
10302 MAHAKULUNG RURAL MUNICIPALITY	180	73	54	17	36	0
10303 SOTANG RURAL MUNICIPALITY	118	21	74	14	9	0
10304 MAPYA DHUDHAKOSHI RURAL MUNICIPALITY	86	1	64	12	9	0
10305 THULUNG DHUDHA KOSHI RURAL MUNICIPALITY	200	124	27	34	15	0
10306 NECHA SALYAN RURAL MUNICIPALITY	122	2	60	36	24	0
10307 SOLU DHUDHAKUNDA MUNICIPALITY	314	2	62	115	135	0
10308 LIKHU PIKE RURAL MUNICIPALITY	49	20	11	9	9	0
Okhaldhunga District	1,977	391	1,207	229	147	3
10401 CHISHANKHU GADHI RURAL MUNICIPALITY	157	38	91	8	20	0
10402 SIDDHICHARAN MUNICIPALITY	613	244	295	46	26	2
10403 MOLUNG RURAL MUNICIPALITY	218	45	109	45	19	0
10404 KHIJI DEMBA RURAL MUNICIPALITY	190	29	111	17	33	0
10405 LIKHU RURAL MUNICIPALITY	163	15	111	34	2	1
10406 CHAMPADEVI RURAL MUNICIPALITY	146	3	130	11	2	0
10407 SUNKOSHI RURAL MUNICIPALITY	212	3	163	29	17	0
10408 MANEBHANJYANG RURAL MUNICIPALITY	278	14	197	39	28	0
Khotang District	1,701	153	1,237	185	126	0
10501 KEPILASGADHI RURAL MUNICIPALITY	62	4	38	12	8	0
10502 AISELUKHARKA RURAL MUNICIPALITY	149	38	78	21	12	0
10503 RAWA BESHI RURAL MUNICIPALITY	93	0	56	20	17	0
10504 HALESI TUWACHUNG MUNICIPALITY	216	12	150	28	26	0
10505 DIKTEL RUPAKOT MAJHUWAGADHI MUNICIPALITY	601	71	429	57	44	0
10506 SAKELA RURAL MUNICIPALITY	76	3	67	5	1	0
10507 DIPRUNG CHUICHUMMA RURAL MUNICIPALITY	188	9	156	12	11	0
10508 KHOTEHANG RURAL MUNICIPALITY	137	2	102	26	7	0
10509 JANTE DHUNGA RURAL MUNICIPALITY	90	5	84	1	0	0
10510 BARAHA POKHARI RURAL MUNICIPALITY	89	9	77	3	0	0
Bhojpur District	1,666	362	794	331	176	3
10601 SHADANANDA MUNICIPALITY	293	59	128	92	13	1
10602 SALPA SILICHHO RURAL MUNICIPALITY	129	3	75	27	24	0
10603 TEMKE MAIYUNG RURAL MUNICIPALITY	136	40	91	4	1	0
10604 BHOJPUR MUNICIPALITY	474	187	223	39	24	1
10605 ARUN RURAL MUNICIPALITY	112	8	64	26	14	0
10606 PAUWA DUNMA RURAL MUNICIPALITY	134	38	75	18	3	0
10607 RAMPRASAD RAI RURAL MUNICIPALITY	113	19	62	20	11	1
10608 HATUWAGADHI RURAL MUNICIPALITY	130	5	27	44	54	0
10609 AAMCHOWK RURAL MUNICIPALITY	145	3	49	61	32	0

1) NSIC stands for Nepal Standard Industrial Classification.

2) Establishments only answered "BP4.1 Building/room occupied area using for Business is 1:Yes".

3) Includes "Not reported", "Unknown" and so on.

Table 8-1 Number of Establishments by Section of Industrial Classification, Area of Business Place and Local Unit

District and Local Unit	Section of NSIC ¹⁾					
	G					
	Wholesale and Retail Trade					
	Area of Business Place (Building/Room)					
	Total ²⁾	Less than 100 Ft2	100 to 299 Ft2	300 to 499 Ft2	500Ft2 and above	Not Stated ³⁾
Dhankuta District	2,456	677	1,374	268	133	4
10701 MAHALAXMI MUNICIPALITY	317	56	195	50	16	0
10702 PAKHRIBAS MUNICIPALITY	298	131	127	32	8	0
10703 CHHATHAR JORPATI RURAL MUNICIPALITY	269	38	144	65	22	0
10704 DHANKUTA MUNICIPALITY	958	221	605	82	48	2
10705 SAHIDBHUMI RURAL MUNICIPALITY	146	78	56	5	6	1
10706 SANGURIGADHI RURAL MUNICIPALITY	202	68	120	10	4	0
10707 CHAUBISE RURAL MUNICIPALITY	266	85	127	24	29	1
Terhathum District	1,311	499	648	126	37	1
10801 AATHARAI RURAL MUNICIPALITY	170	105	57	7	1	0
10802 PHEDAP RURAL MUNICIPALITY	149	46	82	19	2	0
10803 MENCHHAYAYEM RURAL MUNICIPALITY	88	26	27	25	10	0
10804 MYANGLUNG MUNICIPALITY	502	170	298	28	6	0
10805 LALIGURANS MUNICIPALITY	264	120	105	29	9	1
10806 CHHATHAR RURAL MUNICIPALITY	138	32	79	18	9	0
Panchthar District	2,686	935	1,410	232	107	2
10901 YANGBARAK RURAL MUNICIPALITY	320	141	139	22	18	0
10902 HILIHAN RURAL MUNICIPALITY	268	105	136	21	6	0
10903 FALELUNG RURAL MUNICIPALITY	232	102	99	18	12	1
10904 PHIDIM MUNICIPALITY	873	357	425	61	29	1
10905 FALGUNANDA RURAL MUNICIPALITY	282	82	177	19	4	0
10906 KUMMAYAK RURAL MUNICIPALITY	175	24	96	36	19	0
10907 TUMBEWA RURAL MUNICIPALITY	136	28	96	10	2	0
10908 MIKLAJUNG RURAL MUNICIPALITY	400	96	242	45	17	0
Ilam District	4,724	1,513	2,318	542	349	2
11001 MAI JOGMAI RURAL MUNICIPALITY	232	21	87	84	40	0
11002 SANDAKPUR RURAL MUNICIPALITY	213	52	107	33	21	0
11003 ILAM MUNICIPALITY	1,261	386	589	212	73	1
11004 DEUMAI MUNICIPALITY	484	85	286	57	56	0
11005 FAKFOKATHUM RURAL MUNICIPALITY	251	109	120	15	6	1
11006 MANGSEBUNG RURAL MUNICIPALITY	221	31	164	10	16	0
11007 CHULACHULI RURAL MUNICIPALITY	249	102	132	8	7	0
11008 MAI MUNICIPALITY	424	254	145	16	9	0
11009 SURYODAYA MUNICIPALITY	1,153	377	637	65	74	0
11010 RONG RURAL MUNICIPALITY	236	96	51	42	47	0
Jhapa District	18,379	4,009	12,077	1,255	1,017	21
11101 MECHINAGAR MUNICIPALITY	2,677	844	1,590	145	96	2
11102 BUDDHASHANTI RURAL MUNICIPALITY	930	222	592	76	40	0
11103 ARJUNDHARA MUNICIPALITY	1,189	229	814	95	50	1
11104 KANKAI MUNICIPALITY	1,064	319	661	43	40	1
11105 SHIVASATAKSHI MUNICIPALITY	1,080	227	751	59	41	2
11106 KAMAL RURAL MUNICIPALITY	680	142	474	33	31	0
11107 DAMAK MUNICIPALITY	3,078	585	1,999	262	228	4
11108 GAURADHA MUNICIPALITY	797	171	556	41	29	0
11109 GAURIGANJ RURAL MUNICIPALITY	460	108	285	28	39	0
11110 JHAPA RURAL MUNICIPALITY	438	85	268	46	39	0
11111 BARHADASHI RURAL MUNICIPALITY	464	148	279	27	7	3
11112 BIRTAMOD MUNICIPALITY	3,342	411	2,362	278	288	3
11113 HALDIBARI RURAL MUNICIPALITY	462	98	333	15	15	1
11114 BHADRAPUR MUNICIPALITY	1,237	218	888	73	55	3
11115 KACHANAKAWAL RURAL MUNICIPALITY	481	202	225	34	19	1

1) NSIC stands for Nepal Standard Industrial Classification.

2) Establishments only answered "BP4.1 Building/room occupied area using for Business is 1:Yes".

3) Includes "Not reported ", "Unknown" and so on.

Table 8-1 Number of Establishments by Section of Industrial Classification, Area of Business Place and Local Unit

District and Local Unit	Section of NSIC ¹⁾						Not Stated ³⁾
	G						
	Wholesale and Retail Trade						
	Area of Business Place (Building/Room)						
	Total ²⁾	Less than 100 Ft2	100 to 299 Ft2	300 to 499 Ft2	500Ft2 and above		
Morang District	16,865	4,899	9,881	1,130	908	47	
11201 MIKLAJUNG RURAL MUNICIPALITY	437	181	228	19	6	3	
11202 LETANG MUNICIPALITY	551	171	302	54	24	0	
11203 KERABARI RURAL MUNICIPALITY	659	251	369	17	17	5	
11204 SUNDARHARAICHA MUNICIPALITY	1,652	364	1,085	120	77	6	
11205 BELBARI MUNICIPALITY	1,257	262	797	115	80	3	
11206 KANEPOKHARI RURAL MUNICIPALITY	579	147	370	43	17	2	
11207 PATHARI SHANISHCHARE MUNICIPALITY	1,331	419	740	107	60	5	
11208 URLABARI MUNICIPALITY	1,466	411	876	104	71	4	
11209 RATUWAMAI MUNICIPALITY	819	233	515	25	39	7	
11210 SUNWARSHI MUNICIPALITY	473	212	209	22	29	1	
11211 RANGELI MUNICIPALITY	598	168	326	52	49	3	
11212 GRAMTHAN RURAL MUNICIPALITY	533	160	326	26	19	2	
11213 BUDHIGANGA RURAL MUNICIPALITY	643	182	404	25	32	0	
11214 BIRATNAGAR METROPOLITIAN CITY	4,536	1,058	2,798	344	330	6	
11215 KATAHARI RURAL MUNICIPALITY	422	136	256	13	17	0	
11216 DHANAPALTHAN RURAL MUNICIPALITY	530	290	172	37	31	0	
11217 JAHADA RURAL MUNICIPALITY	379	254	108	7	10	0	
Sunsari District	15,743	4,153	9,284	1,142	1,147	17	
11301 DHARAN SUB-METROPOLITIAN CITY	4,366	1,387	2,347	330	300	2	
11302 BARAHAKSHETRA MUNICIPALITY	1,047	293	600	82	69	3	
11303 KOSHI RURAL MUNICIPALITY	437	163	221	39	14	0	
11304 BHOKRAHA NARASINHA RURAL MUNICIPALITY	410	193	166	28	23	0	
11305 RAMDHUNI MUNICIPALITY	1,008	250	611	77	69	1	
11306 ITAHARI SUB-METROPOLITIAN CITY	4,610	801	3,030	376	397	6	
11307 DUHABI MUNICIPALITY	1,049	283	615	51	99	1	
11308 GADHI RURAL MUNICIPALITY	375	132	160	19	62	2	
11309 INARUWA MUNICIPALITY	1,156	232	767	80	76	1	
11310 HARINAGAR RURAL MUNICIPALITY	467	133	303	19	12	0	
11311 DEWANGUNJ RURAL MUNICIPALITY	368	119	215	23	11	0	
11312 BARJU RURAL MUNICIPALITY	450	167	249	18	15	1	
Udayapur District	5,684	1,226	3,721	454	263	20	
11401 BELAKA MUNICIPALITY	739	253	440	35	11	0	
11402 CHAUDANDIGADHI MUNICIPALITY	866	343	445	58	15	5	
11403 TRIYUGA MUNICIPALITY	2,025	450	1,303	169	103	0	
11404 RAUTAMAI RURAL MUNICIPALITY	265	66	133	42	23	1	
11405 LIMCHUNBUNG RURAL MUNICIPALITY	113	39	63	9	2	0	
11406 TAPLI RURAL MUNICIPALITY	158	1	124	25	8	0	
11407 KATARI MUNICIPALITY	1,193	58	979	81	75	0	
11408 UDAYAPURGADHI RURAL MUNICIPALITY	325	16	234	35	26	14	

1) NSIC stands for Nepal Standard Industrial Classification.

2) Establishments only answered "BP4.1 Building/room occupied area using for Business is 1:Yes".

3) Includes "Not reported ", "Unknown" and so on.

Table 8-1 Number of Establishments by Section of Industrial Classification, Area of Business Place and Local Unit

District and Local Unit	Section of NSIC ¹⁾					
	H+J					
	Transportation and Storage, Information and Communication					
	Area of Business Place (Building/Room)					
	Total ²⁾	Less than 100 Ft ²	100 to 299 Ft ²	300 to 499 Ft ²	500Ft ² and above	Not Stated ³⁾
Province 1						
Total	1,018	131	495	137	255	0
Metropolitan City	88	6	29	11	42	0
Sub-Metropolitan City	123	28	58	11	26	0
Municipality	457	47	206	74	130	0
Rural Municipality	350	50	202	41	57	0
101 Taplejung District						
Total	61	11	35	2	13	0
Municipality	13	4	5	0	4	0
Rural Municipality	48	7	30	2	9	0
102 Sankhuwasabha District						
Total	32	3	12	12	5	0
Municipality	27	2	11	10	4	0
Rural Municipality	5	1	1	2	1	0
103 Solukhumbu District						
Total	29	3	8	5	13	0
Municipality	6	0	1	0	5	0
Rural Municipality	23	3	7	5	8	0
104 Okhaldhunga District						
Total	48	9	28	5	6	0
Municipality	18	6	7	1	4	0
Rural Municipality	30	3	21	4	2	0
105 Khotang District						
Total	76	12	51	7	6	0
Municipality	28	4	16	2	6	0
Rural Municipality	48	8	35	5	0	0
106 Bhojpur District						
Total	33	4	16	4	9	0
Municipality	11	3	2	2	4	0
Rural Municipality	22	1	14	2	5	0
107 Dhankuta District						
Total	48	6	21	8	13	0
Municipality	30	4	12	7	7	0
Rural Municipality	18	2	9	1	6	0

1) NSIC stands for Nepal Standard Industrial Classification.

2) Establishments only answered "BP4.1 Building/room occupied area using for Business is 1:Yes".

3) Includes "Not reported ", "Unknown" and so on.

Table 8-1 Number of Establishments by Section of Industrial Classification, Area of Business Place and Local Unit

District and Local Unit	Section of NSIC ¹⁾					
	H+J					
	Transportation and Storage, Information and Communication					
	Area of Business Place (Building/Room)					
	Total ²⁾	Less than 100 Ft ²	100 to 299 Ft ²	300 to 499 Ft ²	500Ft ² and above	Not Stated ³⁾
108 Terhathum District						
Total	32	6	8	8	10	0
Municipality	14	3	2	3	6	0
Rural Municipality	18	3	6	5	4	0
109 Panchthar District						
Total	44	8	18	8	10	0
Municipality	18	2	7	4	5	0
Rural Municipality	26	6	11	4	5	0
110 Ilam District						
Total	49	6	12	13	18	0
Municipality	34	5	7	9	13	0
Rural Municipality	15	1	5	4	5	0
111 Jhapa District						
Total	164	8	91	25	40	0
Municipality	142	6	77	21	38	0
Rural Municipality	22	2	14	4	2	0
112 Morang District						
Total	167	14	78	17	58	0
Metropolitan City	88	6	29	11	42	0
Municipality	39	4	18	5	12	0
Rural Municipality	40	4	31	1	4	0
113 Sunsari District						
Total	174	35	84	16	39	0
Sub-Metropolitan City	123	28	58	11	26	0
Municipality	32	2	16	4	10	0
Rural Municipality	19	5	10	1	3	0
114 Udayapur District						
Total	61	6	33	7	15	0
Municipality	45	2	25	6	12	0
Rural Municipality	16	4	8	1	3	0

1) NSIC stands for Nepal Standard Industrial Classification.

2) Establishments only answered "BP4.1 Building/room occupied area using for Business is 1:Yes".

3) Includes "Not reported ", "Unknown" and so on.

Table 8-1 Number of Establishments by Section of Industrial Classification, Area of Business Place and Local Unit

District and Local Unit	Section of NSIC ¹⁾					
	H+J					
	Transportation and Storage, Information and Communication					
	Area of Business Place (Building/Room)					
	Total ²⁾	Less than 100 Ft2	100 to 299 Ft2	300 to 499 Ft2	500Ft2 and above	Not Stated ³⁾
Taplejung District	61	11	35	2	13	0
10101 PHAKTANLUNG RURAL MUNICIPALITY	7	0	6	0	1	0
10102 MIKWAKHOLA RURAL MUNICIPALITY	5	0	4	0	1	0
10103 MERINGDEN RURAL MUNICIPALITY	4	0	2	0	2	0
10104 MAIWAKHOLA RURAL MUNICIPALITY	3	1	1	0	1	0
10105 AATHARAI TRIBENI RURAL MUNICIPALITY	5	0	3	1	1	0
10106 PHUNGLING MUNICIPALITY	13	4	5	0	4	0
10107 PATHIBHARA YANGBARAK RURAL MUNICIPALITY	8	0	4	1	3	0
10108 SIRJANGA RURAL MUNICIPALITY	10	3	7	0	0	0
10109 SIDINGBA RURAL MUNICIPALITY	6	3	3	0	0	0
Sankhuwasabha District	32	3	12	12	5	0
10201 BHOTKHOLA RURAL MUNICIPALITY	1	0	1	0	0	0
10202 MAKALU RURAL MUNICIPALITY	3	1	0	2	0	0
10203 SILICHONG RURAL MUNICIPALITY	1	0	0	0	1	0
10204 CHICHILA RURAL MUNICIPALITY	0	0	0	0	0	0
10205 SABHAPOKHARI RURAL MUNICIPALITY	0	0	0	0	0	0
10206 KHANDABARI MUNICIPALITY	12	1	4	4	3	0
10207 PANCHAKHAPAN MUNICIPALITY	1	0	0	1	0	0
10208 CHAINAPUR MUNICIPALITY	6	0	3	2	1	0
10209 MADI MUNICIPALITY	3	0	1	2	0	0
10210 DHARMADEVI MUNICIPALITY	5	1	3	1	0	0
Solukhumbu District	29	3	8	5	13	0
10301 KHUMBU PASANGLHAMU RURAL MUNICIPALITY	7	0	2	0	5	0
10302 MAHAKULUNG RURAL MUNICIPALITY	1	0	0	1	0	0
10303 SOTANG RURAL MUNICIPALITY	2	0	1	1	0	0
10304 MAPYA DHUDHAKOSHI RURAL MUNICIPALITY	3	0	2	0	1	0
10305 THULUNG DHUDHA KOSHI RURAL MUNICIPALITY	6	3	1	1	1	0
10306 NECHA SALYAN RURAL MUNICIPALITY	3	0	1	2	0	0
10307 SOLU DHUDHAKUNDA MUNICIPALITY	6	0	1	0	5	0
10308 LIKHU PIKE RURAL MUNICIPALITY	1	0	0	0	1	0
Okhaldhunga District	48	9	28	5	6	0
10401 CHISHANKHU GADHI RURAL MUNICIPALITY	5	2	2	1	0	0
10402 SIDDHICHARAN MUNICIPALITY	18	6	7	1	4	0
10403 MOLUNG RURAL MUNICIPALITY	2	1	1	0	0	0
10404 KHIJI DEMBA RURAL MUNICIPALITY	6	0	4	1	1	0
10405 LIKHU RURAL MUNICIPALITY	4	0	3	0	1	0
10406 CHAMPADEVI RURAL MUNICIPALITY	5	0	5	0	0	0
10407 SUNKOSHI RURAL MUNICIPALITY	3	0	1	2	0	0
10408 MANEBHANJYANG RURAL MUNICIPALITY	5	0	5	0	0	0
Khotang District	76	12	51	7	6	0
10501 KEPILASGADHI RURAL MUNICIPALITY	7	3	4	0	0	0
10502 AISELUKHARKA RURAL MUNICIPALITY	6	3	3	0	0	0
10503 RAWA BESHI RURAL MUNICIPALITY	5	0	3	2	0	0
10504 HALESI TUWACHUNG MUNICIPALITY	11	1	10	0	0	0
10505 DIKTEL RUPAKOT MAJHUWAGADHI MUNICIPALITY	17	3	6	2	6	0
10506 SAKELA RURAL MUNICIPALITY	2	0	1	1	0	0
10507 DIPRUNG CHUICHUMMA RURAL MUNICIPALITY	7	0	6	1	0	0
10508 KHOTEHANG RURAL MUNICIPALITY	9	0	9	0	0	0
10509 JANTE DHUNGA RURAL MUNICIPALITY	6	1	5	0	0	0
10510 BARAHA POKHARI RURAL MUNICIPALITY	6	1	4	1	0	0
Bhojpur District	33	4	16	4	9	0
10601 SHADANANDA MUNICIPALITY	2	1	1	0	0	0
10602 SALPA SILICHHO RURAL MUNICIPALITY	0	0	0	0	0	0
10603 TEMKE MAIYUNG RURAL MUNICIPALITY	2	1	1	0	0	0
10604 BHOJPUR MUNICIPALITY	9	2	1	2	4	0
10605 ARUN RURAL MUNICIPALITY	4	0	2	1	1	0
10606 PAUWA DUNMA RURAL MUNICIPALITY	4	0	1	1	2	0
10607 RAMPRASAD RAI RURAL MUNICIPALITY	6	0	4	0	2	0
10608 HATUWAGADHI RURAL MUNICIPALITY	1	0	1	0	0	0
10609 AAMCHOWK RURAL MUNICIPALITY	5	0	5	0	0	0

1) NSIC stands for Nepal Standard Industrial Classification.

2) Establishments only answered "BP4.1 Building/room occupied area using for Business is 1:Yes".

3) Includes "Not reported", "Unknown" and so on.

Table 8-1 Number of Establishments by Section of Industrial Classification, Area of Business Place and Local Unit

District and Local Unit	Section of NSIC ¹⁾					
	H+J					
	Transportation and Storage, Information and Communication					
	Area of Business Place (Building/Room)					
	Total ²⁾	Less than 100 Ft2	100 to 299 Ft2	300 to 499 Ft2	500Ft2 and above	Not Stated ³⁾
Dhankuta District	48	6	21	8	13	0
10701 MAHALAXMI MUNICIPALITY	1	0	0	1	0	0
10702 PAKHRIBAS MUNICIPALITY	5	0	1	3	1	0
10703 CHHATHAR JORPATI RURAL MUNICIPALITY	2	1	1	0	0	0
10704 DHANKUTA MUNICIPALITY	24	4	11	3	6	0
10705 SAHIDBHUMI RURAL MUNICIPALITY	1	0	0	0	1	0
10706 SANGURIGADHI RURAL MUNICIPALITY	11	1	5	1	4	0
10707 CHAUBISE RURAL MUNICIPALITY	4	0	3	0	1	0
Terhathum District	32	6	8	8	10	0
10801 AATHARAI RURAL MUNICIPALITY	8	3	2	2	1	0
10802 PHEDAP RURAL MUNICIPALITY	2	0	2	0	0	0
10803 MENCHHAYAYEM RURAL MUNICIPALITY	3	0	0	1	2	0
10804 MYANGLUNG MUNICIPALITY	8	3	0	1	4	0
10805 LALIGURANS MUNICIPALITY	6	0	2	2	2	0
10806 CHHATHAR RURAL MUNICIPALITY	5	0	2	2	1	0
Panchthar District	44	8	18	8	10	0
10901 YANGBARAK RURAL MUNICIPALITY	6	3	1	1	1	0
10902 HILIHAN RURAL MUNICIPALITY	2	0	2	0	0	0
10903 FALELUNG RURAL MUNICIPALITY	4	1	3	0	0	0
10904 PHIDIM MUNICIPALITY	18	2	7	4	5	0
10905 FALGUNANDA RURAL MUNICIPALITY	5	0	3	1	1	0
10906 KUMMAYAK RURAL MUNICIPALITY	3	0	0	2	1	0
10907 TUMBEWA RURAL MUNICIPALITY	1	1	0	0	0	0
10908 MIKLAJUNG RURAL MUNICIPALITY	5	1	2	0	2	0
Ilam District	49	6	12	13	18	0
11001 MAI JOGMAI RURAL MUNICIPALITY	3	1	0	2	0	0
11002 SANDAKPUR RURAL MUNICIPALITY	2	0	2	0	0	0
11003 ILAM MUNICIPALITY	12	0	5	3	4	0
11004 DEUMAI MUNICIPALITY	5	1	0	4	0	0
11005 FAKFOKATHUM RURAL MUNICIPALITY	2	0	1	1	0	0
11006 MANGSEBUNG RURAL MUNICIPALITY	3	0	1	0	2	0
11007 CHULACHULI RURAL MUNICIPALITY	1	0	0	0	1	0
11008 MAI MUNICIPALITY	3	2	1	0	0	0
11009 SURYODAYA MUNICIPALITY	14	2	1	2	9	0
11010 RONG RURAL MUNICIPALITY	4	0	1	1	2	0
Jhapa District	164	8	91	25	40	0
11101 MECHINAGAR MUNICIPALITY	21	2	6	3	10	0
11102 BUDDHASHANTI RURAL MUNICIPALITY	4	0	1	2	1	0
11103 ARJUNDHARA MUNICIPALITY	6	1	2	3	0	0
11104 KANKAI MUNICIPALITY	8	1	4	0	3	0
11105 SHIVASATAKSHI MUNICIPALITY	8	1	6	1	0	0
11106 KAMAL RURAL MUNICIPALITY	4	1	3	0	0	0
11107 DAMAK MUNICIPALITY	26	0	11	4	11	0
11108 GAURADHA MUNICIPALITY	3	0	2	1	0	0
11109 GAURIGANJ RURAL MUNICIPALITY	0	0	0	0	0	0
11110 JHAPA RURAL MUNICIPALITY	2	0	1	1	0	0
11111 BARHADASHI RURAL MUNICIPALITY	4	1	2	1	0	0
11112 BIRTAMOD MUNICIPALITY	58	0	42	7	9	0
11113 HALDIBARI RURAL MUNICIPALITY	4	0	4	0	0	0
11114 BHADRAPUR MUNICIPALITY	12	1	4	2	5	0
11115 KACHANAKAWAL RURAL MUNICIPALITY	4	0	3	0	1	0

1) NSIC stands for Nepal Standard Industrial Classification.

2) Establishments only answered "BP4.1 Building/room occupied area using for Business is 1:Yes".

3) Includes "Not reported ", "Unknown" and so on.

Table 8-1 Number of Establishments by Section of Industrial Classification, Area of Business Place and Local Unit

District and Local Unit	Section of NSIC ¹⁾					
	H+J					
	Transportation and Storage, Information and Communication					
	Area of Business Place (Building/Room)					
	Total ²⁾	Less than 100 Ft ²	100 to 299 Ft ²	300 to 499 Ft ²	500Ft ² and above	Not Stated ³⁾
Morang District	167	14	78	17	58	0
11201 MIKLAJUNG RURAL MUNICIPALITY	0	0	0	0	0	0
11202 LETANG MUNICIPALITY	4	1	2	0	1	0
11203 KERABARI RURAL MUNICIPALITY	6	3	2	0	1	0
11204 SUNDARHARAICHA MUNICIPALITY	8	0	5	1	2	0
11205 BELBARI MUNICIPALITY	3	0	3	0	0	0
11206 KANEPOKHARI RURAL MUNICIPALITY	1	0	1	0	0	0
11207 PATHARI SHANISHCHARE MUNICIPALITY	7	0	1	2	4	0
11208 URLABARI MUNICIPALITY	11	2	4	2	3	0
11209 RATUWAMAI MUNICIPALITY	2	0	1	0	1	0
11210 SUNWARSHI MUNICIPALITY	2	1	1	0	0	0
11211 RANGELI MUNICIPALITY	2	0	1	0	1	0
11212 GRAMTHAN RURAL MUNICIPALITY	6	0	5	0	1	0
11213 BUDHIGANGA RURAL MUNICIPALITY	23	1	20	1	1	0
11214 BIRATNAGAR METROPOLITIAN CITY	88	6	29	11	42	0
11215 KATAHARI RURAL MUNICIPALITY	1	0	1	0	0	0
11216 DHANAPALTHAN RURAL MUNICIPALITY	3	0	2	0	1	0
11217 JAHADA RURAL MUNICIPALITY	0	0	0	0	0	0
Sunsari District	174	35	84	16	39	0
11301 DHARAN SUB-METROPOLITIAN CITY	52	10	27	3	12	0
11302 BARAHAKSHETRA MUNICIPALITY	7	1	2	2	2	0
11303 KOSHI RURAL MUNICIPALITY	2	0	1	1	0	0
11304 BHOKRAHA NARASINHA RURAL MUNICIPALITY	1	0	0	0	1	0
11305 RAMDHUNI MUNICIPALITY	6	0	1	1	4	0
11306 ITAHARI SUB-METROPOLITIAN CITY	71	18	31	8	14	0
11307 DUHABI MUNICIPALITY	8	1	4	0	3	0
11308 GADHI RURAL MUNICIPALITY	5	2	2	0	1	0
11309 INARUWA MUNICIPALITY	11	0	9	1	1	0
11310 HARINAGAR RURAL MUNICIPALITY	4	2	2	0	0	0
11311 DEWANGUNJ RURAL MUNICIPALITY	3	0	3	0	0	0
11312 BARJU RURAL MUNICIPALITY	4	1	2	0	1	0
Udayapur District	61	6	33	7	15	0
11401 BELAKA MUNICIPALITY	0	0	0	0	0	0
11402 CHAUDANDIGADHI MUNICIPALITY	5	1	3	1	0	0
11403 TRIYUGA MUNICIPALITY	26	1	14	0	11	0
11404 RAUTAMAI RURAL MUNICIPALITY	5	2	1	0	2	0
11405 LIMCHUNBUNG RURAL MUNICIPALITY	5	1	4	0	0	0
11406 TAPLI RURAL MUNICIPALITY	4	1	2	1	0	0
11407 KATARI MUNICIPALITY	14	0	8	5	1	0
11408 UDAYAPURGADHI RURAL MUNICIPALITY	2	0	1	0	1	0

1) NSIC stands for Nepal Standard Industrial Classification.

2) Establishments only answered "BP4.1 Building/room occupied area using for Business is 1:Yes".

3) Includes "Not reported ", "Unknown" and so on.

Table 8-1 Number of Establishments by Section of Industrial Classification, Area of Business Place and Local Unit

District and Local Unit	Section of NSIC ¹⁾					
	I					
	Accommodation and Food Service					
	Area of Business Place (Building/Room)					
	Total ²⁾	Less than 100 Ft ²	100 to 299 Ft ²	300 to 499 Ft ²	500Ft ² and above	Not Stated ³⁾
Province 1						
Total	22,372	3,063	12,386	3,354	3,554	15
Metropolitan City	1,579	253	971	155	200	0
Sub-Metropolitan City	2,865	373	1,735	350	405	2
Municipality	12,513	1,649	6,834	1,987	2,034	9
Rural Municipality	5,415	788	2,846	862	915	4
101 Taplejung District						
Total	450	25	172	77	176	0
Municipality	307	18	131	46	112	0
Rural Municipality	143	7	41	31	64	0
102 Sankhuwasabha District						
Total	605	59	268	132	146	0
Municipality	502	44	234	115	109	0
Rural Municipality	103	15	34	17	37	0
103 Solukhumbu District						
Total	1,205	82	524	225	374	0
Municipality	347	1	37	104	205	0
Rural Municipality	858	81	487	121	169	0
104 Okhaldhunga District						
Total	467	78	203	93	92	1
Municipality	189	49	79	37	24	0
Rural Municipality	278	29	124	56	68	1
105 Khotang District						
Total	483	18	241	108	116	0
Municipality	314	17	139	72	86	0
Rural Municipality	169	1	102	36	30	0
106 Bhojpur District						
Total	452	55	178	90	129	0
Municipality	288	46	120	56	66	0
Rural Municipality	164	9	58	34	63	0
107 Dhankuta District						
Total	1,057	141	569	179	167	1
Municipality	691	108	408	93	81	1
Rural Municipality	366	33	161	86	86	0

1) NSIC stands for Nepal Standard Industrial Classification.

2) Establishments only answered "BP4.1 Building/room occupied area using for Business is 1:Yes".

3) Includes "Not reported ", "Unknown" and so on.

Table 8-1 Number of Establishments by Section of Industrial Classification, Area of Business Place and Local Unit

District and Local Unit	Section of NSIC ¹⁾					
	I					
	Accommodation and Food Service					
	Area of Business Place (Building/Room)					
	Total ²⁾	Less than 100 Ft ²	100 to 299 Ft ²	300 to 499 Ft ²	500Ft ² and above	Not Stated ³⁾
108 Terhathum District						
Total	324	69	171	46	38	0
Municipality	226	44	121	30	31	0
Rural Municipality	98	25	50	16	7	0
109 Panchthar District						
Total	601	85	274	124	118	0
Municipality	256	33	128	55	40	0
Rural Municipality	345	52	146	69	78	0
110 Ilam District						
Total	1,389	281	598	230	279	1
Municipality	1,053	224	476	160	192	1
Rural Municipality	336	57	122	70	87	0
111 Jhapa District						
Total	5,272	710	3,151	724	685	2
Municipality	4,265	547	2,554	579	583	2
Rural Municipality	1,007	163	597	145	102	0
112 Morang District						
Total	4,652	745	2,782	627	491	7
Metropolitan City	1,579	253	971	155	200	0
Municipality	2,120	284	1,240	360	231	5
Rural Municipality	953	208	571	112	60	2
113 Sunsari District						
Total	4,415	629	2,629	573	582	2
Sub-Metropolitan City	2,865	373	1,735	350	405	2
Municipality	1,039	151	591	168	129	0
Rural Municipality	511	105	303	55	48	0
114 Udayapur District						
Total	1,000	86	626	126	161	1
Municipality	916	83	576	112	145	0
Rural Municipality	84	3	50	14	16	1

1) NSIC stands for Nepal Standard Industrial Classification.

2) Establishments only answered "BP4.1 Building/room occupied area using for Business is 1:Yes".

3) Includes "Not reported ", "Unknown" and so on.

Table 8-1 Number of Establishments by Section of Industrial Classification, Area of Business Place and Local Unit

District and Local Unit	Section of NSIC ¹⁾					
	I					
	Accommodation and Food Service					
	Area of Business Place (Building/Room)					
	Total ²⁾	Less than 100 Ft2	100 to 299 Ft2	300 to 499 Ft2	500Ft2 and above	Not Stated ³⁾
Taplejung District	450	25	172	77	176	0
10101 PHAKTANLUNG RURAL MUNICIPALITY	49	1	12	8	28	0
10102 MIKWAKHOLA RURAL MUNICIPALITY	6	0	4	2	0	0
10103 MERINGDEN RURAL MUNICIPALITY	27	2	5	7	13	0
10104 MAIWAKHOLA RURAL MUNICIPALITY	15	0	4	5	6	0
10105 AATHARAI TRIBENI RURAL MUNICIPALITY	9	1	6	2	0	0
10106 PHUNGLING MUNICIPALITY	307	18	131	46	112	0
10107 PATHIBHARA YANGBARAK RURAL MUNICIPALITY	11	0	2	1	8	0
10108 SIRJANGA RURAL MUNICIPALITY	23	2	6	6	9	0
10109 SIDINGBA RURAL MUNICIPALITY	3	1	2	0	0	0
Sankhuwasabha District	605	59	268	132	146	0
10201 BHOTKHOLA RURAL MUNICIPALITY	10	0	5	4	1	0
10202 MAKALU RURAL MUNICIPALITY	40	6	13	7	14	0
10203 SILICHONG RURAL MUNICIPALITY	21	8	7	3	3	0
10204 CHICHILA RURAL MUNICIPALITY	16	1	8	3	4	0
10205 SABHAPOKHARI RURAL MUNICIPALITY	16	0	1	0	15	0
10206 KHANDABARI MUNICIPALITY	319	27	129	85	78	0
10207 PANCHAKHAPAN MUNICIPALITY	27	3	14	7	3	0
10208 CHAINAPUR MUNICIPALITY	83	12	46	12	13	0
10209 MADI MUNICIPALITY	31	1	25	5	0	0
10210 DHARMADEVI MUNICIPALITY	42	1	20	6	15	0
Solukhumbu District	1,205	82	524	225	374	0
10301 KHUMBU PASANGLHAMU RURAL MUNICIPALITY	500	6	343	53	98	0
10302 MAHAKULUNG RURAL MUNICIPALITY	69	22	20	8	19	0
10303 SOTANG RURAL MUNICIPALITY	53	7	26	14	6	0
10304 MAPYA DHUDHAKOSHI RURAL MUNICIPALITY	57	0	47	9	1	0
10305 THULUNG DHUDHA KOSHI RURAL MUNICIPALITY	75	34	12	17	12	0
10306 NECHA SALYAN RURAL MUNICIPALITY	42	1	26	6	9	0
10307 SOLU DHUDHAKUNDA MUNICIPALITY	347	1	37	104	205	0
10308 LIKHU PIKE RURAL MUNICIPALITY	62	11	13	14	24	0
Okhaldhunga District	467	78	203	93	92	1
10401 CHISHANKHU GADHI RURAL MUNICIPALITY	17	3	6	4	4	0
10402 SIDDHICHARAN MUNICIPALITY	189	49	79	37	24	0
10403 MOLUNG RURAL MUNICIPALITY	72	13	28	19	12	0
10404 KHIJI DEMBA RURAL MUNICIPALITY	59	7	20	8	23	1
10405 LIKHU RURAL MUNICIPALITY	15	0	7	5	3	0
10406 CHAMPADEVI RURAL MUNICIPALITY	31	1	26	4	0	0
10407 SUNKOSHI RURAL MUNICIPALITY	29	0	13	8	8	0
10408 MANEBHANJYANG RURAL MUNICIPALITY	55	5	24	8	18	0
Khotang District	483	18	241	108	116	0
10501 KEPILASGADHI RURAL MUNICIPALITY	16	0	5	6	5	0
10502 AISELUKHARKA RURAL MUNICIPALITY	22	0	10	1	11	0
10503 RAWA BESHI RURAL MUNICIPALITY	20	0	8	7	5	0
10504 HALESI TUWACHUNG MUNICIPALITY	112	0	42	24	46	0
10505 DIKTEL RUPAKOT MAJHUWAGADHI MUNICIPALITY	202	17	97	48	40	0
10506 SAKELA RURAL MUNICIPALITY	6	0	4	2	0	0
10507 DIPRUNG CHUICHUMMA RURAL MUNICIPALITY	25	1	15	6	3	0
10508 KHOTEHANG RURAL MUNICIPALITY	48	0	32	13	3	0
10509 JANTE DHUNGA RURAL MUNICIPALITY	29	0	26	1	2	0
10510 BARAHA POKHARI RURAL MUNICIPALITY	3	0	2	0	1	0
Bhojpur District	452	55	178	90	129	0
10601 SHADANANDA MUNICIPALITY	83	16	21	24	22	0
10602 SALPA SILICHHO RURAL MUNICIPALITY	9	0	0	1	8	0
10603 TEMKE MAIYUNG RURAL MUNICIPALITY	27	2	20	3	2	0
10604 BHOJPUR MUNICIPALITY	205	30	99	32	44	0
10605 ARUN RURAL MUNICIPALITY	29	1	7	6	15	0
10606 PAUWA DUNMA RURAL MUNICIPALITY	38	5	24	4	5	0
10607 RAMPRASAD RAI RURAL MUNICIPALITY	19	0	4	7	8	0
10608 HATUWAGADHI RURAL MUNICIPALITY	21	1	1	7	12	0
10609 AAMCHOWK RURAL MUNICIPALITY	21	0	2	6	13	0

1) NSIC stands for Nepal Standard Industrial Classification.

2) Establishments only answered "BP4.1 Building/room occupied area using for Business is 1:Yes".

3) Includes "Not reported", "Unknown" and so on.

Table 8-1 Number of Establishments by Section of Industrial Classification, Area of Business Place and Local Unit

District and Local Unit	Section of NSIC ¹⁾					
	I					
	Accommodation and Food Service					
	Area of Business Place (Building/Room)					
	Total ²⁾	Less than 100 Ft ²	100 to 299 Ft ²	300 to 499 Ft ²	500Ft ² and above	Not Stated ³⁾
Dhankuta District	1,057	141	569	179	167	1
10701 MAHALAXMI MUNICIPALITY	86	11	40	28	7	0
10702 PAKHRIBAS MUNICIPALITY	80	20	44	8	8	0
10703 CHHATHAR JORPATI RURAL MUNICIPALITY	105	2	47	37	19	0
10704 DHANKUTA MUNICIPALITY	525	77	324	57	66	1
10705 SAHIDBHUMI RURAL MUNICIPALITY	41	20	14	1	6	0
10706 SANGURIGADHI RURAL MUNICIPALITY	148	5	61	32	50	0
10707 CHAUBISE RURAL MUNICIPALITY	72	6	39	16	11	0
Terhathum District	324	69	171	46	38	0
10801 AATHARAI RURAL MUNICIPALITY	34	15	14	5	0	0
10802 PHEDAP RURAL MUNICIPALITY	12	3	5	3	1	0
10803 MENCHHAYAYEM RURAL MUNICIPALITY	10	2	5	2	1	0
10804 MYANGLUNG MUNICIPALITY	150	31	91	15	13	0
10805 LALIGURANS MUNICIPALITY	76	13	30	15	18	0
10806 CHHATHAR RURAL MUNICIPALITY	42	5	26	6	5	0
Panchthar District	601	85	274	124	118	0
10901 YANGBARAK RURAL MUNICIPALITY	34	8	14	4	8	0
10902 HILIHAN RURAL MUNICIPALITY	77	14	28	11	24	0
10903 FALELUNG RURAL MUNICIPALITY	10	4	2	1	3	0
10904 PHIDIM MUNICIPALITY	256	33	128	55	40	0
10905 FALGUNANDA RURAL MUNICIPALITY	77	8	46	10	13	0
10906 KUMMAYAK RURAL MUNICIPALITY	35	1	13	11	10	0
10907 TUMBEWA RURAL MUNICIPALITY	18	6	9	2	1	0
10908 MIKLAJUNG RURAL MUNICIPALITY	94	11	34	30	19	0
Ilam District	1,389	281	598	230	279	1
11001 MAI JOGMAI RURAL MUNICIPALITY	48	4	13	11	20	0
11002 SANDAKPUR RURAL MUNICIPALITY	58	0	11	15	32	0
11003 ILAM MUNICIPALITY	490	135	192	74	89	0
11004 DEUMAI MUNICIPALITY	98	9	44	23	22	0
11005 FAKFOKATHUM RURAL MUNICIPALITY	56	23	25	4	4	0
11006 MANGSEBUNG RURAL MUNICIPALITY	51	1	28	10	12	0
11007 CHULACHULI RURAL MUNICIPALITY	48	19	21	5	3	0
11008 MAI MUNICIPALITY	70	18	38	9	5	0
11009 SURYODAYA MUNICIPALITY	395	62	202	54	76	1
11010 RONG RURAL MUNICIPALITY	75	10	24	25	16	0
Jhapa District	5,272	710	3,151	724	685	2
11101 MECHINAGAR MUNICIPALITY	870	209	483	91	87	0
11102 BUDDHASHANTI RURAL MUNICIPALITY	239	66	124	28	21	0
11103 ARJUNDHARA MUNICIPALITY	336	29	178	49	80	0
11104 KANKAI MUNICIPALITY	265	45	149	37	34	0
11105 SHIVASATAKSHI MUNICIPALITY	253	22	177	28	26	0
11106 KAMAL RURAL MUNICIPALITY	189	21	129	25	14	0
11107 DAMAK MUNICIPALITY	858	84	475	151	148	0
11108 GAURADaha MUNICIPALITY	174	19	111	25	19	0
11109 GAURIGANJ RURAL MUNICIPALITY	130	16	78	21	15	0
11110 JHAPA RURAL MUNICIPALITY	105	15	66	9	15	0
11111 BARHADASHI RURAL MUNICIPALITY	118	17	67	24	10	0
11112 BIRTAMOD MUNICIPALITY	985	71	594	165	155	0
11113 HALDIBARI RURAL MUNICIPALITY	140	16	86	24	14	0
11114 BHADRAPUR MUNICIPALITY	524	68	387	33	34	2
11115 KACHANAKAWAL RURAL MUNICIPALITY	86	12	47	14	13	0

1) NSIC stands for Nepal Standard Industrial Classification.

2) Establishments only answered "BP4.1 Building/room occupied area using for Business is 1:Yes".

3) Includes "Not reported ", "Unknown" and so on.

Table 8-1 Number of Establishments by Section of Industrial Classification, Area of Business Place and Local Unit

District and Local Unit	Section of NSIC ¹⁾					
	I					
	Accommodation and Food Service					
	Area of Business Place (Building/Room)					
	Total ²⁾	Less than 100 Ft ²	100 to 299 Ft ²	300 to 499 Ft ²	500Ft ² and above	Not Stated ³⁾
Morang District	4,652	745	2,782	627	491	7
11201 MIKLAJUNG RURAL MUNICIPALITY	87	17	59	9	2	0
11202 LETANG MUNICIPALITY	177	34	95	33	15	0
11203 KERABARI RURAL MUNICIPALITY	104	24	65	9	6	0
11204 SUNDARHARAICHA MUNICIPALITY	411	25	282	56	45	3
11205 BELBARI MUNICIPALITY	343	46	208	65	24	0
11206 KANEPOKHARI RURAL MUNICIPALITY	154	25	100	15	14	0
11207 PATHARI SHANISHCHARE MUNICIPALITY	341	84	181	36	40	0
11208 URLABARI MUNICIPALITY	343	30	183	69	60	1
11209 RATUWAMAI MUNICIPALITY	223	37	137	38	10	1
11210 SUNWARSHI MUNICIPALITY	131	17	85	19	10	0
11211 RANGELI MUNICIPALITY	151	11	69	44	27	0
11212 GRAMTHAN RURAL MUNICIPALITY	105	29	54	12	10	0
11213 BUDHIGANGA RURAL MUNICIPALITY	203	23	132	33	14	1
11214 BIRATNAGAR METROPOLITIAN CITY	1,579	253	971	155	200	0
11215 KATAHARI RURAL MUNICIPALITY	103	20	64	18	1	0
11216 DHANAPALTHAN RURAL MUNICIPALITY	122	28	67	15	12	0
11217 JAHADA RURAL MUNICIPALITY	75	42	30	1	1	1
Sunsari District	4,415	629	2,629	573	582	2
11301 DHARAN SUB-METROPOLITIAN CITY	1,494	263	839	179	213	0
11302 BARAHAKSHETRA MUNICIPALITY	341	54	170	66	51	0
11303 KOSHI RURAL MUNICIPALITY	164	26	90	19	29	0
11304 BHOKRAHA NARASINHA RURAL MUNICIPALITY	53	21	23	3	6	0
11305 RAMDHUNI MUNICIPALITY	204	29	118	26	31	0
11306 ITAHARI SUB-METROPOLITIAN CITY	1,371	110	896	171	192	2
11307 DUHABI MUNICIPALITY	225	49	133	21	22	0
11308 GADHI RURAL MUNICIPALITY	54	11	28	8	7	0
11309 INARUWA MUNICIPALITY	269	19	170	55	25	0
11310 HARINAGAR RURAL MUNICIPALITY	57	6	48	2	1	0
11311 DEWANGUNJ RURAL MUNICIPALITY	66	12	45	7	2	0
11312 BARJU RURAL MUNICIPALITY	117	29	69	16	3	0
Udayapur District	1,000	86	626	126	161	1
11401 BELAKA MUNICIPALITY	72	4	48	15	5	0
11402 CHAUDANDIGADHI MUNICIPALITY	168	31	112	11	14	0
11403 TRIYUGA MUNICIPALITY	432	42	247	65	78	0
11404 RAUTAMAI RURAL MUNICIPALITY	39	3	25	5	6	0
11405 LIMCHUNBUNG RURAL MUNICIPALITY	1	0	1	0	0	0
11406 TAPLI RURAL MUNICIPALITY	8	0	3	3	2	0
11407 KATARI MUNICIPALITY	244	6	169	21	48	0
11408 UDAYAPURGADHI RURAL MUNICIPALITY	36	0	21	6	8	1

1) NSIC stands for Nepal Standard Industrial Classification.

2) Establishments only answered "BP4.1 Building/room occupied area using for Business is 1:Yes".

3) Includes "Not reported ", "Unknown" and so on.

Table 8-1 Number of Establishments by Section of Industrial Classification, Area of Business Place and Local Unit

District and Local Unit	Section of NSIC ¹⁾					
	K					
	Financial and Insurance					
	Area of Business Place (Building/Room)					
	Total ²⁾	Less than 100 Ft2	100 to 299 Ft2	300 to 499 Ft2	500Ft2 and above	Not Stated ³⁾
Province 1						
Total	2,957	242	1,158	458	1,096	3
Metropolitan City	187	18	64	17	87	1
Sub-Metropolitan City	274	10	101	49	114	0
Municipality	1,702	135	635	249	682	1
Rural Municipality	794	79	358	143	213	1
101 Taplejung District						
Total	127	9	82	11	25	0
Municipality	48	3	23	6	16	0
Rural Municipality	79	6	59	5	9	0
102 Sankhuwasabha District						
Total	114	17	47	17	33	0
Municipality	79	15	35	8	21	0
Rural Municipality	35	2	12	9	12	0
103 Solukhumbu District						
Total	53	4	22	9	18	0
Municipality	9	0	2	1	6	0
Rural Municipality	44	4	20	8	12	0
104 Okhaldhunga District						
Total	100	8	39	21	32	0
Municipality	43	6	9	11	17	0
Rural Municipality	57	2	30	10	15	0
105 Khotang District						
Total	69	6	37	7	19	0
Municipality	35	3	17	3	12	0
Rural Municipality	34	3	20	4	7	0
106 Bhojpur District						
Total	92	11	28	16	37	0
Municipality	56	8	16	8	24	0
Rural Municipality	36	3	12	8	13	0
107 Dhankuta District						
Total	139	15	61	28	35	0
Municipality	82	7	40	16	19	0
Rural Municipality	57	8	21	12	16	0

1) NSIC stands for Nepal Standard Industrial Classification.

2) Establishments only answered "BP4.1 Building/room occupied area using for Business is 1:Yes".

3) Includes "Not reported ", "Unknown" and so on.

Table 8-1 Number of Establishments by Section of Industrial Classification, Area of Business Place and Local Unit

District and Local Unit	Section of NSIC ¹⁾					
	K					
	Financial and Insurance					
	Area of Business Place (Building/Room)					
	Total ²⁾	Less than 100 Ft ²	100 to 299 Ft ²	300 to 499 Ft ²	500Ft ² and above	Not Stated ³⁾
108 Terhathum District						
Total	105	5	46	31	23	0
Municipality	70	2	28	21	19	0
Rural Municipality	35	3	18	10	4	0
109 Panchthar District						
Total	139	17	65	25	32	0
Municipality	52	2	21	6	23	0
Rural Municipality	87	15	44	19	9	0
110 Ilam District						
Total	154	13	42	30	69	0
Municipality	124	5	34	28	57	0
Rural Municipality	30	8	8	2	12	0
111 Jhapa District						
Total	584	39	183	86	276	0
Municipality	484	35	144	65	240	0
Rural Municipality	100	4	39	21	36	0
112 Morang District						
Total	589	39	232	77	238	3
Metropolitan City	187	18	64	17	87	1
Municipality	276	11	117	40	107	1
Rural Municipality	126	10	51	20	44	1
113 Sunsari District						
Total	473	19	175	81	198	0
Sub-Metropolitan City	274	10	101	49	114	0
Municipality	140	6	55	18	61	0
Rural Municipality	59	3	19	14	23	0
114 Udayapur District						
Total	219	40	99	19	61	0
Municipality	204	32	94	18	60	0
Rural Municipality	15	8	5	1	1	0

1) NSIC stands for Nepal Standard Industrial Classification.

2) Establishments only answered "BP4.1 Building/room occupied area using for Business is 1:Yes".

3) Includes "Not reported ", "Unknown" and so on.

Table 8-1 Number of Establishments by Section of Industrial Classification, Area of Business Place and Local Unit

District and Local Unit	Section of NSIC ¹⁾					
	K					
	Financial and Insurance					
	Area of Business Place (Building/Room)					
	Total ²⁾	Less than 100 Ft2	100 to 299 Ft2	300 to 499 Ft2	500Ft2 and above	Not Stated ³⁾
Taplejung District	127	9	82	11	25	0
10101 PHAKTANLUNG RURAL MUNICIPALITY	5	1	3	1	0	0
10102 MIKWAKHOLA RURAL MUNICIPALITY	13	1	11	1	0	0
10103 MERINGDEN RURAL MUNICIPALITY	16	0	12	0	4	0
10104 MAIWAKHOLA RURAL MUNICIPALITY	3	0	1	1	1	0
10105 AATHARAI TRIBENI RURAL MUNICIPALITY	5	3	1	0	1	0
10106 PHUNGLING MUNICIPALITY	48	3	23	6	16	0
10107 PATHIBHARA YANGBARAK RURAL MUNICIPALITY	4	0	1	2	1	0
10108 SIRJANGA RURAL MUNICIPALITY	8	1	7	0	0	0
10109 SIDINGBA RURAL MUNICIPALITY	25	0	23	0	2	0
Sankhuwasabha District	114	17	47	17	33	0
10201 BHOTKHOLA RURAL MUNICIPALITY	0	0	0	0	0	0
10202 MAKALU RURAL MUNICIPALITY	5	1	1	2	1	0
10203 SILICHONG RURAL MUNICIPALITY	25	1	10	6	8	0
10204 CHICHILA RURAL MUNICIPALITY	3	0	1	1	1	0
10205 SABHAPOKHARI RURAL MUNICIPALITY	2	0	0	0	2	0
10206 KHANDABARI MUNICIPALITY	39	9	13	3	14	0
10207 PANCHAKHAPAN MUNICIPALITY	6	1	1	2	2	0
10208 CHAINAPUR MUNICIPALITY	14	2	8	0	4	0
10209 MADI MUNICIPALITY	6	0	5	1	0	0
10210 DHARMADEVI MUNICIPALITY	14	3	8	2	1	0
Solukhumbu District	53	4	22	9	18	0
10301 KHUMBU PASANGLHAMU RURAL MUNICIPALITY	8	0	1	1	6	0
10302 MAHAKULUNG RURAL MUNICIPALITY	3	0	2	0	1	0
10303 SOTANG RURAL MUNICIPALITY	3	0	1	2	0	0
10304 MAPYA DHUDHAKOSHI RURAL MUNICIPALITY	4	0	2	0	2	0
10305 THULUNG DHUDHA KOSHI RURAL MUNICIPALITY	5	2	1	1	1	0
10306 NECHA SALYAN RURAL MUNICIPALITY	18	1	12	4	1	0
10307 SOLU DHUDHAKUNDA MUNICIPALITY	9	0	2	1	6	0
10308 LIKHU PIKE RURAL MUNICIPALITY	3	1	1	0	1	0
Okhaldhunga District	100	8	39	21	32	0
10401 CHISHANKHU GADHI RURAL MUNICIPALITY	2	0	2	0	0	0
10402 SIDDHICHARAN MUNICIPALITY	43	6	9	11	17	0
10403 MOLUNG RURAL MUNICIPALITY	11	1	9	1	0	0
10404 KHIJI DEMBA RURAL MUNICIPALITY	4	0	1	0	3	0
10405 LIKHU RURAL MUNICIPALITY	13	1	7	2	3	0
10406 CHAMPADEVI RURAL MUNICIPALITY	2	0	2	0	0	0
10407 SUNKOSHI RURAL MUNICIPALITY	6	0	2	2	2	0
10408 MANEBHANJYANG RURAL MUNICIPALITY	19	0	7	5	7	0
Khotang District	69	6	37	7	19	0
10501 KEPILASGADHI RURAL MUNICIPALITY	6	0	5	0	1	0
10502 AISELUKHARKA RURAL MUNICIPALITY	6	1	0	1	4	0
10503 RAWA BESHI RURAL MUNICIPALITY	2	0	2	0	0	0
10504 HALESI TUWACHUNG MUNICIPALITY	9	0	5	1	3	0
10505 DIKTEL RUPAKOT MAJHUWAGADHI MUNICIPALITY	26	3	12	2	9	0
10506 SAKELA RURAL MUNICIPALITY	1	0	0	0	1	0
10507 DIPRUNG CHUICHUMMA RURAL MUNICIPALITY	6	2	3	1	0	0
10508 KHOTEHANG RURAL MUNICIPALITY	9	0	6	2	1	0
10509 JANTE DHUNGA RURAL MUNICIPALITY	4	0	4	0	0	0
10510 BARAHA POKHARI RURAL MUNICIPALITY	0	0	0	0	0	0
Bhojpur District	92	11	28	16	37	0
10601 SHADANANDA MUNICIPALITY	5	2	1	0	2	0
10602 SALPA SILICHHO RURAL MUNICIPALITY	2	0	1	1	0	0
10603 TEMKE MAIYUNG RURAL MUNICIPALITY	8	2	3	1	2	0
10604 BHOJPUR MUNICIPALITY	51	6	15	8	22	0
10605 ARUN RURAL MUNICIPALITY	5	0	1	3	1	0
10606 PAUWA DUNMA RURAL MUNICIPALITY	8	1	3	1	3	0
10607 RAMPRASAD RAI RURAL MUNICIPALITY	1	0	0	0	1	0
10608 HATUWAGADHI RURAL MUNICIPALITY	5	0	3	1	1	0
10609 AAMCHOWK RURAL MUNICIPALITY	7	0	1	1	5	0

1) NSIC stands for Nepal Standard Industrial Classification.

2) Establishments only answered "BP4.1 Building/room occupied area using for Business is 1:Yes".

3) Includes "Not reported", "Unknown" and so on.

Table 8-1 Number of Establishments by Section of Industrial Classification, Area of Business Place and Local Unit

District and Local Unit	Section of NSIC ¹⁾					
	K					
	Financial and Insurance					
	Area of Business Place (Building/Room)					
	Total ²⁾	Less than 100 Ft2	100 to 299 Ft2	300 to 499 Ft2	500Ft2 and above	Not Stated ³⁾
Dhankuta District	139	15	61	28	35	0
10701 MAHALAXMI MUNICIPALITY	11	0	7	4	0	0
10702 PAKHRIBAS MUNICIPALITY	9	1	3	3	2	0
10703 CHHATHAR JORPATI RURAL MUNICIPALITY	16	0	3	4	9	0
10704 DHANKUTA MUNICIPALITY	62	6	30	9	17	0
10705 SAHIDBHUMI RURAL MUNICIPALITY	7	3	3	0	1	0
10706 SANGURIGADHI RURAL MUNICIPALITY	13	1	5	2	5	0
10707 CHAUBISE RURAL MUNICIPALITY	21	4	10	6	1	0
Terhathum District	105	5	46	31	23	0
10801 AATHARAI RURAL MUNICIPALITY	10	1	3	5	1	0
10802 PHEDAP RURAL MUNICIPALITY	5	1	4	0	0	0
10803 MENCHHAYAYEM RURAL MUNICIPALITY	6	1	1	3	1	0
10804 MYANGLUNG MUNICIPALITY	35	0	10	12	13	0
10805 LALIGURANS MUNICIPALITY	35	2	18	9	6	0
10806 CHHATHAR RURAL MUNICIPALITY	14	0	10	2	2	0
Panchthar District	139	17	65	25	32	0
10901 YANGBARAK RURAL MUNICIPALITY	21	2	13	2	4	0
10902 HILIHAN RURAL MUNICIPALITY	12	2	8	2	0	0
10903 FALELUNG RURAL MUNICIPALITY	17	9	6	1	1	0
10904 PHIDIM MUNICIPALITY	52	2	21	6	23	0
10905 FALGUNANDA RURAL MUNICIPALITY	10	0	6	3	1	0
10906 KUMMAYAK RURAL MUNICIPALITY	9	1	2	6	0	0
10907 TUMBWEA RURAL MUNICIPALITY	1	0	1	0	0	0
10908 MIKLAJUNG RURAL MUNICIPALITY	17	1	8	5	3	0
Ilam District	154	13	42	30	69	0
11001 MAI JOGMAI RURAL MUNICIPALITY	17	7	3	0	7	0
11002 SANDAKPUR RURAL MUNICIPALITY	4	0	2	1	1	0
11003 ILAM MUNICIPALITY	69	1	16	17	35	0
11004 DEUMAI MUNICIPALITY	13	1	5	2	5	0
11005 FAKFOKATHUM RURAL MUNICIPALITY	4	0	3	0	1	0
11006 MANGSEBUNG RURAL MUNICIPALITY	1	0	0	0	1	0
11007 CHULACHULI RURAL MUNICIPALITY	2	0	0	1	1	0
11008 MAI MUNICIPALITY	7	0	5	1	1	0
11009 SURYODAYA MUNICIPALITY	35	3	8	8	16	0
11010 RONG RURAL MUNICIPALITY	2	1	0	0	1	0
Jhapa District	584	39	183	86	276	0
11101 MECHINAGAR MUNICIPALITY	74	19	27	9	19	0
11102 BUDDHASHANTI RURAL MUNICIPALITY	28	1	9	7	11	0
11103 ARJUNDHARA MUNICIPALITY	16	1	8	4	3	0
11104 KANKAI MUNICIPALITY	35	1	11	6	17	0
11105 SHIVASATAKSHI MUNICIPALITY	35	1	13	8	13	0
11106 KAMAL RURAL MUNICIPALITY	17	1	8	1	7	0
11107 DAMAK MUNICIPALITY	147	4	32	12	99	0
11108 GAURADHA MUNICIPALITY	26	1	6	4	15	0
11109 GAURIGANJ RURAL MUNICIPALITY	9	0	5	1	3	0
11110 JHAPA RURAL MUNICIPALITY	9	1	2	5	1	0
11111 BARHADASHI RURAL MUNICIPALITY	12	0	7	3	2	0
11112 BIRTAMOD MUNICIPALITY	89	5	18	11	55	0
11113 HALDIBARI RURAL MUNICIPALITY	11	0	4	2	5	0
11114 BHADRAPUR MUNICIPALITY	62	3	29	11	19	0
11115 KACHANAKAWAL RURAL MUNICIPALITY	14	1	4	2	7	0

1) NSIC stands for Nepal Standard Industrial Classification.

2) Establishments only answered "BP4.1 Building/room occupied area using for Business is 1:Yes".

3) Includes "Not reported ", "Unknown" and so on.

Table 8-1 Number of Establishments by Section of Industrial Classification, Area of Business Place and Local Unit

District and Local Unit	Section of NSIC ¹⁾					
	K					
	Financial and Insurance					
	Area of Business Place (Building/Room)					
	Total ²⁾	Less than 100 Ft2	100 to 299 Ft2	300 to 499 Ft2	500Ft2 and above	Not Stated ³⁾
Morang District	589	39	232	77	238	3
11201 MIKLAJUNG RURAL MUNICIPALITY	9	0	5	2	2	0
11202 LETANG MUNICIPALITY	30	1	13	3	13	0
11203 KERABARI RURAL MUNICIPALITY	28	3	15	3	6	1
11204 SUNDARHARAICHA MUNICIPALITY	62	3	33	9	17	0
11205 BELBARI MUNICIPALITY	43	3	20	7	13	0
11206 KANEPOKHARI RURAL MUNICIPALITY	22	2	11	3	6	0
11207 PATHARI SHANISHCHARE MUNICIPALITY	39	0	18	8	13	0
11208 URLABARI MUNICIPALITY	45	4	13	7	20	1
11209 RATUWAMAI MUNICIPALITY	28	0	9	3	16	0
11210 SUNWARSHI MUNICIPALITY	8	0	4	2	2	0
11211 RANGELI MUNICIPALITY	21	0	7	1	13	0
11212 GRAMTHAN RURAL MUNICIPALITY	31	0	11	9	11	0
11213 BUDHIGANGA RURAL MUNICIPALITY	16	0	7	1	8	0
11214 BIRATNAGAR METROPOLITIAN CITY	187	18	64	17	87	1
11215 KATAHARI RURAL MUNICIPALITY	7	0	1	1	5	0
11216 DHANAPALTHAN RURAL MUNICIPALITY	7	1	0	1	5	0
11217 JAHADA RURAL MUNICIPALITY	6	4	1	0	1	0
Sunsari District	473	19	175	81	198	0
11301 DHARAN SUB-METROPOLITIAN CITY	140	7	46	21	66	0
11302 BARAHAKSHETRA MUNICIPALITY	43	3	15	7	18	0
11303 KOSHI RURAL MUNICIPALITY	6	0	3	2	1	0
11304 BHOKRAHA NARASINHA RURAL MUNICIPALITY	2	0	0	0	2	0
11305 RAMDHUNI MUNICIPALITY	24	1	11	3	9	0
11306 ITAHARI SUB-METROPOLITIAN CITY	134	3	55	28	48	0
11307 DUHABI MUNICIPALITY	24	1	11	2	10	0
11308 GADHI RURAL MUNICIPALITY	11	1	3	1	6	0
11309 INARUWA MUNICIPALITY	49	1	18	6	24	0
11310 HARINAGAR RURAL MUNICIPALITY	12	1	2	5	4	0
11311 DEWANGUNJ RURAL MUNICIPALITY	12	0	4	3	5	0
11312 BARJU RURAL MUNICIPALITY	16	1	7	3	5	0
Udayapur District	219	40	99	19	61	0
11401 BELAKA MUNICIPALITY	38	11	17	4	6	0
11402 CHAUDANDIGADHI MUNICIPALITY	26	5	16	2	3	0
11403 TRIYUGA MUNICIPALITY	94	10	40	10	34	0
11404 RAUTAMAI RURAL MUNICIPALITY	7	4	2	0	1	0
11405 LIMCHUNBUNG RURAL MUNICIPALITY	0	0	0	0	0	0
11406 TAPLI RURAL MUNICIPALITY	0	0	0	0	0	0
11407 KATARI MUNICIPALITY	46	6	21	2	17	0
11408 UDAYAPURGADHI RURAL MUNICIPALITY	8	4	3	1	0	0

1) NSIC stands for Nepal Standard Industrial Classification.

2) Establishments only answered "BP4.1 Building/room occupied area using for Business is 1:Yes".

3) Includes "Not reported ", "Unknown" and so on.

Table 8-1 Number of Establishments by Section of Industrial Classification, Area of Business Place and Local Unit

District and Local Unit	Section of NSIC ¹⁾					
	P					
	Education					
	Area of Business Place (Building/Room)					
	Total ²⁾	Less than 100 Ft ²	100 to 299 Ft ²	300 to 499 Ft ²	500Ft ² and above	Not Stated ³⁾
Province 1						
Total	7,812	69	469	447	6,822	5
Metropolitan City	269	14	42	8	205	0
Sub-Metropolitan City	471	8	59	34	370	0
Municipality	3,297	25	210	175	2,884	3
Rural Municipality	3,775	22	158	230	3,363	2
101 Taplejung District						
Total	395	3	22	15	355	0
Municipality	84	2	12	4	66	0
Rural Municipality	311	1	10	11	289	0
102 Sankhuwasabha District						
Total	435	2	23	34	376	0
Municipality	273	0	19	20	234	0
Rural Municipality	162	2	4	14	142	0
103 Solukhumbu District						
Total	244	0	19	21	204	0
Municipality	57	0	0	1	56	0
Rural Municipality	187	0	19	20	148	0
104 Okhaldhunga District						
Total	356	4	9	10	333	0
Municipality	72	4	4	2	62	0
Rural Municipality	284	0	5	8	271	0
105 Khotang District						
Total	508	0	3	22	483	0
Municipality	189	0	0	6	183	0
Rural Municipality	319	0	3	16	300	0
106 Bhojpur District						
Total	377	0	10	16	350	1
Municipality	111	0	6	9	95	1
Rural Municipality	266	0	4	7	255	0
107 Dhankuta District						
Total	381	1	29	25	325	1
Municipality	194	0	22	13	159	0
Rural Municipality	187	1	7	12	166	1

1) NSIC stands for Nepal Standard Industrial Classification.

2) Establishments only answered "BP4.1 Building/room occupied area using for Business is 1:Yes".

3) Includes "Not reported ", "Unknown" and so on.

Table 8-1 Number of Establishments by Section of Industrial Classification, Area of Business Place and Local Unit

District and Local Unit	Section of NSIC ¹⁾					
	P					
	Education					
	Area of Business Place (Building/Room)					
	Total ²⁾	Less than 100 Ft2	100 to 299 Ft2	300 to 499 Ft2	500Ft2 and above	Not Stated ³⁾
108 Terhathum District						
Total	270	3	8	14	245	0
Municipality	83	2	5	3	73	0
Rural Municipality	187	1	3	11	172	0
109 Panchthar District						
Total	491	1	11	35	444	0
Municipality	96	1	1	5	89	0
Rural Municipality	395	0	10	30	355	0
110 Ilam District						
Total	537	2	14	15	506	0
Municipality	315	2	11	8	294	0
Rural Municipality	222	0	3	7	212	0
111 Jhapa District						
Total	1,010	7	80	59	863	1
Municipality	701	5	60	43	592	1
Rural Municipality	309	2	20	16	271	0
112 Morang District						
Total	1,074	21	92	56	903	2
Metropolitan City	269	14	42	8	205	0
Municipality	455	1	36	28	389	1
Rural Municipality	350	6	14	20	309	1
113 Sunsari District						
Total	1,148	22	131	85	910	0
Sub-Metropolitan City	471	8	59	34	370	0
Municipality	299	5	22	11	261	0
Rural Municipality	378	9	50	40	279	0
114 Udayapur District						
Total	586	3	18	40	525	0
Municipality	368	3	12	22	331	0
Rural Municipality	218	0	6	18	194	0

1) NSIC stands for Nepal Standard Industrial Classification.

2) Establishments only answered "BP4.1 Building/room occupied area using for Business is 1:Yes".

3) Includes "Not reported ", "Unknown" and so on.

Table 8-1 Number of Establishments by Section of Industrial Classification, Area of Business Place and Local Unit

District and Local Unit	Section of NSIC ¹⁾					
	P					
	Education					
	Area of Business Place (Building/Room)					
	Total ²⁾	Less than 100 Ft2	100 to 299 Ft2	300 to 499 Ft2	500Ft2 and above	Not Stated ³⁾
Taplejung District	395	3	22	15	355	0
10101 PHAKTANLUNG RURAL MUNICIPALITY	51	0	3	2	46	0
10102 MIKWAKHOLA RURAL MUNICIPALITY	30	0	1	2	27	0
10103 MERINGDEN RURAL MUNICIPALITY	36	0	1	0	35	0
10104 MAIWAKHOLA RURAL MUNICIPALITY	30	0	0	1	29	0
10105 AATHARAI TRIBENI RURAL MUNICIPALITY	39	0	1	2	36	0
10106 PHUNGLING MUNICIPALITY	84	2	12	4	66	0
10107 PATHIBHARA YANGBARAK RURAL MUNICIPALITY	42	0	3	2	37	0
10108 SIRJIANGA RURAL MUNICIPALITY	45	1	1	0	43	0
10109 SIDINGBA RURAL MUNICIPALITY	38	0	0	2	36	0
Sankhuwasabha District	435	2	23	34	376	0
10201 BHOTKHOLA RURAL MUNICIPALITY	25	0	1	1	23	0
10202 MAKALU RURAL MUNICIPALITY	48	1	0	7	40	0
10203 SILICHONG RURAL MUNICIPALITY	40	1	3	3	33	0
10204 CHICHILA RURAL MUNICIPALITY	21	0	0	3	18	0
10205 SABHAPOKHARI RURAL MUNICIPALITY	28	0	0	0	28	0
10206 KHANDABARI MUNICIPALITY	77	0	9	9	59	0
10207 PANCHAKHAPAN MUNICIPALITY	43	0	1	2	40	0
10208 CHAINAPUR MUNICIPALITY	70	0	4	6	60	0
10209 MADI MUNICIPALITY	39	0	3	2	34	0
10210 DHARMADEVI MUNICIPALITY	44	0	2	1	41	0
Solukhumbu District	244	0	19	21	204	0
10301 KHUMBU PASANGLHAMU RURAL MUNICIPALITY	7	0	2	0	5	0
10302 MAHAKULUNG RURAL MUNICIPALITY	18	0	2	2	14	0
10303 SOTANG RURAL MUNICIPALITY	24	0	2	3	19	0
10304 MAPYA DHUDHAKOSHI RURAL MUNICIPALITY	33	0	3	4	26	0
10305 THULUNG DHUDHA KOSHI RURAL MUNICIPALITY	49	0	9	4	36	0
10306 NECHA SALYAN RURAL MUNICIPALITY	39	0	1	2	36	0
10307 SOLU DHUDHAKUNDA MUNICIPALITY	57	0	0	1	56	0
10308 LIKHU PIKE RURAL MUNICIPALITY	17	0	0	5	12	0
Okhaldhunga District	356	4	9	10	333	0
10401 CHISHANKHU GADHI RURAL MUNICIPALITY	47	0	3	2	42	0
10402 SIDDHICHARAN MUNICIPALITY	72	4	4	2	62	0
10403 MOLUNG RURAL MUNICIPALITY	38	0	0	0	38	0
10404 KHIJI DEMBA RURAL MUNICIPALITY	34	0	0	1	33	0
10405 LIKHU RURAL MUNICIPALITY	27	0	0	1	26	0
10406 CHAMPADEVI RURAL MUNICIPALITY	46	0	0	1	45	0
10407 SUNKOSHI RURAL MUNICIPALITY	39	0	0	1	38	0
10408 MANEBHANJYANG RURAL MUNICIPALITY	53	0	2	2	49	0
Khotang District	508	0	3	22	483	0
10501 KEPILASGADHI RURAL MUNICIPALITY	40	0	0	2	38	0
10502 AISELUKHARKA RURAL MUNICIPALITY	45	0	1	2	42	0
10503 RAWA BESHI RURAL MUNICIPALITY	28	0	0	0	28	0
10504 HALESI TUWACHUNG MUNICIPALITY	88	0	0	3	85	0
10505 DIKTEL RUPAKOT MAJHUWAGADHI MUNICIPALITY	101	0	0	3	98	0
10506 SAKELA RURAL MUNICIPALITY	29	0	0	0	29	0
10507 DIPRUNG CHUICHUMMA RURAL MUNICIPALITY	52	0	1	6	45	0
10508 KHOTEHANG RURAL MUNICIPALITY	53	0	1	2	50	0
10509 JANTE DHUNGA RURAL MUNICIPALITY	37	0	0	4	33	0
10510 BARAHA POKHARI RURAL MUNICIPALITY	35	0	0	0	35	0
Bhojpur District	377	0	10	16	350	1
10601 SHADANANDA MUNICIPALITY	59	0	1	3	54	1
10602 SALPA SILICHHO RURAL MUNICIPALITY	35	0	0	0	35	0
10603 TEMKE MAIYUNG RURAL MUNICIPALITY	41	0	1	2	38	0
10604 BHOJPUR MUNICIPALITY	52	0	5	6	41	0
10605 ARUN RURAL MUNICIPALITY	38	0	1	1	36	0
10606 PAUWA DUNMA RURAL MUNICIPALITY	36	0	1	1	34	0
10607 RAMPRASAD RAI RURAL MUNICIPALITY	35	0	0	1	34	0
10608 HATUWAGADHI RURAL MUNICIPALITY	37	0	1	1	35	0
10609 AAMCHOWK RURAL MUNICIPALITY	44	0	0	1	43	0

1) NSIC stands for Nepal Standard Industrial Classification.

2) Establishments only answered "BP4.1 Building/room occupied area using for Business is 1:Yes".

3) Includes "Not reported", "Unknown" and so on.

Table 8-1 Number of Establishments by Section of Industrial Classification, Area of Business Place and Local Unit

District and Local Unit	Section of NSIC ¹⁾					
	P					
	Education					
	Area of Business Place (Building/Room)					
	Total ²⁾	Less than 100 Ft ²	100 to 299 Ft ²	300 to 499 Ft ²	500Ft ² and above	Not Stated ³⁾
Dhankuta District	381	1	29	25	325	1
10701 MAHALAXMI MUNICIPALITY	58	0	3	4	51	0
10702 PAKHRIBAS MUNICIPALITY	45	0	0	1	44	0
10703 CHHATHAR JORPATI RURAL MUNICIPALITY	34	0	1	1	32	0
10704 DHANKUTA MUNICIPALITY	91	0	19	8	64	0
10705 SAHIDBHUMI RURAL MUNICIPALITY	44	0	1	5	37	1
10706 SANGURIGADHI RURAL MUNICIPALITY	53	0	3	4	46	0
10707 CHAUBISE RURAL MUNICIPALITY	56	1	2	2	51	0
Terhathum District	270	3	8	14	245	0
10801 AATHARAI RURAL MUNICIPALITY	63	0	0	4	59	0
10802 PHEDAP RURAL MUNICIPALITY	41	0	0	1	40	0
10803 MENCHHAYAYEM RURAL MUNICIPALITY	27	0	0	1	26	0
10804 MYANGLUNG MUNICIPALITY	42	1	3	2	36	0
10805 LALIGURANS MUNICIPALITY	41	1	2	1	37	0
10806 CHHATHAR RURAL MUNICIPALITY	56	1	3	5	47	0
Panchthar District	491	1	11	35	444	0
10901 YANGBARAK RURAL MUNICIPALITY	55	0	0	6	49	0
10902 HILIHAN RURAL MUNICIPALITY	63	0	1	6	56	0
10903 FALELUNG RURAL MUNICIPALITY	58	0	0	5	53	0
10904 PHIDIM MUNICIPALITY	96	1	1	5	89	0
10905 FALGUNANDA RURAL MUNICIPALITY	51	0	2	0	49	0
10906 KUMMAYAK RURAL MUNICIPALITY	45	0	0	3	42	0
10907 TUMBEWA RURAL MUNICIPALITY	52	0	4	9	39	0
10908 MIKLAJUNG RURAL MUNICIPALITY	71	0	3	1	67	0
Ilam District	537	2	14	15	506	0
11001 MAI JOGMAI RURAL MUNICIPALITY	46	0	0	1	45	0
11002 SANDAKPUR RURAL MUNICIPALITY	31	0	1	2	28	0
11003 ILAM MUNICIPALITY	103	1	7	3	92	0
11004 DEUMAI MUNICIPALITY	57	0	0	2	55	0
11005 FAKFOKATHUM RURAL MUNICIPALITY	50	0	0	2	48	0
11006 MANGSEBUNG RURAL MUNICIPALITY	36	0	0	1	35	0
11007 CHULACHULI RURAL MUNICIPALITY	28	0	2	1	25	0
11008 MAI MUNICIPALITY	60	0	1	1	58	0
11009 SURYODAYA MUNICIPALITY	95	1	3	2	89	0
11010 RONG RURAL MUNICIPALITY	31	0	0	0	31	0
Jhapa District	1,010	7	80	59	863	1
11101 MECHINAGAR MUNICIPALITY	119	1	8	7	103	0
11102 BUDDHASHANTI RURAL MUNICIPALITY	51	0	6	3	42	0
11103 ARJUNDHARA MUNICIPALITY	63	0	5	0	58	0
11104 KANKAI MUNICIPALITY	47	1	5	1	40	0
11105 SHIVASATAKSHI MUNICIPALITY	74	1	5	3	65	0
11106 KAMAL RURAL MUNICIPALITY	46	0	3	2	41	0
11107 DAMAK MUNICIPALITY	139	0	11	18	109	1
11108 GAURADHA MUNICIPALITY	65	2	5	3	55	0
11109 GAURIGANJ RURAL MUNICIPALITY	38	0	1	0	37	0
11110 JHAPA RURAL MUNICIPALITY	44	0	1	1	42	0
11111 BARHADASHI RURAL MUNICIPALITY	36	2	2	5	27	0
11112 BIRTAMOD MUNICIPALITY	113	0	10	8	95	0
11113 HALDIBARI RURAL MUNICIPALITY	38	0	4	2	32	0
11114 BHADRAPUR MUNICIPALITY	81	0	11	3	67	0
11115 KACHANAKAWAL RURAL MUNICIPALITY	56	0	3	3	50	0

1) NSIC stands for Nepal Standard Industrial Classification.

2) Establishments only answered "BP4.1 Building/room occupied area using for Business is 1:Yes".

3) Includes "Not reported ", "Unknown" and so on.

Table 8-1 Number of Establishments by Section of Industrial Classification, Area of Business Place and Local Unit

District and Local Unit	Section of NSIC ¹⁾					
	P					
	Education					
	Area of Business Place (Building/Room)					
	Total ²⁾	Less than 100 Ft ²	100 to 299 Ft ²	300 to 499 Ft ²	500Ft ² and above	Not Stated ³⁾
Morang District	1,074	21	92	56	903	2
11201 MIKLAJUNG RURAL MUNICIPALITY	54	0	3	2	49	0
11202 LETANG MUNICIPALITY	52	0	3	2	47	0
11203 KERABARI RURAL MUNICIPALITY	53	0	1	4	48	0
11204 SUNDARHARAICHA MUNICIPALITY	78	0	6	7	65	0
11205 BELBARI MUNICIPALITY	70	0	4	2	64	0
11206 KANEPOKHARI RURAL MUNICIPALITY	38	1	1	1	35	0
11207 PATHARI SHANISHCHARE MUNICIPALITY	59	0	6	2	51	0
11208 URLABARI MUNICIPALITY	57	0	6	3	48	0
11209 RATUWAMAI MUNICIPALITY	68	0	5	5	58	0
11210 SUNWARSHI MUNICIPALITY	35	1	6	7	21	0
11211 RANGELI MUNICIPALITY	36	0	0	0	35	1
11212 GRAMTHAN RURAL MUNICIPALITY	45	0	2	3	39	1
11213 BUDHIGANGA RURAL MUNICIPALITY	40	0	0	2	38	0
11214 BIRATNAGAR METROPOLITIAN CITY	269	14	42	8	205	0
11215 KATAHARI RURAL MUNICIPALITY	30	1	1	0	28	0
11216 DHANAPALTHAN RURAL MUNICIPALITY	49	0	3	4	42	0
11217 JAHADA RURAL MUNICIPALITY	41	4	3	4	30	0
Sunsari District	1,148	22	131	85	910	0
11301 DHARAN SUB-METROPOLITIAN CITY	258	3	35	22	198	0
11302 BARAHAKSHETRA MUNICIPALITY	86	2	5	2	77	0
11303 KOSHI RURAL MUNICIPALITY	48	0	2	1	45	0
11304 BHOKRAHA NARASINHA RURAL MUNICIPALITY	54	3	4	0	47	0
11305 RAMDHUNI MUNICIPALITY	64	0	1	3	60	0
11306 ITAHARI SUB-METROPOLITIAN CITY	213	5	24	12	172	0
11307 DUHABI MUNICIPALITY	60	1	6	2	51	0
11308 GADHI RURAL MUNICIPALITY	38	0	1	0	37	0
11309 INARUWA MUNICIPALITY	89	2	10	4	73	0
11310 HARINAGAR RURAL MUNICIPALITY	89	1	14	12	62	0
11311 DEWANGUNJ RURAL MUNICIPALITY	96	5	23	23	45	0
11312 BARJU RURAL MUNICIPALITY	53	0	6	4	43	0
Udayapur District	586	3	18	40	525	0
11401 BELAKA MUNICIPALITY	71	0	3	7	61	0
11402 CHAUDANDIGADHI MUNICIPALITY	67	1	0	1	65	0
11403 TRIYUGA MUNICIPALITY	131	1	8	7	115	0
11404 RAUTAMAI RURAL MUNICIPALITY	70	0	0	4	66	0
11405 LIMCHUNBUNG RURAL MUNICIPALITY	38	0	3	12	23	0
11406 TAPLI RURAL MUNICIPALITY	43	0	1	1	41	0
11407 KATARI MUNICIPALITY	99	1	1	7	90	0
11408 UDAYAPURGADHI RURAL MUNICIPALITY	67	0	2	1	64	0

1) NSIC stands for Nepal Standard Industrial Classification.

2) Establishments only answered "BP4.1 Building/room occupied area using for Business is 1:Yes".

3) Includes "Not reported ", "Unknown" and so on.

Table 8-1 Number of Establishments by Section of Industrial Classification, Area of Business Place and Local Unit

District and Local Unit	Section of NSIC ¹⁾					
	Q					
	Human Health and Social Work					
	Area of Business Place (Building/Room)					
	Total ²⁾	Less than 100 Ft2	100 to 299 Ft2	300 to 499 Ft2	500Ft2 and above	Not Stated ³⁾
Province 1						
Total	3,283	400	1,452	365	1,062	4
Metropolitan City	170	13	81	12	62	2
Sub-Metropolitan City	142	5	51	18	68	0
Municipality	1,512	187	651	181	493	0
Rural Municipality	1,459	195	669	154	439	2
101 Taplejung District						
Total	321	44	183	33	61	0
Municipality	67	12	34	6	15	0
Rural Municipality	254	32	149	27	46	0
102 Sankhuwasabha District						
Total	228	56	86	24	62	0
Municipality	160	40	61	18	41	0
Rural Municipality	68	16	25	6	21	0
103 Solukhumbu District						
Total	96	4	37	10	45	0
Municipality	21	0	4	2	15	0
Rural Municipality	75	4	33	8	30	0
104 Okhaldhunga District						
Total	161	7	80	13	61	0
Municipality	29	1	12	4	12	0
Rural Municipality	132	6	68	9	49	0
105 Khotang District						
Total	144	7	62	13	62	0
Municipality	50	3	14	7	26	0
Rural Municipality	94	4	48	6	36	0
106 Bhojpur District						
Total	114	8	31	18	57	0
Municipality	34	6	5	5	18	0
Rural Municipality	80	2	26	13	39	0
107 Dhankuta District						
Total	115	8	38	22	47	0
Municipality	61	3	20	9	29	0
Rural Municipality	54	5	18	13	18	0

1) NSIC stands for Nepal Standard Industrial Classification.

2) Establishments only answered "BP4.1 Building/room occupied area using for Business is 1:Yes".

3) Includes "Not reported ", "Unknown" and so on.

Table 8-1 Number of Establishments by Section of Industrial Classification, Area of Business Place and Local Unit

District and Local Unit	Section of NSIC ¹⁾					
	Q					
	Human Health and Social Work					
	Area of Business Place (Building/Room)					
	Total ²⁾	Less than 100 Ft ²	100 to 299 Ft ²	300 to 499 Ft ²	500Ft ² and above	Not Stated ³⁾
108 Terhathum District						
Total	89	8	32	14	35	0
Municipality	45	3	19	6	17	0
Rural Municipality	44	5	13	8	18	0
109 Panchthar District						
Total	98	17	18	13	50	0
Municipality	21	3	4	3	11	0
Rural Municipality	77	14	14	10	39	0
110 Ilam District						
Total	191	19	65	35	72	0
Municipality	120	14	40	23	43	0
Rural Municipality	71	5	25	12	29	0
111 Jhapa District						
Total	485	27	237	55	166	0
Municipality	369	23	166	45	135	0
Rural Municipality	116	4	71	10	31	0
112 Morang District						
Total	496	56	248	42	147	3
Metropolitan City	170	13	81	12	62	2
Municipality	196	17	109	19	51	0
Rural Municipality	130	26	58	11	34	1
113 Sunsari District						
Total	390	55	167	41	126	1
Sub-Metropolitan City	142	5	51	18	68	0
Municipality	121	12	63	14	32	0
Rural Municipality	127	38	53	9	26	1
114 Udayapur District						
Total	355	84	168	32	71	0
Municipality	218	50	100	20	48	0
Rural Municipality	137	34	68	12	23	0

1) NSIC stands for Nepal Standard Industrial Classification.

2) Establishments only answered "BP4.1 Building/room occupied area using for Business is 1:Yes".

3) Includes "Not reported ", "Unknown" and so on.

Table 8-1 Number of Establishments by Section of Industrial Classification, Area of Business Place and Local Unit

District and Local Unit	Section of NSIC ¹⁾					
	Q					
	Human Health and Social Work					
	Area of Business Place (Building/Room)					
	Total ²⁾	Less than 100 Ft2	100 to 299 Ft2	300 to 499 Ft2	500Ft2 and above	Not Stated ³⁾
Taplejung District	321	44	183	33	61	0
10101 PHAKTANLUNG RURAL MUNICIPALITY	35	1	20	7	7	0
10102 MIKWAKHOLA RURAL MUNICIPALITY	28	0	20	4	4	0
10103 MERINGDEN RURAL MUNICIPALITY	39	2	22	4	11	0
10104 MAIWAKHOLA RURAL MUNICIPALITY	22	1	14	3	4	0
10105 AATHARAI TRIBENI RURAL MUNICIPALITY	14	4	4	5	1	0
10106 PHUNGLING MUNICIPALITY	67	12	34	6	15	0
10107 PATHIBHARA YANGBARAK RURAL MUNICIPALITY	57	4	44	2	7	0
10108 SIRJANGA RURAL MUNICIPALITY	41	18	13	1	9	0
10109 SIDINGBA RURAL MUNICIPALITY	18	2	12	1	3	0
Sankhuwasabha District	228	56	86	24	62	0
10201 BHOTKHOLA RURAL MUNICIPALITY	7	0	1	2	4	0
10202 MAKALU RURAL MUNICIPALITY	14	1	3	3	7	0
10203 SILICHONG RURAL MUNICIPALITY	27	4	19	0	4	0
10204 CHICHILA RURAL MUNICIPALITY	12	8	0	0	4	0
10205 SABHAPOKHARI RURAL MUNICIPALITY	8	3	2	1	2	0
10206 KHANDABARI MUNICIPALITY	50	5	12	10	23	0
10207 PANCHAKHAPAN MUNICIPALITY	36	29	2	1	4	0
10208 CHAINAPUR MUNICIPALITY	27	4	11	3	9	0
10209 MADI MUNICIPALITY	40	1	33	2	4	0
10210 DHARMADEVI MUNICIPALITY	7	1	3	2	1	0
Solukhumbu District	96	4	37	10	45	0
10301 KHUMBU PASANGLHAMU RURAL MUNICIPALITY	8	0	4	2	2	0
10302 MAHAKULUNG RURAL MUNICIPALITY	5	0	1	1	3	0
10303 SOTANG RURAL MUNICIPALITY	8	1	6	0	1	0
10304 MAPYA DHUDHAKOSHI RURAL MUNICIPALITY	22	0	13	1	8	0
10305 THULUNG DHUDHA KOSHI RURAL MUNICIPALITY	15	2	3	0	10	0
10306 NECHA SALYAN RURAL MUNICIPALITY	11	0	6	2	3	0
10307 SOLU DHUDHAKUNDA MUNICIPALITY	21	0	4	2	15	0
10308 LIKHU PIKE RURAL MUNICIPALITY	6	1	0	2	3	0
Okhaldhunga District	161	7	80	13	61	0
10401 CHISHANKHU GADHI RURAL MUNICIPALITY	12	1	3	0	8	0
10402 SIDDHICHARAN MUNICIPALITY	29	1	12	4	12	0
10403 MOLUNG RURAL MUNICIPALITY	8	0	2	0	6	0
10404 KHIJI DEMBA RURAL MUNICIPALITY	26	3	15	2	6	0
10405 LIKHU RURAL MUNICIPALITY	27	1	18	2	6	0
10406 CHAMPADEVI RURAL MUNICIPALITY	19	1	12	0	6	0
10407 SUNKOSHI RURAL MUNICIPALITY	23	0	11	2	10	0
10408 MANEBHANJYANG RURAL MUNICIPALITY	17	0	7	3	7	0
Khotang District	144	7	62	13	62	0
10501 KEPILASGADHI RURAL MUNICIPALITY	11	1	5	1	4	0
10502 AISELUKHARKA RURAL MUNICIPALITY	9	0	2	0	7	0
10503 RAWA BESHI RURAL MUNICIPALITY	8	0	0	1	7	0
10504 HALESI TUWACHUNG MUNICIPALITY	17	0	5	2	10	0
10505 DIKTEL RUPAKOT MAJHUWAGADHI MUNICIPALITY	33	3	9	5	16	0
10506 SAKELA RURAL MUNICIPALITY	4	0	2	0	2	0
10507 DIPRUNG CHUICHUMMA RURAL MUNICIPALITY	25	2	17	0	6	0
10508 KHOTEHANG RURAL MUNICIPALITY	18	0	10	2	6	0
10509 JANTE DHUNGA RURAL MUNICIPALITY	11	0	9	1	1	0
10510 BARAHA POKHARI RURAL MUNICIPALITY	8	1	3	1	3	0
Bhojpur District	114	8	31	18	57	0
10601 SHADANANDA MUNICIPALITY	14	1	5	0	8	0
10602 SALPA SILICHHO RURAL MUNICIPALITY	6	0	0	2	4	0
10603 TEMKE MAIYUNG RURAL MUNICIPALITY	26	0	15	5	6	0
10604 BHOJPUR MUNICIPALITY	20	5	0	5	10	0
10605 ARUN RURAL MUNICIPALITY	9	0	1	0	8	0
10606 PAUWA DUNMA RURAL MUNICIPALITY	9	1	1	1	6	0
10607 RAMPRASAD RAI RURAL MUNICIPALITY	7	0	1	2	4	0
10608 HATUWAGADHI RURAL MUNICIPALITY	6	0	1	1	4	0
10609 AAMCHOWK RURAL MUNICIPALITY	17	1	7	2	7	0

1) NSIC stands for Nepal Standard Industrial Classification.

2) Establishments only answered "BP4.1 Building/room occupied area using for Business is 1:Yes".

3) Includes "Not reported", "Unknown" and so on.

Table 8-1 Number of Establishments by Section of Industrial Classification, Area of Business Place and Local Unit

District and Local Unit	Section of NSIC ¹⁾					
	Q					
	Human Health and Social Work					
	Area of Business Place (Building/Room)					
	Total ²⁾	Less than 100 Ft2	100 to 299 Ft2	300 to 499 Ft2	500Ft2 and above	Not Stated ³⁾
Dhankuta District	115	8	38	22	47	0
10701 MAHALAXMI MUNICIPALITY	11	1	4	1	5	0
10702 PAKHRIBAS MUNICIPALITY	10	0	3	1	6	0
10703 CHHATHAR JORPATI RURAL MUNICIPALITY	7	2	2	0	3	0
10704 DHANKUTA MUNICIPALITY	40	2	13	7	18	0
10705 SAHIDBHUMI RURAL MUNICIPALITY	11	1	3	4	3	0
10706 SANGURIGADHI RURAL MUNICIPALITY	16	1	5	4	6	0
10707 CHAUBISE RURAL MUNICIPALITY	20	1	8	5	6	0
Terhathum District	89	8	32	14	35	0
10801 AATHARAI RURAL MUNICIPALITY	11	1	1	2	7	0
10802 PHEDAP RURAL MUNICIPALITY	7	0	2	1	4	0
10803 MENCHHAYAYEM RURAL MUNICIPALITY	6	2	1	1	2	0
10804 MYANGLUNG MUNICIPALITY	21	2	6	4	9	0
10805 LALIGURANS MUNICIPALITY	24	1	13	2	8	0
10806 CHHATHAR RURAL MUNICIPALITY	20	2	9	4	5	0
Panchthar District	98	17	18	13	50	0
10901 YANGBARAK RURAL MUNICIPALITY	9	1	1	2	5	0
10902 HILIHAN RURAL MUNICIPALITY	14	1	7	1	5	0
10903 FALELUNG RURAL MUNICIPALITY	15	7	3	1	4	0
10904 PHIDIM MUNICIPALITY	21	3	4	3	11	0
10905 FALGUNANDA RURAL MUNICIPALITY	11	1	0	1	9	0
10906 KUMMAYAK RURAL MUNICIPALITY	6	1	0	1	4	0
10907 TUMBEWA RURAL MUNICIPALITY	9	1	2	3	3	0
10908 MIKLAJUNG RURAL MUNICIPALITY	13	2	1	1	9	0
Ilam District	191	19	65	35	72	0
11001 MAI JOGMAI RURAL MUNICIPALITY	10	2	1	1	6	0
11002 SANDAKPUR RURAL MUNICIPALITY	14	0	3	5	6	0
11003 ILAM MUNICIPALITY	56	12	14	11	19	0
11004 DEUMAI MUNICIPALITY	23	1	12	0	10	0
11005 FAKFOKATHUM RURAL MUNICIPALITY	12	0	4	2	6	0
11006 MANGSEBUNG RURAL MUNICIPALITY	9	0	5	0	4	0
11007 CHULACHULI RURAL MUNICIPALITY	20	3	11	4	2	0
11008 MAI MUNICIPALITY	11	1	3	3	4	0
11009 SURYODAYA MUNICIPALITY	30	0	11	9	10	0
11010 RONG RURAL MUNICIPALITY	6	0	1	0	5	0
Jhapa District	485	27	237	55	166	0
11101 MECHINAGAR MUNICIPALITY	61	6	24	7	24	0
11102 BUDDHASHANTI RURAL MUNICIPALITY	24	1	13	3	7	0
11103 ARJUNDHARA MUNICIPALITY	34	2	12	6	14	0
11104 KANKAI MUNICIPALITY	22	4	9	1	8	0
11105 SHIVASATAKSHI MUNICIPALITY	29	1	19	1	8	0
11106 KAMAL RURAL MUNICIPALITY	21	0	17	1	3	0
11107 DAMAK MUNICIPALITY	75	3	29	12	31	0
11108 GAURADHA MUNICIPALITY	27	1	14	4	8	0
11109 GAURIGANJ RURAL MUNICIPALITY	10	0	6	0	4	0
11110 JHAPA RURAL MUNICIPALITY	23	1	14	4	4	0
11111 BARHADASHI RURAL MUNICIPALITY	13	2	8	0	3	0
11112 BIRTAMOD MUNICIPALITY	78	4	35	10	29	0
11113 HALDIBARI RURAL MUNICIPALITY	11	0	8	1	2	0
11114 BHADRAPUR MUNICIPALITY	43	2	24	4	13	0
11115 KACHANAKAWAL RURAL MUNICIPALITY	14	0	5	1	8	0

1) NSIC stands for Nepal Standard Industrial Classification.

2) Establishments only answered "BP4.1 Building/room occupied area using for Business is 1:Yes".

3) Includes "Not reported ", "Unknown" and so on.

Table 8-1 Number of Establishments by Section of Industrial Classification, Area of Business Place and Local Unit

District and Local Unit	Section of NSIC ¹⁾					
	Q					
	Human Health and Social Work					
	Area of Business Place (Building/Room)					
	Total ²⁾	Less than 100 Ft2	100 to 299 Ft2	300 to 499 Ft2	500Ft2 and above	Not Stated ³⁾
Morang District	496	56	248	42	147	3
11201 MIKLAJUNG RURAL MUNICIPALITY	11	3	5	0	2	1
11202 LETANG MUNICIPALITY	10	0	1	4	5	0
11203 KERABARI RURAL MUNICIPALITY	16	4	6	3	3	0
11204 SUNDARHARAICHA MUNICIPALITY	43	1	27	3	12	0
11205 BELBARI MUNICIPALITY	19	1	11	2	5	0
11206 KANEPOKHARI RURAL MUNICIPALITY	11	0	8	2	1	0
11207 PATHARI SHANISHCHARE MUNICIPALITY	35	1	23	5	6	0
11208 URLABARI MUNICIPALITY	31	3	15	3	10	0
11209 RATUWAMAI MUNICIPALITY	19	3	11	1	4	0
11210 SUNWARSHI MUNICIPALITY	17	3	11	1	2	0
11211 RANGELI MUNICIPALITY	22	5	10	0	7	0
11212 GRAMTHAN RURAL MUNICIPALITY	28	5	11	2	10	0
11213 BUDHIGANGA RURAL MUNICIPALITY	13	0	5	2	6	0
11214 BIRATNAGAR METROPOLITIAN CITY	170	13	81	12	62	2
11215 KATAHARI RURAL MUNICIPALITY	7	2	3	0	2	0
11216 DHANAPALTHAN RURAL MUNICIPALITY	26	6	13	0	7	0
11217 JAHADA RURAL MUNICIPALITY	18	6	7	2	3	0
Sunsari District	390	55	167	41	126	1
11301 DHARAN SUB-METROPOLITIAN CITY	71	3	25	11	32	0
11302 BARAHAKSHETRA MUNICIPALITY	32	4	16	1	11	0
11303 KOSHI RURAL MUNICIPALITY	19	4	8	5	2	0
11304 BHOKRAHA NARASINHA RURAL MUNICIPALITY	19	8	8	1	2	0
11305 RAMDHUNI MUNICIPALITY	23	2	12	5	4	0
11306 ITAHARI SUB-METROPOLITIAN CITY	71	2	26	7	36	0
11307 DUHABI MUNICIPALITY	28	2	14	3	9	0
11308 GADHI RURAL MUNICIPALITY	19	6	5	0	7	1
11309 INARUWA MUNICIPALITY	38	4	21	5	8	0
11310 HARINAGAR RURAL MUNICIPALITY	34	6	20	0	8	0
11311 DEWANGUNJ RURAL MUNICIPALITY	18	3	9	3	3	0
11312 BARJU RURAL MUNICIPALITY	18	11	3	0	4	0
Udayapur District	355	84	168	32	71	0
11401 BELAKA MUNICIPALITY	11	2	5	2	2	0
11402 CHAUDANDIGADHI MUNICIPALITY	25	8	7	3	7	0
11403 TRIYUGA MUNICIPALITY	140	39	70	8	23	0
11404 RAUTAMAI RURAL MUNICIPALITY	41	15	13	4	9	0
11405 LIMCHUNBUNG RURAL MUNICIPALITY	18	9	4	1	4	0
11406 TAPLI RURAL MUNICIPALITY	24	0	18	1	5	0
11407 KATARI MUNICIPALITY	42	1	18	7	16	0
11408 UDAYAPURGADHI RURAL MUNICIPALITY	54	10	33	6	5	0

1) NSIC stands for Nepal Standard Industrial Classification.

2) Establishments only answered "BP4.1 Building/room occupied area using for Business is 1:Yes".

3) Includes "Not reported ", "Unknown" and so on.

Table 8-1 Number of Establishments by Section of Industrial Classification, Area of Business Place and Local Unit

District and Local Unit	Section of NSIC ¹⁾					
	L+M+N+R+S					
	Real Estate, Professional & Scientific Activities, Administrative Services, Arts & Entertainment, Other Services					
	Area of Business Place (Building/Room)					
	Total ²⁾	Less than 100 Ft ²	100 to 299 Ft ²	300 to 499 Ft ²	500Ft ² and above	Not Stated ³⁾
Province 1						
Total	12,909	2,903	7,238	954	1,795	19
Metropolitan City	1,067	254	657	53	100	3
Sub-Metropolitan City	1,346	283	811	81	170	1
Municipality	6,809	1,460	3,921	474	945	9
Rural Municipality	3,687	906	1,849	346	580	6
101 Taplejung District						
Total	607	119	348	58	82	0
Municipality	175	49	96	9	21	0
Rural Municipality	432	70	252	49	61	0
102 Sankhuwasabha District						
Total	378	107	169	42	60	0
Municipality	265	68	124	29	44	0
Rural Municipality	113	39	45	13	16	0
103 Solukhumbu District						
Total	233	18	101	28	86	0
Municipality	50	1	10	8	31	0
Rural Municipality	183	17	91	20	55	0
104 Okhaldhunga District						
Total	282	67	128	40	45	2
Municipality	127	48	43	17	17	2
Rural Municipality	155	19	85	23	28	0
105 Khotang District						
Total	233	26	158	19	30	0
Municipality	112	20	64	7	21	0
Rural Municipality	121	6	94	12	9	0
106 Bhojpur District						
Total	135	38	61	14	22	0
Municipality	82	32	31	5	14	0
Rural Municipality	53	6	30	9	8	0
107 Dhankuta District						
Total	311	75	159	39	38	0
Municipality	224	45	124	23	32	0
Rural Municipality	87	30	35	16	6	0

1) NSIC stands for Nepal Standard Industrial Classification.

2) Establishments only answered "BP4.1 Building/room occupied area using for Business is 1:Yes".

3) Includes "Not reported ", "Unknown" and so on.

Table 8-1 Number of Establishments by Section of Industrial Classification, Area of Business Place and Local Unit

District and Local Unit	Section of NSIC ¹⁾					
	L+M+N+R+S					
	Real Estate, Professional & Scientific Activities, Administrative Services, Arts & Entertainment, Other Services					
	Area of Business Place (Building/Room)					
	Total ²⁾	Less than 100 Ft ²	100 to 299 Ft ²	300 to 499 Ft ²	500Ft ² and above	Not Stated ³⁾
108 Terhathum District						
Total	186	52	81	26	27	0
Municipality	114	31	54	15	14	0
Rural Municipality	72	21	27	11	13	0
109 Panchthar District						
Total	385	137	155	45	48	0
Municipality	106	33	59	9	5	0
Rural Municipality	279	104	96	36	43	0
110 Ilam District						
Total	660	143	258	88	171	0
Municipality	489	110	212	72	95	0
Rural Municipality	171	33	46	16	76	0
111 Jhapa District						
Total	3,094	549	1,893	185	462	5
Municipality	2,426	414	1,505	143	360	4
Rural Municipality	668	135	388	42	102	1
112 Morang District						
Total	2,808	730	1,683	136	251	8
Metropolitan City	1,067	254	657	53	100	3
Municipality	1,191	305	723	59	101	3
Rural Municipality	550	171	303	24	50	2
113 Sunsari District						
Total	2,653	626	1,523	155	348	1
Sub-Metropolitan City	1,346	283	811	81	170	1
Municipality	762	157	484	32	89	0
Rural Municipality	545	186	228	42	89	0
114 Udayapur District						
Total	944	216	521	79	125	3
Municipality	686	147	392	46	101	0
Rural Municipality	258	69	129	33	24	3

1) NSIC stands for Nepal Standard Industrial Classification.

2) Establishments only answered "BP4.1 Building/room occupied area using for Business is 1:Yes".

3) Includes "Not reported ", "Unknown" and so on.

Table 8-1 Number of Establishments by Section of Industrial Classification, Area of Business Place and Local Unit

District and Local Unit	Section of NSIC ¹⁾					
	L+M+N+R+S					
	Real Estate, Professional & Scientific Activities, Administrative Services, Arts & Entertainment, Other Services					
	Area of Business Place (Building/Room)					
	Total ²⁾	Less than 100 Ft ²	100 to 299 Ft ²	300 to 499 Ft ²	500Ft ² and above	Not Stated ³⁾
Taplejung District	607	119	348	58	82	0
10101 PHAKTANLUNG RURAL MUNICIPALITY	60	0	34	15	11	0
10102 MIKWAKHOLA RURAL MUNICIPALITY	34	1	21	7	5	0
10103 MERINGDEN RURAL MUNICIPALITY	87	8	56	9	14	0
10104 MAIWAKHOLA RURAL MUNICIPALITY	41	1	24	9	7	0
10105 AATHARAI TRIBENI RURAL MUNICIPALITY	84	19	47	6	12	0
10106 PHUNGLING MUNICIPALITY	175	49	96	9	21	0
10107 PATHIBHARA YANGBARAK RURAL MUNICIPALITY	63	21	35	2	5	0
10108 SIRJIANGA RURAL MUNICIPALITY	37	18	17	0	2	0
10109 SIDINGBA RURAL MUNICIPALITY	26	2	18	1	5	0
Sankhuwasabha District	378	107	169	42	60	0
10201 BHOTKHOLA RURAL MUNICIPALITY	15	6	8	0	1	0
10202 MAKALU RURAL MUNICIPALITY	28	14	6	3	5	0
10203 SILICHONG RURAL MUNICIPALITY	42	10	27	3	2	0
10204 CHICHILA RURAL MUNICIPALITY	23	8	2	6	7	0
10205 SABHAPOKHARI RURAL MUNICIPALITY	5	1	2	1	1	0
10206 KHANDABARI MUNICIPALITY	123	29	59	15	20	0
10207 PANCHAKHAPAN MUNICIPALITY	32	18	2	5	7	0
10208 CHAINAPUR MUNICIPALITY	66	17	35	5	9	0
10209 MADI MUNICIPALITY	22	2	16	3	1	0
10210 DHARMADEVI MUNICIPALITY	22	2	12	1	7	0
Solukhumbu District	233	18	101	28	86	0
10301 KHUMBU PASANGLHAMU RURAL MUNICIPALITY	20	0	12	2	6	0
10302 MAHAKULUNG RURAL MUNICIPALITY	26	2	13	2	9	0
10303 SOTANG RURAL MUNICIPALITY	25	7	13	2	3	0
10304 MAPYA DHUDHAKOSHI RURAL MUNICIPALITY	32	0	22	5	5	0
10305 THULUNG DHUDHA KOSHI RURAL MUNICIPALITY	46	8	9	4	25	0
10306 NECHA SALYAN RURAL MUNICIPALITY	28	0	20	4	4	0
10307 SOLU DHUDHAKUNDA MUNICIPALITY	50	1	10	8	31	0
10308 LIKHU PIKE RURAL MUNICIPALITY	6	0	2	1	3	0
Okhaldhunga District	282	67	128	40	45	2
10401 CHISHANKHU GADHI RURAL MUNICIPALITY	11	1	8	1	1	0
10402 SIDDHICHARAN MUNICIPALITY	127	48	43	17	17	2
10403 MOLUNG RURAL MUNICIPALITY	20	4	13	3	0	0
10404 KHIJI DEMBA RURAL MUNICIPALITY	39	6	10	7	16	0
10405 LIKHU RURAL MUNICIPALITY	33	5	24	2	2	0
10406 CHAMPADEVI RURAL MUNICIPALITY	2	0	2	0	0	0
10407 SUNKOSHI RURAL MUNICIPALITY	19	1	8	3	7	0
10408 MANEBHANJYANG RURAL MUNICIPALITY	31	2	20	7	2	0
Khotang District	233	26	158	19	30	0
10501 KEPILASGADHI RURAL MUNICIPALITY	8	0	8	0	0	0
10502 AISELUKHARKA RURAL MUNICIPALITY	8	1	5	0	2	0
10503 RAWA BESHI RURAL MUNICIPALITY	19	0	15	3	1	0
10504 HALESI TUWACHUNG MUNICIPALITY	25	1	18	2	4	0
10505 DIKTEL RUPAKOT MAJHUWAGADHI MUNICIPALITY	87	19	46	5	17	0
10506 SAKELA RURAL MUNICIPALITY	13	1	10	1	1	0
10507 DIPRUNG CHUICHUMMA RURAL MUNICIPALITY	21	3	15	1	2	0
10508 KHOTEHANG RURAL MUNICIPALITY	27	0	19	6	2	0
10509 JANTE DHUNGA RURAL MUNICIPALITY	15	0	14	0	1	0
10510 BARAHA POKHARI RURAL MUNICIPALITY	10	1	8	1	0	0
Bhojpur District	135	38	61	14	22	0
10601 SHADANANDA MUNICIPALITY	17	5	8	0	4	0
10602 SALPA SILICHHO RURAL MUNICIPALITY	2	0	1	1	0	0
10603 TEMKE MAIYUNG RURAL MUNICIPALITY	17	1	12	2	2	0
10604 BHOJPUR MUNICIPALITY	65	27	23	5	10	0
10605 ARUN RURAL MUNICIPALITY	9	0	6	3	0	0
10606 PAUWA DUNMA RURAL MUNICIPALITY	6	3	2	0	1	0
10607 RAMPRASAD RAI RURAL MUNICIPALITY	5	1	2	1	1	0
10608 HATUWAGADHI RURAL MUNICIPALITY	12	1	5	2	4	0
10609 AAMCHOWK RURAL MUNICIPALITY	2	0	2	0	0	0

1) NSIC stands for Nepal Standard Industrial Classification.

2) Establishments only answered "BP4.1 Building/room occupied area using for Business is 1:Yes".

3) Includes "Not reported ", "Unknown" and so on.

Table 8-1 Number of Establishments by Section of Industrial Classification, Area of Business Place and Local Unit

District and Local Unit	Section of NSIC ¹⁾					
	L+M+N+R+S					
	Real Estate, Professional & Scientific Activities, Administrative Services, Arts & Entertainment, Other Services					
	Area of Business Place (Building/Room)					
	Total ²⁾	Less than 100 Ft ²	100 to 299 Ft ²	300 to 499 Ft ²	500Ft ² and above	Not Stated ³⁾
Dhankuta District	311	75	159	39	38	0
10701 MAHALAXMI MUNICIPALITY	24	6	13	5	0	0
10702 PAKHRIBAS MUNICIPALITY	24	13	5	2	4	0
10703 CHHATHAR JORPATI RURAL MUNICIPALITY	15	5	7	3	0	0
10704 DHANKUTA MUNICIPALITY	176	26	106	16	28	0
10705 SAHIDBHUMI RURAL MUNICIPALITY	12	8	3	1	0	0
10706 SANGURIGADHI RURAL MUNICIPALITY	21	4	12	2	3	0
10707 CHAUBISE RURAL MUNICIPALITY	39	13	13	10	3	0
Terhathum District	186	52	81	26	27	0
10801 AATHARAI RURAL MUNICIPALITY	28	10	6	5	7	0
10802 PHEDAP RURAL MUNICIPALITY	8	1	6	1	0	0
10803 MENCHHAYAYEM RURAL MUNICIPALITY	17	6	3	3	5	0
10804 MYANGLUNG MUNICIPALITY	77	25	34	10	8	0
10805 LALIGURANS MUNICIPALITY	37	6	20	5	6	0
10806 CHHATHAR RURAL MUNICIPALITY	19	4	12	2	1	0
Panchthar District	385	137	155	45	48	0
10901 YANGBARAK RURAL MUNICIPALITY	28	10	12	2	4	0
10902 HILIHAN RURAL MUNICIPALITY	34	7	13	4	10	0
10903 FALELUNG RURAL MUNICIPALITY	108	65	21	9	13	0
10904 PHIDIM MUNICIPALITY	106	33	59	9	5	0
10905 FALGUNANDA RURAL MUNICIPALITY	21	4	11	6	0	0
10906 KUMMAYAK RURAL MUNICIPALITY	14	5	4	3	2	0
10907 TUMBEWA RURAL MUNICIPALITY	18	5	7	3	3	0
10908 MIKLAJUNG RURAL MUNICIPALITY	56	8	28	9	11	0
Ilam District	660	143	258	88	171	0
11001 MAI JOGMAI RURAL MUNICIPALITY	33	5	11	2	15	0
11002 SANDAKPUR RURAL MUNICIPALITY	27	3	4	2	18	0
11003 ILAM MUNICIPALITY	222	41	100	43	38	0
11004 DEUMAI MUNICIPALITY	60	17	25	8	10	0
11005 FAKFOKATHUM RURAL MUNICIPALITY	37	18	10	2	7	0
11006 MANGSEBUNG RURAL MUNICIPALITY	22	3	10	3	6	0
11007 CHULACHULI RURAL MUNICIPALITY	34	3	7	4	20	0
11008 MAI MUNICIPALITY	58	20	18	8	12	0
11009 SURYODAYA MUNICIPALITY	149	32	69	13	35	0
11010 RONG RURAL MUNICIPALITY	18	1	4	3	10	0
Jhapa District	3,094	549	1,893	185	462	5
11101 MECHINAGAR MUNICIPALITY	427	94	228	16	88	1
11102 BUDDHASHANTI RURAL MUNICIPALITY	148	17	83	7	41	0
11103 ARJUNDHARA MUNICIPALITY	188	38	102	13	34	1
11104 KANKAI MUNICIPALITY	174	37	88	11	38	0
11105 SHIVASATAKSHI MUNICIPALITY	179	29	121	5	23	1
11106 KAMAL RURAL MUNICIPALITY	110	19	66	6	19	0
11107 DAMAK MUNICIPALITY	547	88	341	41	76	1
11108 GAURADHA MUNICIPALITY	136	24	96	5	11	0
11109 GAURIGANJ RURAL MUNICIPALITY	101	21	53	10	17	0
11110 JHAPA RURAL MUNICIPALITY	75	17	49	5	3	1
11111 BARHADASHI RURAL MUNICIPALITY	87	18	58	4	7	0
11112 BIRTAMOD MUNICIPALITY	466	56	317	35	58	0
11113 HALDIBARI RURAL MUNICIPALITY	70	11	46	5	8	0
11114 BHADRAPUR MUNICIPALITY	309	48	212	17	32	0
11115 KACHANAKAWAL RURAL MUNICIPALITY	77	32	33	5	7	0

1) NSIC stands for Nepal Standard Industrial Classification.

2) Establishments only answered "BP4.1 Building/room occupied area using for Business is 1:Yes".

3) Includes "Not reported ", "Unknown" and so on.

Table 8-1 Number of Establishments by Section of Industrial Classification, Area of Business Place and Local Unit

District and Local Unit	Section of NSIC ¹⁾					
	L+M+N+R+S					
	Real Estate, Professional & Scientific Activities, Administrative Services, Arts & Entertainment, Other Services					
	Area of Business Place (Building/Room)					
	Total ²⁾	Less than 100 Ft ²	100 to 299 Ft ²	300 to 499 Ft ²	500Ft ² and above	Not Stated ³⁾
Morang District	2,808	730	1,683	136	251	8
11201 MIKLAJUNG RURAL MUNICIPALITY	40	13	23	2	2	0
11202 LETANG MUNICIPALITY	79	10	48	9	12	0
11203 KERABARI RURAL MUNICIPALITY	48	7	30	5	6	0
11204 SUNDARHARAICHA MUNICIPALITY	235	54	162	9	10	0
11205 BELBARI MUNICIPALITY	174	34	118	12	10	0
11206 KANEPOKHARI RURAL MUNICIPALITY	78	15	56	2	5	0
11207 PATHARI SHANISHCHARE MUNICIPALITY	178	37	114	12	15	0
11208 URLABARI MUNICIPALITY	178	37	123	6	11	1
11209 RATUWAMAI MUNICIPALITY	162	51	74	6	29	2
11210 SUNWARSHI MUNICIPALITY	89	50	32	2	5	0
11211 RANGELI MUNICIPALITY	96	32	52	3	9	0
11212 GRAMTHAN RURAL MUNICIPALITY	108	30	54	6	17	1
11213 BUDHIGANGA RURAL MUNICIPALITY	83	16	61	1	5	0
11214 BIRATNAGAR METROPOLITIAN CITY	1,067	254	657	53	100	3
11215 KATAHARI RURAL MUNICIPALITY	81	35	42	2	2	0
11216 DHANAPALTHAN RURAL MUNICIPALITY	62	27	27	3	5	0
11217 JAHADA RURAL MUNICIPALITY	50	28	10	3	8	1
Sunsari District	2,653	626	1,523	155	348	1
11301 DHARAN SUB-METROPOLITIAN CITY	720	178	384	50	107	1
11302 BARAHAKSHETRA MUNICIPALITY	174	40	92	8	34	0
11303 KOSHI RURAL MUNICIPALITY	73	38	29	1	5	0
11304 BHOKRAHA NARASINHA RURAL MUNICIPALITY	59	22	21	2	14	0
11305 RAMDHUNI MUNICIPALITY	133	34	91	5	3	0
11306 ITAHARI SUB-METROPOLITIAN CITY	626	105	427	31	63	0
11307 DUHABI MUNICIPALITY	162	46	84	10	22	0
11308 GADHI RURAL MUNICIPALITY	56	28	16	7	5	0
11309 INARUWA MUNICIPALITY	293	37	217	9	30	0
11310 HARINAGAR RURAL MUNICIPALITY	114	29	58	6	21	0
11311 DEWANGUNJ RURAL MUNICIPALITY	124	33	51	19	21	0
11312 BARJU RURAL MUNICIPALITY	119	36	53	7	23	0
Udayapur District	944	216	521	79	125	3
11401 BELAKA MUNICIPALITY	112	32	56	6	18	0
11402 CHAUDANDIGADHI MUNICIPALITY	119	52	48	9	10	0
11403 TRIYUGA MUNICIPALITY	328	54	198	22	54	0
11404 RAUTAMAI RURAL MUNICIPALITY	84	43	22	10	9	0
11405 LIMCHUNBUNG RURAL MUNICIPALITY	30	10	15	5	0	0
11406 TAPLI RURAL MUNICIPALITY	38	0	26	6	6	0
11407 KATARI MUNICIPALITY	127	9	90	9	19	0
11408 UDAYAPURGADHI RURAL MUNICIPALITY	106	16	66	12	9	3

1) NSIC stands for Nepal Standard Industrial Classification.

2) Establishments only answered "BP4.1 Building/room occupied area using for Business is 1:Yes".

3) Includes "Not reported ", "Unknown" and so on.

Table 8-2 Number of Persons Engaged by Section of Industrial Classification, Area of Business Place and Local Unit

District and Local Unit	Section of NSIC ¹⁾					
	Total ²⁾					
	Area of Business Place (Building/Room)					
	Total ³⁾	Less than 100 Ft2	100 to 299 Ft2	300 to 499 Ft2	500Ft2 and above	Not Stated ⁴⁾
Province 1						
Total	508,097	53,065	171,915	44,392	238,080	645
Metropolitan City	44,761	3,546	13,037	2,861	25,072	245
Sub-Metropolitan City	65,920	5,865	20,544	5,458	34,028	25
Municipality	251,376	28,128	90,765	23,464	108,788	231
Rural Municipality	146,040	15,526	47,569	12,609	70,192	144
101 Taplejung District						
Total	10,917	927	3,902	1,079	5,009	0
Municipality	3,861	416	1,346	353	1,746	0
Rural Municipality	7,056	511	2,556	726	3,263	0
102 Sankhuwasabha District						
Total	17,344	2,716	6,057	1,924	6,632	15
Municipality	12,630	1,832	4,205	1,477	5,115	1
Rural Municipality	4,714	884	1,852	447	1,517	14
103 Solukhumbu District						
Total	16,217	938	5,515	2,472	7,292	0
Municipality	3,222	9	329	721	2,163	0
Rural Municipality	12,995	929	5,186	1,751	5,129	0
104 Okhaldhunga District						
Total	17,065	1,906	7,237	1,492	6,418	12
Municipality	4,782	1,227	1,316	516	1,714	9
Rural Municipality	12,283	679	5,921	976	4,704	3
105 Khotang District						
Total	11,204	566	4,459	996	5,182	1
Municipality	5,148	284	1,963	463	2,438	0
Rural Municipality	6,056	282	2,496	533	2,744	1
106 Bhojpur District						
Total	9,392	1,065	2,375	1,249	4,695	8
Municipality	4,595	791	1,225	627	1,945	7
Rural Municipality	4,797	274	1,150	622	2,750	1
107 Dhankuta District						
Total	15,067	1,834	5,253	1,714	6,245	21
Municipality	10,048	1,183	3,831	1,039	3,986	9
Rural Municipality	5,019	651	1,422	675	2,259	12

1) NSIC stands for Nepal Standard Industrial Classification.

2) Establishments which belong to Section O, T, or U of NSIC are not surveyed.

3) Establishments only answered "BP4.1 Building/room occupied area using for Business is 1:Yes".

4) Includes "Not reported ", "Unknown" and so on.

Table 8-2 Number of Persons Engaged by Section of Industrial Classification, Area of Business Place and Local Unit

District and Local Unit	Section of NSIC ¹⁾					
	Total ²⁾					
	Area of Business Place (Building/Room)					
	Total ³⁾	Less than 100 Ft ²	100 to 299 Ft ²	300 to 499 Ft ²	500Ft ² and above	Not Stated ⁴⁾
108 Terhathum District						
Total	8,094	1,461	2,302	851	3,479	1
Municipality	4,485	901	1,493	498	1,592	1
Rural Municipality	3,609	560	809	353	1,887	0
109 Panchthar District						
Total	13,246	2,221	4,089	1,297	5,630	9
Municipality	4,776	719	1,499	507	2,049	2
Rural Municipality	8,470	1,502	2,590	790	3,581	7
110 Ilam District						
Total	26,129	3,422	7,224	2,776	12,701	6
Municipality	18,663	2,488	5,122	2,005	9,044	4
Rural Municipality	7,466	934	2,102	771	3,657	2
111 Jhapa District						
Total	106,552	9,853	41,508	8,952	46,123	116
Municipality	84,621	7,624	33,018	7,244	36,647	88
Rural Municipality	21,931	2,229	8,490	1,708	9,476	28
112 Morang District						
Total	121,275	12,259	36,725	8,454	63,468	369
Metropolitan City	44,761	3,546	13,037	2,861	25,072	245
Municipality	41,243	5,198	16,730	3,884	15,344	87
Rural Municipality	35,271	3,515	6,958	1,709	23,052	37
113 Sunsari District						
Total	108,732	10,867	34,064	8,781	54,972	48
Sub-Metropolitan City	65,920	5,865	20,544	5,458	34,028	25
Municipality	30,735	2,847	9,115	2,235	16,522	16
Rural Municipality	12,077	2,155	4,405	1,088	4,422	7
114 Udayapur District						
Total	26,863	3,030	11,205	2,355	10,234	39
Municipality	22,567	2,609	9,573	1,895	8,483	7
Rural Municipality	4,296	421	1,632	460	1,751	32

1) NSIC stands for Nepal Standard Industrial Classification.

2) Establishments which belong to Section O, T, or U of NSIC are not surveyed.

3) Establishments only answered "BP4.1 Building/room occupied area using for Business is 1:Yes".

4) Includes "Not reported ", "Unknown" and so on.

Table 8-2 Number of Persons Engaged by Section of Industrial Classification, Area of Business Place and Local Unit

District and Local Unit	Section of NSIC ¹⁾						Not Stated ⁴⁾
	Total ²⁾						
	Area of Business Place (Building/Room)						
	Total ³⁾	Less than 100 Ft ²	100 to 299 Ft ²	300 to 499 Ft ²	500Ft ² and above		
Taplejung District	10,917	927	3,902	1,079	5,009	0	
10101 PHAKTANLUNG RURAL MUNICIPALITY	1,146	48	458	152	488	0	
10102 MIKWAKHOLA RURAL MUNICIPALITY	607	31	167	74	335	0	
10103 MERINGDEN RURAL MUNICIPALITY	1,129	30	519	120	460	0	
10104 MAIWAKHOLA RURAL MUNICIPALITY	717	26	184	133	374	0	
10105 AATHARAI TRIBENI RURAL MUNICIPALITY	1,075	143	417	114	401	0	
10106 PHUNGLING MUNICIPALITY	3,861	416	1,346	353	1,746	0	
10107 PATHIBHARA YANGBARAK RURAL MUNICIPALITY	879	102	306	50	421	0	
10108 SIRJANGA RURAL MUNICIPALITY	971	101	325	50	495	0	
10109 SIDINGBA RURAL MUNICIPALITY	532	30	180	33	289	0	
Sankhuwasabha District	17,344	2,716	6,057	1,924	6,632	15	
10201 BHOTKHOLA RURAL MUNICIPALITY	757	93	434	44	186	0	
10202 MAKALU RURAL MUNICIPALITY	1,020	317	211	123	369	0	
10203 SILICHONG RURAL MUNICIPALITY	1,911	271	1,010	194	422	14	
10204 CHICHILA RURAL MUNICIPALITY	479	158	102	50	169	0	
10205 SABHAPOKHARI RURAL MUNICIPALITY	547	45	95	36	371	0	
10206 KHANDABARI MUNICIPALITY	6,293	802	1,911	818	2,762	0	
10207 PANCHAKHAPAN MUNICIPALITY	1,321	418	290	176	437	0	
10208 CHAINAPUR MUNICIPALITY	2,235	400	868	187	780	0	
10209 MADI MUNICIPALITY	1,117	62	594	110	351	0	
10210 DHARMADEVI MUNICIPALITY	1,664	150	542	186	785	1	
Solukhumbu District	16,217	938	5,515	2,472	7,292	0	
10301 KHUMBU PASANGLHAMU RURAL MUNICIPALITY	2,191	10	1,295	274	612	0	
10302 MAHAKULUNG RURAL MUNICIPALITY	1,393	156	557	144	536	0	
10303 SOTANG RURAL MUNICIPALITY	1,146	166	615	110	255	0	
10304 MAPYA DHUDHAKOSHI RURAL MUNICIPALITY	898	2	462	107	327	0	
10305 THULUNG DHUDHA KOSHI RURAL MUNICIPALITY	3,018	428	428	538	1,624	0	
10306 NECHA SALYAN RURAL MUNICIPALITY	2,720	76	1,587	351	706	0	
10307 SOLU DHUDHAKUNDA MUNICIPALITY	3,222	9	329	721	2,163	0	
10308 LIKHU PIKE RURAL MUNICIPALITY	1,629	91	242	227	1,069	0	
Okhaldhunga District	17,065	1,906	7,237	1,492	6,418	12	
10401 CHISHANKHU GADHI RURAL MUNICIPALITY	2,829	195	1,620	66	948	0	
10402 SIDDHICHARAN MUNICIPALITY	4,782	1,227	1,316	516	1,714	9	
10403 MOLUNG RURAL MUNICIPALITY	1,997	154	1,053	228	562	0	
10404 KHIJI DEMBA RURAL MUNICIPALITY	2,790	212	1,106	180	1,291	1	
10405 LIKHU RURAL MUNICIPALITY	1,154	54	581	161	356	2	
10406 CHAMPADEVI RURAL MUNICIPALITY	732	8	334	26	364	0	
10407 SUNKOSHI RURAL MUNICIPALITY	1,175	8	482	142	543	0	
10408 MANEBHANJYANG RURAL MUNICIPALITY	1,606	48	745	173	640	0	
Khotang District	11,204	566	4,459	996	5,182	1	
10501 KEPILASGADHI RURAL MUNICIPALITY	669	33	198	75	363	0	
10502 AISELUKHARKA RURAL MUNICIPALITY	961	123	286	92	460	0	
10503 RAWA BESHI RURAL MUNICIPALITY	587	2	182	65	337	1	
10504 HALESI TUWACHUNG MUNICIPALITY	1,471	34	508	152	777	0	
10505 DIKTEL RUPAKOT MAJHUWAGADHI MUNICIPALITY	3,677	250	1,455	311	1,661	0	
10506 SAKELA RURAL MUNICIPALITY	565	35	257	30	243	0	
10507 DIPRUNG CHUICHUMMA RURAL MUNICIPALITY	1,074	44	514	73	443	0	
10508 KHOTEHANG RURAL MUNICIPALITY	1,056	7	487	119	443	0	
10509 JANTE DHUNGA RURAL MUNICIPALITY	613	13	328	36	236	0	
10510 BARAHA POKHARI RURAL MUNICIPALITY	531	25	244	43	219	0	
Bhojpur District	9,392	1,065	2,375	1,249	4,695	8	
10601 SHADANANDA MUNICIPALITY	1,356	129	351	296	574	6	
10602 SALPA SILICHHO RURAL MUNICIPALITY	524	5	132	58	329	0	
10603 TEMKE MAIYUNG RURAL MUNICIPALITY	744	74	241	43	386	0	
10604 BHOJPUR MUNICIPALITY	3,239	662	874	331	1,371	1	
10605 ARUN RURAL MUNICIPALITY	782	35	189	106	452	0	
10606 PAUWA DUNMA RURAL MUNICIPALITY	741	100	213	78	350	0	
10607 RAMPRASAD RAI RURAL MUNICIPALITY	629	31	160	92	345	1	
10608 HATUWAGADHI RURAL MUNICIPALITY	734	21	91	128	494	0	
10609 AAMCHOWK RURAL MUNICIPALITY	643	8	124	117	394	0	

1) NSIC stands for Nepal Standard Industrial Classification.

2) Establishments which belong to Section O, T, or U of NSIC are not surveyed.

3) Establishments only answered "BP4.1 Building/room occupied area using for Business is 1:Yes".

4) Includes "Not reported ", "Unknown" and so on.

Table 8-2 Number of Persons Engaged by Section of Industrial Classification, Area of Business Place and Local Unit

District and Local Unit	Section of NSIC ¹⁾						Not Stated ⁴⁾
	Total ²⁾						
	Area of Business Place (Building/Room)						
	Total ³⁾	Less than 100 Ft2	100 to 299 Ft2	300 to 499 Ft2	500Ft2 and above		
Dhankuta District	15,067	1,834	5,253	1,714	6,245	21	
10701 MAHALAXMI MUNICIPALITY	1,474	126	458	249	641	0	
10702 PAKHRIBAS MUNICIPALITY	1,719	341	501	177	700	0	
10703 CHHATHAR JORPATI RURAL MUNICIPALITY	1,533	85	432	300	716	0	
10704 DHANKUTA MUNICIPALITY	6,855	716	2,872	613	2,645	9	
10705 SAHIDBHUMI RURAL MUNICIPALITY	796	220	171	44	351	10	
10706 SANGURIGADHI RURAL MUNICIPALITY	1,320	151	381	155	633	0	
10707 CHAUBISE RURAL MUNICIPALITY	1,370	195	438	176	559	2	
Terhathum District	8,094	1,461	2,302	851	3,479	1	
10801 AATHARAI RURAL MUNICIPALITY	1,295	281	214	102	698	0	
10802 PHEAP RURAL MUNICIPALITY	814	100	239	58	417	0	
10803 MENCHHAYAYEM RURAL MUNICIPALITY	526	76	76	75	299	0	
10804 MYANGLUNG MUNICIPALITY	2,880	634	1,017	309	920	0	
10805 LALIGURANS MUNICIPALITY	1,605	267	476	189	672	1	
10806 CHHATHAR RURAL MUNICIPALITY	974	103	280	118	473	0	
Panchthar District	13,246	2,221	4,089	1,297	5,630	9	
10901 YANGBARAK RURAL MUNICIPALITY	1,280	277	350	88	565	0	
10902 HILIHAN RURAL MUNICIPALITY	1,182	206	377	87	512	0	
10903 FALELUNG RURAL MUNICIPALITY	1,554	508	404	118	517	7	
10904 PHIDIM MUNICIPALITY	4,776	719	1,499	507	2,049	2	
10905 FALGUNANDA RURAL MUNICIPALITY	1,263	153	462	97	551	0	
10906 KUMMAYAK RURAL MUNICIPALITY	805	65	193	141	406	0	
10907 TUMBEWA RURAL MUNICIPALITY	614	67	198	58	291	0	
10908 MIKLAJUNG RURAL MUNICIPALITY	1,772	226	606	201	739	0	
Ilam District	26,129	3,422	7,224	2,776	12,701	6	
11001 MAI JOGMAI RURAL MUNICIPALITY	1,408	78	215	177	938	0	
11002 SANDAKPUR RURAL MUNICIPALITY	1,121	96	329	156	540	0	
11003 ILAM MUNICIPALITY	7,490	864	1,888	1,033	3,703	2	
11004 DEUMAI MUNICIPALITY	2,702	233	986	346	1,137	0	
11005 FAKFOKATHUM RURAL MUNICIPALITY	1,549	330	468	102	647	2	
11006 MANGSEBUNG RURAL MUNICIPALITY	1,300	76	561	70	593	0	
11007 CHULACHULI RURAL MUNICIPALITY	1,162	243	384	115	420	0	
11008 MAI MUNICIPALITY	2,106	503	481	112	1,010	0	
11009 SURYODAYA MUNICIPALITY	6,365	888	1,767	514	3,194	2	
11010 RONG RURAL MUNICIPALITY	926	111	145	151	519	0	
Jhapa District	106,552	9,853	41,508	8,952	46,123	116	
11101 MECHINAGAR MUNICIPALITY	15,535	2,084	5,711	1,343	6,390	7	
11102 BUDDHASHANTI RURAL MUNICIPALITY	4,064	449	1,727	408	1,478	2	
11103 ARJUNDHARA MUNICIPALITY	5,893	566	2,412	595	2,316	4	
11104 KANKAI MUNICIPALITY	5,055	759	2,014	360	1,920	2	
11105 SHIVASATAKSHI MUNICIPALITY	5,200	528	2,394	346	1,926	6	
11106 KAMAL RURAL MUNICIPALITY	3,413	357	1,387	261	1,408	0	
11107 DAMAK MUNICIPALITY	18,345	1,603	6,792	1,774	8,119	57	
11108 GAURADHA MUNICIPALITY	4,225	430	1,774	304	1,717	0	
11109 GAURIGANJ RURAL MUNICIPALITY	2,245	279	923	137	906	0	
11110 JHAPA RURAL MUNICIPALITY	1,888	185	762	194	746	1	
11111 BARHADASHI RURAL MUNICIPALITY	3,472	351	2,055	265	793	8	
11112 BIRTAMOD MUNICIPALITY	21,656	1,010	8,285	1,881	10,477	3	
11113 HALDIBARI RURAL MUNICIPALITY	2,980	211	923	194	1,649	3	
11114 BHADRAPUR MUNICIPALITY	8,712	644	3,636	641	3,782	9	
11115 KACHANAKAWAL RURAL MUNICIPALITY	3,869	397	713	249	2,496	14	

1) NSIC stands for Nepal Standard Industrial Classification.

2) Establishments which belong to Section O, T, or U of NSIC are not surveyed.

3) Establishments only answered "BP.4.1 Building/room occupied area using for Business is 1:Yes".

4) Includes "Not reported", "Unknown" and so on.

Table 8-2 Number of Persons Engaged by Section of Industrial Classification, Area of Business Place and Local Unit

District and Local Unit	Section of NSIC ¹⁾					
	Total ²⁾					
	Area of Business Place (Building/Room)					
	Total ³⁾	Less than 100 Ft2	100 to 299 Ft2	300 to 499 Ft2	500Ft2 and above	Not Stated ⁴⁾
Morang District	121,275	12,259	36,725	8,454	63,468	369
11201 MIKLAJUNG RURAL MUNICIPALITY	1,853	373	683	135	657	5
11202 LETANG MUNICIPALITY	2,911	433	1,151	320	1,007	0
11203 KERABARI RURAL MUNICIPALITY	2,174	394	858	155	759	8
11204 SUNDARHARAICHA MUNICIPALITY	8,632	877	3,705	813	3,214	23
11205 BELBARI MUNICIPALITY	5,299	565	2,356	475	1,898	5
11206 KANEPOKHARI RURAL MUNICIPALITY	2,822	382	1,321	235	880	4
11207 PATHARI SHANISHCHARE MUNICIPALITY	5,859	899	2,500	616	1,831	13
11208 URLABARI MUNICIPALITY	7,101	942	3,109	720	2,310	20
11209 RATUWAMAI MUNICIPALITY	3,851	581	1,463	257	1,533	17
11210 SUNWARSHI MUNICIPALITY	2,016	516	865	194	440	1
11211 RANGELI MUNICIPALITY	5,574	385	1,581	489	3,111	8
11212 GRAMTHAN RURAL MUNICIPALITY	3,152	406	1,080	311	1,342	13
11213 BUDHIGANGA RURAL MUNICIPALITY	12,401	358	1,268	215	10,555	5
11214 BIRATNAGAR METROPOLITIAN CITY	44,761	3,546	13,037	2,861	25,072	245
11215 KATAHARI RURAL MUNICIPALITY	5,685	389	764	412	4,120	0
11216 DHANAPALTHAN RURAL MUNICIPALITY	5,676	562	612	158	4,344	0
11217 JAHADA RURAL MUNICIPALITY	1,508	651	372	88	395	2
Sunsari District	108,732	10,867	34,064	8,781	54,972	48
11301 DHARAN SUB-METROPOLITIAN CITY	29,443	4,009	9,919	2,693	12,812	10
11302 BARAHAKSHETRA MUNICIPALITY	5,138	668	1,935	484	2,045	6
11303 KOSHI RURAL MUNICIPALITY	1,935	381	732	214	608	0
11304 BHOKRAHA NARASINHA RURAL MUNICIPALITY	1,487	361	371	66	689	0
11305 RAMDHUNI MUNICIPALITY	5,655	671	1,984	680	2,314	6
11306 ITAHARI SUB-METROPOLITIAN CITY	36,477	1,856	10,625	2,765	21,216	15
11307 DUHABI MUNICIPALITY	12,901	915	2,295	392	9,297	2
11308 GADHI RURAL MUNICIPALITY	1,669	351	538	94	682	4
11309 INARUWA MUNICIPALITY	7,041	593	2,901	679	2,866	2
11310 HARINAGAR RURAL MUNICIPALITY	2,191	328	1,014	143	706	0
11311 DEWANGUNJ RURAL MUNICIPALITY	1,856	260	649	387	560	0
11312 BARJU RURAL MUNICIPALITY	2,939	474	1,101	184	1,177	3
Udayapur District	26,863	3,030	11,205	2,355	10,234	39
11401 BELAKA MUNICIPALITY	2,888	475	1,208	286	919	0
11402 CHAUDANDIGADHI MUNICIPALITY	3,783	863	1,432	260	1,221	7
11403 TRIYUGA MUNICIPALITY	11,102	1,106	4,283	978	4,735	0
11404 RAUTAMAI RURAL MUNICIPALITY	1,367	227	395	151	592	2
11405 LIMCHUNBUNG RURAL MUNICIPALITY	606	117	184	93	212	0
11406 TAPLI RURAL MUNICIPALITY	762	7	335	85	335	0
11407 KATARI MUNICIPALITY	4,794	165	2,650	371	1,608	0
11408 UDAYAPURGADHI RURAL MUNICIPALITY	1,561	70	718	131	612	30

1) NSIC stands for Nepal Standard Industrial Classification.

2) Establishments which belong to Section O, T, or U of NSIC are not surveyed.

3) Establishments only answered "BP4.1 Building/room occupied area using for Business is 1:Yes".

4) Includes "Not reported ", "Unknown" and so on.

Table 8-2 Number of Persons Engaged by Section of Industrial Classification, Area of Business Place and Local Unit

District and Local Unit	Section of NSIC ¹⁾					
	A					
	Agriculture, forestry and fishing ²⁾					
	Area of Business Place (Building/Room)					
	Total ³⁾	Less than 100 Ft2	100 to 299 Ft2	300 to 499 Ft2	500Ft2 and above	Not Stated ⁴⁾
Province 1						
Total	16,499	844	5,155	1,770	8,717	13
Metropolitan City	92	3	21	0	68	0
Sub-Metropolitan City	443	9	152	41	241	0
Municipality	7,375	431	1,563	898	4,482	1
Rural Municipality	8,589	401	3,419	831	3,926	12
101 Taplejung District						
Total	484	32	294	54	104	0
Municipality	76	9	4	15	48	0
Rural Municipality	408	23	290	39	56	0
102 Sankhuwasabha District						
Total	1,145	157	544	103	332	9
Municipality	601	89	214	40	258	0
Rural Municipality	544	68	330	63	74	9
103 Solukhumbu District						
Total	1,081	38	439	356	248	0
Municipality	231	0	0	192	39	0
Rural Municipality	850	38	439	164	209	0
104 Okhaldhunga District						
Total	2,261	90	1,453	22	696	0
Municipality	156	17	44	10	85	0
Rural Municipality	2,105	73	1,409	12	611	0
105 Khotang District						
Total	926	119	607	92	107	1
Municipality	221	35	106	30	50	0
Rural Municipality	705	84	501	62	57	1
106 Bhojpur District						
Total	206	35	58	35	77	1
Municipality	68	15	22	4	26	1
Rural Municipality	138	20	36	31	51	0
107 Dhankuta District						
Total	791	40	342	167	242	0
Municipality	599	28	300	98	173	0
Rural Municipality	192	12	42	69	69	0

1) NSIC stands for Nepal Standard Industrial Classification.

2) Registered establishments only.

3) Establishments only answered "BP4.1 Building/room occupied area using for Business is 1:Yes".

4) Includes "Not reported ", "Unknown" and so on.

Table 8-2 Number of Persons Engaged by Section of Industrial Classification, Area of Business Place and Local Unit

District and Local Unit	Section of NSIC ¹⁾					
	A					
	Agriculture, forestry and fishing ²⁾					
	Area of Business Place (Building/Room)					
	Total ³⁾	Less than 100 Ft ²	100 to 299 Ft ²	300 to 499 Ft ²	500Ft ² and above	Not Stated ⁴⁾
108 Terhathum District						
Total	289	82	96	63	48	0
Municipality	191	62	62	37	30	0
Rural Municipality	98	20	34	26	18	0
109 Panchthar District						
Total	318	34	49	18	217	0
Municipality	181	1	1	2	177	0
Rural Municipality	137	33	48	16	40	0
110 Ilam District						
Total	1,478	81	114	141	1,142	0
Municipality	833	73	93	95	572	0
Rural Municipality	645	8	21	46	570	0
111 Jhapa District						
Total	3,893	12	387	312	3,180	2
Municipality	2,137	9	269	114	1,745	0
Rural Municipality	1,756	3	118	198	1,435	2
112 Morang District						
Total	1,444	15	178	104	1,147	0
Metropolitan City	92	3	21	0	68	0
Municipality	818	11	142	63	602	0
Rural Municipality	534	1	15	41	477	0
113 Sunsari District						
Total	1,054	18	222	96	718	0
Sub-Metropolitan City	443	9	152	41	241	0
Municipality	322	8	34	19	261	0
Rural Municipality	289	1	36	36	216	0
114 Udayapur District						
Total	1,129	91	372	207	459	0
Municipality	941	74	272	179	416	0
Rural Municipality	188	17	100	28	43	0

1) NSIC stands for Nepal Standard Industrial Classification.

2) Registered establishments only.

3) Establishments only answered "BP4.1 Building/room occupied area using for Business is 1:Yes".

4) Includes "Not reported ", "Unknown" and so on.

Table 8-2 Number of Persons Engaged by Section of Industrial Classification, Area of Business Place and Local Unit

District and Local Unit	Section of NSIC ¹⁾					
	A					
	Agriculture, forestry and fishing ²⁾					
	Area of Business Place (Building/Room)					
	Total ³⁾	Less than 100 Ft2	100 to 299 Ft2	300 to 499 Ft2	500Ft2 and above	Not Stated ⁴⁾
Taplejung District	484	32	294	54	104	0
10101 PHAKTANLUNG RURAL MUNICIPALITY	174	10	133	18	13	0
10102 MIKWAKHOLA RURAL MUNICIPALITY	48	0	28	8	12	0
10103 MERINGDEN RURAL MUNICIPALITY	46	0	44	0	2	0
10104 MAIWAKHOLA RURAL MUNICIPALITY	13	1	10	0	2	0
10105 AATHARAI TRIBENI RURAL MUNICIPALITY	54	8	30	1	15	0
10106 PHUNGLING MUNICIPALITY	76	9	4	15	48	0
10107 PATHIBHARA YANGBARAK RURAL MUNICIPALITY	40	0	25	3	12	0
10108 SIRJIANGA RURAL MUNICIPALITY	17	4	9	4	0	0
10109 SIDINGBA RURAL MUNICIPALITY	16	0	11	5	0	0
Sankhuwasabha District	1,145	157	544	103	332	9
10201 BHOTKHOLA RURAL MUNICIPALITY	167	0	167	0	0	0
10202 MAKALU RURAL MUNICIPALITY	29	11	3	8	7	0
10203 SILICHONG RURAL MUNICIPALITY	285	33	139	51	53	9
10204 CHICHILA RURAL MUNICIPALITY	42	18	16	3	5	0
10205 SABHAPOKHARI RURAL MUNICIPALITY	21	6	5	1	9	0
10206 KHANDABARI MUNICIPALITY	263	22	130	17	94	0
10207 PANCHAKHAPAN MUNICIPALITY	76	44	20	4	8	0
10208 CHAINAPUR MUNICIPALITY	72	14	20	13	25	0
10209 MADI MUNICIPALITY	51	4	29	5	13	0
10210 DHARMADEVI MUNICIPALITY	139	5	15	1	118	0
Solukhumbu District	1,081	38	439	356	248	0
10301 KHUMBU PASANGLHAMU RURAL MUNICIPALITY	6	0	0	0	6	0
10302 MAHAKULUNG RURAL MUNICIPALITY	33	0	28	0	5	0
10303 SOTANG RURAL MUNICIPALITY	108	22	54	0	32	0
10304 MAPYA DHUDHAKOSHI RURAL MUNICIPALITY	21	0	11	5	5	0
10305 THULUNG DHUDHA KOSHI RURAL MUNICIPALITY	148	16	113	0	19	0
10306 NECHA SALYAN RURAL MUNICIPALITY	427	0	233	52	142	0
10307 SOLU DHUDHAKUNDA MUNICIPALITY	231	0	0	192	39	0
10308 LIKHU PIKE RURAL MUNICIPALITY	107	0	0	107	0	0
Okhaldhunga District	2,261	90	1,453	22	696	0
10401 CHISHANKHU GADHI RURAL MUNICIPALITY	1,500	66	937	0	497	0
10402 SIDDHICHARAN MUNICIPALITY	156	17	44	10	85	0
10403 MOLUNG RURAL MUNICIPALITY	47	0	16	2	29	0
10404 KHIJI DEMBA RURAL MUNICIPALITY	289	0	273	0	16	0
10405 LIKHU RURAL MUNICIPALITY	19	0	2	0	17	0
10406 CHAMPADEVI RURAL MUNICIPALITY	5	0	5	0	0	0
10407 SUNKOSHI RURAL MUNICIPALITY	63	0	29	1	33	0
10408 MANEBHANJYANG RURAL MUNICIPALITY	182	7	147	9	19	0
Khotang District	926	119	607	92	107	1
10501 KEPILASGADHI RURAL MUNICIPALITY	65	8	38	11	8	0
10502 AISELUKHARKA RURAL MUNICIPALITY	89	37	36	14	2	0
10503 RAWA BESHI RURAL MUNICIPALITY	61	2	28	4	26	1
10504 HALESI TUWACHUNG MUNICIPALITY	72	7	51	3	11	0
10505 DIKTEL RUPAKOT MAJHUWAGADHI MUNICIPALITY	149	28	55	27	39	0
10506 SAKELA RURAL MUNICIPALITY	121	28	74	4	15	0
10507 DIPRUNG CHUICHUMMA RURAL MUNICIPALITY	116	5	99	6	6	0
10508 KHOTEHANG RURAL MUNICIPALITY	117	0	101	16	0	0
10509 JANTE DHUNGA RURAL MUNICIPALITY	65	0	60	5	0	0
10510 BARAHA POKHARI RURAL MUNICIPALITY	71	4	65	2	0	0
Bhojpur District	206	35	58	35	77	1
10601 SHADANANDA MUNICIPALITY	13	1	1	2	8	1
10602 SALPA SILICHHO RURAL MUNICIPALITY	0	0	0	0	0	0
10603 TEMKE MAIYUNG RURAL MUNICIPALITY	10	1	6	0	3	0
10604 BHOJPUR MUNICIPALITY	55	14	21	2	18	0
10605 ARUN RURAL MUNICIPALITY	37	7	3	10	17	0
10606 PAUWA DUNMA RURAL MUNICIPALITY	45	11	15	11	8	0
10607 RAMPRASAD RAI RURAL MUNICIPALITY	34	0	7	8	19	0
10608 HATUWAGADHI RURAL MUNICIPALITY	8	1	3	0	4	0
10609 AAMCHOWK RURAL MUNICIPALITY	4	0	2	2	0	0

1) NSIC stands for Nepal Standard Industrial Classification.

2) Registered establishments only.

3) Establishments only answered "BP4.1 Building/room occupied area using for Business is 1:Yes".

4) Includes "Not reported ", "Unknown" and so on.

Table 8-2 Number of Persons Engaged by Section of Industrial Classification, Area of Business Place and Local Unit

District and Local Unit	Section of NSIC ¹⁾					
	A					
	Agriculture, forestry and fishing ²⁾					
	Area of Business Place (Building/Room)					
	Total ³⁾	Less than 100 Ft ²	100 to 299 Ft ²	300 to 499 Ft ²	500Ft ² and above	Not Stated ⁴⁾
Dhankuta District	791	40	342	167	242	0
10701 MAHALAXMI MUNICIPALITY	138	5	20	46	67	0
10702 PAKHRIBAS MUNICIPALITY	25	0	3	14	8	0
10703 CHHATHAR JORPATI RURAL MUNICIPALITY	98	0	8	49	41	0
10704 DHANKUTA MUNICIPALITY	436	23	277	38	98	0
10705 SAHIDBHUMI RURAL MUNICIPALITY	11	1	4	6	0	0
10706 SANGURIGADHI RURAL MUNICIPALITY	39	10	13	4	12	0
10707 CHAUBISE RURAL MUNICIPALITY	44	1	17	10	16	0
Terhathum District	289	82	96	63	48	0
10801 AATHARAI RURAL MUNICIPALITY	15	5	6	0	4	0
10802 PHEDAP RURAL MUNICIPALITY	11	0	10	1	0	0
10803 MENCHHAYAYEM RURAL MUNICIPALITY	22	1	8	8	5	0
10804 MYANGLUNG MUNICIPALITY	120	57	30	26	7	0
10805 LALIGURANS MUNICIPALITY	71	5	32	11	23	0
10806 CHHATHAR RURAL MUNICIPALITY	50	14	10	17	9	0
Panchthar District	318	34	49	18	217	0
10901 YANGBARAK RURAL MUNICIPALITY	15	0	12	0	3	0
10902 HILIHAN RURAL MUNICIPALITY	15	5	3	1	6	0
10903 FALELUNG RURAL MUNICIPALITY	51	27	17	0	7	0
10904 PHIDIM MUNICIPALITY	181	1	1	2	177	0
10905 FALGUNANDA RURAL MUNICIPALITY	14	0	9	0	5	0
10906 KUMMAYAK RURAL MUNICIPALITY	6	0	0	2	4	0
10907 TUMBEWA RURAL MUNICIPALITY	10	1	4	5	0	0
10908 MIKLAJUNG RURAL MUNICIPALITY	26	0	3	8	15	0
Ilam District	1,478	81	114	141	1,142	0
11001 MAI JOGMAI RURAL MUNICIPALITY	284	6	0	0	278	0
11002 SANDAKPUR RURAL MUNICIPALITY	47	0	7	9	31	0
11003 ILAM MUNICIPALITY	113	6	23	11	73	0
11004 DEUMAI MUNICIPALITY	96	0	25	31	40	0
11005 FAKFOKATHUM RURAL MUNICIPALITY	44	0	6	10	28	0
11006 MANGSEBUNG RURAL MUNICIPALITY	143	0	0	2	141	0
11007 CHULACHULI RURAL MUNICIPALITY	83	2	8	20	53	0
11008 MAI MUNICIPALITY	416	9	37	23	347	0
11009 SURYODAYA MUNICIPALITY	208	58	8	30	112	0
11010 RONG RURAL MUNICIPALITY	44	0	0	5	39	0
Jhapa District	3,893	12	387	312	3,180	2
11101 MECHINAGAR MUNICIPALITY	1,036	7	186	80	763	0
11102 BUDDHASHANTI RURAL MUNICIPALITY	84	0	12	25	47	0
11103 ARJUNDHARA MUNICIPALITY	125	0	4	2	119	0
11104 KANKAI MUNICIPALITY	130	2	28	2	98	0
11105 SHIVASATAKSHI MUNICIPALITY	116	0	6	2	108	0
11106 KAMAL RURAL MUNICIPALITY	138	0	0	61	77	0
11107 DAMAK MUNICIPALITY	291	0	0	2	289	0
11108 GAURADHA MUNICIPALITY	101	0	2	10	89	0
11109 GAURIGANJ RURAL MUNICIPALITY	29	0	8	0	21	0
11110 JHAPA RURAL MUNICIPALITY	57	0	0	0	57	0
11111 BARHADASHI RURAL MUNICIPALITY	135	0	71	28	36	0
11112 BIRTAMOD MUNICIPALITY	280	0	35	13	232	0
11113 HALDIBARI RURAL MUNICIPALITY	325	3	6	7	307	2
11114 BHADRAPUR MUNICIPALITY	58	0	8	3	47	0
11115 KACHANAKAWAL RURAL MUNICIPALITY	988	0	21	77	890	0

1) NSIC stands for Nepal Standard Industrial Classification.

2) Registered establishments only.

3) Establishments only answered "BP4.1 Building/room occupied area using for Business is 1:Yes".

4) Includes "Not reported ", "Unknown" and so on.

Table 8-2 Number of Persons Engaged by Section of Industrial Classification, Area of Business Place and Local Unit

District and Local Unit	Section of NSIC ¹⁾					
	A					
	Agriculture, forestry and fishing ²⁾					
	Area of Business Place (Building/Room)					
	Total ³⁾	Less than 100 Ft2	100 to 299 Ft2	300 to 499 Ft2	500Ft2 and above	Not Stated ⁴⁾
Morang District	1,444	15	178	104	1,147	0
11201 MIKLAJUNG RURAL MUNICIPALITY	31	1	5	0	25	0
11202 LETANG MUNICIPALITY	59	7	16	3	33	0
11203 KERABARI RURAL MUNICIPALITY	19	0	0	1	18	0
11204 SUNDARHARAICHA MUNICIPALITY	138	2	65	1	70	0
11205 BELBARI MUNICIPALITY	59	0	1	3	55	0
11206 KANEPOKHARI RURAL MUNICIPALITY	36	0	3	25	8	0
11207 PATHARI SHANISHCHARE MUNICIPALITY	67	0	7	2	58	0
11208 URLABARI MUNICIPALITY	141	2	30	5	104	0
11209 RATUWAMAI MUNICIPALITY	21	0	4	0	17	0
11210 SUNWARSHI MUNICIPALITY	18	0	2	6	10	0
11211 RANGELI MUNICIPALITY	315	0	17	43	255	0
11212 GRAMTHAN RURAL MUNICIPALITY	43	0	2	6	35	0
11213 BUDHIGANGA RURAL MUNICIPALITY	151	0	5	0	146	0
11214 BIRATNAGAR METROPOLITIAN CITY	92	3	21	0	68	0
11215 KATAHARI RURAL MUNICIPALITY	67	0	0	0	67	0
11216 DHANAPALTHAN RURAL MUNICIPALITY	152	0	0	0	152	0
11217 JAHADA RURAL MUNICIPALITY	35	0	0	9	26	0
Sunsari District	1,054	18	222	96	718	0
11301 DHARAN SUB-METROPOLITIAN CITY	261	0	80	18	163	0
11302 BARAHAKSHETRA MUNICIPALITY	70	0	3	2	65	0
11303 KOSHI RURAL MUNICIPALITY	24	0	7	5	12	0
11304 BHOKRAHA NARASINHA RURAL MUNICIPALITY	66	1	0	0	65	0
11305 RAMDHUNI MUNICIPALITY	85	0	13	7	65	0
11306 ITAHARI SUB-METROPOLITIAN CITY	182	9	72	23	78	0
11307 DUHABI MUNICIPALITY	67	0	7	3	57	0
11308 GADHI RURAL MUNICIPALITY	21	0	0	2	19	0
11309 INARUWA MUNICIPALITY	100	8	11	7	74	0
11310 HARINAGAR RURAL MUNICIPALITY	8	0	2	2	4	0
11311 DEWANGUNJ RURAL MUNICIPALITY	106	0	15	19	72	0
11312 BARJU RURAL MUNICIPALITY	64	0	12	8	44	0
Udayapur District	1,129	91	372	207	459	0
11401 BELAKA MUNICIPALITY	197	2	41	44	110	0
11402 CHAUDANDIGADHI MUNICIPALITY	203	27	72	27	77	0
11403 TRIYUGA MUNICIPALITY	377	33	89	78	177	0
11404 RAUTAMAI RURAL MUNICIPALITY	26	13	11	0	2	0
11405 LIMCHUNBUNG RURAL MUNICIPALITY	22	4	12	2	4	0
11406 TAPLI RURAL MUNICIPALITY	53	0	30	8	15	0
11407 KATARI MUNICIPALITY	164	12	70	30	52	0
11408 UDAYAPURGADHI RURAL MUNICIPALITY	87	0	47	18	22	0

1) NSIC stands for Nepal Standard Industrial Classification.

2) Registered establishments only.

3) Establishments only answered "BP4.1 Building/room occupied area using for Business is 1:Yes".

4) Includes "Not reported ", "Unknown" and so on.

Table 8-2 Number of Persons Engaged by Section of Industrial Classification, Area of Business Place and Local Unit

District and Local Unit	Section of NSIC ¹⁾					
	C					
	Manufacturing					
	Area of Business Place (Building/Room)					
	Total ²⁾	Less than 100 Ft2	100 to 299 Ft2	300 to 499 Ft2	500Ft2 and above	Not Stated ³⁾
Province 1						
Total	99,581	6,529	24,378	7,326	61,236	112
Metropolitan City	9,785	507	1,809	471	6,926	72
Sub-Metropolitan City	13,664	670	3,003	792	9,195	4
Municipality	46,393	3,647	13,811	4,025	24,904	6
Rural Municipality	29,739	1,705	5,755	2,038	20,211	30
101 Taplejung District						
Total	771	110	357	127	177	0
Municipality	339	57	122	34	126	0
Rural Municipality	432	53	235	93	51	0
102 Sankhuwasabha District						
Total	1,561	291	661	191	414	4
Municipality	1,335	255	520	174	386	0
Rural Municipality	226	36	141	17	28	4
103 Solukhumbu District						
Total	589	52	188	108	241	0
Municipality	208	3	20	66	119	0
Rural Municipality	381	49	168	42	122	0
104 Okhaldhunga District						
Total	779	129	399	123	128	0
Municipality	248	69	89	36	54	0
Rural Municipality	531	60	310	87	74	0
105 Khotang District						
Total	729	48	491	111	79	0
Municipality	355	42	228	31	54	0
Rural Municipality	374	6	263	80	25	0
106 Bhojpur District						
Total	733	153	349	144	87	0
Municipality	400	109	179	65	47	0
Rural Municipality	333	44	170	79	40	0
107 Dhankuta District						
Total	1,887	336	735	159	657	0
Municipality	1,366	245	530	122	469	0
Rural Municipality	521	91	205	37	188	0

1) NSIC stands for Nepal Standard Industrial Classification.

2) Establishments only answered "BP4.1 Building/room occupied area using for Business is 1:Yes".

3) Includes "Not reported ", "Unknown" and so on.

Table 8-2 Number of Persons Engaged by Section of Industrial Classification, Area of Business Place and Local Unit

District and Local Unit	Section of NSIC ¹⁾					
	C					
	Manufacturing					
	Area of Business Place (Building/Room)					
	Total ²⁾	Less than 100 Ft2	100 to 299 Ft2	300 to 499 Ft2	500Ft2 and above	Not Stated ³⁾
108 Terhathum District						
Total	1,003	339	384	116	164	0
Municipality	669	240	247	80	102	0
Rural Municipality	334	99	137	36	62	0
109 Panchthar District						
Total	1,402	339	638	180	245	0
Municipality	548	109	183	94	162	0
Rural Municipality	854	230	455	86	83	0
110 Ilam District						
Total	3,958	403	1,139	527	1,889	0
Municipality	3,069	283	722	359	1,705	0
Rural Municipality	889	120	417	168	184	0
111 Jhapa District						
Total	19,698	1,185	6,606	1,408	10,479	20
Municipality	15,123	934	5,122	1,125	7,940	2
Rural Municipality	4,575	251	1,484	283	2,539	18
112 Morang District						
Total	36,122	1,412	5,910	2,008	26,717	75
Metropolitan City	9,785	507	1,809	471	6,926	72
Municipality	8,309	538	3,162	906	3,703	0
Rural Municipality	18,028	367	939	631	16,088	3
113 Sunsari District						
Total	26,893	1,397	4,992	1,753	18,743	8
Sub-Metropolitan City	13,664	670	3,003	792	9,195	4
Municipality	11,358	506	1,371	611	8,866	4
Rural Municipality	1,871	221	618	350	682	0
114 Udayapur District						
Total	3,456	335	1,529	371	1,216	5
Municipality	3,066	257	1,316	322	1,171	0
Rural Municipality	390	78	213	49	45	5

1) NSIC stands for Nepal Standard Industrial Classification.

2) Establishments only answered "BP4.1 Building/room occupied area using for Business is 1:Yes".

3) Includes "Not reported ", "Unknown" and so on.

Table 8-2 Number of Persons Engaged by Section of Industrial Classification, Area of Business Place and Local Unit

District and Local Unit	Section of NSIC ¹⁾					
	C					
	Manufacturing					
	Area of Business Place (Building/Room)					
	Total ²⁾	Less than 100 Ft2	100 to 299 Ft2	300 to 499 Ft2	500Ft2 and above	Not Stated ³⁾
Taplejung District	771	110	357	127	177	0
10101 PHAKTANLUNG RURAL MUNICIPALITY	79	5	54	19	1	0
10102 MIKWAKHOLA RURAL MUNICIPALITY	41	5	11	16	9	0
10103 MERINGDEN RURAL MUNICIPALITY	33	1	21	7	4	0
10104 MAIWAKHOLA RURAL MUNICIPALITY	52	2	19	18	13	0
10105 AATHARAI TRIBENI RURAL MUNICIPALITY	54	7	31	9	7	0
10106 PHUNGLING MUNICIPALITY	339	57	122	34	126	0
10107 PATHIBHARA YANGBARAK RURAL MUNICIPALITY	85	21	48	10	6	0
10108 SIRJANGA RURAL MUNICIPALITY	51	8	34	6	3	0
10109 SIDINGBA RURAL MUNICIPALITY	37	4	17	8	8	0
Sankhuwasabha District	1,561	291	661	191	414	4
10201 BHOTKHOLA RURAL MUNICIPALITY	8	2	6	0	0	0
10202 MAKALU RURAL MUNICIPALITY	24	11	5	3	5	0
10203 SILICHONG RURAL MUNICIPALITY	131	11	100	1	15	4
10204 CHICHILA RURAL MUNICIPALITY	27	7	16	3	1	0
10205 SABHAPOKHARI RURAL MUNICIPALITY	36	5	14	10	7	0
10206 KHANDABARI MUNICIPALITY	724	112	309	90	213	0
10207 PANCHAKHAPAN MUNICIPALITY	147	40	55	38	14	0
10208 CHAINAPUR MUNICIPALITY	187	63	68	30	26	0
10209 MADI MUNICIPALITY	92	6	29	7	50	0
10210 DHARMADEVI MUNICIPALITY	185	34	59	9	83	0
Solukhumbu District	589	52	188	108	241	0
10301 KHUMBU PASANGLHAMU RURAL MUNICIPALITY	57	0	43	12	2	0
10302 MAHAKULUNG RURAL MUNICIPALITY	90	10	51	5	24	0
10303 SOTANG RURAL MUNICIPALITY	38	20	18	0	0	0
10304 MAPYA DHUDHAKOSHI RURAL MUNICIPALITY	25	0	12	6	7	0
10305 THULUNG DHUDHA KOSHI RURAL MUNICIPALITY	29	19	1	0	9	0
10306 NECHA SALYAN RURAL MUNICIPALITY	88	0	41	17	30	0
10307 SOLU DHUDHAKUNDA MUNICIPALITY	208	3	20	66	119	0
10308 LIKHU PIKE RURAL MUNICIPALITY	54	0	2	2	50	0
Okhaldhunga District	779	129	399	123	128	0
10401 CHISHANKHU GADHI RURAL MUNICIPALITY	78	8	54	6	10	0
10402 SIDDHICHARAN MUNICIPALITY	248	69	89	36	54	0
10403 MOLUNG RURAL MUNICIPALITY	183	41	97	18	27	0
10404 KHIJI DEMBA RURAL MUNICIPALITY	61	4	21	33	3	0
10405 LIKHU RURAL MUNICIPALITY	61	2	34	14	11	0
10406 CHAMPADEVI RURAL MUNICIPALITY	16	0	16	0	0	0
10407 SUNKOSHI RURAL MUNICIPALITY	51	1	38	7	5	0
10408 MANEBHANJYANG RURAL MUNICIPALITY	81	4	50	9	18	0
Khotang District	729	48	491	111	79	0
10501 KEPILASGADHI RURAL MUNICIPALITY	37	0	25	8	4	0
10502 AISELUKHARKA RURAL MUNICIPALITY	40	2	23	13	2	0
10503 RAWA BESHI RURAL MUNICIPALITY	30	0	22	5	3	0
10504 HALESI TUWACHUNG MUNICIPALITY	72	3	49	15	5	0
10505 DIKTEL RUPAKOT MAJHUWAGADHI MUNICIPALITY	283	39	179	16	49	0
10506 SAKELA RURAL MUNICIPALITY	54	2	42	10	0	0
10507 DIPRUNG CHUICHUMMA RURAL MUNICIPALITY	63	0	46	4	13	0
10508 KHOTEHANG RURAL MUNICIPALITY	87	2	69	15	1	0
10509 JANTE DHUNGA RURAL MUNICIPALITY	29	0	29	0	0	0
10510 BARAHA POKHARI RURAL MUNICIPALITY	34	0	7	25	2	0
Bhojpur District	733	153	349	144	87	0
10601 SHADANANDA MUNICIPALITY	97	9	43	38	7	0
10602 SALPA SILICHHO RURAL MUNICIPALITY	16	1	11	1	3	0
10603 TEMKE MAIYUNG RURAL MUNICIPALITY	66	11	45	6	4	0
10604 BHOJPUR MUNICIPALITY	303	100	136	27	40	0
10605 ARUN RURAL MUNICIPALITY	60	12	22	19	7	0
10606 PAUWA DUNMA RURAL MUNICIPALITY	50	9	23	11	7	0
10607 RAMPRASAD RAI RURAL MUNICIPALITY	38	1	12	14	11	0
10608 HATUWAGADHI RURAL MUNICIPALITY	40	6	25	4	5	0
10609 AAMCHOWK RURAL MUNICIPALITY	63	4	32	24	3	0

1) NSIC stands for Nepal Standard Industrial Classification.

2) Establishments only answered "BP4.1 Building/room occupied area using for Business is 1:Yes".

3) Includes "Not reported", "Unknown" and so on.

Table 8-2 Number of Persons Engaged by Section of Industrial Classification, Area of Business Place and Local Unit

District and Local Unit	Section of NSIC ¹⁾					
	C					
	Manufacturing					
	Area of Business Place (Building/Room)					
	Total ²⁾	Less than 100 Ft2	100 to 299 Ft2	300 to 499 Ft2	500Ft2 and above	Not Stated ³⁾
Dhankuta District	1,887	336	735	159	657	0
10701 MAHALAXMI MUNICIPALITY	147	24	76	26	21	0
10702 PAKHRIBAS MUNICIPALITY	176	50	83	27	16	0
10703 CHHATHAR JORPATI RURAL MUNICIPALITY	267	11	75	13	168	0
10704 DHANKUTA MUNICIPALITY	1,043	171	371	69	432	0
10705 SAHIDBHUMI RURAL MUNICIPALITY	67	42	20	4	1	0
10706 SANGURIGADHI RURAL MUNICIPALITY	48	16	29	0	3	0
10707 CHAUBISE RURAL MUNICIPALITY	139	22	81	20	16	0
Terhathum District	1,003	339	384	116	164	0
10801 AATHARAI RURAL MUNICIPALITY	102	40	32	15	15	0
10802 PHEDAP RURAL MUNICIPALITY	70	23	39	7	1	0
10803 MENCHHAYAYEM RURAL MUNICIPALITY	52	16	7	3	26	0
10804 MYANGLUNG MUNICIPALITY	516	212	161	72	71	0
10805 LALIGURANS MUNICIPALITY	153	28	86	8	31	0
10806 CHHATHAR RURAL MUNICIPALITY	110	20	59	11	20	0
Panchthar District	1,402	339	638	180	245	0
10901 YANGBARAK RURAL MUNICIPALITY	123	37	37	14	35	0
10902 HILIHAN RURAL MUNICIPALITY	145	40	82	14	9	0
10903 FALELUNG RURAL MUNICIPALITY	166	47	101	12	6	0
10904 PHIDIM MUNICIPALITY	548	109	183	94	162	0
10905 FALGUNANDA RURAL MUNICIPALITY	124	25	83	10	6	0
10906 KUMMAYAK RURAL MUNICIPALITY	61	23	23	11	4	0
10907 TUMBEWA RURAL MUNICIPALITY	56	11	37	2	6	0
10908 MIKLAJUNG RURAL MUNICIPALITY	179	47	92	23	17	0
Ilam District	3,958	403	1,139	527	1,889	0
11001 MAI JOGMAI RURAL MUNICIPALITY	221	19	72	45	85	0
11002 SANDAKPUR RURAL MUNICIPALITY	195	13	109	47	26	0
11003 ILAM MUNICIPALITY	973	102	299	167	405	0
11004 DEUMAI MUNICIPALITY	500	49	218	82	151	0
11005 FAKFOKATHUM RURAL MUNICIPALITY	299	79	154	25	41	0
11006 MANGSEBUNG RURAL MUNICIPALITY	96	6	56	21	13	0
11007 CHULACHULI RURAL MUNICIPALITY	50	2	13	22	13	0
11008 MAI MUNICIPALITY	148	54	66	11	17	0
11009 SURYODAYA MUNICIPALITY	1,448	78	139	99	1,132	0
11010 RONG RURAL MUNICIPALITY	28	1	13	8	6	0
Jhapa District	19,698	1,185	6,606	1,408	10,479	20
11101 MECHINAGAR MUNICIPALITY	3,811	351	1,142	278	2,038	2
11102 BUDDHASHANTI RURAL MUNICIPALITY	746	22	347	107	268	2
11103 ARJUNDHARA MUNICIPALITY	919	41	314	134	430	0
11104 KANKAI MUNICIPALITY	796	87	327	92	290	0
11105 SHIVASATAKSHI MUNICIPALITY	660	64	373	58	165	0
11106 KAMAL RURAL MUNICIPALITY	606	49	180	64	313	0
11107 DAMAK MUNICIPALITY	2,571	173	911	252	1,235	0
11108 GAURADHA MUNICIPALITY	779	50	341	56	332	0
11109 GAURIGANJ RURAL MUNICIPALITY	296	33	117	10	136	0
11110 JHAPA RURAL MUNICIPALITY	305	23	90	20	172	0
11111 BARHADASHI RURAL MUNICIPALITY	794	53	518	30	189	4
11112 BIRTAMOD MUNICIPALITY	3,985	101	1,237	172	2,475	0
11113 HALDIBARI RURAL MUNICIPALITY	839	17	109	11	702	0
11114 BHADRAPUR MUNICIPALITY	1,602	67	477	83	975	0
11115 KACHANAKAWAL RURAL MUNICIPALITY	989	54	123	41	759	12

1) NSIC stands for Nepal Standard Industrial Classification.

2) Establishments only answered "BP4.1 Building/room occupied area using for Business is 1:Yes".

3) Includes "Not reported ", "Unknown" and so on.

Table 8-2 Number of Persons Engaged by Section of Industrial Classification, Area of Business Place and Local Unit

District and Local Unit	Section of NSIC ¹⁾					
	C					
	Manufacturing					
	Area of Business Place (Building/Room)					
	Total ²⁾	Less than 100 Ft ²	100 to 299 Ft ²	300 to 499 Ft ²	500Ft ² and above	Not Stated ³⁾
Morang District	36,122	1,412	5,910	2,008	26,717	75
11201 MIKLAJUNG RURAL MUNICIPALITY	180	40	98	35	7	0
11202 LETANG MUNICIPALITY	330	48	190	39	53	0
11203 KERABARI RURAL MUNICIPALITY	198	17	117	29	35	0
11204 SUNDARHARAICHA MUNICIPALITY	1,689	109	682	219	679	0
11205 BELBARI MUNICIPALITY	596	31	342	80	143	0
11206 KANEPOKHARI RURAL MUNICIPALITY	381	40	156	40	145	0
11207 PATHARI SHANISHCHARE MUNICIPALITY	894	77	432	133	252	0
11208 URLABARI MUNICIPALITY	1,114	140	552	119	303	0
11209 RATUWAMAI MUNICIPALITY	796	52	211	69	464	0
11210 SUNWARSHI MUNICIPALITY	267	49	131	31	56	0
11211 RANGELI MUNICIPALITY	2,623	32	622	216	1,753	0
11212 GRAMTHAN RURAL MUNICIPALITY	812	39	161	137	475	0
11213 BUDHIGANGA RURAL MUNICIPALITY	8,974	25	152	39	8,755	3
11214 BIRATNAGAR METROPOLITIAN CITY	9,785	507	1,809	471	6,926	72
11215 KATAHARI RURAL MUNICIPALITY	3,551	93	95	297	3,066	0
11216 DHANAPALTHAN RURAL MUNICIPALITY	3,757	43	108	36	3,570	0
11217 JAHADA RURAL MUNICIPALITY	175	70	52	18	35	0
Sunsari District	26,893	1,397	4,992	1,753	18,743	8
11301 DHARAN SUB-METROPOLITIAN CITY	3,623	490	1,397	224	1,509	3
11302 BARAHAKSHETRA MUNICIPALITY	691	90	304	96	201	0
11303 KOSHI RURAL MUNICIPALITY	185	42	80	29	34	0
11304 BHOKRAHA NARASINHA RURAL MUNICIPALITY	194	38	54	19	83	0
11305 RAMDHUNI MUNICIPALITY	1,576	83	313	344	832	4
11306 ITAHARI SUB-METROPOLITIAN CITY	10,041	180	1,606	568	7,686	1
11307 DUHABI MUNICIPALITY	7,866	285	370	78	7,133	0
11308 GADHI RURAL MUNICIPALITY	220	42	97	17	64	0
11309 INARUWA MUNICIPALITY	1,225	48	384	93	700	0
11310 HARINAGAR RURAL MUNICIPALITY	288	36	202	32	18	0
11311 DEWANGUNJ RURAL MUNICIPALITY	353	22	75	223	33	0
11312 BARJU RURAL MUNICIPALITY	631	41	110	30	450	0
Udayapur District	3,456	335	1,529	371	1,216	5
11401 BELAKA MUNICIPALITY	319	19	167	50	83	0
11402 CHAUDANDIGADHI MUNICIPALITY	389	113	205	27	44	0
11403 TRIYUGA MUNICIPALITY	1,822	109	569	195	949	0
11404 RAUTAMAI RURAL MUNICIPALITY	113	36	47	9	21	0
11405 LIMCHUNBUNG RURAL MUNICIPALITY	57	28	19	10	0	0
11406 TAPLI RURAL MUNICIPALITY	45	1	26	12	6	0
11407 KATARI MUNICIPALITY	536	16	375	50	95	0
11408 UDAYAPURGADHI RURAL MUNICIPALITY	175	13	121	18	18	5

1) NSIC stands for Nepal Standard Industrial Classification.

2) Establishments only answered "BP4.1 Building/room occupied area using for Business is 1:Yes".

3) Includes "Not reported ", "Unknown" and so on.

Table 8-2 Number of Persons Engaged by Section of Industrial Classification, Area of Business Place and Local Unit

District and Local Unit	Section of NSIC ¹⁾					
	B+D+E+F					
	Mining, Electricity, Gas, Water supply & Construction					
	Area of Business Place (Building/Room)					
	Total ²⁾	Less than 100 Ft ²	100 to 299 Ft ²	300 to 499 Ft ²	500Ft ² and above	Not Stated ³⁾
Province 1						
Total	7,824	351	2,026	588	4,858	1
Metropolitan City	425	27	50	49	299	0
Sub-Metropolitan City	304	2	59	68	175	0
Municipality	4,879	169	1,204	257	3,249	0
Rural Municipality	2,216	153	713	214	1,135	1
101 Taplejung District						
Total	506	9	185	74	238	0
Municipality	143	0	83	16	44	0
Rural Municipality	363	9	102	58	194	0
102 Sankhuwasabha District						
Total	974	50	201	24	699	0
Municipality	809	15	92	20	682	0
Rural Municipality	165	35	109	4	17	0
103 Solukhumbu District						
Total	128	17	62	8	41	0
Municipality	1	0	0	0	1	0
Rural Municipality	127	17	62	8	40	0
104 Okhaldhunga District						
Total	337	39	152	9	137	0
Municipality	130	39	22	0	69	0
Rural Municipality	207	0	130	9	68	0
105 Khotang District						
Total	330	0	197	22	111	0
Municipality	224	0	141	11	72	0
Rural Municipality	106	0	56	11	39	0
106 Bhojpur District						
Total	241	2	2	31	206	0
Municipality	230	2	0	31	197	0
Rural Municipality	11	0	2	0	9	0
107 Dhankuta District						
Total	190	20	96	12	62	0
Municipality	181	20	87	12	62	0
Rural Municipality	9	0	9	0	0	0

1) NSIC stands for Nepal Standard Industrial Classification.

2) Establishments only answered "BP4.1 Building/room occupied area using for Business is 1:Yes".

3) Includes "Not reported ", "Unknown" and so on.

Table 8-2 Number of Persons Engaged by Section of Industrial Classification, Area of Business Place and Local Unit

District and Local Unit	Section of NSIC ¹⁾					
	B+D+E+F					
	Mining, Electricity, Gas, Water supply & Construction					
	Area of Business Place (Building/Room)					
	Total ²⁾	Less than 100 Ft ²	100 to 299 Ft ²	300 to 499 Ft ²	500Ft ² and above	Not Stated ³⁾
108 Terhathum District						
Total	223	21	110	15	77	0
Municipality	108	3	90	3	12	0
Rural Municipality	115	18	20	12	65	0
109 Panchthar District						
Total	408	45	92	12	259	0
Municipality	226	4	66	1	155	0
Rural Municipality	182	41	26	11	104	0
110 Ilam District						
Total	734	8	52	6	668	0
Municipality	592	6	30	4	552	0
Rural Municipality	142	2	22	2	116	0
111 Jhapa District						
Total	1,080	56	239	101	684	0
Municipality	980	46	210	89	635	0
Rural Municipality	100	10	29	12	49	0
112 Morang District						
Total	1,229	43	131	111	944	0
Metropolitan City	425	27	50	49	299	0
Municipality	273	6	32	3	232	0
Rural Municipality	531	10	49	59	413	0
113 Sunsari District						
Total	593	2	123	98	370	0
Sub-Metropolitan City	304	2	59	68	175	0
Municipality	253	0	32	26	195	0
Rural Municipality	36	0	32	4	0	0
114 Udayapur District						
Total	851	39	384	65	362	1
Municipality	729	28	319	41	341	0
Rural Municipality	122	11	65	24	21	1

1) NSIC stands for Nepal Standard Industrial Classification.

2) Establishments only answered "BP4.1 Building/room occupied area using for Business is 1:Yes".

3) Includes "Not reported ", "Unknown" and so on.

Table 8-2 Number of Persons Engaged by Section of Industrial Classification, Area of Business Place and Local Unit

District and Local Unit	Section of NSIC ¹⁾					
	B+D+E+F					
	Mining, Electricity, Gas, Water supply & Construction					
	Area of Business Place (Building/Room)					
	Total ²⁾	Less than 100 Ft2	100 to 299 Ft2	300 to 499 Ft2	500Ft2 and above	Not Stated ³⁾
Taplejung District	506	9	185	74	238	0
10101 PHAKTANLUNG RURAL MUNICIPALITY	39	2	16	15	6	0
10102 MIKWAKHOLA RURAL MUNICIPALITY	123	0	3	2	118	0
10103 MERINGDEN RURAL MUNICIPALITY	33	0	21	7	5	0
10104 MAIWAKHOLA RURAL MUNICIPALITY	41	0	18	4	19	0
10105 AATHARAI TRIBENI RURAL MUNICIPALITY	81	5	20	30	26	0
10106 PHUNGLING MUNICIPALITY	143	0	83	16	44	0
10107 PATHIBHARA YANGBARAK RURAL MUNICIPALITY	7	0	7	0	0	0
10108 SIRJANGA RURAL MUNICIPALITY	28	2	15	0	11	0
10109 SIDINGBA RURAL MUNICIPALITY	11	0	2	0	9	0
Sankhuwasabha District	974	50	201	24	699	0
10201 BHOTKHOLA RURAL MUNICIPALITY	64	12	52	0	0	0
10202 MAKALU RURAL MUNICIPALITY	0	0	0	0	0	0
10203 SILICHONG RURAL MUNICIPALITY	73	12	57	4	0	0
10204 CHICHILA RURAL MUNICIPALITY	11	11	0	0	0	0
10205 SABHAPOKHARI RURAL MUNICIPALITY	17	0	0	0	17	0
10206 KHANDABARI MUNICIPALITY	597	0	58	0	539	0
10207 PANCHAKHAPAN MUNICIPALITY	43	14	0	14	15	0
10208 CHAINAPUR MUNICIPALITY	47	1	12	0	34	0
10209 MADI MUNICIPALITY	24	0	18	6	0	0
10210 DHARMADEVI MUNICIPALITY	98	0	4	0	94	0
Solukhumbu District	128	17	62	8	41	0
10301 KHUMBU PASANGLHAMU RURAL MUNICIPALITY	5	0	5	0	0	0
10302 MAHAKULUNG RURAL MUNICIPALITY	4	4	0	0	0	0
10303 SOTANG RURAL MUNICIPALITY	0	0	0	0	0	0
10304 MAPYA DHUDHAKOSHI RURAL MUNICIPALITY	20	0	6	8	6	0
10305 THULUNG DHUDHA KOSHI RURAL MUNICIPALITY	47	13	0	0	34	0
10306 NECHA SALYAN RURAL MUNICIPALITY	5	0	5	0	0	0
10307 SOLU DHUDHAKUNDA MUNICIPALITY	1	0	0	0	1	0
10308 LIKHU PIKE RURAL MUNICIPALITY	46	0	46	0	0	0
Okhaldhunga District	337	39	152	9	137	0
10401 CHISHANKHU GADHI RURAL MUNICIPALITY	0	0	0	0	0	0
10402 SIDDHICHARAN MUNICIPALITY	130	39	22	0	69	0
10403 MOLUNG RURAL MUNICIPALITY	77	0	33	2	42	0
10404 KHIJI DEMBA RURAL MUNICIPALITY	83	0	81	2	0	0
10405 LIKHU RURAL MUNICIPALITY	35	0	4	5	26	0
10406 CHAMPADEVI RURAL MUNICIPALITY	0	0	0	0	0	0
10407 SUNKOSHI RURAL MUNICIPALITY	0	0	0	0	0	0
10408 MANEBHANJYANG RURAL MUNICIPALITY	12	0	12	0	0	0
Khotang District	330	0	197	22	111	0
10501 KEPILASGADHI RURAL MUNICIPALITY	30	0	0	7	23	0
10502 AISELUKHARKA RURAL MUNICIPALITY	20	0	20	0	0	0
10503 RAWA BESHI RURAL MUNICIPALITY	4	0	4	0	0	0
10504 HALESI TUWACHUNG MUNICIPALITY	0	0	0	0	0	0
10505 DIKTEL RUPAKOT MAJHUWAGADHI MUNICIPALITY	224	0	141	11	72	0
10506 SAKELA RURAL MUNICIPALITY	22	0	11	0	11	0
10507 DIPRUNG CHUICHUMMA RURAL MUNICIPALITY	8	0	4	0	4	0
10508 KHOTEHANG RURAL MUNICIPALITY	20	0	15	4	1	0
10509 JANTE DHUNGA RURAL MUNICIPALITY	0	0	0	0	0	0
10510 BARAHA POKHARI RURAL MUNICIPALITY	2	0	2	0	0	0
Bhojpur District	241	2	2	31	206	0
10601 SHADANANDA MUNICIPALITY	2	2	0	0	0	0
10602 SALPA SILICHHO RURAL MUNICIPALITY	0	0	0	0	0	0
10603 TEMKE MAIYUNG RURAL MUNICIPALITY	0	0	0	0	0	0
10604 BHOJPUR MUNICIPALITY	228	0	0	31	197	0
10605 ARUN RURAL MUNICIPALITY	0	0	0	0	0	0
10606 PAUWA DUNMA RURAL MUNICIPALITY	0	0	0	0	0	0
10607 RAMPRASAD RAI RURAL MUNICIPALITY	0	0	0	0	0	0
10608 HATUWAGADHI RURAL MUNICIPALITY	5	0	2	0	3	0
10609 AAMCHOWK RURAL MUNICIPALITY	6	0	0	0	6	0

1) NSIC stands for Nepal Standard Industrial Classification.

2) Establishments only answered "BP4.1 Building/room occupied area using for Business is 1:Yes".

3) Includes "Not reported", "Unknown" and so on.

Table 8-2 Number of Persons Engaged by Section of Industrial Classification, Area of Business Place and Local Unit

District and Local Unit	Section of NSIC ¹⁾					
	B+D+E+F					
	Mining, Electricity, Gas, Water supply & Construction					
	Area of Business Place (Building/Room)					
	Total ²⁾	Less than 100 Ft ²	100 to 299 Ft ²	300 to 499 Ft ²	500Ft ² and above	Not Stated ³⁾
Dhankuta District	190	20	96	12	62	0
10701 MAHALAXMI MUNICIPALITY	11	6	1	4	0	0
10702 PAKHRIBAS MUNICIPALITY	5	0	0	0	5	0
10703 CHHATHAR JORPATI RURAL MUNICIPALITY	3	0	3	0	0	0
10704 DHANKUTA MUNICIPALITY	165	14	86	8	57	0
10705 SAHIDBHUMI RURAL MUNICIPALITY	0	0	0	0	0	0
10706 SANGURIGADHI RURAL MUNICIPALITY	6	0	6	0	0	0
10707 CHAUBISE RURAL MUNICIPALITY	0	0	0	0	0	0
Terhathum District	223	21	110	15	77	0
10801 AATHARAI RURAL MUNICIPALITY	24	0	3	3	18	0
10802 PHEDAP RURAL MUNICIPALITY	46	0	13	0	33	0
10803 MENCHHAYAYEM RURAL MUNICIPALITY	14	0	0	0	14	0
10804 MYANGLUNG MUNICIPALITY	74	0	74	0	0	0
10805 LALIGURANS MUNICIPALITY	34	3	16	3	12	0
10806 CHHATHAR RURAL MUNICIPALITY	31	18	4	9	0	0
Panchthar District	408	45	92	12	259	0
10901 YANGBARAK RURAL MUNICIPALITY	56	0	7	3	46	0
10902 HILIHAN RURAL MUNICIPALITY	30	1	8	0	21	0
10903 FALELUNG RURAL MUNICIPALITY	81	40	8	2	31	0
10904 PHIDIM MUNICIPALITY	226	4	66	1	155	0
10905 FALGUNANDA RURAL MUNICIPALITY	7	0	0	2	5	0
10906 KUMMAYAK RURAL MUNICIPALITY	5	0	2	3	0	0
10907 TUMBWEA RURAL MUNICIPALITY	1	0	1	0	0	0
10908 MIKLAJUNG RURAL MUNICIPALITY	2	0	0	1	1	0
Ilam District	734	8	52	6	668	0
11001 MAI JOGMAI RURAL MUNICIPALITY	41	1	0	0	40	0
11002 SANDAKPUR RURAL MUNICIPALITY	56	0	0	0	56	0
11003 ILAM MUNICIPALITY	496	0	20	4	472	0
11004 DEUMAI MUNICIPALITY	0	0	0	0	0	0
11005 FAKFOKATHUM RURAL MUNICIPALITY	21	0	3	2	16	0
11006 MANGSEBUNG RURAL MUNICIPALITY	2	0	2	0	0	0
11007 CHULACHULI RURAL MUNICIPALITY	22	1	17	0	4	0
11008 MAI MUNICIPALITY	60	0	3	0	57	0
11009 SURYODAYA MUNICIPALITY	36	6	7	0	23	0
11010 RONG RURAL MUNICIPALITY	0	0	0	0	0	0
Jhapa District	1,080	56	239	101	684	0
11101 MECHINAGAR MUNICIPALITY	113	6	31	16	60	0
11102 BUDDHASHANTI RURAL MUNICIPALITY	59	1	17	0	41	0
11103 ARJUNDHARA MUNICIPALITY	103	0	42	27	34	0
11104 KANKAI MUNICIPALITY	42	37	2	0	3	0
11105 SHIVASATAKSHI MUNICIPALITY	15	0	0	0	15	0
11106 KAMAL RURAL MUNICIPALITY	4	0	0	0	4	0
11107 DAMAK MUNICIPALITY	201	0	28	23	150	0
11108 GAURADHA MUNICIPALITY	39	0	15	0	24	0
11109 GAURIGANJ RURAL MUNICIPALITY	4	0	0	0	4	0
11110 JHAPA RURAL MUNICIPALITY	0	0	0	0	0	0
11111 BARHADASHI RURAL MUNICIPALITY	24	0	12	12	0	0
11112 BIRTAMOD MUNICIPALITY	311	3	72	23	213	0
11113 HALDIBARI RURAL MUNICIPALITY	0	0	0	0	0	0
11114 BHADRAPUR MUNICIPALITY	156	0	20	0	136	0
11115 KACHANAKAWAL RURAL MUNICIPALITY	9	9	0	0	0	0

1) NSIC stands for Nepal Standard Industrial Classification.

2) Establishments only answered "BP4.1 Building/room occupied area using for Business is 1:Yes".

3) Includes "Not reported ", "Unknown" and so on.

Table 8-2 Number of Persons Engaged by Section of Industrial Classification, Area of Business Place and Local Unit

District and Local Unit	Section of NSIC ¹⁾					
	B+D+E+F					
	Mining, Electricity, Gas, Water supply & Construction					
	Area of Business Place (Building/Room)					
	Total ²⁾	Less than 100 Ft2	100 to 299 Ft2	300 to 499 Ft2	500Ft2 and above	Not Stated ³⁾
Morang District	1,229	43	131	111	944	0
11201 MIKLAJUNG RURAL MUNICIPALITY	22	9	13	0	0	0
11202 LETANG MUNICIPALITY	24	0	1	0	23	0
11203 KERABARI RURAL MUNICIPALITY	97	1	9	28	59	0
11204 SUNDARHARAICHA MUNICIPALITY	116	0	16	0	100	0
11205 BELBARI MUNICIPALITY	10	0	1	0	9	0
11206 KANEPOKHARI RURAL MUNICIPALITY	0	0	0	0	0	0
11207 PATHARI SHANISHCHARE MUNICIPALITY	0	0	0	0	0	0
11208 URLABARI MUNICIPALITY	20	0	1	3	16	0
11209 RATUWAMAI MUNICIPALITY	12	0	12	0	0	0
11210 SUNWARSHI MUNICIPALITY	7	6	1	0	0	0
11211 RANGELI MUNICIPALITY	84	0	0	0	84	0
11212 GRAMTHAN RURAL MUNICIPALITY	21	0	21	0	0	0
11213 BUDHIGANGA RURAL MUNICIPALITY	244	0	6	6	232	0
11214 BIRATNAGAR METROPOLITIAN CITY	425	27	50	49	299	0
11215 KATAHARI RURAL MUNICIPALITY	147	0	0	25	122	0
11216 DHANAPALTHAN RURAL MUNICIPALITY	0	0	0	0	0	0
11217 JAHADA RURAL MUNICIPALITY	0	0	0	0	0	0
Sunsari District	593	2	123	98	370	0
11301 DHARAN SUB-METROPOLITIAN CITY	172	1	31	6	134	0
11302 BARAHAKSHETRA MUNICIPALITY	7	0	3	4	0	0
11303 KOSHI RURAL MUNICIPALITY	4	0	1	3	0	0
11304 BHOKRAHA NARASINHA RURAL MUNICIPALITY	0	0	0	0	0	0
11305 RAMDHUNI MUNICIPALITY	7	0	0	0	7	0
11306 ITAHARI SUB-METROPOLITIAN CITY	132	1	28	62	41	0
11307 DUHABI MUNICIPALITY	74	0	5	11	58	0
11308 GADHI RURAL MUNICIPALITY	0	0	0	0	0	0
11309 INARUWA MUNICIPALITY	165	0	24	11	130	0
11310 HARINAGAR RURAL MUNICIPALITY	2	0	2	0	0	0
11311 DEWANGUNJ RURAL MUNICIPALITY	8	0	7	1	0	0
11312 BARJU RURAL MUNICIPALITY	22	0	22	0	0	0
Udayapur District	851	39	384	65	362	1
11401 BELAKA MUNICIPALITY	16	2	14	0	0	0
11402 CHAUDANDIGADHI MUNICIPALITY	88	15	39	3	31	0
11403 TRIYUGA MUNICIPALITY	553	11	242	28	272	0
11404 RAUTAMAI RURAL MUNICIPALITY	86	9	37	19	20	1
11405 LIMCHUNBUNG RURAL MUNICIPALITY	3	2	1	0	0	0
11406 TAPLI RURAL MUNICIPALITY	27	0	21	5	1	0
11407 KATARI MUNICIPALITY	72	0	24	10	38	0
11408 UDAYAPURGADHI RURAL MUNICIPALITY	6	0	6	0	0	0

1) NSIC stands for Nepal Standard Industrial Classification.

2) Establishments only answered "BP4.1 Building/room occupied area using for Business is 1:Yes".

3) Includes "Not reported ", "Unknown" and so on.

Table 8-2 Number of Persons Engaged by Section of Industrial Classification, Area of Business Place and Local Unit

District and Local Unit	Section of NSIC ¹⁾					
	G					
	Wholesale and Retail Trade					
	Area of Business Place (Building/Room)					
	Total ²⁾	Less than 100 Ft2	100 to 299 Ft2	300 to 499 Ft2	500Ft2 and above	Not Stated ³⁾
Province 1						
Total	154,482	32,715	84,853	15,536	21,166	212
Metropolitan City	11,679	1,747	5,860	1,225	2,835	12
Sub-Metropolitan City	21,926	3,831	11,034	2,163	4,885	13
Municipality	83,749	17,672	47,694	8,329	9,934	120
Rural Municipality	37,128	9,465	20,265	3,819	3,512	67
101 Taplejung District						
Total	2,293	394	1,203	319	377	0
Municipality	940	185	499	105	151	0
Rural Municipality	1,353	209	704	214	226	0
102 Sankhuwasabha District						
Total	5,448	1,650	2,595	653	548	2
Municipality	4,220	1,142	2,142	544	391	1
Rural Municipality	1,228	508	453	109	157	1
103 Solukhumbu District						
Total	2,404	403	931	505	565	0
Municipality	616	4	116	205	291	0
Rural Municipality	1,788	399	815	300	274	0
104 Okhaldhunga District						
Total	3,982	744	2,361	500	372	5
Municipality	1,239	466	611	89	70	3
Rural Municipality	2,743	278	1,750	411	302	2
105 Khotang District						
Total	2,762	238	1,964	327	233	0
Municipality	1,351	119	933	166	133	0
Rural Municipality	1,411	119	1,031	161	100	0
106 Bhojpur District						
Total	3,083	666	1,378	624	412	3
Municipality	1,541	486	667	278	108	2
Rural Municipality	1,542	180	711	346	304	1
107 Dhankuta District						
Total	4,372	1,063	2,422	546	332	9
Municipality	2,927	649	1,701	359	212	6
Rural Municipality	1,445	414	721	187	120	3

1) NSIC stands for Nepal Standard Industrial Classification.

2) Establishments only answered "BP4.1 Building/room occupied area using for Business is 1:Yes".

3) Includes "Not reported ", "Unknown" and so on.

Table 8-2 Number of Persons Engaged by Section of Industrial Classification, Area of Business Place and Local Unit

District and Local Unit	Section of NSIC ¹⁾					
	G					
	Wholesale and Retail Trade					
	Area of Business Place (Building/Room)					
	Total ²⁾	Less than 100 Ft ²	100 to 299 Ft ²	300 to 499 Ft ²	500Ft ² and above	Not Stated ³⁾
108 Terhathum District						
Total	2,140	764	1,026	237	112	1
Municipality	1,268	441	645	116	65	1
Rural Municipality	872	323	381	121	47	0
109 Panchthar District						
Total	4,345	1,341	2,293	448	254	9
Municipality	1,490	484	757	143	104	2
Rural Municipality	2,855	857	1,536	305	150	7
110 Ilam District						
Total	8,038	2,240	3,895	1,005	894	4
Municipality	5,690	1,600	2,745	713	630	2
Rural Municipality	2,348	640	1,150	292	264	2
111 Jhapa District						
Total	36,049	6,454	21,833	3,247	4,477	38
Municipality	29,514	4,945	17,827	2,749	3,962	31
Rural Municipality	6,535	1,509	4,006	498	515	7
112 Morang District						
Total	34,514	7,884	18,556	3,026	4,965	83
Metropolitan City	11,679	1,747	5,860	1,225	2,835	12
Municipality	15,442	3,680	8,810	1,402	1,497	53
Rural Municipality	7,393	2,457	3,886	399	633	18
113 Sunsari District						
Total	35,187	6,964	18,200	3,191	6,802	30
Sub-Metropolitan City	21,926	3,831	11,034	2,163	4,885	13
Municipality	9,000	1,733	4,929	736	1,590	12
Rural Municipality	4,261	1,400	2,237	292	327	5
114 Udayapur District						
Total	9,865	1,910	6,196	908	823	28
Municipality	8,511	1,738	5,312	724	730	7
Rural Municipality	1,354	172	884	184	93	21

1) NSIC stands for Nepal Standard Industrial Classification.

2) Establishments only answered "BP4.1 Building/room occupied area using for Business is 1:Yes".

3) Includes "Not reported ", "Unknown" and so on.

Table 8-2 Number of Persons Engaged by Section of Industrial Classification, Area of Business Place and Local Unit

District and Local Unit	Section of NSIC ¹⁾					
	G					
	Wholesale and Retail Trade					
	Area of Business Place (Building/Room)					
	Total ²⁾	Less than 100 Ft ²	100 to 299 Ft ²	300 to 499 Ft ²	500Ft ² and above	Not Stated ³⁾
Taplejung District	2,293	394	1,203	319	377	0
10101 PHAKTANLUNG RURAL MUNICIPALITY	164	28	67	30	39	0
10102 MIKWAKHOLA RURAL MUNICIPALITY	96	24	37	21	14	0
10103 MERINGDEN RURAL MUNICIPALITY	223	3	103	44	73	0
10104 MAIWAKHOLA RURAL MUNICIPALITY	129	10	31	62	26	0
10105 AATHARAI TRIBENI RURAL MUNICIPALITY	171	46	100	12	13	0
10106 PHUNGLING MUNICIPALITY	940	185	499	105	151	0
10107 PATHIBHARA YANGBARAK RURAL MUNICIPALITY	214	47	107	12	48	0
10108 SIRJIANGA RURAL MUNICIPALITY	266	43	186	26	11	0
10109 SIDINGBA RURAL MUNICIPALITY	90	8	73	7	2	0
Sankhuwasabha District	5,448	1,650	2,595	653	548	2
10201 BHOTKHOLA RURAL MUNICIPALITY	166	43	86	23	14	0
10202 MAKALU RURAL MUNICIPALITY	425	252	117	41	15	0
10203 SILICHONG RURAL MUNICIPALITY	237	92	129	8	7	1
10204 CHICHILA RURAL MUNICIPALITY	172	93	52	19	8	0
10205 SABHAPOKHARI RURAL MUNICIPALITY	228	28	69	18	113	0
10206 KHANDABARI MUNICIPALITY	1,963	510	865	303	285	0
10207 PANCHAKHAPAN MUNICIPALITY	515	246	179	63	27	0
10208 CHAINAPUR MUNICIPALITY	887	267	530	52	38	0
10209 MADI MUNICIPALITY	340	43	262	29	6	0
10210 DHARMADEVI MUNICIPALITY	515	76	306	97	35	1
Solukhumbu District	2,404	403	931	505	565	0
10301 KHUMBU PASANGLHAMU RURAL MUNICIPALITY	264	0	215	26	23	0
10302 MAHAKULUNG RURAL MUNICIPALITY	369	106	114	37	112	0
10303 SOTANG RURAL MUNICIPALITY	210	38	122	30	20	0
10304 MAPYA DHUDHAKOSHI RURAL MUNICIPALITY	204	2	155	28	19	0
10305 THULUNG DHUDHA KOSHI RURAL MUNICIPALITY	379	221	50	79	29	0
10306 NECHA SALYAN RURAL MUNICIPALITY	276	4	137	86	49	0
10307 SOLU DHUDHAKUNDA MUNICIPALITY	616	4	116	205	291	0
10308 LIKHU PIKE RURAL MUNICIPALITY	86	28	22	14	22	0
Okhaldhunga District	3,982	744	2,361	500	372	5
10401 CHISHANKHU GADHI RURAL MUNICIPALITY	453	101	263	18	71	0
10402 SIDDHICHARAN MUNICIPALITY	1,239	466	611	89	70	3
10403 MOLUNG RURAL MUNICIPALITY	412	56	188	125	43	0
10404 KHIJI DEMBA RURAL MUNICIPALITY	376	56	217	35	68	0
10405 LIKHU RURAL MUNICIPALITY	331	28	223	74	4	2
10406 CHAMPADEVI RURAL MUNICIPALITY	247	5	220	18	4	0
10407 SUNKOSHI RURAL MUNICIPALITY	403	6	279	70	48	0
10408 MANEBHANJYANG RURAL MUNICIPALITY	521	26	360	71	64	0
Khotang District	2,762	238	1,964	327	233	0
10501 KEPILASGADHI RURAL MUNICIPALITY	113	8	64	22	19	0
10502 AISELUKHARKA RURAL MUNICIPALITY	271	63	148	37	23	0
10503 RAWA BESHI RURAL MUNICIPALITY	125	0	73	26	26	0
10504 HALESI TUWACHUNG MUNICIPALITY	363	16	238	56	53	0
10505 DIKTEL RUPAKOT MAJHUWAGADHI MUNICIPALITY	988	103	695	110	80	0
10506 SAKELA RURAL MUNICIPALITY	101	4	90	6	1	0
10507 DIPRUNG CHUICHUMMA RURAL MUNICIPALITY	337	19	272	24	22	0
10508 KHOTEHANG RURAL MUNICIPALITY	195	5	142	39	9	0
10509 JANTE DHUNGA RURAL MUNICIPALITY	129	8	120	1	0	0
10510 BARAHA POKHARI RURAL MUNICIPALITY	140	12	122	6	0	0
Bhojpur District	3,083	666	1,378	624	412	3
10601 SHADANANDA MUNICIPALITY	539	86	233	188	31	1
10602 SALPA SILICHHO RURAL MUNICIPALITY	219	4	118	45	52	0
10603 TEMKE MAIYUNG RURAL MUNICIPALITY	182	56	119	6	1	0
10604 BHOJPUR MUNICIPALITY	1,002	400	434	90	77	1
10605 ARUN RURAL MUNICIPALITY	227	14	127	54	32	0
10606 PAUWA DUNMA RURAL MUNICIPALITY	238	67	123	34	14	0
10607 RAMPRASAD RAI RURAL MUNICIPALITY	211	28	122	38	22	1
10608 HATUWAGADHI RURAL MUNICIPALITY	284	8	45	97	134	0
10609 AAMCHOWK RURAL MUNICIPALITY	181	3	57	72	49	0

1) NSIC stands for Nepal Standard Industrial Classification.

2) Establishments only answered "BP4.1 Building/room occupied area using for Business is 1:Yes".

3) Includes "Not reported", "Unknown" and so on.

Table 8-2 Number of Persons Engaged by Section of Industrial Classification, Area of Business Place and Local Unit

District and Local Unit	Section of NSIC ¹⁾					
	G					
	Wholesale and Retail Trade					
	Area of Business Place (Building/Room)					
	Total ²⁾	Less than 100 Ft2	100 to 299 Ft2	300 to 499 Ft2	500Ft2 and above	Not Stated ³⁾
Dhankuta District	4,372	1,063	2,422	546	332	9
10701 MAHALAXMI MUNICIPALITY	425	69	251	77	28	0
10702 PAKHRIBAS MUNICIPALITY	640	243	303	70	24	0
10703 CHHATHAR JORPATI RURAL MUNICIPALITY	469	54	237	125	53	0
10704 DHANKUTA MUNICIPALITY	1,862	337	1,147	212	160	6
10705 SAHIDBHUMI RURAL MUNICIPALITY	234	120	95	7	11	1
10706 SANGURIGADHI RURAL MUNICIPALITY	315	105	185	17	8	0
10707 CHAUBISE RURAL MUNICIPALITY	427	135	204	38	48	2
Terhathum District	2,140	764	1,026	237	112	1
10801 AATHARAI RURAL MUNICIPALITY	280	171	94	13	2	0
10802 PHEDAP RURAL MUNICIPALITY	248	72	137	34	5	0
10803 MENCHHAYAYEM RURAL MUNICIPALITY	155	43	48	45	19	0
10804 MYANGLUNG MUNICIPALITY	797	246	484	55	12	0
10805 LALIGURANS MUNICIPALITY	471	195	161	61	53	1
10806 CHHATHAR RURAL MUNICIPALITY	189	37	102	29	21	0
Panchthar District	4,345	1,341	2,293	448	254	9
10901 YANGBARAK RURAL MUNICIPALITY	508	200	224	41	43	0
10902 HILIHAN RURAL MUNICIPALITY	373	130	198	35	10	0
10903 FALELUNG RURAL MUNICIPALITY	483	205	201	42	28	7
10904 PHIDIM MUNICIPALITY	1,490	484	757	143	104	2
10905 FALGUNANDA RURAL MUNICIPALITY	419	109	268	35	7	0
10906 KUMMAYAK RURAL MUNICIPALITY	259	31	137	60	31	0
10907 TUMBEWA RURAL MUNICIPALITY	181	39	123	16	3	0
10908 MIKLAJUNG RURAL MUNICIPALITY	632	143	385	76	28	0
Ilam District	8,038	2,240	3,895	1,005	894	4
11001 MAI JOGMAI RURAL MUNICIPALITY	302	26	109	108	59	0
11002 SANDAKPUR RURAL MUNICIPALITY	340	78	172	52	38	0
11003 ILAM MUNICIPALITY	2,080	519	894	413	252	2
11004 DEUMAI MUNICIPALITY	973	137	547	133	156	0
11005 FAKFOKATHUM RURAL MUNICIPALITY	444	176	219	32	15	2
11006 MANGSEBUNG RURAL MUNICIPALITY	431	64	300	18	49	0
11007 CHULACHULI RURAL MUNICIPALITY	504	200	272	15	17	0
11008 MAI MUNICIPALITY	632	345	236	32	19	0
11009 SURYODAYA MUNICIPALITY	2,005	599	1,068	135	203	0
11010 RONG RURAL MUNICIPALITY	327	96	78	67	86	0
Jhapa District	36,049	6,454	21,833	3,247	4,477	38
11101 MECHINAGAR MUNICIPALITY	4,818	1,211	2,789	397	419	2
11102 BUDDHASHANTI RURAL MUNICIPALITY	1,448	309	906	130	103	0
11103 ARJUNDHARA MUNICIPALITY	2,181	410	1,414	192	162	3
11104 KANKAI MUNICIPALITY	1,804	471	1,109	87	135	2
11105 SHIVASATAKSHI MUNICIPALITY	1,923	379	1,295	137	108	4
11106 KAMAL RURAL MUNICIPALITY	1,178	244	781	58	95	0
11107 DAMAK MUNICIPALITY	6,984	1,099	3,896	774	1,204	11
11108 GAURADHA MUNICIPALITY	1,505	305	966	103	131	0
11109 GAURIGANJ RURAL MUNICIPALITY	906	187	510	63	146	0
11110 JHAPA RURAL MUNICIPALITY	713	120	438	88	67	0
11111 BARHADASHI RURAL MUNICIPALITY	734	217	447	50	16	4
11112 BIRTAMOD MUNICIPALITY	7,807	681	4,665	876	1,582	3
11113 HALDIBARI RURAL MUNICIPALITY	813	159	556	42	55	1
11114 BHADRAPUR MUNICIPALITY	2,492	389	1,693	183	221	6
11115 KACHANAKAWAL RURAL MUNICIPALITY	743	273	368	67	33	2

1) NSIC stands for Nepal Standard Industrial Classification.

2) Establishments only answered "BP4.1 Building/room occupied area using for Business is 1:Yes".

3) Includes "Not reported ", "Unknown" and so on.

Table 8-2 Number of Persons Engaged by Section of Industrial Classification, Area of Business Place and Local Unit

District and Local Unit	Section of NSIC ¹⁾						Not Stated ³⁾
	G						
	Wholesale and Retail Trade						
	Area of Business Place (Building/Room)						
	Total ²⁾	Less than 100 Ft2	100 to 299 Ft2	300 to 499 Ft2	500Ft2 and above		
Morang District	34,514	7,884	18,556	3,026	4,965	83	
11201 MIKLAJUNG RURAL MUNICIPALITY	722	276	373	49	20	4	
11202 LETANG MUNICIPALITY	1,123	296	603	133	91	0	
11203 KERABARI RURAL MUNICIPALITY	870	311	505	24	23	7	
11204 SUNDARHARAICHA MUNICIPALITY	3,124	627	1,916	298	271	12	
11205 BELBARI MUNICIPALITY	2,177	416	1,296	198	262	5	
11206 KANEPOKHARI RURAL MUNICIPALITY	1,254	267	808	106	69	4	
11207 PATHARI SHANISHCHARE MUNICIPALITY	2,613	645	1,382	270	303	13	
11208 URLABARI MUNICIPALITY	2,984	674	1,766	282	254	8	
11209 RATUWAMAI MUNICIPALITY	1,356	383	804	51	108	10	
11210 SUNWARSHI MUNICIPALITY	877	348	407	47	74	1	
11211 RANGELI MUNICIPALITY	1,188	291	636	123	134	4	
11212 GRAMTHAN RURAL MUNICIPALITY	951	268	588	54	38	3	
11213 BUDHIGANGA RURAL MUNICIPALITY	1,286	266	661	52	307	0	
11214 BIRATNAGAR METROPOLITIAN CITY	11,679	1,747	5,860	1,225	2,835	12	
11215 KATAHARI RURAL MUNICIPALITY	788	215	463	26	84	0	
11216 DHANAPALTHAN RURAL MUNICIPALITY	838	431	281	67	59	0	
11217 JAHADA RURAL MUNICIPALITY	684	423	207	21	33	0	
Sunsari District	35,187	6,964	18,200	3,191	6,802	30	
11301 DHARAN SUB-METROPOLITIAN CITY	10,350	2,578	5,079	996	1,692	5	
11302 BARAHAKSHETRA MUNICIPALITY	1,901	427	1,074	181	213	6	
11303 KOSHI RURAL MUNICIPALITY	717	238	351	92	36	0	
11304 BHOKRAHA NARASINHA RURAL MUNICIPALITY	533	237	217	38	41	0	
11305 RAMDHUNI MUNICIPALITY	2,065	469	1,175	181	238	2	
11306 ITAHARI SUB-METROPOLITIAN CITY	11,576	1,253	5,955	1,167	3,193	8	
11307 DUHABI MUNICIPALITY	2,642	447	1,233	130	830	2	
11308 GADHI RURAL MUNICIPALITY	713	242	318	39	112	2	
11309 INARUWA MUNICIPALITY	2,392	390	1,447	244	309	2	
11310 HARINAGAR RURAL MUNICIPALITY	793	215	499	42	37	0	
11311 DEWANGUNJ RURAL MUNICIPALITY	567	172	327	36	32	0	
11312 BARJU RURAL MUNICIPALITY	938	296	525	45	69	3	
Udayapur District	9,865	1,910	6,196	908	823	28	
11401 BELAKA MUNICIPALITY	1,225	375	742	76	32	0	
11402 CHAUDANDIGADHI MUNICIPALITY	1,481	547	747	136	44	7	
11403 TRIYUGA MUNICIPALITY	3,773	735	2,218	362	458	0	
11404 RAUTAMAI RURAL MUNICIPALITY	401	85	202	76	37	1	
11405 LIMCHUNBUNG RURAL MUNICIPALITY	199	61	115	19	4	0	
11406 TAPLI RURAL MUNICIPALITY	248	2	190	43	13	0	
11407 KATARI MUNICIPALITY	2,032	81	1,605	150	196	0	
11408 UDAYAPURGADHI RURAL MUNICIPALITY	506	24	377	46	39	20	

1) NSIC stands for Nepal Standard Industrial Classification.

2) Establishments only answered "BP4.1 Building/room occupied area using for Business is 1:Yes".

3) Includes "Not reported ", "Unknown" and so on.

Table 8-2 Number of Persons Engaged by Section of Industrial Classification, Area of Business Place and Local Unit

District and Local Unit	Section of NSIC ¹⁾					
	H+J					
	Transportation and Storage, Information and Communication					
	Area of Business Place (Building/Room)					
	Total ²⁾	Less than 100 Ft2	100 to 299 Ft2	300 to 499 Ft2	500Ft2 and above	Not Stated ³⁾
Province 1						
Total	6,398	414	1,917	808	3,259	0
Metropolitan City	1,061	11	127	68	855	0
Sub-Metropolitan City	838	88	251	73	426	0
Municipality	3,225	144	823	508	1,750	0
Rural Municipality	1,274	171	716	159	228	0
101 Taplejung District						
Total	264	29	122	5	108	0
Municipality	100	9	18	0	73	0
Rural Municipality	164	20	104	5	35	0
102 Sankhuwasabha District						
Total	185	19	50	71	45	0
Municipality	164	14	43	65	42	0
Rural Municipality	21	5	7	6	3	0
103 Solukhumbu District						
Total	168	20	42	21	85	0
Municipality	61	0	2	0	59	0
Rural Municipality	107	20	40	21	26	0
104 Okhaldhunga District						
Total	220	27	114	46	33	0
Municipality	104	20	42	15	27	0
Rural Municipality	116	7	72	31	6	0
105 Khotang District						
Total	352	55	206	22	69	0
Municipality	163	19	73	2	69	0
Rural Municipality	189	36	133	20	0	0
106 Bhojpur District						
Total	128	8	52	15	53	0
Municipality	62	7	8	12	35	0
Rural Municipality	66	1	44	3	18	0
107 Dhankuta District						
Total	256	17	69	35	135	0
Municipality	194	10	38	32	114	0
Rural Municipality	62	7	31	3	21	0

1) NSIC stands for Nepal Standard Industrial Classification.

2) Establishments only answered "BP4.1 Building/room occupied area using for Business is 1:Yes".

3) Includes "Not reported ", "Unknown" and so on.

Table 8-2 Number of Persons Engaged by Section of Industrial Classification, Area of Business Place and Local Unit

District and Local Unit	Section of NSIC ¹⁾					
	H+J					
	Transportation and Storage, Information and Communication					
	Area of Business Place (Building/Room)					
	Total ²⁾	Less than 100 Ft ²	100 to 299 Ft ²	300 to 499 Ft ²	500Ft ² and above	Not Stated ³⁾
108 Terhathum District						
Total	268	13	30	29	196	0
Municipality	208	7	4	14	183	0
Rural Municipality	60	6	26	15	13	0
109 Panchthar District						
Total	293	25	79	28	161	0
Municipality	200	4	54	16	126	0
Rural Municipality	93	21	25	12	35	0
110 Ilam District						
Total	246	22	50	47	127	0
Municipality	179	18	19	33	109	0
Rural Municipality	67	4	31	14	18	0
111 Jhapa District						
Total	1,258	17	338	229	674	0
Municipality	1,173	11	283	211	668	0
Rural Municipality	85	6	55	18	6	0
112 Morang District						
Total	1,406	34	299	125	948	0
Metropolitan City	1,061	11	127	68	855	0
Municipality	218	11	82	53	72	0
Rural Municipality	127	12	90	4	21	0
113 Sunsari District						
Total	1,050	106	340	108	496	0
Sub-Metropolitan City	838	88	251	73	426	0
Municipality	153	7	57	31	58	0
Rural Municipality	59	11	32	4	12	0
114 Udayapur District						
Total	304	22	126	27	129	0
Municipality	246	7	100	24	115	0
Rural Municipality	58	15	26	3	14	0

1) NSIC stands for Nepal Standard Industrial Classification.

2) Establishments only answered "BP4.1 Building/room occupied area using for Business is 1:Yes".

3) Includes "Not reported ", "Unknown" and so on.

Table 8-2 Number of Persons Engaged by Section of Industrial Classification, Area of Business Place and Local Unit

District and Local Unit	Section of NSIC ¹⁾					
	H+J					
	Transportation and Storage, Information and Communication					
	Area of Business Place (Building/Room)					
	Total ²⁾	Less than 100 Ft2	100 to 299 Ft2	300 to 499 Ft2	500Ft2 and above	Not Stated ³⁾
Taplejung District	264	29	122	5	108	0
10101 PHAKTANLUNG RURAL MUNICIPALITY	31	0	29	0	2	0
10102 MIKWAKHOLA RURAL MUNICIPALITY	18	0	16	0	2	0
10103 MERINGDEN RURAL MUNICIPALITY	13	0	8	0	5	0
10104 MAIWAKHOLA RURAL MUNICIPALITY	10	4	2	0	4	0
10105 AATHARAI TRIBENI RURAL MUNICIPALITY	17	0	8	2	7	0
10106 PHUNGLING MUNICIPALITY	100	9	18	0	73	0
10107 PATHIBHARA YANGBARAK RURAL MUNICIPALITY	28	0	10	3	15	0
10108 SIRJIANGA RURAL MUNICIPALITY	27	3	24	0	0	0
10109 SIDINGBA RURAL MUNICIPALITY	20	13	7	0	0	0
Sankhuwasabha District	185	19	50	71	45	0
10201 BHOTKHOLA RURAL MUNICIPALITY	7	0	7	0	0	0
10202 MAKALU RURAL MUNICIPALITY	11	5	0	6	0	0
10203 SILICHONG RURAL MUNICIPALITY	3	0	0	0	3	0
10204 CHICHILA RURAL MUNICIPALITY	0	0	0	0	0	0
10205 SABHAPOKHARI RURAL MUNICIPALITY	0	0	0	0	0	0
10206 KHANDABARI MUNICIPALITY	96	11	13	33	39	0
10207 PANCHAKHAPAN MUNICIPALITY	3	0	0	3	0	0
10208 CHAINAPUR MUNICIPALITY	40	0	16	21	3	0
10209 MADI MUNICIPALITY	5	0	2	3	0	0
10210 DHARMADEVI MUNICIPALITY	20	3	12	5	0	0
Solukhumbu District	168	20	42	21	85	0
10301 KHUMBU PASANGLHAMU RURAL MUNICIPALITY	40	0	24	0	16	0
10302 MAHAKULUNG RURAL MUNICIPALITY	4	0	0	4	0	0
10303 SOTANG RURAL MUNICIPALITY	11	0	3	8	0	0
10304 MAPYA DHUDHAKOSHI RURAL MUNICIPALITY	7	0	4	0	3	0
10305 THULUNG DHUDHA KOSHI RURAL MUNICIPALITY	29	20	3	4	2	0
10306 NECHA SALYAN RURAL MUNICIPALITY	11	0	6	5	0	0
10307 SOLU DHUDHAKUNDA MUNICIPALITY	61	0	2	0	59	0
10308 LIKHU PIKE RURAL MUNICIPALITY	5	0	0	0	5	0
Okhaldhunga District	220	27	114	46	33	0
10401 CHISHANKHU GADHI RURAL MUNICIPALITY	24	5	7	12	0	0
10402 SIDDHICHARAN MUNICIPALITY	104	20	42	15	27	0
10403 MOLUNG RURAL MUNICIPALITY	5	2	3	0	0	0
10404 KHIJI DEMBA RURAL MUNICIPALITY	23	0	13	8	2	0
10405 LIKHU RURAL MUNICIPALITY	12	0	8	0	4	0
10406 CHAMPADEVI RURAL MUNICIPALITY	21	0	21	0	0	0
10407 SUNKOSHI RURAL MUNICIPALITY	16	0	5	11	0	0
10408 MANEBHANJYANG RURAL MUNICIPALITY	15	0	15	0	0	0
Khotang District	352	55	206	22	69	0
10501 KEPILASGADHI RURAL MUNICIPALITY	28	15	13	0	0	0
10502 AISELUKHARKA RURAL MUNICIPALITY	27	14	13	0	0	0
10503 RAWA BESHI RURAL MUNICIPALITY	19	0	11	8	0	0
10504 HALESI TUWACHUNG MUNICIPALITY	43	7	36	0	0	0
10505 DIKTEL RUPAKOT MAJHUWAGADHI MUNICIPALITY	120	12	37	2	69	0
10506 SAKELA RURAL MUNICIPALITY	10	0	4	6	0	0
10507 DIPRUNG CHUICHUMMA RURAL MUNICIPALITY	21	0	17	4	0	0
10508 KHOTEHANG RURAL MUNICIPALITY	34	0	34	0	0	0
10509 JANTE DHUNGA RURAL MUNICIPALITY	29	5	24	0	0	0
10510 BARAHA POKHARI RURAL MUNICIPALITY	21	2	17	2	0	0
Bhojpur District	128	8	52	15	53	0
10601 SHADANANDA MUNICIPALITY	6	3	3	0	0	0
10602 SALPA SILICHHO RURAL MUNICIPALITY	0	0	0	0	0	0
10603 TEMKE MAIYUNG RURAL MUNICIPALITY	6	1	5	0	0	0
10604 BHOJPUR MUNICIPALITY	56	4	5	12	35	0
10605 ARUN RURAL MUNICIPALITY	12	0	6	1	5	0
10606 PAUWA DUNMA RURAL MUNICIPALITY	13	0	2	2	9	0
10607 RAMPRASAD RAI RURAL MUNICIPALITY	15	0	11	0	4	0
10608 HATUWAGADHI RURAL MUNICIPALITY	1	0	1	0	0	0
10609 AAMCHOWK RURAL MUNICIPALITY	19	0	19	0	0	0

1) NSIC stands for Nepal Standard Industrial Classification.

2) Establishments only answered "BP4.1 Building/room occupied area using for Business is 1:Yes".

3) Includes "Not reported", "Unknown" and so on.

Table 8-2 Number of Persons Engaged by Section of Industrial Classification, Area of Business Place and Local Unit

District and Local Unit	Section of NSIC ¹⁾					
	H+J					
	Transportation and Storage, Information and Communication					
	Area of Business Place (Building/Room)					
	Total ²⁾	Less than 100 Ft2	100 to 299 Ft2	300 to 499 Ft2	500Ft2 and above	Not Stated ³⁾
Dhankuta District	256	17	69	35	135	0
10701 MAHALAXMI MUNICIPALITY	4	0	0	4	0	0
10702 PAKHRIBAS MUNICIPALITY	26	0	3	12	11	0
10703 CHHATHAR JORPATI RURAL MUNICIPALITY	6	2	4	0	0	0
10704 DHANKUTA MUNICIPALITY	164	10	35	16	103	0
10705 SAHIDBHUMI RURAL MUNICIPALITY	3	0	0	0	3	0
10706 SANGURIGADHI RURAL MUNICIPALITY	36	5	14	3	14	0
10707 CHAUBISE RURAL MUNICIPALITY	17	0	13	0	4	0
Terhathum District	268	13	30	29	196	0
10801 AATHARAI RURAL MUNICIPALITY	18	6	5	5	2	0
10802 PHEDAP RURAL MUNICIPALITY	8	0	8	0	0	0
10803 MENCHHAYAYEM RURAL MUNICIPALITY	10	0	0	2	8	0
10804 MYANGLUNG MUNICIPALITY	189	7	0	9	173	0
10805 LALIGURANS MUNICIPALITY	19	0	4	5	10	0
10806 CHHATHAR RURAL MUNICIPALITY	24	0	13	8	3	0
Panchthar District	293	25	79	28	161	0
10901 YANGBARAK RURAL MUNICIPALITY	21	14	2	3	2	0
10902 HILIHAN RURAL MUNICIPALITY	3	0	3	0	0	0
10903 FALELUNG RURAL MUNICIPALITY	12	2	10	0	0	0
10904 PHIDIM MUNICIPALITY	200	4	54	16	126	0
10905 FALGUNANDA RURAL MUNICIPALITY	14	0	7	2	5	0
10906 KUMMAYAK RURAL MUNICIPALITY	12	0	0	7	5	0
10907 TUMBEWA RURAL MUNICIPALITY	2	2	0	0	0	0
10908 MIKLAJUNG RURAL MUNICIPALITY	29	3	3	0	23	0
Ilam District	246	22	50	47	127	0
11001 MAI JOGMAI RURAL MUNICIPALITY	7	4	0	3	0	0
11002 SANDAKPUR RURAL MUNICIPALITY	10	0	10	0	0	0
11003 ILAM MUNICIPALITY	67	0	17	10	40	0
11004 DEUMAI MUNICIPALITY	19	5	0	14	0	0
11005 FAKFOKATHUM RURAL MUNICIPALITY	7	0	2	5	0	0
11006 MANGSEBUNG RURAL MUNICIPALITY	23	0	17	0	6	0
11007 CHULACHULI RURAL MUNICIPALITY	5	0	0	0	5	0
11008 MAI MUNICIPALITY	6	5	1	0	0	0
11009 SURYODAYA MUNICIPALITY	87	8	1	9	69	0
11010 RONG RURAL MUNICIPALITY	15	0	2	6	7	0
Jhapa District	1,258	17	338	229	674	0
11101 MECHINAGAR MUNICIPALITY	227	2	24	86	115	0
11102 BUDDHASHANTI RURAL MUNICIPALITY	17	0	4	10	3	0
11103 ARJUNDHARA MUNICIPALITY	23	1	7	15	0	0
11104 KANKAI MUNICIPALITY	34	3	12	0	19	0
11105 SHIVASATAKSHI MUNICIPALITY	40	1	36	3	0	0
11106 KAMAL RURAL MUNICIPALITY	16	2	14	0	0	0
11107 DAMAK MUNICIPALITY	269	0	36	8	225	0
11108 GAURADHA MUNICIPALITY	19	0	16	3	0	0
11109 GAURIGANJ RURAL MUNICIPALITY	0	0	0	0	0	0
11110 JHAPA RURAL MUNICIPALITY	7	0	3	4	0	0
11111 BARHADASHI RURAL MUNICIPALITY	15	4	7	4	0	0
11112 BIRTAMOD MUNICIPALITY	296	0	134	60	102	0
11113 HALDIBARI RURAL MUNICIPALITY	13	0	13	0	0	0
11114 BHADRAPUR MUNICIPALITY	265	4	18	36	207	0
11115 KACHANAKAWAL RURAL MUNICIPALITY	17	0	14	0	3	0

1) NSIC stands for Nepal Standard Industrial Classification.

2) Establishments only answered "BP4.1 Building/room occupied area using for Business is 1:Yes".

3) Includes "Not reported ", "Unknown" and so on.

Table 8-2 Number of Persons Engaged by Section of Industrial Classification, Area of Business Place and Local Unit

District and Local Unit	Section of NSIC ¹⁾					
	H+J					
	Transportation and Storage, Information and Communication					
	Area of Business Place (Building/Room)					
	Total ²⁾	Less than 100 Ft ²	100 to 299 Ft ²	300 to 499 Ft ²	500Ft ² and above	Not Stated ³⁾
Morang District	1,406	34	299	125	948	0
11201 MIKLAJUNG RURAL MUNICIPALITY	0	0	0	0	0	0
11202 LETANG MUNICIPALITY	11	3	5	0	3	0
11203 KERABARI RURAL MUNICIPALITY	22	8	6	0	8	0
11204 SUNDARHARAICHA MUNICIPALITY	53	0	29	10	14	0
11205 BELBARI MUNICIPALITY	19	0	19	0	0	0
11206 KANEPOKHARI RURAL MUNICIPALITY	4	0	4	0	0	0
11207 PATHARI SHANISHCHARE MUNICIPALITY	46	0	6	19	21	0
11208 URLABARI MUNICIPALITY	58	4	10	24	20	0
11209 RATUWAMAI MUNICIPALITY	14	0	3	0	11	0
11210 SUNWARSHI MUNICIPALITY	9	4	5	0	0	0
11211 RANGELI MUNICIPALITY	8	0	5	0	3	0
11212 GRAMTHAN RURAL MUNICIPALITY	24	0	17	0	7	0
11213 BUDHIGANGA RURAL MUNICIPALITY	65	4	54	4	3	0
11214 BIRATNAGAR METROPOLITIAN CITY	1,061	11	127	68	855	0
11215 KATAHARI RURAL MUNICIPALITY	1	0	1	0	0	0
11216 DHANAPALTHAN RURAL MUNICIPALITY	11	0	8	0	3	0
11217 JAHADA RURAL MUNICIPALITY	0	0	0	0	0	0
Sunsari District	1,050	106	340	108	496	0
11301 DHARAN SUB-METROPOLITIAN CITY	377	28	146	8	195	0
11302 BARAHAKSHETRA MUNICIPALITY	40	3	9	17	11	0
11303 KOSHI RURAL MUNICIPALITY	6	0	2	4	0	0
11304 BHOKRAHA NARASINHA RURAL MUNICIPALITY	3	0	0	0	3	0
11305 RAMDHUNI MUNICIPALITY	27	0	2	3	22	0
11306 ITAHARI SUB-METROPOLITIAN CITY	461	60	105	65	231	0
11307 DUHABI MUNICIPALITY	33	4	11	0	18	0
11308 GADHI RURAL MUNICIPALITY	13	3	7	0	3	0
11309 INARUWA MUNICIPALITY	53	0	35	11	7	0
11310 HARINAGAR RURAL MUNICIPALITY	13	5	8	0	0	0
11311 DEWANGUNJ RURAL MUNICIPALITY	10	0	10	0	0	0
11312 BARJU RURAL MUNICIPALITY	14	3	5	0	6	0
Udayapur District	304	22	126	27	129	0
11401 BELAKA MUNICIPALITY	0	0	0	0	0	0
11402 CHAUDANDIGADHI MUNICIPALITY	21	3	15	3	0	0
11403 TRIYUGA MUNICIPALITY	174	4	57	0	113	0
11404 RAUTAMAI RURAL MUNICIPALITY	16	8	2	0	6	0
11405 LIMCHUNBUNG RURAL MUNICIPALITY	16	3	13	0	0	0
11406 TAPLI RURAL MUNICIPALITY	13	4	6	3	0	0
11407 KATARI MUNICIPALITY	51	0	28	21	2	0
11408 UDAYAPURGADHI RURAL MUNICIPALITY	13	0	5	0	8	0

1) NSIC stands for Nepal Standard Industrial Classification.

2) Establishments only answered "BP4.1 Building/room occupied area using for Business is 1:Yes".

3) Includes "Not reported ", "Unknown" and so on.

Table 8-2 Number of Persons Engaged by Section of Industrial Classification, Area of Business Place and Local Unit

District and Local Unit	Section of NSIC ¹⁾					
	I					
	Accommodation and Food Service					
	Area of Business Place (Building/Room)					
	Total ²⁾	Less than 100 Ft2	100 to 299 Ft2	300 to 499 Ft2	500Ft2 and above	Not Stated ³⁾
Province 1						
Total	51,956	5,003	25,149	8,298	13,467	39
Metropolitan City	4,760	541	2,226	482	1,511	0
Sub-Metropolitan City	7,637	642	3,640	1,049	2,300	6
Municipality	28,316	2,602	13,688	4,846	7,153	27
Rural Municipality	11,243	1,218	5,595	1,921	2,503	6
101 Taplejung District						
Total	907	30	259	145	473	0
Municipality	644	22	201	87	334	0
Rural Municipality	263	8	58	58	139	0
102 Sankhuwasabha District						
Total	1,363	109	543	287	424	0
Municipality	1,146	80	485	248	333	0
Rural Municipality	217	29	58	39	91	0
103 Solukhumbu District						
Total	3,032	139	1,340	531	1,022	0
Municipality	761	1	70	207	483	0
Rural Municipality	2,271	138	1,270	324	539	0
104 Okhaldhunga District						
Total	1,032	143	428	193	267	1
Municipality	424	94	183	82	65	0
Rural Municipality	608	49	245	111	202	1
105 Khotang District						
Total	872	27	407	203	235	0
Municipality	586	26	248	140	172	0
Rural Municipality	286	1	159	63	63	0
106 Bhojpur District						
Total	934	96	332	186	320	0
Municipality	618	82	239	127	170	0
Rural Municipality	316	14	93	59	150	0
107 Dhankuta District						
Total	2,191	205	1,021	382	580	3
Municipality	1,415	148	757	205	302	3
Rural Municipality	776	57	264	177	278	0

1) NSIC stands for Nepal Standard Industrial Classification.

2) Establishments only answered "BP4.1 Building/room occupied area using for Business is 1:Yes".

3) Includes "Not reported ", "Unknown" and so on.

Table 8-2 Number of Persons Engaged by Section of Industrial Classification, Area of Business Place and Local Unit

District and Local Unit	Section of NSIC ¹⁾					
	I					
	Accommodation and Food Service					
	Area of Business Place (Building/Room)					
	Total ²⁾	Less than 100 Ft2	100 to 299 Ft2	300 to 499 Ft2	500Ft2 and above	Not Stated ³⁾
108 Terhathum District						
Total	611	100	296	103	112	0
Municipality	446	65	214	69	98	0
Rural Municipality	165	35	82	34	14	0
109 Panchthar District						
Total	1,161	120	453	285	303	0
Municipality	582	51	232	150	149	0
Rural Municipality	579	69	221	135	154	0
110 Ilam District						
Total	2,918	355	1,087	551	923	2
Municipality	2,225	281	873	397	672	2
Rural Municipality	693	74	214	154	251	0
111 Jhapa District						
Total	12,297	1,124	6,429	1,921	2,820	3
Municipality	10,399	896	5,341	1,607	2,552	3
Rural Municipality	1,898	228	1,088	314	268	0
112 Morang District						
Total	11,579	1,354	5,988	1,604	2,611	22
Metropolitan City	4,760	541	2,226	482	1,511	0
Municipality	4,855	476	2,610	838	912	19
Rural Municipality	1,964	337	1,152	284	188	3
113 Sunsari District						
Total	10,994	1,060	5,437	1,615	2,876	6
Sub-Metropolitan City	7,637	642	3,640	1,049	2,300	6
Municipality	2,308	244	1,197	427	440	0
Rural Municipality	1,049	174	600	139	136	0
114 Udayapur District						
Total	2,065	141	1,129	292	501	2
Municipality	1,907	136	1,038	262	471	0
Rural Municipality	158	5	91	30	30	2

1) NSIC stands for Nepal Standard Industrial Classification.

2) Establishments only answered "BP4.1 Building/room occupied area using for Business is 1:Yes".

3) Includes "Not reported ", "Unknown" and so on.

Table 8-2 Number of Persons Engaged by Section of Industrial Classification, Area of Business Place and Local Unit

District and Local Unit	Section of NSIC ¹⁾					
	I					
	Accommodation and Food Service					
	Area of Business Place (Building/Room)					
	Total ²⁾	Less than 100 Ft2	100 to 299 Ft2	300 to 499 Ft2	500Ft2 and above	Not Stated ³⁾
Taplejung District	907	30	259	145	473	0
10101 PHAKTANLUNG RURAL MUNICIPALITY	91	1	18	14	58	0
10102 MIKWAKHOLA RURAL MUNICIPALITY	8	0	5	3	0	0
10103 MERINGDEN RURAL MUNICIPALITY	47	2	8	11	26	0
10104 MAIWAKHOLA RURAL MUNICIPALITY	29	0	4	9	16	0
10105 AATHARAI TRIBENI RURAL MUNICIPALITY	14	1	8	5	0	0
10106 PHUNGLING MUNICIPALITY	644	22	201	87	334	0
10107 PATHIBHARA YANGBARAK RURAL MUNICIPALITY	23	0	3	3	17	0
10108 SIRJANGA RURAL MUNICIPALITY	48	3	10	13	22	0
10109 SIDINGBA RURAL MUNICIPALITY	3	1	2	0	0	0
Sankhuwasabha District	1,363	109	543	287	424	0
10201 BHOTKHOLA RURAL MUNICIPALITY	19	0	9	8	2	0
10202 MAKALU RURAL MUNICIPALITY	107	16	25	20	46	0
10203 SILICHONG RURAL MUNICIPALITY	30	11	8	5	6	0
10204 CHICHILA RURAL MUNICIPALITY	31	2	14	6	9	0
10205 SABHAPOKHARI RURAL MUNICIPALITY	30	0	2	0	28	0
10206 KHANDABARI MUNICIPALITY	746	46	261	185	254	0
10207 PANCHAKHAPAN MUNICIPALITY	48	5	26	12	5	0
10208 CHAINAPUR MUNICIPALITY	201	24	108	29	40	0
10209 MADI MUNICIPALITY	64	3	51	10	0	0
10210 DHARMADEVI MUNICIPALITY	87	2	39	12	34	0
Solukhumbu District	3,032	139	1,340	531	1,022	0
10301 KHUMBU PASANGLHAMU RURAL MUNICIPALITY	1,517	10	937	190	380	0
10302 MAHAKULUNG RURAL MUNICIPALITY	132	32	38	13	49	0
10303 SOTANG RURAL MUNICIPALITY	104	14	51	28	11	0
10304 MAPYA DHUDHAKOSHI RURAL MUNICIPALITY	155	0	133	20	2	0
10305 THULUNG DHUDHA KOSHI RURAL MUNICIPALITY	146	62	25	37	22	0
10306 NECHA SALYAN RURAL MUNICIPALITY	114	2	62	17	33	0
10307 SOLU DHUDHAKUNDA MUNICIPALITY	761	1	70	207	483	0
10308 LIKHU PIKE RURAL MUNICIPALITY	103	18	24	19	42	0
Okhaldhunga District	1,032	143	428	193	267	1
10401 CHISHANKHU GADHI RURAL MUNICIPALITY	48	8	18	12	10	0
10402 SIDDHICHARAN MUNICIPALITY	424	94	183	82	65	0
10403 MOLUNG RURAL MUNICIPALITY	123	17	39	32	35	0
10404 KHIJI DEMBA RURAL MUNICIPALITY	128	13	48	14	52	1
10405 LIKHU RURAL MUNICIPALITY	34	0	15	10	9	0
10406 CHAMPADEVI RURAL MUNICIPALITY	63	2	54	7	0	0
10407 SUNKOSHI RURAL MUNICIPALITY	76	0	28	20	28	0
10408 MANEBHANJYANG RURAL MUNICIPALITY	136	9	43	16	68	0
Khotang District	872	27	407	203	235	0
10501 KEPILASGADHI RURAL MUNICIPALITY	35	0	11	13	11	0
10502 AISELUKHARKA RURAL MUNICIPALITY	45	0	14	2	29	0
10503 RAWA BESHI RURAL MUNICIPALITY	34	0	14	11	9	0
10504 HALESI TUWACHUNG MUNICIPALITY	228	0	82	51	95	0
10505 DIKTEL RUPAKOT MAJHUWAGADHI MUNICIPALITY	358	26	166	89	77	0
10506 SAKELA RURAL MUNICIPALITY	7	0	4	3	0	0
10507 DIPRUNG CHUICHUMMA RURAL MUNICIPALITY	44	1	23	14	6	0
10508 KHOTEHANG RURAL MUNICIPALITY	72	0	50	18	4	0
10509 JANTE DHUNGA RURAL MUNICIPALITY	43	0	39	2	2	0
10510 BARAHA POKHARI RURAL MUNICIPALITY	6	0	4	0	2	0
Bhojpur District	934	96	332	186	320	0
10601 SHADANANDA MUNICIPALITY	165	17	44	54	50	0
10602 SALPA SILICHHO RURAL MUNICIPALITY	20	0	0	2	18	0
10603 TEMKE MAIYUNG RURAL MUNICIPALITY	38	2	29	4	3	0
10604 BHOJPUR MUNICIPALITY	453	65	195	73	120	0
10605 ARUN RURAL MUNICIPALITY	76	2	16	11	47	0
10606 PAUWA DUNMA RURAL MUNICIPALITY	70	8	38	6	18	0
10607 RAMPRASAD RAI RURAL MUNICIPALITY	36	0	5	15	16	0
10608 HATUWAGADHI RURAL MUNICIPALITY	43	2	2	13	26	0
10609 AAMCHOWK RURAL MUNICIPALITY	33	0	3	8	22	0

1) NSIC stands for Nepal Standard Industrial Classification.

2) Establishments only answered "BP4.1 Building/room occupied area using for Business is 1:Yes".

3) Includes "Not reported", "Unknown" and so on.

Table 8-2 Number of Persons Engaged by Section of Industrial Classification, Area of Business Place and Local Unit

District and Local Unit	Section of NSIC ¹⁾					
	I					
	Accommodation and Food Service					
	Area of Business Place (Building/Room)					
	Total ²⁾	Less than 100 Ft2	100 to 299 Ft2	300 to 499 Ft2	500Ft2 and above	Not Stated ³⁾
Dhankuta District	2,191	205	1,021	382	580	3
10701 MAHALAXMI MUNICIPALITY	148	11	62	54	21	0
10702 PAKHRIBAS MUNICIPALITY	156	25	92	16	23	0
10703 CHHATHAR JORPATI RURAL MUNICIPALITY	225	4	80	77	64	0
10704 DHANKUTA MUNICIPALITY	1,111	112	603	135	258	3
10705 SAHIDBHUMI RURAL MUNICIPALITY	75	35	27	1	12	0
10706 SANGURIGADHI RURAL MUNICIPALITY	348	9	91	65	183	0
10707 CHAUBISE RURAL MUNICIPALITY	128	9	66	34	19	0
Terhathum District	611	100	296	103	112	0
10801 AATHARAI RURAL MUNICIPALITY	66	24	29	13	0	0
10802 PHEDAP RURAL MUNICIPALITY	22	3	11	5	3	0
10803 MENCHHAYAYEM RURAL MUNICIPALITY	13	3	5	4	1	0
10804 MYANGLUNG MUNICIPALITY	292	46	170	37	39	0
10805 LALIGURANS MUNICIPALITY	154	19	44	32	59	0
10806 CHHATHAR RURAL MUNICIPALITY	64	5	37	12	10	0
Panchthar District	1,161	120	453	285	303	0
10901 YANGBARAK RURAL MUNICIPALITY	51	10	20	7	14	0
10902 HILIHAN RURAL MUNICIPALITY	129	17	39	21	52	0
10903 FALELUNG RURAL MUNICIPALITY	23	5	6	3	9	0
10904 PHIDIM MUNICIPALITY	582	51	232	150	149	0
10905 FALGUNANDA RURAL MUNICIPALITY	118	12	62	21	23	0
10906 KUMMAYAK RURAL MUNICIPALITY	68	1	18	30	19	0
10907 TUMBEWA RURAL MUNICIPALITY	27	7	16	3	1	0
10908 MIKLAJUNG RURAL MUNICIPALITY	163	17	60	50	36	0
Ilam District	2,918	355	1,087	551	923	2
11001 MAI JOGMAI RURAL MUNICIPALITY	87	6	17	17	47	0
11002 SANDAKPUR RURAL MUNICIPALITY	147	0	19	26	102	0
11003 ILAM MUNICIPALITY	1,061	157	329	207	368	0
11004 DEUMAI MUNICIPALITY	233	13	100	49	71	0
11005 FAKFOKATHUM RURAL MUNICIPALITY	84	26	39	9	10	0
11006 MANGSEBUNG RURAL MUNICIPALITY	112	1	54	20	37	0
11007 CHULACHULI RURAL MUNICIPALITY	107	30	45	22	10	0
11008 MAI MUNICIPALITY	117	22	70	18	7	0
11009 SURYODAYA MUNICIPALITY	814	89	374	123	226	2
11010 RONG RURAL MUNICIPALITY	156	11	40	60	45	0
Jhapa District	12,297	1,124	6,429	1,921	2,820	3
11101 MECHINAGAR MUNICIPALITY	1,833	315	963	228	327	0
11102 BUDDHASHANTI RURAL MUNICIPALITY	418	82	208	67	61	0
11103 ARJUNDHARA MUNICIPALITY	795	44	363	127	261	0
11104 KANKAI MUNICIPALITY	628	83	305	104	136	0
11105 SHIVASATAKSHI MUNICIPALITY	578	38	382	76	82	0
11106 KAMAL RURAL MUNICIPALITY	355	31	225	54	45	0
11107 DAMAK MUNICIPALITY	2,322	160	993	421	748	0
11108 GAURADHA MUNICIPALITY	418	31	249	77	61	0
11109 GAURIGANJ RURAL MUNICIPALITY	284	32	168	46	38	0
11110 JHAPA RURAL MUNICIPALITY	188	19	121	22	26	0
11111 BARHADASHI RURAL MUNICIPALITY	230	22	134	46	28	0
11112 BIRTAMOD MUNICIPALITY	2,566	113	1,239	477	737	0
11113 HALDIBARI RURAL MUNICIPALITY	246	21	145	49	31	0
11114 BHADRAPUR MUNICIPALITY	1,259	112	847	97	200	3
11115 KACHANAKAWAL RURAL MUNICIPALITY	177	21	87	30	39	0

1) NSIC stands for Nepal Standard Industrial Classification.

2) Establishments only answered "BP4.1 Building/room occupied area using for Business is 1:Yes".

3) Includes "Not reported ", "Unknown" and so on.

Table 8-2 Number of Persons Engaged by Section of Industrial Classification, Area of Business Place and Local Unit

District and Local Unit	Section of NSIC ¹⁾					
	I					
	Accommodation and Food Service					
	Area of Business Place (Building/Room)					
	Total ²⁾	Less than 100 Ft2	100 to 299 Ft2	300 to 499 Ft2	500Ft2 and above	Not Stated ³⁾
Morang District	11,579	1,354	5,988	1,604	2,611	22
11201 MIKLAJUNG RURAL MUNICIPALITY	192	24	133	27	8	0
11202 LETANG MUNICIPALITY	418	62	226	83	47	0
11203 KERABARI RURAL MUNICIPALITY	175	37	103	13	22	0
11204 SUNDARHARAICHA MUNICIPALITY	1,060	49	561	138	301	11
11205 BELBARI MUNICIPALITY	669	69	418	126	56	0
11206 KANEPOKHARI RURAL MUNICIPALITY	347	42	223	42	40	0
11207 PATHARI SHANISHCHARE MUNICIPALITY	732	129	369	94	140	0
11208 URLABARI MUNICIPALITY	884	51	434	177	218	4
11209 RATUWAMAI MUNICIPALITY	449	68	268	77	32	4
11210 SUNWARSHI MUNICIPALITY	293	29	184	48	32	0
11211 RANGELI MUNICIPALITY	350	19	150	95	86	0
11212 GRAMTHAN RURAL MUNICIPALITY	218	46	113	32	27	0
11213 BUDHIGANGA RURAL MUNICIPALITY	439	41	262	80	54	2
11214 BIRATNAGAR METROPOLITIAN CITY	4,760	541	2,226	482	1,511	0
11215 KATAHARI RURAL MUNICIPALITY	222	33	135	52	2	0
11216 DHANAPALTHAN RURAL MUNICIPALITY	246	47	132	35	32	0
11217 JAHADA RURAL MUNICIPALITY	125	67	51	3	3	1
Sunsari District	10,994	1,060	5,437	1,615	2,876	6
11301 DHARAN SUB-METROPOLITIAN CITY	4,335	477	1,879	540	1,439	0
11302 BARAHAKSHETRA MUNICIPALITY	656	84	296	135	141	0
11303 KOSHI RURAL MUNICIPALITY	358	40	177	52	89	0
11304 BHOKRAHA NARASINHA RURAL MUNICIPALITY	107	35	45	6	21	0
11305 RAMDHUNI MUNICIPALITY	462	50	251	66	95	0
11306 ITAHARI SUB-METROPOLITIAN CITY	3,302	165	1,761	509	861	6
11307 DUHABI MUNICIPALITY	515	75	291	73	76	0
11308 GADHI RURAL MUNICIPALITY	122	20	66	22	14	0
11309 INARUWA MUNICIPALITY	675	35	359	153	128	0
11310 HARINAGAR RURAL MUNICIPALITY	110	10	94	4	2	0
11311 DEWANGUNJ RURAL MUNICIPALITY	123	18	78	22	5	0
11312 BARJU RURAL MUNICIPALITY	229	51	140	33	5	0
Udayapur District	2,065	141	1,129	292	501	2
11401 BELAKA MUNICIPALITY	138	5	80	39	14	0
11402 CHAUDANDIGADHI MUNICIPALITY	321	52	195	26	48	0
11403 TRIYUGA MUNICIPALITY	953	70	462	153	268	0
11404 RAUTAMAI RURAL MUNICIPALITY	73	5	43	11	14	0
11405 LIMCHUNBUNG RURAL MUNICIPALITY	1	0	1	0	0	0
11406 TAPLI RURAL MUNICIPALITY	15	0	6	5	4	0
11407 KATARI MUNICIPALITY	495	9	301	44	141	0
11408 UDAYAPURGADHI RURAL MUNICIPALITY	69	0	41	14	12	2

1) NSIC stands for Nepal Standard Industrial Classification.

2) Establishments only answered "BP4.1 Building/room occupied area using for Business is 1:Yes".

3) Includes "Not reported ", "Unknown" and so on.

Table 8-2 Number of Persons Engaged by Section of Industrial Classification, Area of Business Place and Local Unit

District and Local Unit	Section of NSIC ¹⁾					
	K					
	Financial and Insurance					
	Area of Business Place (Building/Room)					
	Total ²⁾	Less than 100 Ft2	100 to 299 Ft2	300 to 499 Ft2	500Ft2 and above	Not Stated ³⁾
Province 1						
Total	22,839	938	5,033	2,925	13,927	16
Metropolitan City	2,038	78	567	84	1,301	8
Sub-Metropolitan City	5,820	36	459	754	4,571	0
Municipality	9,588	559	2,064	1,349	5,609	7
Rural Municipality	5,393	265	1,943	738	2,446	1
101 Taplejung District						
Total	302	18	146	37	101	0
Municipality	143	4	35	28	76	0
Rural Municipality	159	14	111	9	25	0
102 Sankhuwasabha District						
Total	642	71	219	142	210	0
Municipality	355	68	111	48	128	0
Rural Municipality	287	3	108	94	82	0
103 Solukhumbu District						
Total	1,788	111	473	105	1,099	0
Municipality	305	0	13	5	287	0
Rural Municipality	1,483	111	460	100	812	0
104 Okhaldhunga District						
Total	1,511	267	564	144	536	0
Municipality	760	249	58	88	365	0
Rural Municipality	751	18	506	56	171	0
105 Khotang District						
Total	304	14	114	33	143	0
Municipality	197	6	72	20	99	0
Rural Municipality	107	8	42	13	44	0
106 Bhojpur District						
Total	303	20	53	30	200	0
Municipality	241	17	37	20	167	0
Rural Municipality	62	3	16	10	33	0
107 Dhankuta District						
Total	592	32	191	134	235	0
Municipality	390	15	137	81	157	0
Rural Municipality	202	17	54	53	78	0

1) NSIC stands for Nepal Standard Industrial Classification.

2) Establishments only answered "BP4.1 Building/room occupied area using for Business is 1:Yes".

3) Includes "Not reported ", "Unknown" and so on.

Table 8-2 Number of Persons Engaged by Section of Industrial Classification, Area of Business Place and Local Unit

District and Local Unit	Section of NSIC ¹⁾					
	K					
	Financial and Insurance					
	Area of Business Place (Building/Room)					
	Total ²⁾	Less than 100 Ft2	100 to 299 Ft2	300 to 499 Ft2	500Ft2 and above	Not Stated ³⁾
108 Terhathum District						
Total	394	6	128	129	131	0
Municipality	293	2	80	98	113	0
Rural Municipality	101	4	48	31	18	0
109 Panchthar District						
Total	478	32	167	90	189	0
Municipality	251	6	71	27	147	0
Rural Municipality	227	26	96	63	42	0
110 Ilam District						
Total	685	17	132	136	400	0
Municipality	600	9	106	129	356	0
Rural Municipality	85	8	26	7	44	0
111 Jhapa District						
Total	3,579	87	618	545	2,329	0
Municipality	3,046	79	464	434	2,069	0
Rural Municipality	533	8	154	111	260	0
112 Morang District						
Total	4,356	125	1,121	382	2,712	16
Metropolitan City	2,038	78	567	84	1,301	8
Municipality	1,291	21	356	195	712	7
Rural Municipality	1,027	26	198	103	699	1
113 Sunsari District						
Total	7,096	75	817	950	5,254	0
Sub-Metropolitan City	5,820	36	459	754	4,571	0
Municipality	945	34	248	113	550	0
Rural Municipality	331	5	110	83	133	0
114 Udayapur District						
Total	809	63	290	68	388	0
Municipality	771	49	276	63	383	0
Rural Municipality	38	14	14	5	5	0

1) NSIC stands for Nepal Standard Industrial Classification.

2) Establishments only answered "BP4.1 Building/room occupied area using for Business is 1:Yes".

3) Includes "Not reported ", "Unknown" and so on.

Table 8-2 Number of Persons Engaged by Section of Industrial Classification, Area of Business Place and Local Unit

District and Local Unit	Section of NSIC ¹⁾					
	K					
	Financial and Insurance					
	Area of Business Place (Building/Room)					
	Total ²⁾	Less than 100 Ft2	100 to 299 Ft2	300 to 499 Ft2	500Ft2 and above	Not Stated ³⁾
Taplejung District	302	18	146	37	101	0
10101 PHAKTANLUNG RURAL MUNICIPALITY	10	1	7	2	0	0
10102 MIKWAKHOLA RURAL MUNICIPALITY	16	1	12	3	0	0
10103 MERINGDEN RURAL MUNICIPALITY	55	0	44	0	11	0
10104 MAIWAKHOLA RURAL MUNICIPALITY	15	0	10	2	3	0
10105 AATHARAI TRIBENI RURAL MUNICIPALITY	25	11	6	0	8	0
10106 PHUNGLING MUNICIPALITY	143	4	35	28	76	0
10107 PATHIBHARA YANGBARAK RURAL MUNICIPALITY	4	0	1	2	1	0
10108 SIRJANGA RURAL MUNICIPALITY	9	1	8	0	0	0
10109 SIDINGBA RURAL MUNICIPALITY	25	0	23	0	2	0
Sankhuwasabha District	642	71	219	142	210	0
10201 BHOTKHOLA RURAL MUNICIPALITY	0	0	0	0	0	0
10202 MAKALU RURAL MUNICIPALITY	16	1	2	11	2	0
10203 SILICHONG RURAL MUNICIPALITY	263	2	105	82	74	0
10204 CHICHILA RURAL MUNICIPALITY	3	0	1	1	1	0
10205 SABHAPOKHARI RURAL MUNICIPALITY	5	0	0	0	5	0
10206 KHANDABARI MUNICIPALITY	201	41	45	24	91	0
10207 PANCHAKHAPAN MUNICIPALITY	27	1	2	15	9	0
10208 CHAINAPUR MUNICIPALITY	51	5	19	0	27	0
10209 MADI MUNICIPALITY	24	0	21	3	0	0
10210 DHARMADEVI MUNICIPALITY	52	21	24	6	1	0
Solukhumbu District	1,788	111	473	105	1,099	0
10301 KHUMBU PASANGLHAMU RURAL MUNICIPALITY	88	0	2	4	82	0
10302 MAHAKULUNG RURAL MUNICIPALITY	30	0	16	0	14	0
10303 SOTANG RURAL MUNICIPALITY	38	0	22	16	0	0
10304 MAPYA DHUDHAKOSHI RURAL MUNICIPALITY	8	0	4	0	4	0
10305 THULUNG DHUDHA KOSHI RURAL MUNICIPALITY	40	18	11	10	1	0
10306 NECHA SALYAN RURAL MUNICIPALITY	517	70	347	70	30	0
10307 SOLU DHUDHAKUNDA MUNICIPALITY	305	0	13	5	287	0
10308 LIKHU PIKE RURAL MUNICIPALITY	762	23	58	0	681	0
Okhaldhunga District	1,511	267	564	144	536	0
10401 CHISHANKHU GADHI RURAL MUNICIPALITY	4	0	4	0	0	0
10402 SIDDHICHARAN MUNICIPALITY	760	249	58	88	365	0
10403 MOLUNG RURAL MUNICIPALITY	427	17	388	22	0	0
10404 KHIJI DEMBA RURAL MUNICIPALITY	116	0	1	0	115	0
10405 LIKHU RURAL MUNICIPALITY	60	1	31	13	15	0
10406 CHAMPADEVI RURAL MUNICIPALITY	4	0	4	0	0	0
10407 SUNKOSHI RURAL MUNICIPALITY	62	0	54	6	2	0
10408 MANEBHANJYANG RURAL MUNICIPALITY	78	0	24	15	39	0
Khotang District	304	14	114	33	143	0
10501 KEPILASGADHI RURAL MUNICIPALITY	18	0	12	0	6	0
10502 AISELUKHARKA RURAL MUNICIPALITY	42	6	0	7	29	0
10503 RAWA BESHI RURAL MUNICIPALITY	4	0	4	0	0	0
10504 HALESI TUWACHUNG MUNICIPALITY	35	0	11	5	19	0
10505 DIKTEL RUPAKOT MAJHUWAGADHI MUNICIPALITY	162	6	61	15	80	0
10506 SAKELA RURAL MUNICIPALITY	5	0	0	0	5	0
10507 DIPRUNG CHUICHUMMA RURAL MUNICIPALITY	8	2	5	1	0	0
10508 KHOTEHANG RURAL MUNICIPALITY	22	0	13	5	4	0
10509 JANTE DHUNGA RURAL MUNICIPALITY	8	0	8	0	0	0
10510 BARAHA POKHARI RURAL MUNICIPALITY	0	0	0	0	0	0
Bhojpur District	303	20	53	30	200	0
10601 SHADANANDA MUNICIPALITY	12	3	2	0	7	0
10602 SALPA SILICHHO RURAL MUNICIPALITY	3	0	2	1	0	0
10603 TEMKE MAIYUNG RURAL MUNICIPALITY	11	2	3	1	5	0
10604 BHOJPUR MUNICIPALITY	229	14	35	20	160	0
10605 ARUN RURAL MUNICIPALITY	6	0	2	3	1	0
10606 PAUWA DUNMA RURAL MUNICIPALITY	17	1	4	1	11	0
10607 RAMPRASAD RAI RURAL MUNICIPALITY	1	0	0	0	1	0
10608 HATUWAGADHI RURAL MUNICIPALITY	10	0	3	3	4	0
10609 AAMCHOWK RURAL MUNICIPALITY	14	0	2	1	11	0

1) NSIC stands for Nepal Standard Industrial Classification.

2) Establishments only answered "BP4.1 Building/room occupied area using for Business is 1:Yes".

3) Includes "Not reported", "Unknown" and so on.

Table 8-2 Number of Persons Engaged by Section of Industrial Classification, Area of Business Place and Local Unit

District and Local Unit	Section of NSIC ¹⁾					
	K					
	Financial and Insurance					
	Area of Business Place (Building/Room)					
	Total ²⁾	Less than 100 Ft ²	100 to 299 Ft ²	300 to 499 Ft ²	500Ft ² and above	Not Stated ³⁾
Dhankuta District	592	32	191	134	235	0
10701 MAHALAXMI MUNICIPALITY	32	0	21	11	0	0
10702 PAKHRIBAS MUNICIPALITY	36	3	6	21	6	0
10703 CHHATHAR JORPATI RURAL MUNICIPALITY	78	0	9	19	50	0
10704 DHANKUTA MUNICIPALITY	322	12	110	49	151	0
10705 SAHIDBHUMI RURAL MUNICIPALITY	22	9	10	0	3	0
10706 SANGURIGADHI RURAL MUNICIPALITY	47	1	18	6	22	0
10707 CHAUBISE RURAL MUNICIPALITY	55	7	17	28	3	0
Terhathum District	394	6	128	129	131	0
10801 AATHARAI RURAL MUNICIPALITY	47	2	19	21	5	0
10802 PHEDAP RURAL MUNICIPALITY	10	1	9	0	0	0
10803 MENCHHAYAYEM RURAL MUNICIPALITY	11	1	3	5	2	0
10804 MYANGLUNG MUNICIPALITY	160	0	19	60	81	0
10805 LALIGURANS MUNICIPALITY	133	2	61	38	32	0
10806 CHHATHAR RURAL MUNICIPALITY	33	0	17	5	11	0
Panchthar District	478	32	167	90	189	0
10901 YANGBARAK RURAL MUNICIPALITY	60	2	30	4	24	0
10902 HILIHAN RURAL MUNICIPALITY	21	3	15	3	0	0
10903 FALELUNG RURAL MUNICIPALITY	37	17	13	6	1	0
10904 PHIDIM MUNICIPALITY	251	6	71	27	147	0
10905 FALGUNANDA RURAL MUNICIPALITY	34	0	15	13	6	0
10906 KUMMAYAK RURAL MUNICIPALITY	22	2	7	13	0	0
10907 TUMBEWA RURAL MUNICIPALITY	2	0	2	0	0	0
10908 MIKLAJUNG RURAL MUNICIPALITY	51	2	14	24	11	0
Ilam District	685	17	132	136	400	0
11001 MAI JOGMAI RURAL MUNICIPALITY	36	7	4	0	25	0
11002 SANDAKPUR RURAL MUNICIPALITY	7	0	3	2	2	0
11003 ILAM MUNICIPALITY	328	1	46	67	214	0
11004 DEUMAI MUNICIPALITY	61	2	20	12	27	0
11005 FAKFOKATHUM RURAL MUNICIPALITY	23	0	19	0	4	0
11006 MANGSEBUNG RURAL MUNICIPALITY	5	0	0	0	5	0
11007 CHULACHULI RURAL MUNICIPALITY	8	0	0	5	3	0
11008 MAI MUNICIPALITY	37	0	21	7	9	0
11009 SURYODAYA MUNICIPALITY	174	6	19	43	106	0
11010 RONG RURAL MUNICIPALITY	6	1	0	0	5	0
Jhapa District	3,579	87	618	545	2,329	0
11101 MECHINAGAR MUNICIPALITY	365	31	98	95	141	0
11102 BUDDHASHANTI RURAL MUNICIPALITY	149	1	47	31	70	0
11103 ARJUNDHARA MUNICIPALITY	72	4	27	25	16	0
11104 KANKAI MUNICIPALITY	194	2	36	38	118	0
11105 SHIVASATAKSHI MUNICIPALITY	183	1	48	48	86	0
11106 KAMAL RURAL MUNICIPALITY	103	2	25	2	74	0
11107 DAMAK MUNICIPALITY	963	17	87	56	803	0
11108 GAURADHA MUNICIPALITY	129	1	17	19	92	0
11109 GAURIGANJ RURAL MUNICIPALITY	41	0	24	3	14	0
11110 JHAPA RURAL MUNICIPALITY	42	2	9	28	3	0
11111 BARHADASHI RURAL MUNICIPALITY	69	0	26	25	18	0
11112 BIRTAMOD MUNICIPALITY	807	18	68	75	646	0
11113 HALDIBARI RURAL MUNICIPALITY	61	0	8	12	41	0
11114 BHADRAPUR MUNICIPALITY	333	5	83	78	167	0
11115 KACHANAKAWAL RURAL MUNICIPALITY	68	3	15	10	40	0

1) NSIC stands for Nepal Standard Industrial Classification.

2) Establishments only answered "BP4.1 Building/room occupied area using for Business is 1:Yes".

3) Includes "Not reported ", "Unknown" and so on.

Table 8-2 Number of Persons Engaged by Section of Industrial Classification, Area of Business Place and Local Unit

District and Local Unit	Section of NSIC ¹⁾					
	K					
	Financial and Insurance					
	Area of Business Place (Building/Room)					
	Total ²⁾	Less than 100 Ft ²	100 to 299 Ft ²	300 to 499 Ft ²	500Ft ² and above	Not Stated ³⁾
Morang District	4,356	125	1,121	382	2,712	16
11201 MIKLAJUNG RURAL MUNICIPALITY	30	0	12	5	13	0
11202 LETANG MUNICIPALITY	98	2	28	6	62	0
11203 KERABARI RURAL MUNICIPALITY	121	6	69	16	29	1
11204 SUNDARHARAICHA MUNICIPALITY	256	5	97	40	114	0
11205 BELBARI MUNICIPALITY	208	5	84	30	89	0
11206 KANEPOKHARI RURAL MUNICIPALITY	79	3	26	12	38	0
11207 PATHARI SHANISHCHARE MUNICIPALITY	173	0	51	45	77	0
11208 URLABARI MUNICIPALITY	283	9	42	47	178	7
11209 RATUWAMAI MUNICIPALITY	117	0	21	14	82	0
11210 SUNWARSHI MUNICIPALITY	29	0	13	10	6	0
11211 RANGELI MUNICIPALITY	127	0	20	3	104	0
11212 GRAMTHAN RURAL MUNICIPALITY	183	0	62	44	77	0
11213 BUDHIGANGA RURAL MUNICIPALITY	168	0	22	11	135	0
11214 BIRATNAGAR METROPOLITIAN CITY	2,038	78	567	84	1,301	8
11215 KATAHARI RURAL MUNICIPALITY	379	0	5	10	364	0
11216 DHANAPALTHAN RURAL MUNICIPALITY	49	2	0	5	42	0
11217 JAHADA RURAL MUNICIPALITY	18	15	2	0	1	0
Sunsari District	7,096	75	817	950	5,254	0
11301 DHARAN SUB-METROPOLITIAN CITY	1,395	32	252	552	559	0
11302 BARAHAKSHETRA MUNICIPALITY	243	9	67	25	142	0
11303 KOSHI RURAL MUNICIPALITY	45	0	31	8	6	0
11304 BHOKRAHA NARASINHA RURAL MUNICIPALITY	16	0	0	0	16	0
11305 RAMDHUNI MUNICIPALITY	154	8	47	21	78	0
11306 ITAHARI SUB-METROPOLITIAN CITY	4,425	4	207	202	4,012	0
11307 DUHABI MUNICIPALITY	275	15	63	34	163	0
11308 GADHI RURAL MUNICIPALITY	64	2	20	7	35	0
11309 INARUWA MUNICIPALITY	273	2	71	33	167	0
11310 HARINAGAR RURAL MUNICIPALITY	66	2	3	32	29	0
11311 DEWANGUNJ RURAL MUNICIPALITY	37	0	5	13	19	0
11312 BARJU RURAL MUNICIPALITY	103	1	51	23	28	0
Udayapur District	809	63	290	68	388	0
11401 BELAKA MUNICIPALITY	111	17	57	11	26	0
11402 CHAUDANDIGADHI MUNICIPALITY	113	12	64	10	27	0
11403 TRIYUGA MUNICIPALITY	383	14	100	37	232	0
11404 RAUTAMAI RURAL MUNICIPALITY	22	10	7	0	5	0
11405 LIMCHUNBUNG RURAL MUNICIPALITY	0	0	0	0	0	0
11406 TAPLI RURAL MUNICIPALITY	0	0	0	0	0	0
11407 KATARI MUNICIPALITY	164	6	55	5	98	0
11408 UDAYAPURGADHI RURAL MUNICIPALITY	16	4	7	5	0	0

1) NSIC stands for Nepal Standard Industrial Classification.

2) Establishments only answered "BP4.1 Building/room occupied area using for Business is 1:Yes".

3) Includes "Not reported ", "Unknown" and so on.

Table 8-2 Number of Persons Engaged by Section of Industrial Classification, Area of Business Place and Local Unit

District and Local Unit	Section of NSIC ¹⁾					
	P					
	Education					
	Area of Business Place (Building/Room)					
	Total ²⁾	Less than 100 Ft2	100 to 299 Ft2	300 to 499 Ft2	500Ft2 and above	Not Stated ³⁾
Province 1						
Total	89,400	414	2,044	2,143	84,732	67
Metropolitan City	6,731	188	621	202	5,720	0
Sub-Metropolitan City	9,013	35	176	146	8,656	0
Municipality	42,700	105	723	914	40,908	50
Rural Municipality	30,956	86	524	881	29,448	17
101 Taplejung District						
Total	2,953	6	37	44	2,866	0
Municipality	772	5	22	12	733	0
Rural Municipality	2,181	1	15	32	2,133	0
102 Sankhuwasabha District						
Total	3,394	4	49	139	3,202	0
Municipality	2,430	0	34	96	2,300	0
Rural Municipality	964	4	15	43	902	0
103 Solukhumbu District						
Total	2,002	0	182	142	1,678	0
Municipality	408	0	0	2	406	0
Rural Municipality	1,594	0	182	140	1,272	0
104 Okhaldhunga District						
Total	2,925	10	30	57	2,828	0
Municipality	684	10	13	22	639	0
Rural Municipality	2,241	0	17	35	2,189	0
105 Khotang District						
Total	3,735	0	10	93	3,632	0
Municipality	1,489	0	0	19	1,470	0
Rural Municipality	2,246	0	10	74	2,162	0
106 Bhojpur District						
Total	2,954	0	25	77	2,848	4
Municipality	1,038	0	17	48	969	4
Rural Municipality	1,916	0	8	29	1,879	0
107 Dhankuta District						
Total	3,736	2	83	129	3,513	9
Municipality	2,248	0	62	46	2,140	0
Rural Municipality	1,488	2	21	83	1,373	9

1) NSIC stands for Nepal Standard Industrial Classification.

2) Establishments only answered "BP4.1 Building/room occupied area using for Business is 1:Yes".

3) Includes "Not reported ", "Unknown" and so on.

Table 8-2 Number of Persons Engaged by Section of Industrial Classification, Area of Business Place and Local Unit

District and Local Unit	Section of NSIC ¹⁾					
	P					
	Education					
	Area of Business Place (Building/Room)					
	Total ²⁾	Less than 100 Ft2	100 to 299 Ft2	300 to 499 Ft2	500Ft2 and above	Not Stated ³⁾
108 Terhathum District						
Total	2,351	3	10	58	2,280	0
Municipality	831	2	7	25	797	0
Rural Municipality	1,520	1	3	33	1,483	0
109 Panchthar District						
Total	3,612	1	15	60	3,536	0
Municipality	883	1	3	13	866	0
Rural Municipality	2,729	0	12	47	2,670	0
110 Ilam District						
Total	5,532	3	33	100	5,396	0
Municipality	3,655	3	27	67	3,558	0
Rural Municipality	1,877	0	6	33	1,838	0
111 Jhapa District						
Total	16,866	38	263	350	16,173	42
Municipality	12,732	25	187	224	12,254	42
Rural Municipality	4,134	13	76	126	3,919	0
112 Morang District						
Total	17,939	243	826	467	16,391	12
Metropolitan City	6,731	188	621	202	5,720	0
Municipality	7,126	8	145	191	6,778	4
Rural Municipality	4,082	47	60	74	3,893	8
113 Sunsari District						
Total	15,693	71	383	258	14,981	0
Sub-Metropolitan City	9,013	35	176	146	8,656	0
Municipality	4,138	18	125	50	3,945	0
Rural Municipality	2,542	18	82	62	2,380	0
114 Udayapur District						
Total	5,708	33	98	169	5,408	0
Municipality	4,266	33	81	99	4,053	0
Rural Municipality	1,442	0	17	70	1,355	0

1) NSIC stands for Nepal Standard Industrial Classification.

2) Establishments only answered "BP4.1 Building/room occupied area using for Business is 1:Yes".

3) Includes "Not reported ", "Unknown" and so on.

Table 8-2 Number of Persons Engaged by Section of Industrial Classification, Area of Business Place and Local Unit

District and Local Unit	Section of NSIC ¹⁾					
	P					
	Education					
	Area of Business Place (Building/Room)					
	Total ²⁾	Less than 100 Ft2	100 to 299 Ft2	300 to 499 Ft2	500Ft2 and above	Not Stated ³⁾
Taplejung District	2,953	6	37	44	2,866	0
10101 PHAKTANLUNG RURAL MUNICIPALITY	310	0	4	4	302	0
10102 MIKWAKHOLA RURAL MUNICIPALITY	167	0	2	8	157	0
10103 MERINGDEN RURAL MUNICIPALITY	247	0	3	0	244	0
10104 MAIWAKHOLA RURAL MUNICIPALITY	213	0	0	2	211	0
10105 AATHARAI TRIBENI RURAL MUNICIPALITY	308	0	1	4	303	0
10106 PHUNGLING MUNICIPALITY	772	5	22	12	733	0
10107 PATHIBHARA YANGBARAK RURAL MUNICIPALITY	299	0	3	8	288	0
10108 SIRJIANGA RURAL MUNICIPALITY	391	1	2	0	388	0
10109 SIDINGBA RURAL MUNICIPALITY	246	0	0	6	240	0
Sankhuwasabha District	3,394	4	49	139	3,202	0
10201 BHOTKHOLA RURAL MUNICIPALITY	150	0	6	3	141	0
10202 MAKALU RURAL MUNICIPALITY	265	2	0	16	247	0
10203 SILICHONG RURAL MUNICIPALITY	246	2	9	17	218	0
10204 CHICHILA RURAL MUNICIPALITY	126	0	0	7	119	0
10205 SABHAPOKHARI RURAL MUNICIPALITY	177	0	0	0	177	0
10206 KHANDABARI MUNICIPALITY	918	0	19	38	861	0
10207 PANCHAKHAPAN MUNICIPALITY	336	0	1	15	320	0
10208 CHAINAPUR MUNICIPALITY	550	0	5	28	517	0
10209 MADI MUNICIPALITY	282	0	4	12	266	0
10210 DHARMADEVI MUNICIPALITY	344	0	5	3	336	0
Solukhumbu District	2,002	0	182	142	1,678	0
10301 KHUMBU PASANGLHAMU RURAL MUNICIPALITY	71	0	35	0	36	0
10302 MAHAKULUNG RURAL MUNICIPALITY	148	0	6	15	127	0
10303 SOTANG RURAL MUNICIPALITY	196	0	12	15	169	0
10304 MAPYA DHUDHAKOSHI RURAL MUNICIPALITY	287	0	34	21	232	0
10305 THULUNG DHUDHA KOSHI RURAL MUNICIPALITY	421	0	88	38	295	0
10306 NECHA SALYAN RURAL MUNICIPALITY	336	0	7	31	298	0
10307 SOLU DHUDHAKUNDA MUNICIPALITY	408	0	0	2	406	0
10308 LIKHU PIKE RURAL MUNICIPALITY	135	0	0	20	115	0
Okhaldhunga District	2,925	10	30	57	2,828	0
10401 CHISHANKHU GADHI RURAL MUNICIPALITY	325	0	15	16	294	0
10402 SIDDHICHARAN MUNICIPALITY	684	10	13	22	639	0
10403 MOLUNG RURAL MUNICIPALITY	348	0	0	0	348	0
10404 KHIJI DEMBA RURAL MUNICIPALITY	275	0	0	3	272	0
10405 LIKHU RURAL MUNICIPALITY	238	0	0	8	230	0
10406 CHAMPADEVI RURAL MUNICIPALITY	316	0	0	1	315	0
10407 SUNKOSHI RURAL MUNICIPALITY	347	0	0	3	344	0
10408 MANEBHANJYANG RURAL MUNICIPALITY	392	0	2	4	386	0
Khotang District	3,735	0	10	93	3,632	0
10501 KEPILASGADHI RURAL MUNICIPALITY	274	0	0	7	267	0
10502 AISELUKHARKA RURAL MUNICIPALITY	330	0	2	19	309	0
10503 RAWA BESHI RURAL MUNICIPALITY	226	0	0	0	226	0
10504 HALESI TUWACHUNG MUNICIPALITY	525	0	0	8	517	0
10505 DIKTEL RUPAKOT MAJHUWAGADHI MUNICIPALITY	964	0	0	11	953	0
10506 SAKELA RURAL MUNICIPALITY	201	0	0	0	201	0
10507 DIPRUNG CHUICHUMMA RURAL MUNICIPALITY	378	0	4	18	356	0
10508 KHOTEHANG RURAL MUNICIPALITY	401	0	4	8	389	0
10509 JANTE DHUNGA RURAL MUNICIPALITY	241	0	0	22	219	0
10510 BARAHA POKHARI RURAL MUNICIPALITY	195	0	0	0	195	0
Bhojpur District	2,954	0	25	77	2,848	4
10601 SHADANANDA MUNICIPALITY	435	0	2	14	415	4
10602 SALPA SILICHHO RURAL MUNICIPALITY	231	0	0	0	231	0
10603 TEMKE MAIYUNG RURAL MUNICIPALITY	344	0	2	8	334	0
10604 BHOJPUR MUNICIPALITY	603	0	15	34	554	0
10605 ARUN RURAL MUNICIPALITY	289	0	1	3	285	0
10606 PAUWA DUNMA RURAL MUNICIPALITY	255	0	2	8	245	0
10607 RAMPRASAD RAI RURAL MUNICIPALITY	251	0	0	4	247	0
10608 HATUWAGADHI RURAL MUNICIPALITY	279	0	3	3	273	0
10609 AAMCHOWK RURAL MUNICIPALITY	267	0	0	3	264	0

1) NSIC stands for Nepal Standard Industrial Classification.

2) Establishments only answered "BP4.1 Building/room occupied area using for Business is 1:Yes".

3) Includes "Not reported", "Unknown" and so on.

Table 8-2 Number of Persons Engaged by Section of Industrial Classification, Area of Business Place and Local Unit

District and Local Unit	Section of NSIC ¹⁾					
	P					
	Education					
	Area of Business Place (Building/Room)					
	Total ²⁾	Less than 100 Ft ²	100 to 299 Ft ²	300 to 499 Ft ²	500Ft ² and above	Not Stated ³⁾
Dhankuta District	3,736	2	83	129	3,513	9
10701 MAHALAXMI MUNICIPALITY	492	0	7	14	471	0
10702 PAKHRIBAS MUNICIPALITY	571	0	0	7	564	0
10703 CHHATHAR JORPATI RURAL MUNICIPALITY	341	0	5	14	322	0
10704 DHANKUTA MUNICIPALITY	1,185	0	55	25	1,105	0
10705 SAHIDBHUMI RURAL MUNICIPALITY	335	0	3	17	306	9
10706 SANGURIGADHI RURAL MUNICIPALITY	374	0	3	37	334	0
10707 CHAUBISE RURAL MUNICIPALITY	438	2	10	15	411	0
Terhathum District	2,351	3	10	58	2,280	0
10801 AATHARAI RURAL MUNICIPALITY	582	0	0	19	563	0
10802 PHEDAP RURAL MUNICIPALITY	356	0	0	2	354	0
10803 MENCHHAYAYEM RURAL MUNICIPALITY	203	0	0	3	200	0
10804 MYANGLUNG MUNICIPALITY	443	1	4	18	420	0
10805 LALIGURANS MUNICIPALITY	388	1	3	7	377	0
10806 CHHATHAR RURAL MUNICIPALITY	379	1	3	9	366	0
Panchthar District	3,612	1	15	60	3,536	0
10901 YANGBARAK RURAL MUNICIPALITY	366	0	0	8	358	0
10902 HILIHAN RURAL MUNICIPALITY	375	0	1	7	367	0
10903 FALELUNG RURAL MUNICIPALITY	406	0	0	13	393	0
10904 PHIDIM MUNICIPALITY	883	1	3	13	866	0
10905 FALGUNANDA RURAL MUNICIPALITY	453	0	4	0	449	0
10906 KUMMAYAK RURAL MUNICIPALITY	314	0	0	3	311	0
10907 TUMBEWA RURAL MUNICIPALITY	279	0	4	12	263	0
10908 MIKLAJUNG RURAL MUNICIPALITY	536	0	3	4	529	0
Ilam District	5,532	3	33	100	5,396	0
11001 MAI JOGMAI RURAL MUNICIPALITY	332	0	0	1	331	0
11002 SANDAKPUR RURAL MUNICIPALITY	234	0	1	7	226	0
11003 ILAM MUNICIPALITY	1,485	2	20	33	1,430	0
11004 DEUMAI MUNICIPALITY	631	0	0	14	617	0
11005 FAKFOKATHUM RURAL MUNICIPALITY	432	0	0	2	430	0
11006 MANGSEBUNG RURAL MUNICIPALITY	295	0	0	1	294	0
11007 CHULACHULI RURAL MUNICIPALITY	300	0	5	22	273	0
11008 MAI MUNICIPALITY	472	0	3	2	467	0
11009 SURYODAYA MUNICIPALITY	1,067	1	4	18	1,044	0
11010 RONG RURAL MUNICIPALITY	284	0	0	0	284	0
Jhapa District	16,866	38	263	350	16,173	42
11101 MECHINAGAR MUNICIPALITY	2,104	17	11	50	2,026	0
11102 BUDDHASHANTI RURAL MUNICIPALITY	787	0	11	6	770	0
11103 ARJUNDHARA MUNICIPALITY	1,049	0	8	0	1,041	0
11104 KANKAI MUNICIPALITY	928	2	28	1	897	0
11105 SHIVASATAKSHI MUNICIPALITY	1,271	3	27	12	1,229	0
11106 KAMAL RURAL MUNICIPALITY	748	0	6	10	732	0
11107 DAMAK MUNICIPALITY	2,367	0	40	60	2,225	42
11108 GAURADHA MUNICIPALITY	900	3	6	8	883	0
11109 GAURIGANJ RURAL MUNICIPALITY	475	0	1	0	474	0
11110 JHAPA RURAL MUNICIPALITY	400	0	4	2	394	0
11111 BARHADASHI RURAL MUNICIPALITY	534	13	27	56	438	0
11112 BIRTAMOD MUNICIPALITY	2,595	0	16	29	2,550	0
11113 HALDIBARI RURAL MUNICIPALITY	535	0	10	42	483	0
11114 BHADRAPUR MUNICIPALITY	1,518	0	51	64	1,403	0
11115 KACHANAKAWAL RURAL MUNICIPALITY	655	0	17	10	628	0

1) NSIC stands for Nepal Standard Industrial Classification.

2) Establishments only answered "BP4.1 Building/room occupied area using for Business is 1:Yes".

3) Includes "Not reported ", "Unknown" and so on.

Table 8-2 Number of Persons Engaged by Section of Industrial Classification, Area of Business Place and Local Unit

District and Local Unit	Section of NSIC ¹⁾					
	P					
	Education					
	Area of Business Place (Building/Room)					
	Total ²⁾	Less than 100 Ft ²	100 to 299 Ft ²	300 to 499 Ft ²	500Ft ² and above	Not Stated ³⁾
Morang District	17,939	243	826	467	16,391	12
11201 MIKLAJUNG RURAL MUNICIPALITY	589	0	5	14	570	0
11202 LETANG MUNICIPALITY	650	0	6	18	626	0
11203 KERABARI RURAL MUNICIPALITY	547	0	1	9	537	0
11204 SUNDARHARAICHA MUNICIPALITY	1,626	0	14	62	1,550	0
11205 BELBARI MUNICIPALITY	1,237	0	6	8	1,223	0
11206 KANEPOKHARI RURAL MUNICIPALITY	565	11	2	2	550	0
11207 PATHARI SHANISHCHARE MUNICIPALITY	884	0	29	8	847	0
11208 URLABARI MUNICIPALITY	1,040	0	14	20	1,006	0
11209 RATUWAMAI MUNICIPALITY	787	0	14	31	742	0
11210 SUNWARSHI MUNICIPALITY	360	8	62	44	246	0
11211 RANGELI MUNICIPALITY	542	0	0	0	538	4
11212 GRAMTHAN RURAL MUNICIPALITY	598	0	5	16	569	8
11213 BUDHIGANGA RURAL MUNICIPALITY	598	0	0	8	590	0
11214 BIRATNAGAR METROPOLITIAN CITY	6,731	188	621	202	5,720	0
11215 KATAHARI RURAL MUNICIPALITY	382	1	1	0	380	0
11216 DHANAPALTHAN RURAL MUNICIPALITY	453	0	19	6	428	0
11217 JAHADA RURAL MUNICIPALITY	350	35	27	19	269	0
Sunsari District	15,693	71	383	258	14,981	0
11301 DHARAN SUB-METROPOLITIAN CITY	4,615	25	93	100	4,397	0
11302 BARAHAKSHETRA MUNICIPALITY	1,098	4	7	2	1,085	0
11303 KOSHI RURAL MUNICIPALITY	394	0	3	5	386	0
11304 BHOKRAHA NARASINHA RURAL MUNICIPALITY	349	12	4	0	333	0
11305 RAMDHUNI MUNICIPALITY	963	0	4	9	950	0
11306 ITAHARI SUB-METROPOLITIAN CITY	4,398	10	83	46	4,259	0
11307 DUHABI MUNICIPALITY	834	2	36	7	789	0
11308 GADHI RURAL MUNICIPALITY	384	0	5	0	379	0
11309 INARUWA MUNICIPALITY	1,243	12	78	32	1,121	0
11310 HARINAGAR RURAL MUNICIPALITY	565	1	20	20	524	0
11311 DEWANGUNJ RURAL MUNICIPALITY	398	5	23	28	342	0
11312 BARJU RURAL MUNICIPALITY	452	0	27	9	416	0
Udayapur District	5,708	33	98	169	5,408	0
11401 BELAKA MUNICIPALITY	685	0	16	45	624	0
11402 CHAUDANDIGADHI MUNICIPALITY	857	1	0	3	853	0
11403 TRIYUGA MUNICIPALITY	1,838	2	53	21	1,762	0
11404 RAUTAMAI RURAL MUNICIPALITY	459	0	0	21	438	0
11405 LIMCHUNBUNG RURAL MUNICIPALITY	228	0	3	46	179	0
11406 TAPLI RURAL MUNICIPALITY	269	0	11	1	257	0
11407 KATARI MUNICIPALITY	886	30	12	30	814	0
11408 UDAYAPURGADHI RURAL MUNICIPALITY	486	0	3	2	481	0

1) NSIC stands for Nepal Standard Industrial Classification.

2) Establishments only answered "BP4.1 Building/room occupied area using for Business is 1:Yes".

3) Includes "Not reported ", "Unknown" and so on.

Table 8-2 Number of Persons Engaged by Section of Industrial Classification, Area of Business Place and Local Unit

District and Local Unit	Section of NSIC ¹⁾					
	Q					
	Human Health and Social Work					
	Area of Business Place (Building/Room)					
	Total ²⁾	Less than 100 Ft2	100 to 299 Ft2	300 to 499 Ft2	500Ft2 and above	Not Stated ³⁾
Province 1						
Total	23,423	780	4,237	1,605	16,666	135
Metropolitan City	5,202	30	228	64	4,748	132
Sub-Metropolitan City	2,641	6	167	104	2,364	0
Municipality	9,238	363	1,635	784	6,456	0
Rural Municipality	6,342	381	2,207	653	3,098	3
101 Taplejung District						
Total	953	84	413	116	340	0
Municipality	204	24	54	24	102	0
Rural Municipality	749	60	359	92	238	0
102 Sankhuwasabha District						
Total	1,150	117	423	147	463	0
Municipality	766	75	223	120	348	0
Rural Municipality	384	42	200	27	115	0
103 Solukhumbu District						
Total	1,032	37	421	99	475	0
Municipality	192	0	29	3	160	0
Rural Municipality	840	37	392	96	315	0
104 Okhaldhunga District						
Total	1,187	60	622	94	411	0
Municipality	183	9	43	23	108	0
Rural Municipality	1,004	51	579	71	303	0
105 Khotang District						
Total	678	17	161	57	443	0
Municipality	274	3	31	31	209	0
Rural Municipality	404	14	130	26	234	0
106 Bhojpur District						
Total	574	36	42	79	417	0
Municipality	244	34	10	26	174	0
Rural Municipality	330	2	32	53	243	0
107 Dhankuta District						
Total	500	18	63	75	344	0
Municipality	306	7	36	35	228	0
Rural Municipality	194	11	27	40	116	0

1) NSIC stands for Nepal Standard Industrial Classification.

2) Establishments only answered "BP4.1 Building/room occupied area using for Business is 1:Yes".

3) Includes "Not reported ", "Unknown" and so on.

Table 8-2 Number of Persons Engaged by Section of Industrial Classification, Area of Business Place and Local Unit

District and Local Unit	Section of NSIC ¹⁾					
	Q					
	Human Health and Social Work					
	Area of Business Place (Building/Room)					
	Total ²⁾	Less than 100 Ft ²	100 to 299 Ft ²	300 to 499 Ft ²	500Ft ² and above	Not Stated ³⁾
108 Terhathum District						
Total	383	9	59	56	259	0
Municipality	229	3	44	31	151	0
Rural Municipality	154	6	15	25	108	0
109 Panchthar District						
Total	499	29	40	63	367	0
Municipality	169	6	8	21	134	0
Rural Municipality	330	23	32	42	233	0
110 Ilam District						
Total	754	34	162	97	461	0
Municipality	540	27	124	76	313	0
Rural Municipality	214	7	38	21	148	0
111 Jhapa District						
Total	4,381	69	647	221	3,444	0
Municipality	3,985	55	512	178	3,240	0
Rural Municipality	396	14	135	43	204	0
112 Morang District						
Total	6,822	86	551	208	5,844	133
Metropolitan City	5,202	30	228	64	4,748	132
Municipality	911	25	219	83	584	0
Rural Municipality	709	31	104	61	512	1
113 Sunsari District						
Total	3,556	78	405	205	2,866	2
Sub-Metropolitan City	2,641	6	167	104	2,364	0
Municipality	532	24	150	70	288	0
Rural Municipality	383	48	88	31	214	2
114 Udayapur District						
Total	954	106	228	88	532	0
Municipality	703	71	152	63	417	0
Rural Municipality	251	35	76	25	115	0

1) NSIC stands for Nepal Standard Industrial Classification.

2) Establishments only answered "BP4.1 Building/room occupied area using for Business is 1:Yes".

3) Includes "Not reported ", "Unknown" and so on.

Table 8-2 Number of Persons Engaged by Section of Industrial Classification, Area of Business Place and Local Unit

District and Local Unit	Section of NSIC ¹⁾					
	Q					
	Human Health and Social Work					
	Area of Business Place (Building/Room)					
	Total ²⁾	Less than 100 Ft2	100 to 299 Ft2	300 to 499 Ft2	500Ft2 and above	Not Stated ³⁾
Taplejung District	953	84	413	116	340	0
10101 PHAKTANLUNG RURAL MUNICIPALITY	101	1	53	14	33	0
10102 MIKWAKHOLA RURAL MUNICIPALITY	52	0	28	6	18	0
10103 MERINGDEN RURAL MUNICIPALITY	154	6	82	21	45	0
10104 MAIWAKHOLA RURAL MUNICIPALITY	64	6	19	7	32	0
10105 AATHARAI TRIBENI RURAL MUNICIPALITY	128	22	73	30	3	0
10106 PHUNGLING MUNICIPALITY	204	24	54	24	102	0
10107 PATHIBHARA YANGBARAK RURAL MUNICIPALITY	102	5	61	7	29	0
10108 SIRJANGA RURAL MUNICIPALITY	94	18	17	1	58	0
10109 SIDINGBA RURAL MUNICIPALITY	54	2	26	6	20	0
Sankhuwasabha District	1,150	117	423	147	463	0
10201 BHOTKHOLA RURAL MUNICIPALITY	29	0	3	10	16	0
10202 MAKALU RURAL MUNICIPALITY	56	1	5	11	39	0
10203 SILICHONG RURAL MUNICIPALITY	242	22	190	0	30	0
10204 CHICHILA RURAL MUNICIPALITY	32	15	0	0	17	0
10205 SABHAPOKHARI RURAL MUNICIPALITY	25	4	2	6	13	0
10206 KHANDABARI MUNICIPALITY	396	17	72	62	245	0
10207 PANCHAKHAPAN MUNICIPALITY	80	44	4	6	26	0
10208 CHAINAPUR MUNICIPALITY	92	5	20	8	59	0
10209 MADI MUNICIPALITY	150	3	108	24	15	0
10210 DHARMADEVI MUNICIPALITY	48	6	19	20	3	0
Solukhumbu District	1,032	37	421	99	475	0
10301 KHUMBU PASANGLHAMU RURAL MUNICIPALITY	62	0	15	39	8	0
10302 MAHAKULUNG RURAL MUNICIPALITY	33	0	7	9	17	0
10303 SOTANG RURAL MUNICIPALITY	94	2	81	0	11	0
10304 MAPYA DHUDHAKOSHI RURAL MUNICIPALITY	87	0	45	7	35	0
10305 THULUNG DHUDHA KOSHI RURAL MUNICIPALITY	196	13	28	0	155	0
10306 NECHA SALYAN RURAL MUNICIPALITY	324	0	216	28	80	0
10307 SOLU DHUDHAKUNDA MUNICIPALITY	192	0	29	3	160	0
10308 LIKHU PIKE RURAL MUNICIPALITY	44	22	0	13	9	0
Okhaldhunga District	1,187	60	622	94	411	0
10401 CHISHANKHU GADHI RURAL MUNICIPALITY	127	4	64	0	59	0
10402 SIDDHICHARAN MUNICIPALITY	183	9	43	23	108	0
10403 MOLUNG RURAL MUNICIPALITY	139	0	101	0	38	0
10404 KHIJI DEMBA RURAL MUNICIPALITY	361	42	258	27	34	0
10405 LIKHU RURAL MUNICIPALITY	146	4	91	15	36	0
10406 CHAMPADEVI RURAL MUNICIPALITY	58	1	12	0	45	0
10407 SUNKOSHI RURAL MUNICIPALITY	92	0	25	18	49	0
10408 MANEBHANJYANG RURAL MUNICIPALITY	81	0	28	11	42	0
Khotang District	678	17	161	57	443	0
10501 KEPILASGADHI RURAL MUNICIPALITY	55	2	21	7	25	0
10502 AISELUKHARKA RURAL MUNICIPALITY	56	0	3	0	53	0
10503 RAWA BESHI RURAL MUNICIPALITY	48	0	0	2	46	0
10504 HALESI TUWACHUNG MUNICIPALITY	87	0	12	11	64	0
10505 DIKTEL RUPAKOT MAJHUWAGADHI MUNICIPALITY	187	3	19	20	145	0
10506 SAKELA RURAL MUNICIPALITY	24	0	15	0	9	0
10507 DIPRUNG CHUICHUMMA RURAL MUNICIPALITY	64	6	24	0	34	0
10508 KHOTEHANG RURAL MUNICIPALITY	68	0	30	5	33	0
10509 JANTE DHUNGA RURAL MUNICIPALITY	46	0	26	6	14	0
10510 BARAHA POKHARI RURAL MUNICIPALITY	43	6	11	6	20	0
Bhojpur District	574	36	42	79	417	0
10601 SHADANANDA MUNICIPALITY	58	2	10	0	46	0
10602 SALPA SILICHHO RURAL MUNICIPALITY	32	0	0	7	25	0
10603 TEMKE MAIYUNG RURAL MUNICIPALITY	67	0	18	16	33	0
10604 BHOJPUR MUNICIPALITY	186	32	0	26	128	0
10605 ARUN RURAL MUNICIPALITY	59	0	1	0	58	0
10606 PAUWA DUNMA RURAL MUNICIPALITY	41	1	4	5	31	0
10607 RAMPRASAD RAI RURAL MUNICIPALITY	37	0	1	12	24	0
10608 HATUWAGADHI RURAL MUNICIPALITY	40	0	1	6	33	0
10609 AAMCHOWK RURAL MUNICIPALITY	54	1	7	7	39	0

1) NSIC stands for Nepal Standard Industrial Classification.

2) Establishments only answered "BP4.1 Building/room occupied area using for Business is 1:Yes".

3) Includes "Not reported", "Unknown" and so on.

Table 8-2 Number of Persons Engaged by Section of Industrial Classification, Area of Business Place and Local Unit

District and Local Unit	Section of NSIC ¹⁾					
	Q					
	Human Health and Social Work					
	Area of Business Place (Building/Room)					
	Total ²⁾	Less than 100 Ft2	100 to 299 Ft2	300 to 499 Ft2	500Ft2 and above	Not Stated ³⁾
Dhankuta District	500	18	63	75	344	0
10701 MAHALAXMI MUNICIPALITY	51	5	6	7	33	0
10702 PAKHRIBAS MUNICIPALITY	48	0	5	5	38	0
10703 CHHATHAR JORPATI RURAL MUNICIPALITY	28	8	2	0	18	0
10704 DHANKUTA MUNICIPALITY	207	2	25	23	157	0
10705 SAHIDBHUMI RURAL MUNICIPALITY	33	1	9	8	15	0
10706 SANGURIGADHI RURAL MUNICIPALITY	72	1	6	20	45	0
10707 CHAUBISE RURAL MUNICIPALITY	61	1	10	12	38	0
Terhathum District	383	9	59	56	259	0
10801 AATHARAI RURAL MUNICIPALITY	53	1	1	5	46	0
10802 PHEDAP RURAL MUNICIPALITY	28	0	2	5	21	0
10803 MENCHHAYAYEM RURAL MUNICIPALITY	16	2	1	1	12	0
10804 MYANGLUNG MUNICIPALITY	138	2	16	17	103	0
10805 LALIGURANS MUNICIPALITY	91	1	28	14	48	0
10806 CHHATHAR RURAL MUNICIPALITY	57	3	11	14	29	0
Panchthar District	499	29	40	63	367	0
10901 YANGBARAK RURAL MUNICIPALITY	41	1	1	5	34	0
10902 HILIHAN RURAL MUNICIPALITY	50	1	13	1	35	0
10903 FALELUNG RURAL MUNICIPALITY	55	15	11	8	21	0
10904 PHIDIM MUNICIPALITY	169	6	8	21	134	0
10905 FALGUNANDA RURAL MUNICIPALITY	48	1	0	2	45	0
10906 KUMMAYAK RURAL MUNICIPALITY	37	2	0	6	29	0
10907 TUMBEWA RURAL MUNICIPALITY	36	1	3	17	15	0
10908 MIKLAJUNG RURAL MUNICIPALITY	63	2	4	3	54	0
Ilam District	754	34	162	97	461	0
11001 MAI JOGMAI RURAL MUNICIPALITY	39	2	1	1	35	0
11002 SANDAKPUR RURAL MUNICIPALITY	36	0	4	9	23	0
11003 ILAM MUNICIPALITY	286	25	63	32	166	0
11004 DEUMAI MUNICIPALITY	83	1	25	0	57	0
11005 FAKFOKATHUM RURAL MUNICIPALITY	44	0	7	6	31	0
11006 MANGSEBUNG RURAL MUNICIPALITY	26	0	9	0	17	0
11007 CHULACHULI RURAL MUNICIPALITY	37	5	15	5	12	0
11008 MAI MUNICIPALITY	34	1	6	8	19	0
11009 SURYODAYA MUNICIPALITY	137	0	30	36	71	0
11010 RONG RURAL MUNICIPALITY	32	0	2	0	30	0
Jhapa District	4,381	69	647	221	3,444	0
11101 MECHINAGAR MUNICIPALITY	304	8	44	39	213	0
11102 BUDDHASHANTI RURAL MUNICIPALITY	101	5	29	22	45	0
11103 ARJUNDHARA MUNICIPALITY	169	3	23	27	116	0
11104 KANKAI MUNICIPALITY	78	21	14	3	40	0
11105 SHIVASATAKSHI MUNICIPALITY	103	1	39	2	61	0
11106 KAMAL RURAL MUNICIPALITY	49	0	33	2	14	0
11107 DAMAK MUNICIPALITY	1,040	6	108	36	890	0
11108 GAURADHA MUNICIPALITY	89	3	20	15	51	0
11109 GAURIGANJ RURAL MUNICIPALITY	49	0	11	0	38	0
11110 JHAPA RURAL MUNICIPALITY	54	1	22	7	24	0
11111 BARHADASHI RURAL MUNICIPALITY	43	8	16	0	19	0
11112 BIRTAMOD MUNICIPALITY	1,813	10	212	35	1,556	0
11113 HALDIBARI RURAL MUNICIPALITY	36	0	14	7	15	0
11114 BHADRAPUR MUNICIPALITY	389	3	52	21	313	0
11115 KACHANAKAWAL RURAL MUNICIPALITY	64	0	10	5	49	0

1) NSIC stands for Nepal Standard Industrial Classification.

2) Establishments only answered "BP4.1 Building/room occupied area using for Business is 1:Yes".

3) Includes "Not reported ", "Unknown" and so on.

Table 8-2 Number of Persons Engaged by Section of Industrial Classification, Area of Business Place and Local Unit

District and Local Unit	Section of NSIC ¹⁾					
	Q					
	Human Health and Social Work					
	Area of Business Place (Building/Room)					
	Total ²⁾	Less than 100 Ft2	100 to 299 Ft2	300 to 499 Ft2	500Ft2 and above	Not Stated ³⁾
Morang District	6,822	86	551	208	5,844	133
11201 MIKLAJUNG RURAL MUNICIPALITY	24	4	11	0	8	1
11202 LETANG MUNICIPALITY	57	0	3	15	39	0
11203 KERABARI RURAL MUNICIPALITY	55	6	9	24	16	0
11204 SUNDARHARAICHA MUNICIPALITY	170	3	69	26	72	0
11205 BELBARI MUNICIPALITY	67	2	17	5	43	0
11206 KANEPOKHARI RURAL MUNICIPALITY	33	0	15	5	13	0
11207 PATHARI SHANISHCHARE MUNICIPALITY	162	1	46	18	97	0
11208 URLABARI MUNICIPALITY	221	3	30	14	174	0
11209 RATUWAMAI MUNICIPALITY	50	6	21	2	21	0
11210 SUNWARSHI MUNICIPALITY	36	5	17	3	11	0
11211 RANGELI MUNICIPALITY	148	5	16	0	127	0
11212 GRAMTHAN RURAL MUNICIPALITY	112	6	20	7	79	0
11213 BUDHIGANGA RURAL MUNICIPALITY	338	0	16	10	312	0
11214 BIRATNAGAR METROPOLITIAN CITY	5,202	30	228	64	4,748	132
11215 KATAHARI RURAL MUNICIPALITY	25	2	4	0	19	0
11216 DHANAPALTHAN RURAL MUNICIPALITY	72	7	19	0	46	0
11217 JAHADA RURAL MUNICIPALITY	50	6	10	15	19	0
Sunsari District	3,556	78	405	205	2,866	2
11301 DHARAN SUB-METROPOLITIAN CITY	2,213	4	108	75	2,026	0
11302 BARAHAKSHETRA MUNICIPALITY	118	4	27	2	85	0
11303 KOSHI RURAL MUNICIPALITY	63	6	17	12	28	0
11304 BHOKRAHA NARASINHA RURAL MUNICIPALITY	57	8	16	1	32	0
11305 RAMDHUNI MUNICIPALITY	80	3	33	24	20	0
11306 ITAHARI SUB-METROPOLITIAN CITY	428	2	59	29	338	0
11307 DUHABI MUNICIPALITY	151	8	45	32	66	0
11308 GADHI RURAL MUNICIPALITY	62	7	6	0	47	2
11309 INARUWA MUNICIPALITY	183	9	45	12	117	0
11310 HARINAGAR RURAL MUNICIPALITY	93	11	32	0	50	0
11311 DEWANGUNJ RURAL MUNICIPALITY	57	4	13	18	22	0
11312 BARJU RURAL MUNICIPALITY	51	12	4	0	35	0
Udayapur District	954	106	228	88	532	0
11401 BELAKA MUNICIPALITY	38	4	11	13	10	0
11402 CHAUDANDIGADHI MUNICIPALITY	98	10	13	9	66	0
11403 TRIYUGA MUNICIPALITY	388	56	99	20	213	0
11404 RAUTAMAI RURAL MUNICIPALITY	75	15	18	4	38	0
11405 LIMCHUNBUNG RURAL MUNICIPALITY	43	9	4	5	25	0
11406 TAPLI RURAL MUNICIPALITY	48	0	18	1	29	0
11407 KATARI MUNICIPALITY	179	1	29	21	128	0
11408 UDAYAPURGADHI RURAL MUNICIPALITY	85	11	36	15	23	0

1) NSIC stands for Nepal Standard Industrial Classification.

2) Establishments only answered "BP4.1 Building/room occupied area using for Business is 1:Yes".

3) Includes "Not reported ", "Unknown" and so on.

Table 8-2 Number of Persons Engaged by Section of Industrial Classification, Area of Business Place and Local Unit

District and Local Unit	Section of NSIC ¹⁾					
	L+M+N+R+S					
	Real Estate, Professional & Scientific Activities, Administrative Services, Arts & Entertainment, Other Services					
	Area of Business Place (Building/Room)					
	Total ²⁾	Less than 100 Ft ²	100 to 299 Ft ²	300 to 499 Ft ²	500Ft ² and above	Not Stated ³⁾
Province 1						
Total	35,695	5,077	17,123	3,393	10,052	50
Metropolitan City	2,988	414	1,528	216	809	21
Sub-Metropolitan City	3,634	546	1,603	268	1,215	2
Municipality	15,913	2,436	7,560	1,554	4,343	20
Rural Municipality	13,160	1,681	6,432	1,355	3,685	7
101 Taplejung District						
Total	1,484	215	886	158	225	0
Municipality	500	101	308	32	59	0
Rural Municipality	984	114	578	126	166	0
102 Sankhuwasabha District						
Total	1,482	248	772	167	295	0
Municipality	804	94	341	122	247	0
Rural Municipality	678	154	431	45	48	0
103 Solukhumbu District						
Total	3,993	121	1,437	597	1,838	0
Municipality	439	1	79	41	318	0
Rural Municipality	3,554	120	1,358	556	1,520	0
104 Okhaldhunga District						
Total	2,831	397	1,114	304	1,010	6
Municipality	854	254	211	151	232	6
Rural Municipality	1,977	143	903	153	778	0
105 Khotang District						
Total	516	48	302	36	130	0
Municipality	288	34	131	13	110	0
Rural Municipality	228	14	171	23	20	0
106 Bhojpur District						
Total	236	49	84	28	75	0
Municipality	153	39	46	16	52	0
Rural Municipality	83	10	38	12	23	0
107 Dhankuta District						
Total	552	101	231	75	145	0
Municipality	422	61	183	49	129	0
Rural Municipality	130	40	48	26	16	0

1) NSIC stands for Nepal Standard Industrial Classification.

2) Establishments only answered "BP4.1 Building/room occupied area using for Business is 1:Yes".

3) Includes "Not reported ", "Unknown" and so on.

Table 8-2 Number of Persons Engaged by Section of Industrial Classification, Area of Business Place and Local Unit

District and Local Unit	Section of NSIC ¹⁾					
	L+M+N+R+S					
	Real Estate, Professional & Scientific Activities, Administrative Services, Arts & Entertainment, Other Services					
	Area of Business Place (Building/Room)					
	Total ²⁾	Less than 100 Ft ²	100 to 299 Ft ²	300 to 499 Ft ²	500Ft ² and above	Not Stated ³⁾
108 Terhathum District						
Total	432	124	163	45	100	0
Municipality	242	76	100	25	41	0
Rural Municipality	190	48	63	20	59	0
109 Panchthar District						
Total	730	255	263	113	99	0
Municipality	246	53	124	40	29	0
Rural Municipality	484	202	139	73	70	0
110 Ilam District						
Total	1,786	259	560	166	801	0
Municipality	1,280	188	383	132	577	0
Rural Municipality	506	71	177	34	224	0
111 Jhapa District						
Total	7,451	811	4,148	618	1,863	11
Municipality	5,532	624	2,803	513	1,582	10
Rural Municipality	1,919	187	1,345	105	281	1
112 Morang District						
Total	5,864	1,063	3,165	419	1,189	28
Metropolitan City	2,988	414	1,528	216	809	21
Municipality	2,000	422	1,172	150	252	4
Rural Municipality	876	227	465	53	128	3
113 Sunsari District						
Total	6,616	1,096	3,145	507	1,866	2
Sub-Metropolitan City	3,634	546	1,603	268	1,215	2
Municipality	1,726	273	972	152	329	0
Rural Municipality	1,256	277	570	87	322	0
114 Udayapur District						
Total	1,722	290	853	160	416	3
Municipality	1,427	216	707	118	386	0
Rural Municipality	295	74	146	42	30	3

1) NSIC stands for Nepal Standard Industrial Classification.

2) Establishments only answered "BP4.1 Building/room occupied area using for Business is 1:Yes".

3) Includes "Not reported ", "Unknown" and so on.

Table 8-2 Number of Persons Engaged by Section of Industrial Classification, Area of Business Place and Local Unit

District and Local Unit	Section of NSIC ¹⁾					
	L+M+N+R+S					
	Real Estate, Professional & Scientific Activities, Administrative Services, Arts & Entertainment, Other Services					
	Area of Business Place (Building/Room)					
	Total ²⁾	Less than 100 Ft ²	100 to 299 Ft ²	300 to 499 Ft ²	500Ft ² and above	Not Stated ³⁾
Taplejung District						
10101 PHAKTANLUNG RURAL MUNICIPALITY	1,484	215	886	158	225	0
10102 MIKWAKHOLA RURAL MUNICIPALITY	147	0	77	36	34	0
10103 MERINGDEN RURAL MUNICIPALITY	38	1	25	7	5	0
10104 MAIWAKHOLA RURAL MUNICIPALITY	278	18	185	30	45	0
10105 AATHARAI TRIBENI RURAL MUNICIPALITY	151	3	71	29	48	0
10106 PHUNGLING MUNICIPALITY	223	43	140	21	19	0
10107 PATHIBHARA YANGBARAK RURAL MUNICIPALITY	500	101	308	32	59	0
10108 SIRJANGA RURAL MUNICIPALITY	77	29	41	2	5	0
10109 SIDINGBA RURAL MUNICIPALITY	40	18	20	0	2	0
	30	2	19	1	8	0
Sankhuwasabha District						
10201 BHOTKHOLA RURAL MUNICIPALITY	1,482	248	772	167	295	0
10202 MAKALU RURAL MUNICIPALITY	147	36	98	0	13	0
10203 SILICHONG RURAL MUNICIPALITY	87	18	54	7	8	0
10204 CHICHILA RURAL MUNICIPALITY	401	86	273	26	16	0
10205 SABHAPOKHARI RURAL MUNICIPALITY	35	12	3	11	9	0
10206 KHANDABARI MUNICIPALITY	8	2	3	1	2	0
10207 PANCHAKHAPAN MUNICIPALITY	389	43	139	66	141	0
10208 CHAINAPUR MUNICIPALITY	46	24	3	6	13	0
10209 MADI MUNICIPALITY	108	21	70	6	11	0
10210 DHARMADEVI MUNICIPALITY	85	3	70	11	1	0
	176	3	59	33	81	0
Solukhumbu District						
10301 KHUMBU PASANGLHAMU RURAL MUNICIPALITY	3,993	121	1,437	597	1,838	0
10302 MAHAKULUNG RURAL MUNICIPALITY	81	0	19	3	59	0
10303 SOTANG RURAL MUNICIPALITY	550	4	297	61	188	0
10304 MAPYA DHUDHAKOSHI RURAL MUNICIPALITY	347	70	252	13	12	0
10305 THULUNG DHUDHA KOSHI RURAL MUNICIPALITY	84	0	58	12	14	0
10306 NECHA SALYAN RURAL MUNICIPALITY	1,583	46	109	370	1,058	0
10307 SOLU DHUDHAKUNDA MUNICIPALITY	622	0	533	45	44	0
10308 LIKHU PIKE RURAL MUNICIPALITY	439	1	79	41	318	0
	287	0	90	52	145	0
Okhaldhunga District						
10401 CHISHANKHU GADHI RURAL MUNICIPALITY	2,831	397	1,114	304	1,010	6
10402 SIDDHICHARAN MUNICIPALITY	270	3	258	2	7	0
10403 MOLUNG RURAL MUNICIPALITY	854	254	211	151	232	6
10404 KHIJI DEMBA RURAL MUNICIPALITY	236	21	188	27	0	0
10405 LIKHU RURAL MUNICIPALITY	1,078	97	194	58	729	0
10406 CHAMPADEVI RURAL MUNICIPALITY	218	19	173	22	4	0
10407 SUNKOSHI RURAL MUNICIPALITY	2	0	2	0	0	0
10408 MANEBHANJYANG RURAL MUNICIPALITY	65	1	24	6	34	0
	108	2	64	38	4	0
Khotang District						
10501 KEPILASGADHI RURAL MUNICIPALITY	516	48	302	36	130	0
10502 AISELUKHARKA RURAL MUNICIPALITY	14	0	14	0	0	0
10503 RAWA BESHI RURAL MUNICIPALITY	41	1	27	0	13	0
10504 HALESI TUWACHUNG MUNICIPALITY	36	0	26	9	1	0
10505 DIKTEL RUPAKOT MAJHUWAGADHI MUNICIPALITY	46	1	29	3	13	0
10506 SAKELA RURAL MUNICIPALITY	242	33	102	10	97	0
10507 DIPRUNG CHUICHUMMA RURAL MUNICIPALITY	20	1	17	1	1	0
10508 KHOTEHANG RURAL MUNICIPALITY	35	11	20	2	2	0
10509 JANTE DHUNGA RURAL MUNICIPALITY	40	0	29	9	2	0
10510 BARAHA POKHARI RURAL MUNICIPALITY	23	0	22	0	1	0
	19	1	16	2	0	0
Bhojpur District						
10601 SHADANANDA MUNICIPALITY	236	49	84	28	75	0
10602 SALPA SILICHHO RURAL MUNICIPALITY	29	6	13	0	10	0
10603 TEMKE MAIYUNG RURAL MUNICIPALITY	3	0	1	2	0	0
10604 BHOJPUR MUNICIPALITY	20	1	14	2	3	0
10605 ARUN RURAL MUNICIPALITY	124	33	33	16	42	0
10606 PAUWA DUNMA RURAL MUNICIPALITY	16	0	11	5	0	0
10607 RAMPRASAD RAI RURAL MUNICIPALITY	12	3	2	0	7	0
10608 HATUWAGADHI RURAL MUNICIPALITY	6	2	2	1	1	0
10609 AAMCHOWK RURAL MUNICIPALITY	24	4	6	2	12	0
	2	0	2	0	0	0

1) NSIC stands for Nepal Standard Industrial Classification.

2) Establishments only answered "BP4.1 Building/room occupied area using for Business is 1:Yes".

3) Includes "Not reported ", "Unknown" and so on.

Table 8-2 Number of Persons Engaged by Section of Industrial Classification, Area of Business Place and Local Unit

District and Local Unit	Section of NSIC ¹⁾					
	L+M+N+R+S					
	Real Estate, Professional & Scientific Activities, Administrative Services, Arts & Entertainment, Other Services					
	Area of Business Place (Building/Room)					
	Total ²⁾	Less than 100 Ft ²	100 to 299 Ft ²	300 to 499 Ft ²	500Ft ² and above	Not Stated ³⁾
Dhankuta District	552	101	231	75	145	0
10701 MAHALAXMI MUNICIPALITY	26	6	14	6	0	0
10702 PAKHRIBAS MUNICIPALITY	36	20	6	5	5	0
10703 CHHATHAR JORPATI RURAL MUNICIPALITY	18	6	9	3	0	0
10704 DHANKUTA MUNICIPALITY	360	35	163	38	124	0
10705 SAHIDBHUMI RURAL MUNICIPALITY	16	12	3	1	0	0
10706 SANGURIGADHI RURAL MUNICIPALITY	35	4	16	3	12	0
10707 CHAUBISE RURAL MUNICIPALITY	61	18	20	19	4	0
Terhathum District	432	124	163	45	100	0
10801 AATHARAI RURAL MUNICIPALITY	108	32	25	8	43	0
10802 PHEDAP RURAL MUNICIPALITY	15	1	10	4	0	0
10803 MENCHHAYAYEM RURAL MUNICIPALITY	30	10	4	4	12	0
10804 MYANGLUNG MUNICIPALITY	151	63	59	15	14	0
10805 LALIGURANS MUNICIPALITY	91	13	41	10	27	0
10806 CHHATHAR RURAL MUNICIPALITY	37	5	24	4	4	0
Panchthar District	730	255	263	113	99	0
10901 YANGBARAK RURAL MUNICIPALITY	39	13	17	3	6	0
10902 HILIHAN RURAL MUNICIPALITY	41	9	15	5	12	0
10903 FALELUNG RURAL MUNICIPALITY	240	150	37	32	21	0
10904 PHIDIM MUNICIPALITY	246	53	124	40	29	0
10905 FALGUNANDA RURAL MUNICIPALITY	32	6	14	12	0	0
10906 KUMMAYAK RURAL MUNICIPALITY	21	6	6	6	3	0
10907 TUMBEWA RURAL MUNICIPALITY	20	6	8	3	3	0
10908 MIKLAJUNG RURAL MUNICIPALITY	91	12	42	12	25	0
Ilam District	1,786	259	560	166	801	0
11001 MAI JOGMAI RURAL MUNICIPALITY	59	7	12	2	38	0
11002 SANDAKPUR RURAL MUNICIPALITY	49	5	4	4	36	0
11003 ILAM MUNICIPALITY	601	52	177	89	283	0
11004 DEUMAI MUNICIPALITY	106	26	51	11	18	0
11005 FAKFOKATHUM RURAL MUNICIPALITY	151	49	19	11	72	0
11006 MANGSEBUNG RURAL MUNICIPALITY	167	5	123	8	31	0
11007 CHULACHULI RURAL MUNICIPALITY	46	3	9	4	30	0
11008 MAI MUNICIPALITY	184	67	38	11	68	0
11009 SURYODAYA MUNICIPALITY	389	43	117	21	208	0
11010 RONG RURAL MUNICIPALITY	34	2	10	5	17	0
Jhapa District	7,451	811	4,148	618	1,863	11
11101 MECHINAGAR MUNICIPALITY	924	136	423	74	288	3
11102 BUDDHASHANTI RURAL MUNICIPALITY	255	29	146	10	70	0
11103 ARJUNDHARA MUNICIPALITY	457	63	210	46	137	1
11104 KANKAI MUNICIPALITY	421	51	153	33	184	0
11105 SHIVASATAKSHI MUNICIPALITY	311	41	188	8	72	2
11106 KAMAL RURAL MUNICIPALITY	216	29	123	10	54	0
11107 DAMAK MUNICIPALITY	1,337	148	693	142	350	4
11108 GAURADHA MUNICIPALITY	246	37	142	13	54	0
11109 GAURIGANJ RURAL MUNICIPALITY	161	27	84	15	35	0
11110 JHAPA RURAL MUNICIPALITY	122	20	75	23	3	1
11111 BARHADASHI RURAL MUNICIPALITY	894	34	797	14	49	0
11112 BIRTAMOD MUNICIPALITY	1,196	84	607	121	384	0
11113 HALDIBARI RURAL MUNICIPALITY	112	11	62	24	15	0
11114 BHADRAPUR MUNICIPALITY	640	64	387	76	113	0
11115 KACHANAKAWAL RURAL MUNICIPALITY	159	37	58	9	55	0

1) NSIC stands for Nepal Standard Industrial Classification.

2) Establishments only answered "BP4.1 Building/room occupied area using for Business is 1:Yes".

3) Includes "Not reported ", "Unknown" and so on.

Table 8-2 Number of Persons Engaged by Section of Industrial Classification, Area of Business Place and Local Unit

District and Local Unit	Section of NSIC ¹⁾					
	L+M+N+R+S					
	Real Estate, Professional & Scientific Activities, Administrative Services, Arts & Entertainment, Other Services					
	Area of Business Place (Building/Room)					
	Total ²⁾	Less than 100 Ft ²	100 to 299 Ft ²	300 to 499 Ft ²	500Ft ² and above	Not Stated ³⁾
Morang District	5,864	1,063	3,165	419	1,189	28
11201 MIKLAJUNG RURAL MUNICIPALITY	63	19	33	5	6	0
11202 LETANG MUNICIPALITY	141	15	73	23	30	0
11203 KERABARI RURAL MUNICIPALITY	70	8	39	11	12	0
11204 SUNDARHARAICHA MUNICIPALITY	400	82	256	19	43	0
11205 BELBARI MUNICIPALITY	257	42	172	25	18	0
11206 KANEPOKHARI RURAL MUNICIPALITY	123	19	84	3	17	0
11207 PATHARI SHANISHCHARE MUNICIPALITY	288	47	178	27	36	0
11208 URLABARI MUNICIPALITY	356	59	230	29	37	1
11209 RATUWAMAI MUNICIPALITY	249	72	105	13	56	3
11210 SUNWARSHI MUNICIPALITY	120	67	43	5	5	0
11211 RANGELI MUNICIPALITY	189	38	115	9	27	0
11212 GRAMTHAN RURAL MUNICIPALITY	190	47	91	15	35	2
11213 BUDHIGANGA RURAL MUNICIPALITY	138	22	90	5	21	0
11214 BIRATNAGAR METROPOLITIAN CITY	2,988	414	1,528	216	809	21
11215 KATAHARI RURAL MUNICIPALITY	123	45	60	2	16	0
11216 DHANAPALTHAN RURAL MUNICIPALITY	98	32	45	9	12	0
11217 JAHADA RURAL MUNICIPALITY	71	35	23	3	9	1
Sunsari District	6,616	1,096	3,145	507	1,866	2
11301 DHARAN SUB-METROPOLITIAN CITY	2,102	374	854	174	698	2
11302 BARAHAKSHETRA MUNICIPALITY	314	47	145	20	102	0
11303 KOSHI RURAL MUNICIPALITY	139	55	63	4	17	0
11304 BHOKRAHA NARASINHA RURAL MUNICIPALITY	162	30	35	2	95	0
11305 RAMDHUNI MUNICIPALITY	236	58	146	25	7	0
11306 ITAHARI SUB-METROPOLITIAN CITY	1,532	172	749	94	517	0
11307 DUHABI MUNICIPALITY	444	79	234	24	107	0
11308 GADHI RURAL MUNICIPALITY	70	35	19	7	9	0
11309 INARUWA MUNICIPALITY	732	89	447	83	113	0
11310 HARINAGAR RURAL MUNICIPALITY	253	48	152	11	42	0
11311 DEWANGUNJ RURAL MUNICIPALITY	197	39	96	27	35	0
11312 BARJU RURAL MUNICIPALITY	435	70	205	36	124	0
Udayapur District	1,722	290	853	160	416	3
11401 BELAKA MUNICIPALITY	159	51	80	8	20	0
11402 CHAUDANDIGADHI MUNICIPALITY	212	83	82	16	31	0
11403 TRIYUGA MUNICIPALITY	841	72	394	84	291	0
11404 RAUTAMAI RURAL MUNICIPALITY	96	46	28	11	11	0
11405 LIMCHUNBUNG RURAL MUNICIPALITY	37	10	16	11	0	0
11406 TAPLI RURAL MUNICIPALITY	44	0	27	7	10	0
11407 KATARI MUNICIPALITY	215	10	151	10	44	0
11408 UDAYAPURGADHI RURAL MUNICIPALITY	118	18	75	13	9	3

1) NSIC stands for Nepal Standard Industrial Classification.

2) Establishments only answered "BP4.1 Building/room occupied area using for Business is 1:Yes".

3) Includes "Not reported ", "Unknown" and so on.

SECTION III:

Appendices

* The final results are sorted out based on the new administrative areas as of 14 April 2018.



Government of Nepal
National Planning Commission



Central Bureau of Statistics
National Economic Census 2018
Form B

The information collected with this questionnaire will be kept confidential according to Statistical Act, 1958 of Nepal. No any information of individual business establishment will be published as not to disclose individual identification. The information collected in this census will not be used for taxation purpose. These collected individual data will only be used as statistical aggregates.

Please fill in the following questions as of Baishakh 1, 2075 (14 April 2018 in Western calendar) if no other individual instruction. The questions should be asked to establishment owner, manager, or concerned person of the establishment.

If a response is not **applicable**, please fill in a bar "-" in the appropriate box.

1- Area Information			AI
Area	Name	Code	
AI1. District			
AI2. Municipality/ Rural Municipality			
AI3. Ward			
AI4. Village/ Settlement Name			
AI5. Enumeration Area (EA)			
AI6. Sub Enumeration Area (SEA)			

2- Establishment Information			
E11. Establishment Number (Given Number) (Please transcribe from column 2 of Form A: Establishment List.)			
E12. Name of Establishment or Business			
E13. Type of Business			
E14. Address of Establishment	E14A. Name of Road/ Street:	E14B. House Number:	
	E14C. Name of the Business Complex/ Mall/ Building:		
	E14D. Flat Number/ Floor Number:	E14E. Shop Number:	
E15. Information for Contact	E15A. Phone Number of Establishment:	E15B. E-mail Address:	E15C. Website Address:
	E15D. Name of Contact Person:	E15E. Designation of Contact Person:	E15F. Phone Number of Contact Person:

3- Registration at Government Agencies			
RI1. Is this establishment registered at any Government Agencies? (if not go to OW1)	1- Registered	2- Not registered (Go to OW1)	<input type="text"/>

Registered or not at the following Government Agencies			
RI2. Inland Revenue Office	1- Registered	2- Not registered (Go to RI3)	<input type="text"/>
RI2.1 Permanent Account Number (PAN) , VAT No., or TPIN			
RI3. District Office/ Development Committee of Cottage and Small Industries	1- Registered	2- Not registered	<input type="text"/>
RI4. Office of Company Registrar	1- Registered	2- Not registered	<input type="text"/>
RI5. Department of Industry	1- Registered	2- Not registered	<input type="text"/>
RI6. Office of Commerce and Supplies	1- Registered	2- Not registered	<input type="text"/>
RI7. District Administrative Office	1- Registered	2- Not registered	<input type="text"/>
RI8. Ministry of Health	1- Registered	2- Not registered	<input type="text"/>
RI9. Ministry of Education	1- Registered	2- Not registered	<input type="text"/>
RI10. Office of Cooperative Registrar	1- Registered	2- Not registered	<input type="text"/>
RI11. District Development Committee/ District Coordinating Committee	1- Registered	2- Not registered	<input type="text"/>
RI12. Municipality/ VDC/ Rural Municipality	1- Registered	2- Not registered	<input type="text"/>
RI13A. Other (specify):			<i>CBS and SOs use only</i> <input type="text"/>
RI13B. Other (specify):			<input type="text"/>

4- Legal Status of Registered Establishment or Business		
LS1. Legal Status of Registered Establishment or Business		
1- Individual proprietor	6- Government agency	<input type="text"/>
2- Partnership	7- State-owned organization (including quasi government and autonomy-owned organization)	
3- Private limited company	8- NGO (Non-Governmental Organization)	
4- Public limited company	9- Users' Group / Consumer Group	
5- Cooperative	10- Others (specify):	
LS2. Is this Establishment or Business Multinational Company ?		
	1- Yes	<input type="text"/>
	2- No	

5- Ownership Status of "Not Registered" Establishment or Business	
OW1. Ownership of "Not Registered" Establishment or Business	
1- Individual proprietor	<input type="text"/>
2- Partnership	
3- Others (specify)	

6- Characteristics of Manager and Owner (If there are any owners, the most investing owner should be filled in.)			
MO1. Sex of Manager	1- Male 2- Female	<input type="text"/>	Age in completed years
MO2. Sex of Owner	1- Male 2- Female 8- Not applicable (Go to BO1)	<input type="text"/>	Age in completed years
MO3. Country of Owner	1- Nepal 2- India 3- Pakistan 4- Bangladesh 5- Sri Lanka 6- Malaysia 7- Thailand 8- Singapore	9- Other ASEAN countries 10- China 11- Japan 12- Gulf countries 13- United State of America 14- United Kingdom 15- EU countries 16- Others (specify country)	<input type="text"/>

7- Business Operation Information				
	o'clock	minutes	working hours	Circle either of them
BO1. Opening Time				1- AM 2- PM
BO2. Closing Time				1- AM 2- PM
BO3. Working Hours				

BO4. Business Period Is this establishment regularly operating through the year? Circle Yes or No.	1- Yes 2- No (seasonal business) (Go to BO6)	<input type="checkbox"/>
BO5. How many working days did this establishment have for the last one year?	<input type="text"/> working days (Go to BO8)	
BO6. When is the season? Choose the opening month and the closing month.	Opening month	Closing month
	1 Baishakh 2 Jestha 3 Ashadh 4 Shrawan 5 Bhadra 6 Ashwin 7 Kartik 8 Mangsir 9 Poush 10 Magh 11 Phalgun 12 Chaitra	1 Baishakh 2 Jestha 3 Ashadh 4 Shrawan 5 Bhadra 6 Ashwin 7 Kartik 8 Mangsir 9 Poush 10 Magh 11 Phalgun 12 Chaitra

BO7. How many working days did this establishment have in the season?	<input type="text"/> working days
BO8 Year of Starting the Business (Baishakh 1, 2075 in Nepali calendar is April 14, 2018 in western calendar.) ► Fill in the month and year of starting the business in Nepali calendar.	mm
	yyyy

8- Tenure, Kind, and Area (square feet: ft ²) of Business Place (If using land directly, respond not only building but also land.)		
BP1. Tenure of Business Place (Building)	1- Owned 2- Rented 3- Lease or contract out 4- Others (Specify:) 8- Not applicable	<input style="width: 50px; height: 30px;" type="text"/>
BP2. Tenure of Business Place (Land)	1- Owned 2- Rented 3- Lease or contract out 4- Others (Specify:) 8- Not applicable	<input style="width: 50px; height: 30px;" type="text"/>
BP3. Kind of Business Place	1- Street business 2- Home business (Business place and owner's residence are united into one) 3- Business in a building with sturdy construction for shop, office, apartment, etc. (Business place and owner's residence are separate.) 4- Business in traditional market with flat building or simple construction 5- Business in modern shopping mall with signboard and sturdy construction (building with more than two stories where a number of establishments are operating) 6- Business occupying exclusively one block or one building with signboard and sturdy construction (Ex: Factory, Bank, Hospital, School, Hotel, etc.) 7- Others	<input style="width: 50px; height: 30px;" type="text"/>
BP4. Total Area of Business Place (square feet: ft ²)		
BP4.1 Building / Room occupied area using for Business (square feet: ft ²)	1- Yes 2- Not applicable (Go to BP4.2)	Specify the total area ft ²
BP4.2 Land occupied area using for Business (square feet: ft ²)	1- Yes 2- Not applicable (Go to Part 9)	Specify the total area ft ²

9- Number of Persons Engaged in this establishment as of the reference date (In the case of "Head office" (OF1), all persons engaged in its branch office(s) and subbranch office(s) are excluded.)						
(1)	(2)	Persons engaged				
		1- Total	Nepali		Foreigner	
			2- Male	3- Female	4- Male	5- Female
(3)	(4)	(5)	(6)	(7)		
PE1.1	Working proprietors/ partners					
PE1.2	Unpaid family workers					
PE1.3	Working directors (Managers) (excluding unpaid directors)					
PE1.4	Regular employees (those who are employed on a continuous basis with six month period or longer)					
PE1.5	Temporary employees (other employees than "regular employees")					
PE1.	Total number of persons engaged (Total of "PE1.1" to "PE1.5")					

(1)	(2)	Persons engaged or Workers				
		1- Total	Nepali		Foreigner	
			2- Male	3- Female	4- Male	5- Female
(3)	(4)	(5)	(6)	(7)		
PE2.1	Aged 15 and under					
PE2.2	Technical staff					
PE2.3	Disabled staff					
PE2.4	Accepted workers from other institutions (Other than the employees cited in PE1, persons dispatched from separately operated establishments to work at the establishment)					

10- Main Economic Activity		
<p>► Describe a main economic activity that is done in this establishment. For example, selling (to wholesalers or consumers), manufacturing or repairing goods, or providing services.</p> <p>► Describe about these goods or services also.</p> <p>► In the case of "Head office" (OF1), all activities of its branch office(s) are excluded.</p>		
EA1. Main Economic Activity	<p>.....</p> <p>.....</p> <p>.....</p>	<p><i>CBS and SOs use only</i></p> <div style="border: 1px solid black; width: 100px; height: 30px; margin: 0 auto;"></div>

11- Single Unit, Head Office or Branch Office									
OF1. Single Unit, Head Office, or Branch Office			1- Single unit (Go to AR1) 2- Head office (Go to HO1) 3- Branch office 4- Subbranch office				<input style="width: 50px; height: 20px;" type="text"/>		
OF2. Name, Address and PAN of Head Office ▶ In case of "Branch office" or "Subbranch office". ▶ In case of "Subbranch office", fill in the name and address of its upper-level office.									
OF2.1 Name:							(Go to Part 18)		
OF2.2 Address:									
OF2.3 Permanent Account Number (PAN):									

12- Questions HO1 to HO4 below refer only to establishments of "Head office".									
HO1. Number of Branch Offices and Subbranch Offices that establishment supervises							<input style="width: 50px; height: 20px;" type="text"/>		
HO2. Total number of entire regular employees ▶ The "entire regular employees" include regular employees of head office, branch office(s), and subbranch office(s) (namely, "Head office + Branch office(s) + Subbranch office(s)")							<input style="width: 50px; height: 20px;" type="text"/>		

Economic activities of the entire entity that include not only those of this head office but also those of branch office(s) and subbranch office(s) (namely, "Head office + Branch office(s) + Subbranch office(s)")										
HO3. Main economic activity ▶ State a main economic activity in terms of the largest value added or the largest manpower input.							CBS and SOs use only			<input style="width: 50px; height: 20px;" type="text"/>
HO4. Secondary economic activity if this entity has two or more kinds of economic activities.										<input style="width: 50px; height: 20px;" type="text"/>

16- Access for Credit					
AC1. Has this establishment or this enterprise borrowed or paid back financial loan for business purpose within the last three years? ▶ Circle the code.	1- Yes 2- No (Go to AC4)				<input type="text"/>
AC2. From where has this establishment or this enterprise borrowed the financial loan?	1- Bank 2- Finance 3- Micro Finance 4- Cooperative 5- Personal 6- Other Institutions				<input type="text"/>
AC3. How much is its average interest rate per year? (Please round off it to the one decimal place.)					% Go to PC1
AC4. Has this establishment or this enterprise had experience that it couldn't borrow institutional financial loan although it tried to do? ▶ Circle the code.	1- Yes 2- No				

17- Parent Company					
PC1. Does this establishment have a parent company? Parent company holds a majority of all shares in this company.	1- Yes 2- No (Go to CS1)				<input type="text"/>
PC2. Name, Address and PAN of Parent Company					
PC2.1 Name:					
PC2.2 Address:					
PC2.3 Permanent Account Number (PAN):					

18- Census Status (To be filled in by enumerator)

SS1. Status of Survey ▶ Circle the code.	1- Completely enumerated 2- Partially completed 3- Unable to complete	<input type="text"/>
---	---	----------------------


19- Respondent's Information

Respondent's Name :
Designation :
Date of Interview :
Stamp of Establishment :

	Name	Signature	Date
Enumerator			
Supervisor			

Coverage of National Economic Census 2018

Section of ISIC Rev. 4		Kind of Establishment		
		Registered / Not registered	Not registered	
		Fixed location	Movable but the same place	Mobile
A	Agriculture, forestry and fishing	(Registered only)		
B	Mining and quarrying			
C	Manufacturing			
D	Electricity, gas, steam and air conditioning supply			
E	Water supply; sewerage, waste management and remediation activities			
F	Construction			
G	Wholesale and retail trade; repair of motor vehicles and motorcycles			
H	Transportation and storage			
I	Accommodation and food service activities			
J	Information and communication			
K	Financial and insurance activities			
L	Real estate activities			
M	Professional, scientific and technical activities			
N	Administrative and support service activities			
O	Public administration and defence; compulsory social security			
P	Education			
Q	Human health and social work activities			
R	Arts, entertainment and recreation			
S	Other service activities			
T	Activities of households as employers; undifferentiated goods- and services-producing activities of households for own use			
U	Activities of extraterritorial organizations and bodies			

 shows the coverage of the Economic Census.

