

नेपालमा ग्रामीण तथा शहरी क्षेत्रको श्रेणीगत वर्गीकरण

Degree of Urbanization (DEGURBA) in Nepal



नेपाल सरकार
प्रधानमन्त्री तथा मन्त्रिपरिषद्को कार्यालय
राष्ट्रिय तथ्याङ्क कार्यालय
थापाथली, काठमाडौं



नेपालमा ग्रामीण तथा शहरी क्षेत्रको श्रेणीगत वर्गीकरण



नेपाल सरकार
प्रधानमन्त्री तथा मन्त्रिपरिषद्को कार्यालय
राष्ट्रिय तथ्याङ्क कार्यालय
थापाथली, काठमाडौं

नेपालमा ग्रामीण तथा शहरी क्षेत्रको श्रेणीगत वर्गीकरण

प्रकाशक :

नेपाल सरकार

प्रधानमन्त्री तथा मन्त्रिपरिषद्को कार्यालय

राष्ट्रिय तथ्याङ्क कार्यालय

रामशाहपथ, थापाथली, काठमाडौं, नेपाल

फोन नं. : ०१-५३६५३२३, ०१५३२९४०६, ०१५३४५९४७

फ्याक्स : ०१५३२७७२०, पो. ब. नं. ११०३१

इमेल : info@cbs.gov.np, popcen@nsonepal.gov.np



नेपाल सरकार
प्रधानमन्त्री तथा मन्त्रिपरिषद्को कार्यालय
राष्ट्रिय तथ्याङ्क कार्यालय

फोन { ४२४५५४६
४२४५५४७
४२४५५४८
४२४९८०९
४२२८४०६

फ्याक्स: ९७७-१-२२७७२०
पो.ब.नं. ११०३१
रामशाहपथ
थापाथली, काठमाडौं

पत्र संख्या:

मन्तव्य

च.नं.:-

नेपालको तथ्याङ्क प्रणालीलाई अभि व्यवस्थित, वैज्ञानिक र वस्तुपरक/तथ्यपूर्ण बनाउने उद्देश्यले वि. सं. २०१५ सालदेखि प्रचलनमा रहेको तथ्याङ्क ऐनलाई प्रतिस्थापन गरी नयाँ तथ्याङ्क ऐन, २०७९ जारी भएको छ। यस ऐनको व्यवस्था अनुसार नेपाल सरकारले केन्द्रीय तथ्याङ्क विभागलाई स्तरोन्नति गरी राष्ट्रिय तथ्याङ्क कार्यालयमा रूपान्तरण गरेको छ। यस कार्यालयले कोभिड-१९ का कारण सिर्जित कष्टपूर्ण अवस्थालाई समेत छिचोल्दै हरेक १० वर्षमा नयाँ जनगणना प्रतिवेदन सार्वजनिक गर्ने आफ्नो परम्परालाई निरन्तरता दिँदै २०७८ सालको जनगणना प्रतिवेदन सार्वजनिक गरिसकेको छ, भने त्यतिबेला सङ्कलित तथ्याङ्कका आधारमा विभिन्न पूरक प्रतिवेदनहरू तयार पार्ने र प्रकाशन गर्ने क्रम निरन्तर जारी छ। त्यस्ता प्रतिवेदनले नेपालको आवधिक योजना र विभिन्न नीति तर्जुमा गर्न महत्त्वपूर्ण भूमिका खेल्ने गरेका छन्।

पछिल्लो समय नेपालमा शहरीकरणको अवस्थालाई सिंहावलोकन गर्नुपर्ने देखिएको छ। २०७२ सालको नेपालको संविधान बमोजिम राज्य पुनर्संरचना भई तीन तहको सरकार बनेपछि, नेपालमा ७५३ वटा स्थानीय तह रहेका छन्। जसमा २९३ वटा नगरपालिका (महानगरपालिका र उपमहानगरपालिकासहित) र ४६० वटा गाउँपालिका रहेका छन्। महानगरपालिका, उपमहानगरपालिका र नगरपालिकालाई शहरी क्षेत्रका रूपमा परिभाषित भएको हालको अवस्थामा नीति निर्माण कार्यमा सहजता नभएको तथ्य हामीसामु छँदैछ। महानगर, उपमहानगर तथा नगरपालिका भित्र पनि ग्रामीण चरित्रका बस्ती प्रशस्त मात्रामा रहेका तथा गाउँपालिकाका बजार तथा केन्द्रहरू ससाना शहरका रूपमा बिस्तार हुँदै गइरहेको परिप्रेक्ष्यमा शहरीकरणका आयामलाई फरक ढङ्गले केलाई पुनः परिभाषित गर्नु जरुरी भइसकेको थियो।

“ग्रामीण तथा शहरी क्षेत्रको श्रेणीगत वर्गीकरण” (Degree of Urbanization-DEGURBA) विधिलाई संयुक्त राष्ट्रसङ्घीय तथ्याङ्क आयोगको बैठकले विश्वव्यापी रूपमा शहरी र ग्रामीण क्षेत्रलाई पुनः परिभाषित गर्नका लागि उपयुक्त विधिका रूपमा अनुमोदन गरिएको थियो। यही विधि अपनाउँदै नेपालको सन्दर्भमा शहरी, शहरोन्मुख र ग्रामीण क्षेत्रका रूपमा नेपालको बसोबास क्षेत्रलाई वर्गीकरण गरी यो प्रतिवेदन तयार गरिएको छ।



नेपाल सरकार
प्रधानमन्त्री तथा मन्त्रिपरिषद्को कार्यालय
राष्ट्रिय तथ्याङ्क कार्यालय

फोन { ४२४५५४६
४२४५५४७
४२४५५४८
४२४५८४८
४२४९८०९
४२२८४०६

फ्याक्स: ९७७-१-२२७७२०
पो.ब.नं. ११०३१
रामशाहपथ
थापाथली, काठमाडौं

पत्र संख्या:

च.नं.:-

“ग्रामीण तथा शहरी क्षेत्रको श्रेणीगत वर्गीकरण” विधि अवलम्बन गर्ने प्रक्रियामा निरन्तर साथ तथा सहयोग दिने युएन ह्याबिट्याट मुख्यालय र यस अन्तर्गत नेपाल एकाइ समेतको सहयोगबाट यो प्रतिवेदन तयार गरिएको छ ।

“ग्रामीण तथा शहरी क्षेत्रको श्रेणीगत वर्गीकरण” बारेको छलफलमा भाग लिई महत्त्वपूर्ण सुझाव सल्लाह दिनुहुने सङ्घीय मामिला तथा सामान्य प्रशासन मन्त्रालय, राष्ट्रिय योजना आयोग, शहरी विकास तथा भवन निर्माण विभाग, नापी विभाग, त्रिभुवन विश्वविद्यालय, यूएनएफपिए, शहरी तथा क्षेत्रीय योजनाकार समाज, नेपाल नगरपालिका सङ्घ, गाउँपालिका राष्ट्रिय महासङ्घ नेपाल लगायत सङ्घसंस्थाका प्रतिनिधिहरूप्रति कृतज्ञता ज्ञापन गर्दछु । ग्रामीण तथा शहरी क्षेत्रको श्रेणीगत वर्गीकरणसम्बन्धी नीतिगत सुझाव दिनुहुने शहरी विकास मन्त्रालयप्रति समेत विशेष आभार व्यक्त गर्दछु ।

यस कार्यमा संलग्न हुनु हुने राष्ट्रिय तथ्याङ्क कार्यालयका उपप्रमुख तथ्याङ्क अधिकारी, निर्देशक, तथ्याङ्क अधिकृत, कम्प्युटर अधिकृतलगायत सबै सहकर्मीहरू विशेष धन्यवादका पात्र हुनुहुन्छ ।

यस प्रतिवेदनको निरन्तरताको क्रममा थप सुझाव र सहयोगको अपेक्षा गरेको छु । साथै प्रतिवेदनले नेपालको व्यवस्थित शहरीकरणका लागि नीतिगत अवरोधहरू चिर्दै अघि बढ्न मद्दत पुग्ने विश्वास लिएको छु ।

२०८० पौष

तोयम राया

प्रमुख तथ्याङ्क अधिकारी (सचिव)

राष्ट्रिय तथ्याङ्क कार्यालय

विषय सूची

सङ्क्षिप्त शब्दावली

१.० पृष्ठभूमि.....	९
२.० उद्देश्य.....	११
३.० नेपालमा ग्रामीण तथा शहरी क्षेत्रको श्रेणीगत वर्गीकरणको पृष्ठभूमि.....	१३
४.० नेपालमा ग्रामीण तथा शहरी क्षेत्रको श्रेणीगत वर्गीकरण विधि र प्रयोग.....	१५
४.१ सिंहावलोकन र कार्यप्रवाह.....	१५
४.२ राष्ट्रिय जनगणना २०६८ र २०७८ को तथ्याङ्कको समीक्षा.....	१७
४.३ वडाको जनसङ्ख्यालाई ग्रिडमा तयार गर्ने कार्य.....	१८
४.४ ग्रामीण तथा शहरी क्षेत्रको श्रेणीगत वर्गीकरण.....	१९
४.५ शहरीकरणको वर्गीकरणलाई पुनः वडागत प्रस्तुति.....	२१
५.० गाउँपालिका र नगरपालिकाको जनसङ्ख्याका आधारमा तुलनात्मक विश्लेषण.....	२३
६.० ग्रामीण तथा शहरी क्षेत्रको श्रेणीगत वर्गीकरणको नतिजाको तुलनात्मक विश्लेषण.....	२८
६.१ अन्तर्राष्ट्रिय मान्यता अनुसार शहरी श्रेणीगत वर्गीकरणको विश्लेषण.....	२८
६.२ नेपालको सन्दर्भमा ग्रामीण तथा शहरी क्षेत्रको श्रेणीगत पुनःवर्गीकरण.....	३३
६.३ स्थानीय तह अनुसार ग्रामीण तथा शहरी श्रेणीगत पुनः वर्गीकरण.....	३६
७.० निष्कर्ष तथा सुझाव.....	३९

चित्र सूची

चित्र १	: GHSL को कार्यप्रवाह.....	१७
चित्र २	: ग्रिडमा GHS जनसङ्ख्या प्रस्तुत गर्ने विधि.....	१८
चित्र ३	: शहरीकरण ग्रिडको श्रेणीगत वर्गीकरण.....	१९
चित्र ४	: शहरीकरण ग्रिडको GHS श्रेणीगत गर्ने विधि.....	२०
चित्र ५	: कार्यप्रवाह.....	२१
चित्र ६	: शहरीकरणको श्रेणीगत वर्गीकरण GHS-भूक्षेत्रगत एकाइको वर्गीकरण गर्ने विधि.....	१९
चित्र ७	: विसं २०६८ र २०७८ मा भौगोलिक क्षेत्रका आधारमा जनसङ्ख्या.....	२४
चित्र ८	: जनसङ्ख्याको वार्षिक वृद्धिदर (२०६८-२० ७८) को नक्सा.....	२७
चित्र ९	: ग्रामीण तथा शहरी क्षेत्रको श्रेणीगत वर्गीकरण.....	२९
चित्र १०	: जनघनत्व र बस्तीको वर्गीकरणको म्याट्रिक्स.....	३०
चित्र ११	: २०६८ र २०७८ मा तह २ मा जनसङ्ख्या (%).....	३१
चित्र १२	: सात तहको श्रेणीगत वर्गीकरण (वडागत) को नक्सा.....	३२
चित्र १३	: ग्रामीण तथा शहरी श्रेणीगत वर्गीकरण.....	३३
चित्र १४	: तह ३ श्रेणीको वर्गीकरणसहित नक्सा.....	३८

(यस प्रतिवेदनमा प्रयोग गरिएका चित्रहरू EC/DG-REGIO बाट प्रयोग भएका स्लाइडहरूबाट साभार गरिएका हुन् ।)

तालिका सूची

तालिका १	: डिगर्बाको कार्यान्वयनका लागि उपलब्ध साधन/उपकरणको सारांस.....	१६
तालिका २	: विसं २०६८ र २०७८ बिचको जनगणनाको तथ्याङ्कको तुलनात्मक विश्लेषण.....	२३
तालिका ३	: भौगोलिक क्षेत्रका आधारमा जनसङ्ख्याको तुलनात्मक विश्लेषण.....	२४
तालिका ४	: भौगोलिक क्षेत्रका आधारमा तुलनात्मक विश्लेषण (काठमाडौं र पोखरालाई अलग गर्दा).....	२५
तालिका ५	: भौगोलिक क्षेत्रका आधारमा तुलनात्मक विश्लेषण (नगरपालिका र गाउँपालिका अनुसार).....	२६
तालिका ६	: ग्रामीण तथा शहरी क्षेत्रको श्रेणीगत वर्गीकरणको नतिजा तालिका.....	३१
तालिका ७	: नेपालको सन्दर्भमा ग्रामीण तथा शहरी क्षेत्रको श्रेणीगत पुनः वर्गीकरणको नतिजा.....	३४
तालिका ८	: भौगोलिक क्षेत्रका आधारमा ग्रामीण तथा शहरी क्षेत्रको श्रेणीगत पुनः वर्गीकरणको नतिजा.....	३५
तालिका ९	: ग्रामीण तथा शहरी क्षेत्रको श्रेणीगत वर्गीकरण अनुसार भौगोलिक क्षेत्रको जनसङ्ख्या वितरण.....	३५
तालिका १०	: स्थानीय तहमा ग्रामीण तथा शहरी क्षेत्रको श्रेणीगत पुनः वर्गीकरण.....	३६
तालिका ११	: प्रदेशगत ग्रामीण तथा शहरी क्षेत्रको श्रेणीगत पुनः वर्गीकरण.....	३७

ऐतिहासिक रूपमा विभिन्न देशले नगर तथा शहरहरूलाई परिभाषित गर्न विभिन्न मापदण्डको प्रयोग गर्दै आएका छन् । देश अनुसारका फरक फरक मापदण्डले सम्बन्धित देशभित्रै र अरू देशबिच पनि शहरी कार्यसम्पादनको तुलनात्मक अध्ययनमा समस्या पनि देखिएको छ । यस अवस्थामा सन् २०१५ मा दिगो विकास लक्ष्य तथा सन् २०१६ मा नयाँ शहरी कार्यसूची (the New Urban Agenda - NUA) लाई अङ्गीकार गरियो । यससँगै शहरहरू तथा शहरी र ग्रामीण क्षेत्रलाई पनि परिभाषित गर्ने विषयमा तालमेल मिलाउन थप सक्रियतासाथ काम गर्नु आवश्यक महसुस गरियो । त्यसैले दिगो विकास लक्ष्य र नयाँ शहरी कार्यसूची दुबैले शहरीस्तरमा भएका कार्यसम्पादनलाई अभि सहज बनाएका छन् । यी लक्ष्यमा काम गर्नका लागि पक्षराष्ट्रहरूबाट सन् २०१६ मा स्वस्फूर्त प्रतिबद्धता खोजिएको थियो । त्यहीअन्तर्गत रहेर युएन ह्याबिट्याट, युरोपेली आयोग, एफएओ, ओइसिडी र विश्व बैङ्कले दिगो विकास लक्ष्य र नयाँ शहरी कार्यसूची दुबैका सूचकमा समान रूपमा लागू गर्न सकिने तुलनात्मक तथ्याङ्क तयार पार्ने पहल गरेका थिए । यस अन्तर्गत विश्वव्यापी सामञ्जस्यपूर्ण र सहमतिको दृष्टिकोण सिर्जना गर्न धेरै काम भएका छन् । यी प्रयासले देशहरूका विद्यमान राष्ट्रिय परिभाषालाई प्रतिस्थापन गर्ने भन्दा पनि एक आपसमा परिपूरक हुने विधि खोजेका छन्, जुन विधि विभिन्न सन्दर्भमा सजिलै लागू गर्न सकिने देखिन्छ ।

युएन ह्याबिट्याट (UN HABITAT) र युरोपेली आयोग (European Commission) ले सन् २०१८ र २०१९ का बिचमा साभेदारीमा गरेका विभिन्न गतिविधिमध्ये एउटा “दिगो विकास लक्ष्य र नयाँ शहरी कार्यसूचीका शहरी लक्ष्यहरूको विश्वव्यापी अनुगमनलाई सहयोग गर्न शहर/शहरी क्षेत्रहरूको विश्वव्यापी परिभाषा लागू गर्ने सम्भाव्यताको मूल्याङ्कन” रहेको छ । जसका माध्यमबाट सिफारिस गरिएको सामञ्जस्यपूर्ण पद्धति - ग्रामीण तथा शहरी क्षेत्रको श्रेणीगत वर्गीकरण (the Degree of Urbanization concept (DEGURBA) लाई अफ्रिका, ल्याटिन अमेरिका र क्यारिबियन, अरब राज्यहरू र एसिया तथा प्रशान्त क्षेत्रमा आयोजना भएका क्षेत्रीय परामर्श कार्यशालामार्फत ८५ देशका २५० सहभागीलाई जानकारी

गराइएको थियो । कार्यशालामा नेपालको पनि सहभागिता थियो । यी परामर्श कार्यशालापछि संयुक्त राष्ट्रसङ्घका सदस्य राष्ट्रहरूले संयुक्त राष्ट्रसङ्घीय तथ्याङ्क आयोग (United Nations Statistical Commission - UNSC) को ५१औँ बैठक (मार्च २०२०) मा तथ्याङ्कीय तुलनाका लागि शहरी र ग्रामीण क्षेत्रलाई परिभाषित गर्न ग्रामीण तथा शहरी क्षेत्रको श्रेणीगत वर्गीकरणलाई एउटा राम्रो दृष्टिकोणका रूपमा अनुमोदन गरेका छन् ।

ग्रामीण तथा शहरी क्षेत्रको श्रेणीगत वर्गीकरणका लागि दिइएको यस्तो महत्त्वलाई सदस्य राष्ट्रहरूले परामर्श सत्रहरूमा स्वीकार गरेका थिए । देश विशेषको विशिष्ट क्षमता विकास र यस दृष्टिकोणमा नीति निर्माताको थप संलग्नताको आवश्यकता तथा स्थानीय रूपमा उत्पादित तथ्याङ्क प्रयोग गरेर यसलाई कार्यान्वयन गर्न सकिने दृढ सङ्केत पनि उनीहरूले गरेका थिए । ग्रामीण तथा शहरी क्षेत्रको श्रेणीगत वर्गीकरणको विधिका समर्थकहरूलाई उक्त दृष्टिकोणको परीक्षण गर्न र अध्ययन विधिको कार्यान्वयनका लागि सान्दर्भिक प्राविधिक सामग्री तयार गर्न अनुरोधसहित तथ्याङ्क आयोगको बैठकमा यी भावनालाई थप मुखरित गरिएको थियो ।

परामर्श कार्यशालाका क्रममा सदस्य राष्ट्रहरूको अनुरोध तथा तथ्याङ्क आयोगको सिफारिसलाई कार्यान्वयन गर्न युएन ह्याबिट्ट्याट र युरोपेली आयोगले शहरी-ग्रामीण क्षेत्रको परिभाषालाई एकरूपता दिने प्रयास गरेका थिए । उक्त प्रक्रियामा संलग्न अन्य साभेदारहरूसँगको समन्वयमा “चयन गरिएका देशहरूमा तुलनात्मक शहरी तथ्याङ्क उत्पादन गर्न ग्रामीण तथा शहरी क्षेत्रको श्रेणीगत वर्गीकरण पद्धतिको प्रयोग” शीर्षकमा परियोजना तर्जुमा गरिएको थियो । सन् २०२१ सेप्टेम्बर र २०२३ जुनका बिचमा कार्यक्रम सञ्चालन गर्दै यो पाइलट परियोजना अरब राष्ट्रहरू, एसिया, ल्याटिन अमेरिका तथा क्यारिबियन (एलएसी) र सहारा अफ्रिकी उपक्षेत्रका १३ देशहरूमा कार्यान्वयन भएको थियो । यसले सम्बन्धित देशका सरकारलाई तथ्याङ्क व्यवस्थापनका आफ्ना संरचनामा ग्रामीण तथा शहरी क्षेत्रको श्रेणीगत वर्गीकरण पद्धति अवलम्बन गर्ने र क्षमता विकास गर्ने लक्ष्य लिएको छ । एसियामा पाइलट परियोजना सञ्चालन गर्नका लागि नेपाल, फिलिपिन्स, इन्डोनेसिया, गणतन्त्र लाओस र अजरबैजान गरी पाँच वटा देश सहभागी भएका थिए ।

ग्रामीण तथा शहरी क्षेत्रको श्रेणीगत वर्गीकरणको कार्यान्वयनमार्फत निम्न उद्देश्य प्राप्त हुने छन् :

१. विश्वव्यापी मान्य विधि र परिभाषामा आधारित भएर अन्तरराष्ट्रिय रूपमा सामन्जस्यपूर्ण र तुलनायोग्य ग्रामीण तथा शहरी जनसङ्ख्या तथ्याङ्क उत्पादन गर्ने,
२. दिगो विकास लक्ष्यसँग सम्बन्धित विश्वस्तरीय तथा तुलनायोग्य तथ्याङ्क उत्पादन गर्न राष्ट्रिय मापदण्ड तथा प्रणालीको परिपूरक हुने गरी विश्लेषण विधिलाई कार्यान्वयन गर्ने,
३. शहरीकरण र विकासलाई मार्गदर्शन गर्ने महत्त्वपूर्ण नीति निर्माण र निर्णय प्रक्रियालाई मार्गदर्शन गर्न खण्डीकृत तथ्याङ्कको उत्पादन र विश्लेषण गर्ने ।

ग्रामीण तथा शहरी क्षेत्रको श्रेणीगत वर्गीकरण विधिलाई प्रत्येक देशमा कार्यान्वयन गर्न सम्बन्धित देशका तथ्याङ्क कार्यालय, नक्साङ्कन गर्ने निकाय, शहरी विकासका लागि जिम्मेवार संस्था र अन्य सम्बन्धित निकायका प्राविधिक टोलीलाई लक्षित गर्दै शृङ्खलावद्ध प्रयोगात्मक तालिमको आयोजना गरिएको थियो । ती तालिम निम्न बमोजिम थिए :

- (क) **परिचयात्मक कार्यशाला** : यो कार्यशाला शहरी विकास र जनसङ्ख्यासँग सम्बन्धित सबै सान्दर्भिक प्राविधिक तथा नीति निर्माताका लागि आयोजना गरिएको थियो । यस कार्यशालामा सहभागीहरू ग्रामीण तथा शहरी क्षेत्रको श्रेणीगत वर्गीकरण विधिको गहन बुझाइ, यसको औचित्य, सान्दर्भिकता, कार्यान्वयन कार्यप्रवाह, विश्लेषणात्मक पक्ष, तथ्याङ्कको आवश्यकता र शहरी अनुगमन तथा नीति निर्माणमा यसको प्रयोगबारे जानकार भएका थिए । यो कार्यशाला युएन ह्याबिट्वाट र युरोपेली सङ्घ/संयुक्त अनुसन्धान केन्द्र (JRC) को सहयोगमा आयोजना भएको थियो ।

- (ख) प्राविधिक परामर्श कार्यशाला : प्राविधिक जनशक्तिको क्षमता देशभित्रै विकास गर्न यस कार्यशाला अन्तर्गत प्रयोगात्मक कार्यमा आधारित दुई वटा तालिम सञ्चालन भएका थिए। पहिलो तालिमको लक्ष्य राष्ट्रिय तथ्याङ्क कार्यालयको तथ्याङ्कमा आधारित भई ग्रामीण तथा शहरी क्षेत्रको श्रेणीगत वर्गीकरण विधिको प्रत्यक्ष कार्यान्वयन गर्ने थियो। त्यसैगरी, दोस्रो तालिम ग्रामीण तथा शहरी क्षेत्रको श्रेणीगत वर्गीकरण विधिमा आधारित भई चयन भएका शहरका लागि दिगो विकास लक्ष्य ११ का नतिजाको गणनामा लक्षित थियो।
- (ग) प्राविधिक सहकार्य : युएन ह्याबिट्वाट र युरोपेली आयोगको विज्ञ समूहद्वारा देशभित्रका प्राविधिक टोलीलाई पाइलट परियोजनाको अवधिभर र आवश्यकताका आधारमा त्यसपछि पनि प्राविधिक सहयोग उपलब्ध गराइएको थियो। यस सहयोगले ग्रामीण तथा शहरी क्षेत्रको श्रेणीगत वर्गीकरण विधिको कार्यान्वयन तथा नयाँ शहरी कार्यसूची र दिगो विकास लक्ष्य ११ को कार्यप्रवाह, तथ्याङ्कको व्याख्या र प्रतिवेदन तयार गर्नेसम्मको रहेको थियो। प्राविधिक समूहको आवश्यकताअनुसार अनलाइन छलफल तथा बैठकमार्फत पनि प्राविधिक परामर्श उपलब्ध भएको थियो।

नेपालको शहरी प्रणालीले शहरी क्षेत्रको परिभाषा र शहरी क्षेत्र घोषणामा तादात्म्य देखाउँदैन । राष्ट्रिय शहरी नीति, २०६४ र शहरी विकास रणनीति, २०७३ दुबैले (१) ५००० भन्दा बढी जनसङ्ख्या भएको, (२) प्रति हेक्टर न्यूनतम १० व्यक्ति रहेको जनघनत्वको, र (३) १० वर्षभन्दा माथिको जनसङ्ख्याको कम्तीमा पनि ५० प्रतिशत गैरकृषि आर्थिक गतिविधिमा संलग्न भएका आधारमा शहरी केन्द्रहरूलाई परिभाषित गरेका छन् । राष्ट्रिय शहरी विकास रणनीतिले नगरपालिकाको रूपमा स्तरोन्नति गर्ने प्रक्रियामा वस्तुगत रूपमा हेरिनुपर्ने गरी शहरीकरण हुँदै गरेका बस्तीका लागि नगरोन्मुख बस्ती (Census Town) को अवधारणा ल्याएको छ ।

आर्थिक वर्ष २०७०/७१ सम्म नेपालमा नगरपालिकाको सङ्ख्या ५८ वटा रहेकोमा राज्य पुनःसंरचना भएपछि नगरपालिका थप गरेर २०७४/०७५ मा यो सङ्ख्या २९३ हुन पुगेको छ । यससँगै नगरपालिकाबासीको जनसङ्ख्या पनि १७ प्रतिशतबाट ६६ प्रतिशत पुगेको छ । नगरपालिकाको सङ्ख्या र नगरपालिकाको जनसङ्ख्या दुवैमा भएको तीव्र वृद्धि जनसङ्ख्यालाई मात्र आधार मानेर नगरपालिका घोषणा गर्ने परिपाटीको परिणाम हो भन्न सकिन्छ । घोषणा गर्दा नगरपालिका वा शहरी श्रेणीमा पारिए पनि केही साना बजार केन्द्र र सामूहिक आवास (clustered nodes) भएका अधिकांश नगरपालिकाको परिदृश्य अझै पनि ग्रामीण चरित्रकै छ । त्यस्ता नगरपालिकामा कम जनघनत्व छ र तिनमा भूक्षेत्रगत आधारमा छरिएको जनसङ्ख्या मुख्यतया कृषिमा निर्भर छ ।

माथि उल्लेख गरिएका उद्देश्यका अतिरिक्त यो विधि सङ्घ, प्रदेश, स्थानीय तहका सरकार लगायत अन्य सरोकारवाला निकाय सबैका लागि नगरपालिका र गाउँपालिकाभित्रको जनसङ्ख्याको वास्तविक ग्रामीण तथा शहरी क्षेत्रको वर्गीकरणको अवस्था प्राप्त गर्न विश्वव्यापी मापदण्डद्वारा परिभाषित वास्तविक शहरी जनसङ्ख्याबारे बुझ्न महत्वपूर्ण प्रस्थान विन्दु हुनेछ । दिगो विकास लक्ष्य - ११ का विभिन्न सूचकको मापन गर्ने साधनका रूपमा ग्रामीण तथा शहरी क्षेत्रको श्रेणीगत वर्गीकरण विधिले नगरहरू, शहरहरू र देशहरूभित्रै

तथा अन्य देशहरूबिच पनि एकरूपता र तुलनायोग्य आधार पनि प्रदान गर्दछ ।

तसर्थ, नेपालको सन्दर्भमा शहरी र ग्रामीण जनसङ्ख्यालाई परिभाषित गर्न, साभ्ना स्वीकार्य परिभाषा तय गर्न र हालै प्रकाशित राष्ट्रिय जनगणना २०७८ को तथ्याङ्कले उपलब्ध गराएको अवसरलाई ध्यानमा राख्दै राष्ट्रिय योजना आयोगको निर्णय अनुसार केन्द्रीय तथ्याङ्क विभाग (हालको राष्ट्रिय तथ्याङ्क कार्यालय) २०७८ साल चैतमा ग्रामीण तथा शहरी क्षेत्रको श्रेणीगत वर्गीकरण विश्लेषणको पाइलट परियोजनामा सहभागी भएको थियो ।

राष्ट्रिय तथ्याङ्क कार्यालय र युएन ह्याबिट्याटबिचको सुरुआती परामर्श बैठक, सरोकारवालाहरूको छनोट र राष्ट्रिय तथ्याङ्क कार्यालयको नेतृत्वमा पाइलट परियोजनाका लागि मुख्य रूपमा प्रयोग हुने तथ्याङ्क सङ्कलन लगायतका गतिविधिपछि २०७९ साल असार २८ गते काठमाडौँमा प्रारम्भिक कार्यशाला र २०७९ साल असार २९ देखि ३१ गतेसम्म धुलिखेलमा पहिलो प्राविधिक तालिम परामर्श कार्यशाला आयोजना भएका थिए । उक्त प्रारम्भिक कार्यशालामा राष्ट्रिय योजना आयोगका माननीय सदस्य, शहरी विकास तथा भवन निर्माण विभागका उपमहानिर्देशक, युरोपियन युनियनका महामहिम राजदूत र संयुक्त राष्ट्रसङ्घीय मुख्यालयको तथ्याङ्क एकाइका शाखा प्रमुखको पनि सहभागिता थियो । दुबै कार्यशाला राष्ट्रिय तथ्याङ्क कार्यालय, युएन ह्याबिट्याट र युरोपेली सङ्घको संयुक्त अनुसन्धान केन्द्र (JRC) बाट संयुक्त रूपमा सहजीकरण गरिएका थिए ।

प्रशिक्षणपछि राष्ट्रिय तथ्याङ्क कार्यालय, नापी विभाग, शहरी विकास तथा भवन निर्माण विभाग र अन्य सरोकारवालाहरूद्वारा ग्रामीण तथा शहरी क्षेत्रको श्रेणीगत वर्गीकरण विधिको कार्यान्वयनबाट २०६८ को राष्ट्रिय जनगणनाका आधारमा पूरै देशभरका शहरी क्षेत्रको वितरणलाई दर्शाउने राष्ट्रिय जनसङ्ख्या ग्रिड र ग्रामीण तथा शहरी क्षेत्रको श्रेणीगत वर्गीकरण तयार भएको थियो । तत्पश्चात २०८० साल असार १४ र १५ गतेको कार्य गोष्ठीबाट राष्ट्रिय जनगणना २०७८ को नतिजाको आधारमा निकालिएको ग्रामीण तथा शहरी श्रेणीगत वर्गीकरणको विश्लेषण गरी स्थलगत अध्ययनबाट केही स्थानीय तहमा परीक्षणसहित सहमति खोजिएको थियो । राष्ट्रिय तथ्याङ्क कार्यालयको नेतृत्वमा उक्त स्थलगत अध्ययन २०८० साल असार २६ देखि २८ गतेसम्म गरिएको थियो ।

दिगो विकास लक्ष्य - ११ का सूचकको गणनामा केन्द्रित हुने गरी दोस्रो प्राविधिक तालिम २०८० साउन ३० देखि भदौ १ सम्म युएन ह्याबिट्याटको मुख्यालयको सहजीकरणमा आयोजना भएको थियो । यो तालिम भन्दा अघि ग्रामीण तथा शहरी क्षेत्रको श्रेणीगत वर्गीकरण विधि र नतिजामा सरोकारवालाहरूको सहमति लिन २०८० साउन २९ (१४ अगस्ट २०२३) मा कार्यशाला आयोजना गरिएको थियो ।



नेपालमा ग्रामीण तथा शहरी क्षेत्रको श्रेणीगत वर्गीकरण विधि र प्रयोग




ग्रामीण तथा शहरी क्षेत्रको श्रेणीगत वर्गीकरण विधिलाई व्यवहारमा अलवम्बन गर्नुअघि अध्ययन टोलीले पुराना तथ्याङ्कलाई प्रयोग गर्न अध्ययन तथा विश्लेषण गरी एकरूपता दिने काम गर्‍यो । यस अन्तर्गत विसं २०६८ र २०७८ बिचका स्थानिय तहहरूको नाममा एकरूपता कायम गर्न तिनका विशेषताहरूको समीक्षा गर्नुका साथै तथ्याङ्कको मिलान वा सम्पादन गरिएको थियो । यसका साथै, थप विश्लेषणको ढाँचामा एकरूपताका लागि नापी विभागले प्रयोग गरेका सीमा नक्सा/आकृतिगत फाइल (shape file) (भौगोलिक सूचना प्रणाली दिने) र जनगणनाको तथ्याङ्कका आधारमा एकीकृत तथ्याङ्क सुनिश्चित गर्न तथ्याङ्कहरूको संयोजन गरिएको थियो ।

४.९ सिंहावलोकन र कार्यप्रवाह

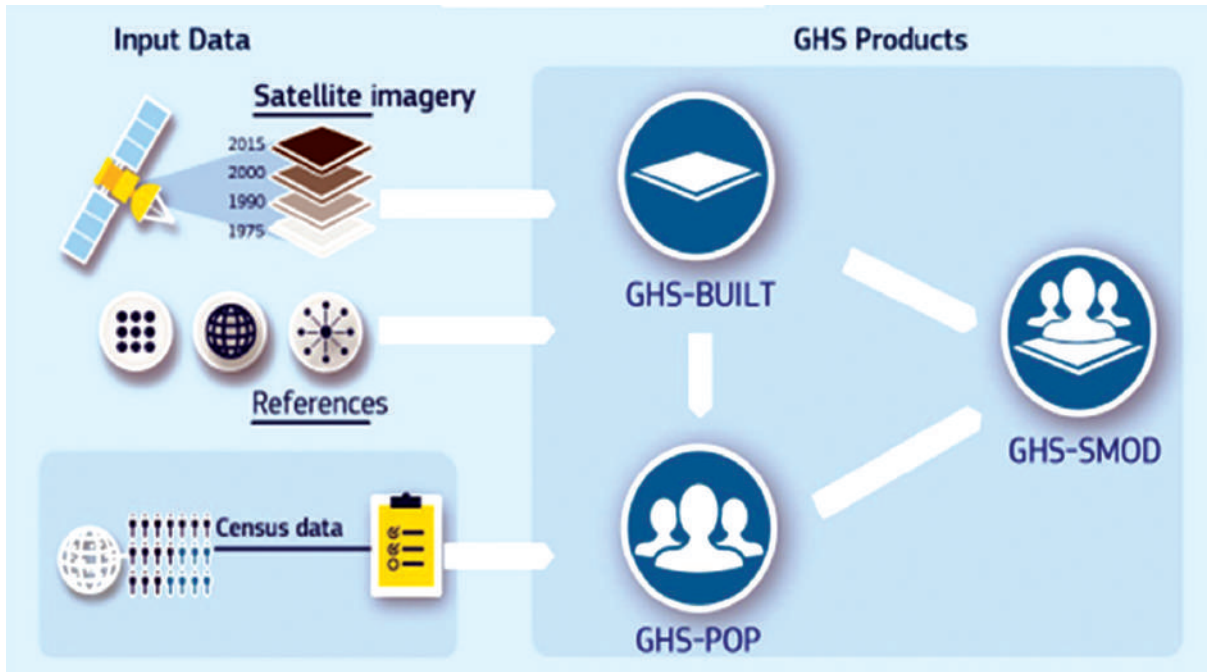
शहरीकरणको स्तरले कुनै देश/क्षेत्रको समग्र भूभागलाई ग्रामीण-शहरी क्षेत्रको निरन्तरता देखाउने गरी वर्गीकरण गर्दछ, जसमा बसोबास क्षेत्रको श्रेणीगत विभाजन (Settlement Hierarchy) लाई समेट्न जनसङ्ख्याको आकार र जनघनत्वको सीमालाई संयोजन गरिन्छ । यो पद्धति दुई चरणको प्रक्रियामा अवलम्बन गरिन्छ : पहिलोमा जनघनत्व, निकटता र जनसङ्ख्याको आकारका आधारमा १ वर्ग किलोमिटरका ग्रिड सेलहरू वर्गीकरण गरिन्छ । त्यसपछि, स्थानीय एकाइहरूलाई तिनीहरूको जनसङ्ख्या रहने ग्रिड सेलहरूको प्रकारका आधारमा वर्गीकरण गरिन्छ । यस विधि अनुसार वर्गीकरणलाई दुई तह हुने गरी परिभाषा गरिएको छ । पहिलो तहका तीन वर्ग छन् : ती अन्तर्गत शहरी केन्द्र, शहरी क्षेत्र (क्लस्टर) र ग्रामीण ग्रिड सेल पर्दछन् । यसका साथै, दोस्रो तहका सात वटा वर्ग छन् । ती अन्तर्गत शहरी क्षेत्रहरूमा घना शहरी क्षेत्र, अर्धघना शहरी क्षेत्र र शहरोन्मुख तथा अर्धशहरी ग्रिड सेलहरू पर्दछन् भने ग्रामीण ग्रिड सेलहरू अन्तर्गत ग्रामीण क्षेत्र, कम जनघनत्वको ग्रामीण

ग्रिड सेल र धेरै कम जनघनत्वको ग्रामीण ग्रिड सेल रहेका छन् ।

तालिका १ मा ग्रामीण तथा शहरी क्षेत्रको श्रेणीगत वर्गीकरण विधिको कार्यान्वयनका लागि उपलब्ध उपायको सारांश प्रस्तुत गरिएको छ :-

 <p>सफ्टवेयर</p>	 <p>विवरण</p>	 <p>भर्सन र जडानको प्रकार</p>
<p>GHS-POP2G - जनसङ्ख्याबाट ग्रिड</p>	<p>जनसङ्ख्याबाट ग्रिड (GHS-POP2G) : यो भेक्टर जनगणना तथ्याङ्क (बहुभुज अर्थात् पोलिगन वा विन्दुहरू) बाट GeoTIFF ढाँचामा भूस्थानिक (geospatial) जनसङ्ख्या ग्रिड उत्पादन गर्ने उपाय हो ।</p>	<p>भर्सन : <ul style="list-style-type: none"> ● Standalone ● ArcGis सफ्टवेयरले काम गर्ने तरिका : अफलाइन</p>
<p>GHS-DUG - शहरीकरणको स्तर ग्रिड</p>	<p>शहरीकरणको स्तर ग्रिड (GHS-DUG) : यो शहरीकरणको स्तर अनुसार जनसङ्ख्या ग्रिडबाट भूस्थानिक बस्ती वर्गीकरण तयार गर्ने लचिलो उपाय हो ।</p>	<p>भर्सन : <ul style="list-style-type: none"> ● Standalone ● ArcGis सफ्टवेयरले काम गर्ने तरिका : अफलाइन</p>
<p>GHS-DU-TUC - शहरीकरणको स्तर भूक्षेत्रगत एकाइ वर्गीकरण</p>	<p>शहरीकरणको स्तर - भूक्षेत्रगत एकाइ वर्गीकरण (GHS-DU-TUC) : यो शहरीकरणको स्तर अनुसार बस्ती वर्गीकरण ग्रिडबाट स्थानीय एकाइहरूलाई वर्गीकरण गर्ने उपाय हो ।</p>	<p>भर्सन : <ul style="list-style-type: none"> ● Standalone ● ArcGis सफ्टवेयरले काम गर्ने तरिका : अनलाइन</p>

तालिका १ : डिगर्बाको कार्यान्वयनका लागि उपलब्ध साधन/उपकरणको सारांश



चित्र १ : GHS को कार्यप्रवाह

४.२ राष्ट्रिय जनगणना २०६८ र २०७८ को तथ्याङ्कको समीक्षा

राष्ट्रिय तथ्याङ्क कार्यालयको नेतृत्वमा अध्ययन टोलीले नेपालको अद्यावधिक नक्सामार्फत उपलब्ध स्थानिक र विशेषतागत (Spatial and attribute) तथ्याङ्कलाई सङ्घ, प्रदेश, जिल्ला, स्थानीय तह र वडाको श्रेणीगत क्रममा विस्तृत रूपमा अध्ययन गरेको थियो । राष्ट्रिय जनगणना २०६८ र २०७८ दुबैका आधारमा वडाको जनसङ्ख्यालाई बसोबास क्षेत्र (Built Up Area) सँग एकीकृत गरी जनसङ्ख्या ग्रिडमा तयार गर्ने आधार तय गरिएको थियो ।

४.३ वडाको जनसङ्ख्यालाई ग्रिडमा तयार गर्ने कार्य

यस कार्यका लागि जिएचएस-पिओपी२जी (GHS-POP2G) नामक सफ्टवेयर प्रयोग गरिएको थियो । यसले रिजोलुसन (५०, १००, १००० मिटर) मा ग्रिड तयार पार्दछ र प्रत्येक ग्रिडलाई बिन्दु वा बहुभुज जनसङ्ख्या तथ्याङ्कमा आधारित जनसङ्ख्या वितरण गर्दछ । यसले ठुलो भूक्षेत्रमा चरणवद्ध ग्रिड निर्धारणको विकल्पसमेत दिन्छ ।

विज्ञहरूको चरणवद्ध सहजीकरणमा शुरुमा १००० मिटर लम्बाई र १००० मिटर चौडाईको ग्रिड बनाई काम गरिएको थियो ।

प्रयोग गरिएको तथ्याङ्क (Input Data):

१. जनसङ्ख्या तथ्याङ्कका साथमा आकृतिगत फाइल (Shapefile)
२. प्रशासनिक एकाइको बसोबास क्षेत्र (World Building Footprint – Open Source Data)

The screenshot shows the 'GHS Population To Grid' software interface. The window title is 'GHS Population To Grid'. The menu bar includes 'File', 'Input', 'Output', 'Options', and 'Help'. The main interface is divided into several sections:

- OUTPUT:** Path: D:\DEGURBA Tool Data\Results. A 'RUN' button is present.
- coordinate system - EPSG:** Set to ESRI:54009.
- maximum pixel resolution:** Set to 1000.
- Population:** Path: D:\DEGURBA Tool Data\NEPAL Data\nepal_ward_census_project.shp. Fields include: coordinate system - EPSG (EPSG:4326), population count field (OBJECTID_1), polygon ID field (* AUTO *), and stepwise group field (* NOT USED *).
- Built-up:** Path: D:\DEGURBA Tool Data\NEPAL Data\Raster file - built up areas (for grid)-20230629T032229Z-001\Raster. Fields include: coordinate system - EPSG (EPSG:4326), extent relative to POP (OK), and data range (min: 0, data range: 0 to 65535, max: 100000).

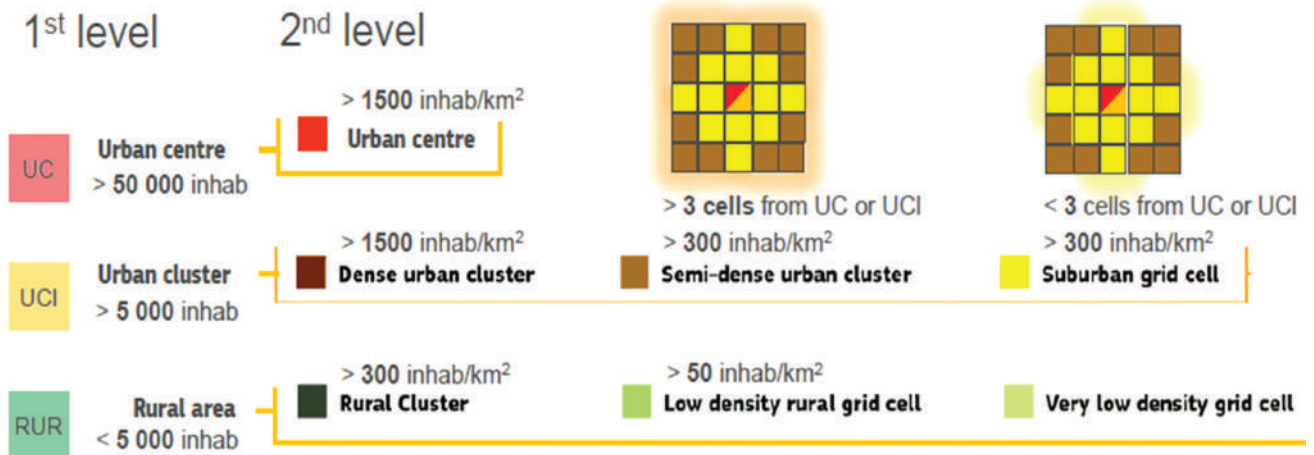
चित्र २ : ग्रिडमा GHS जनसङ्ख्या प्रस्तुत गर्ने विधि

४.४ जनसंख्या ग्रिडको ग्रामीण तथा शहरी क्षेत्रमा श्रेणीगत वर्गीकरण

यस चरणमा अध्ययन विधि, परिभाषा, बस्तीको श्रेणीगत विभाजन, डियुजी सफ्टवेयर (DUG tools) का लागि प्रयोग गरिने जनसंख्या ग्रिडको तथ्याङ्क, गुणस्तर जाँच तथा प्रयोगमा ध्यान केन्द्रित गर्दै ग्रामीण तथा शहरी क्षेत्रको श्रेणीगत वर्गीकरणका आधारमा जनसंख्या ग्रिडलाई श्रेणीगत वर्गीकरण गरिएको थियो। शहरीकरणको श्रेणीगत वर्गीकरणका क्रममा ग्रामीण तथा शहरी क्षेत्रको श्रेणीगत विशेषताको निरन्तरता (Contiguity) (४ वटा ग्रिड र ८ वटा ग्रिड), जनघनत्वको न्यूनतम सीमा र जनसंख्याको आकारबारे व्याख्या गरिएको थियो।

श्रेणीगत वर्गीकरणका लागि ग्रिडले जनसंख्याका साथै जनघनत्वको न्यूनतम सीमा पूरा गर्नु पर्दछ। उक्त न्यूनतम सीमा निम्न बमोजिम छ :

१. जनघनत्व १५०० व्यक्ति/वर्ग किमिभन्दा बढी - शहरी केन्द्र (४ ग्रिडको निकटता), ५०,००० भन्दा बढी जनसंख्या
२. जनघनत्व ३००-१५०० व्यक्ति/वर्ग किमि - शहरी क्षेत्र (८ ग्रिडको निकटता) ५००० भन्दा बढी जनसंख्या
३. जनघनत्व ५०-३०० व्यक्ति/वर्ग किमि - ग्रामीण क्षेत्र (८ ग्रिडको निकटता), ५००० भन्दा कम जनसंख्या।



चित्र ३ : जनसंख्या ग्रिडको श्रेणीगत वर्गीकरण

प्रयोग गरिएको तथ्याङ्क (Input Data) :-

१. बुँदा ४.३ बाट आएको तथ्याङ्कको नतिजा (Pop2G Output)

The screenshot shows the 'GHS Degree of Urbanisation Grid' software interface. The window title is 'GHS Degree of Urbanisation Grid'. The menu bar includes 'File', 'Input', 'Output', 'Options', and 'Help'. The main interface is divided into several sections:

- OUTPUT:** D:\DEGURBA Tool Data\Results
- POPULATION:** D:\DEGURBA Tool Data\Results\GHS-POP2G_1000m.tif
- BUILT-UP:** Includes 'min', 'data range', and 'max' input fields, and a 'coordinate system - EPSG' field.
- REGIONS:** Includes 'polygons/regions count' and 'coordinate system - EPSG' input fields.
- LAND:** Includes 'min', 'data range', and 'max' input fields, and a 'coordinate system - EPSG' field.

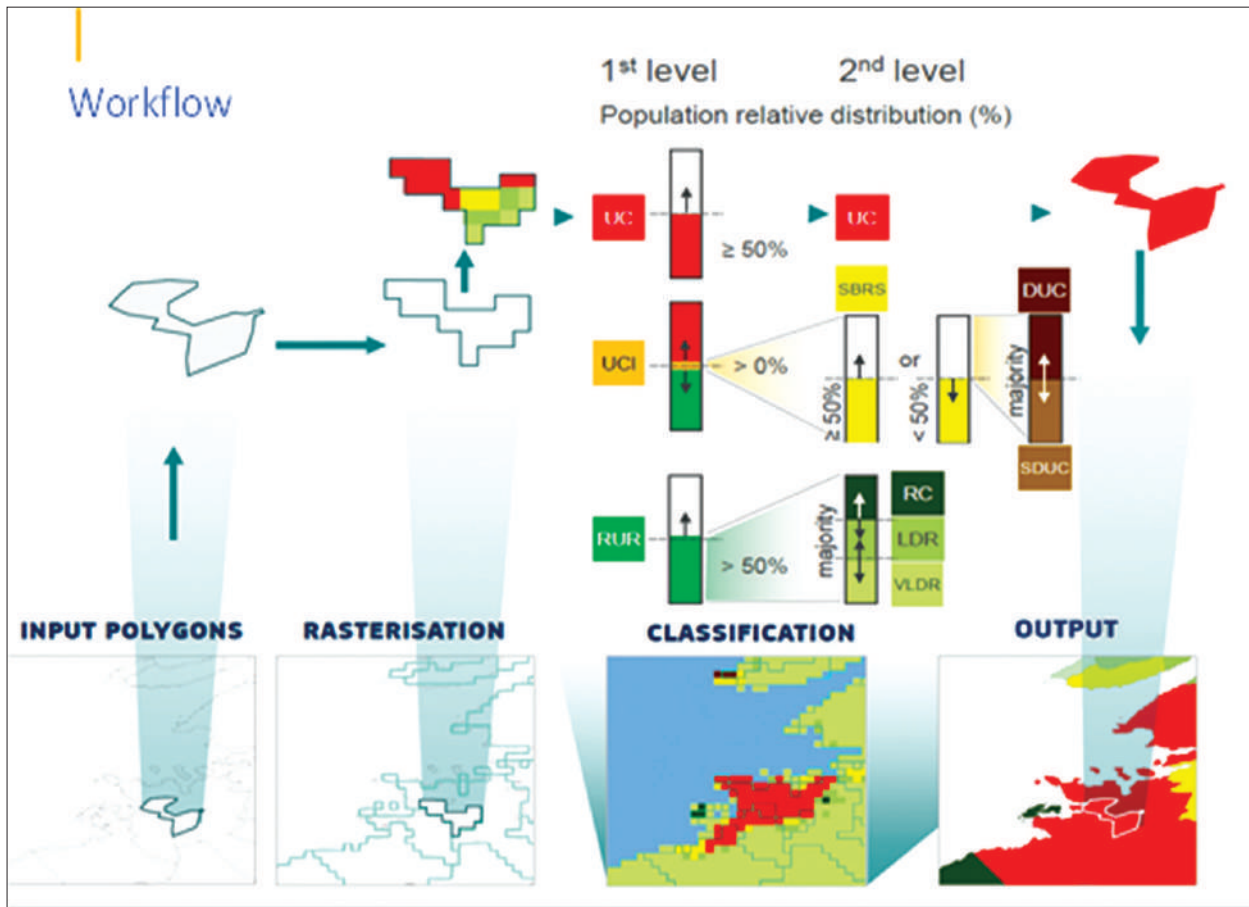
A 'RUN' button is located in the top right corner of the interface.

चित्र ४ : शहरीकरण ग्रिडको GHS श्रेणीगत गर्ने बिधि

४.५ शहरीकरणको वर्गीकरणलाई पुनः वडागत प्रस्तुति

डियु-टियुसी सफ्टवेयर प्रयोग गरी शहरीकरणको वर्गीकरणका लागि जनसङ्ख्याका विभिन्न सङ्ख्यात्मकमानबारे जनसङ्ख्याको न्यूनतम र अधिकतम सीमाका आधारमा वडाको श्रेणीगत वर्गीकरण गरिएको थियो ।

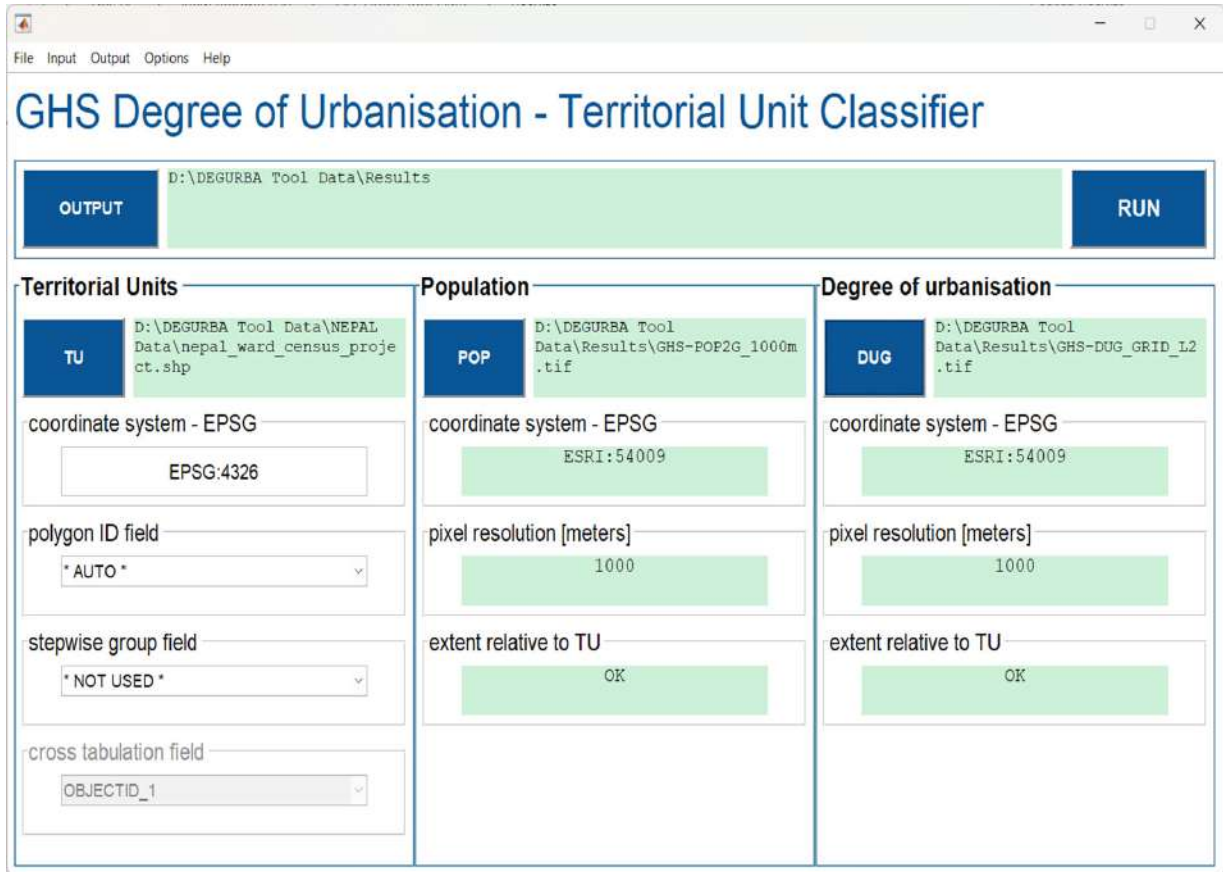
यसैगरी, नतिजाबाट वडा, नगरपालिका तथा सम्पूर्ण देशमा शहरी र ग्रामीण जनसङ्ख्याको प्रतिशत गणना गर्न एक्सेल (Excel) को प्रयोग गरिएको थियो ।



चित्र ५ : कार्यप्रवाह

प्रयोग गरिएको तथ्याङ्क (Input data) :-

१. जनसङ्ख्या तथ्याङ्कका साथमा आकृतिगत फाइल (Shapefile with population data) (बुँदा नम्बर ४.३ मा नै प्रयोग गरिएको फाइल)
२. बुँदा नम्बर ४.३ बाट प्राप्त नतिजा (Pop2G Output)
३. बुँदा नम्बर ४.४ बाट प्राप्त नतिजा (DUG Output)



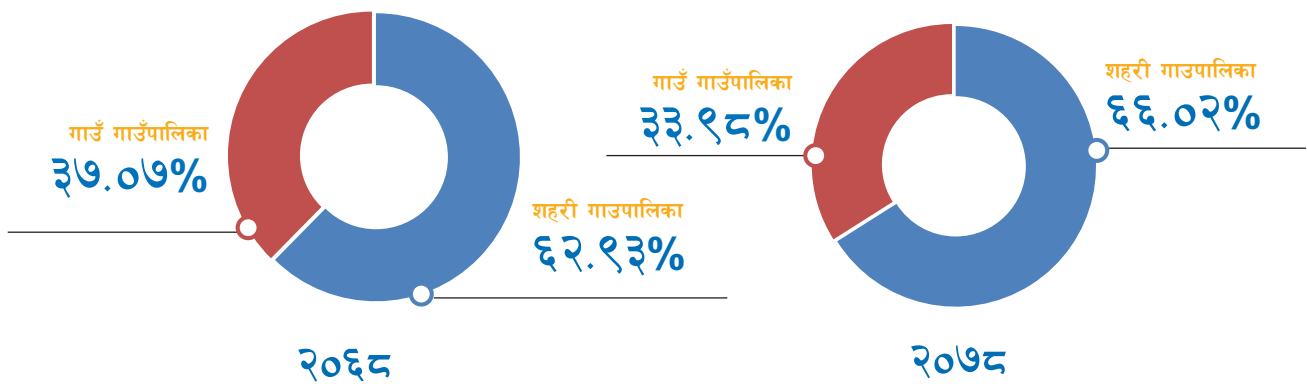
चित्र ६ : शहरीकरणको श्रेणीगत वर्गीकरण GHS - भूक्षेत्रगत एकाइको वर्गीकरण गर्ने विधि

ग्रामीण तथा शहरी क्षेत्रको श्रेणीगत वर्गीकरण विधिबाट गरिएको विश्लेषणको नतिजालाई एक्सेलमा प्रयोग गर्नुका साथै जनसङ्ख्या वितरणलाई देखाउन क्यु-जिआइएस (Q-GIS) प्रयोग गरेर वडा तथा नगरपालिका तहमा नक्साङ्कन गर्ने कार्य गरिएको थियो ।



गाउँपालिका र नगरपालिकाको जनसङ्ख्याका आधारमा तुलनात्मक विश्लेषण

राष्ट्रिय परिभाषा, श्रेणीगत वर्गीकरण र देशको भौगोलिक क्षेत्रका सन्दर्भमा जनसङ्ख्याको तुलनात्मक अध्ययन गर्न विसं २०६८ र २०७८ दुबै राष्ट्रिय जनगणनाको तथ्याङ्क विश्लेषण गरिएको थियो ।



तालिका २ : विसं. २०६८ र २०७८ बिचको जनगणनाको तथ्याङ्कको तुलनात्मक विश्लेषण

एकाइ	प्रशासनिक एकाइ	सङ्ख्या	२०६८			२०७८		
			कुल जनसङ्ख्या	जनसङ्ख्या (%)	कुल (%)	कुल जनसङ्ख्या	जनसङ्ख्या (%)	कुल (%)
शहरी नपा	महानगरपालिका	६	२३,९९,४५७	९.१२%	६२.९३%	२५,५५,५७९	८.८४%	६६.०२%
	उप महानगरपालिका	११	१५,५६,५१३	५.९३%		१९,५३,२८९	६.७५%	
	नगरपालिका	२७६	१,२५,६४,५४१	४७.८६%		१,४५,८८,९९८	५०.४४%	
ग्रामीण	गाउँपालिका	४६०	९७,३१,०७९	३७.०७%	३७.०७%	९८,२७,६१४	३३.९८%	३३.९८%
जम्मा		७५३	२,६२,५१,५९०	१००%		२,८९,२५,४८०	१००%	

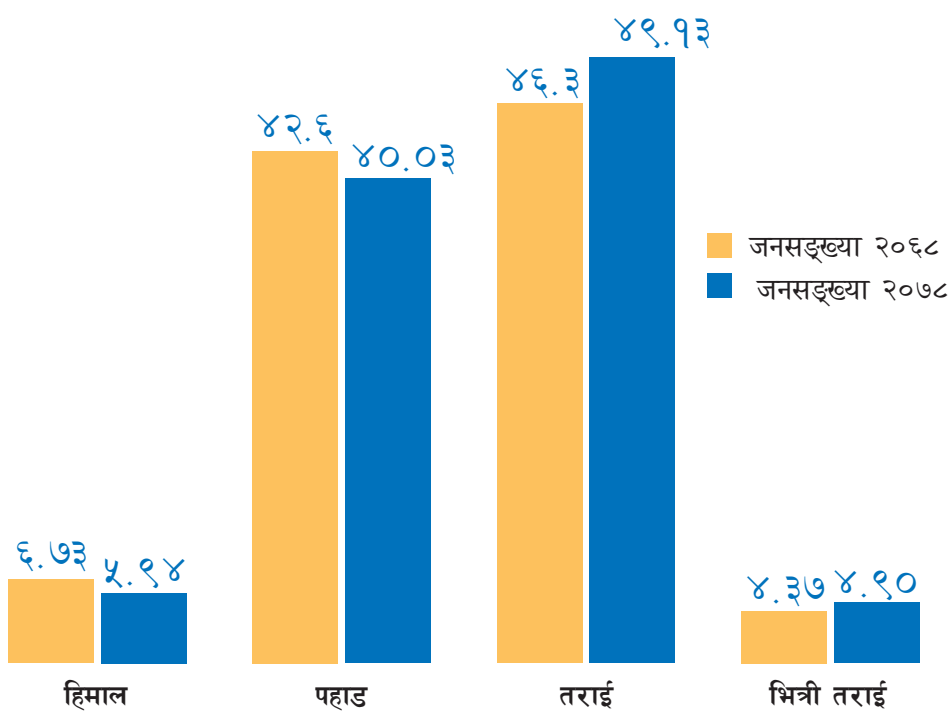
नोट : कुल जनसङ्ख्यामा संस्थागत जनसङ्ख्या समावेश गरिएको छैन ।

विसं. २०६८ र २०७८ का राष्ट्रिय जनगणनाको तुलनात्मक विश्लेषणबाट राज्यको पुनःसंरचनापछि नगरपालिकाको जनसङ्ख्या ६२.९३ प्रतिशतबाट बढेर ६६.०२ प्रतिशत पुगेको देखिन्छ। विभिन्न शहरी प्रशासनिक एकाइहरूमध्ये नगरपालिकाको जनसङ्ख्यामा २.५८ प्रतिशत विन्दुले वृद्धि भएको देखिन्छ। त्यसपछि उपमहानगरपालिकाको ०.८२ प्रतिशत विन्दुले वृद्धि भएको देखिन्छ। त्यसैगरी महानगरपालिका र गाउँपालिकाको जनसङ्ख्या समग्रमा बढेको भए तापनि कुल जनसङ्ख्यामा यिनीहरूको अंश क्रमशः ०.३ प्रतिशत विन्दुले र ३.०९ प्रतिशत विन्दुले घटेको देखिन्छ।

तालिका ३ : भौगोलिक क्षेत्रका आधारमा जनसङ्ख्याको तुलनात्मक विश्लेषण

भौगोलिक क्षेत्र	क्षेत्रफल %	२०६८		२०७८		शहरी नपा श्रेणी			
		कुल जनसङ्ख्या	जनसङ्ख्या (%)	कुल जनसङ्ख्या	जनसङ्ख्या (%)	नपाको सङ्ख्या	नपा	उमनपा	मनपा
हिमाल	३५%	१७,६६,५३५	६.७	१७,१८,१४५	५.९	२७	२७		
पहाड	४२%	१,११,८२,३७६	४२.६	१,१५,७८,१३९	४०.०	११३	१०९	१	३
तराई	१९%	१,२१,५४,२८०	४६.३	१,४२,११,७१६	४९.१	१४४	१३४	८	२
भित्रीमधेश	४%	११,४८,३९९	४.४	१४,१७,४८०	४.९	९	६	२	१
जम्मा		२,६२,५१,५९०	१००%	२,८९,२५,४८०	१००%	२९३	२७६	११	६

नोट : नपा- नगरपालिका, उमनपा-उपमहानगरपालिका, मनपा-महानगरपालिका



चित्र ७ : विसं २०६८ र २०७८ मा भौगोलिक क्षेत्रका आधारमा जनसङ्ख्या (%)

भौगोलिक क्षेत्रका आधारमा हेर्दा कुल क्षेत्रफलको १९ प्रतिशत भूभाग भएको तराईमा अन्य क्षेत्रको तुलनामा ५० प्रतिशतभन्दा बढी जनसङ्ख्या (जनगणना २०७८) र २९३ नगरपालिकामध्ये १४४ वटा नगरपालिका (४९ प्रतिशत) छन्। तराई क्षेत्रमा केन्द्रित जनसङ्ख्याका अतिरिक्त यस क्षेत्रका नगरपालिका र उपमहानगरपालिकाको उल्लेख्य सङ्ख्याले पनि यस क्षेत्रमा जनसङ्ख्या वृद्धि भएको देखिन्छ। यसबाट अहिले पहाडी क्षेत्रमा केन्द्रित महानगरको सङ्ख्या भविष्यमा तराईमा बढ्न सक्ने सम्भावना देखिन्छ।

जनगणना २०६८ र २०७८ बिचमा तराईमा कुल जनसङ्ख्या ३ प्रतिशत विन्दुले बढेको देखिन्छ भने त्यसपछिको वृद्धि भित्रिमधेशमा ०.५ प्रतिशत विन्दुले बढेको देखिन्छ। बाँकी क्षेत्रमा बसोबास गर्ने जनसङ्ख्याको अनुपात घटेको देखिन्छ, जबकि पहाडी क्षेत्रमा निरपेक्ष जनसङ्ख्या (Absolute population) वृद्धि भएको देखिन्छ (तालिका ३)। यसका साथै, तराई क्षेत्रमा जनसङ्ख्याको बढ्दो सघनतालाई देखाउँछ। देशव्यापी बसोबासका आधारमा जनसङ्ख्या वृद्धिलाई हेर्दा विभिन्न क्षेत्र, खासगरी पहाडी र हिमाली क्षेत्रका मानिस तराईमा बसाइँ सरेको देखिन्छ।

काठमाडौँ उपत्यका र पोखरालाई पहाडी क्षेत्रबाट अलग्गै राखेर मिहिन विश्लेषण गर्दा अझै जनसङ्ख्याको भौगोलिक असन्तुलन तालिका ४ ले प्रस्ट देखाउँछ। सामान्यतया जनगणना २०६८ र २०७८ का बिचमा पहाडी क्षेत्रमा जनसङ्ख्या २.६ प्रतिशत विन्दुले घटेको देखिन्छ। काठमाडौँ उपत्यका र पोखरालाई अलग गर्दा पहाडी जनसङ्ख्या अझ ३.७ प्रतिशत विन्दुले घटेको देखिन्छ जबकि यी दुई महानगरमा जनसङ्ख्या १.१ प्रतिशत विन्दुले बढेको देखिन्छ। तसर्थ, अन्य पहाडी क्षेत्रको जनसङ्ख्या द्रुत गतिमा घट्दै गएको अवस्थामा काठमाडौँ र पोखरालाई पनि एकै ठाउँमा राखेर गणना गर्दा त्यो नतिजा अझ असन्तुलित देखिन्छ।

तालिका ४ : भौगोलिक क्षेत्रका आधारमा तुलनात्मक विश्लेषण (काठमाडौँ र पोखरालाई अलग गर्दा)

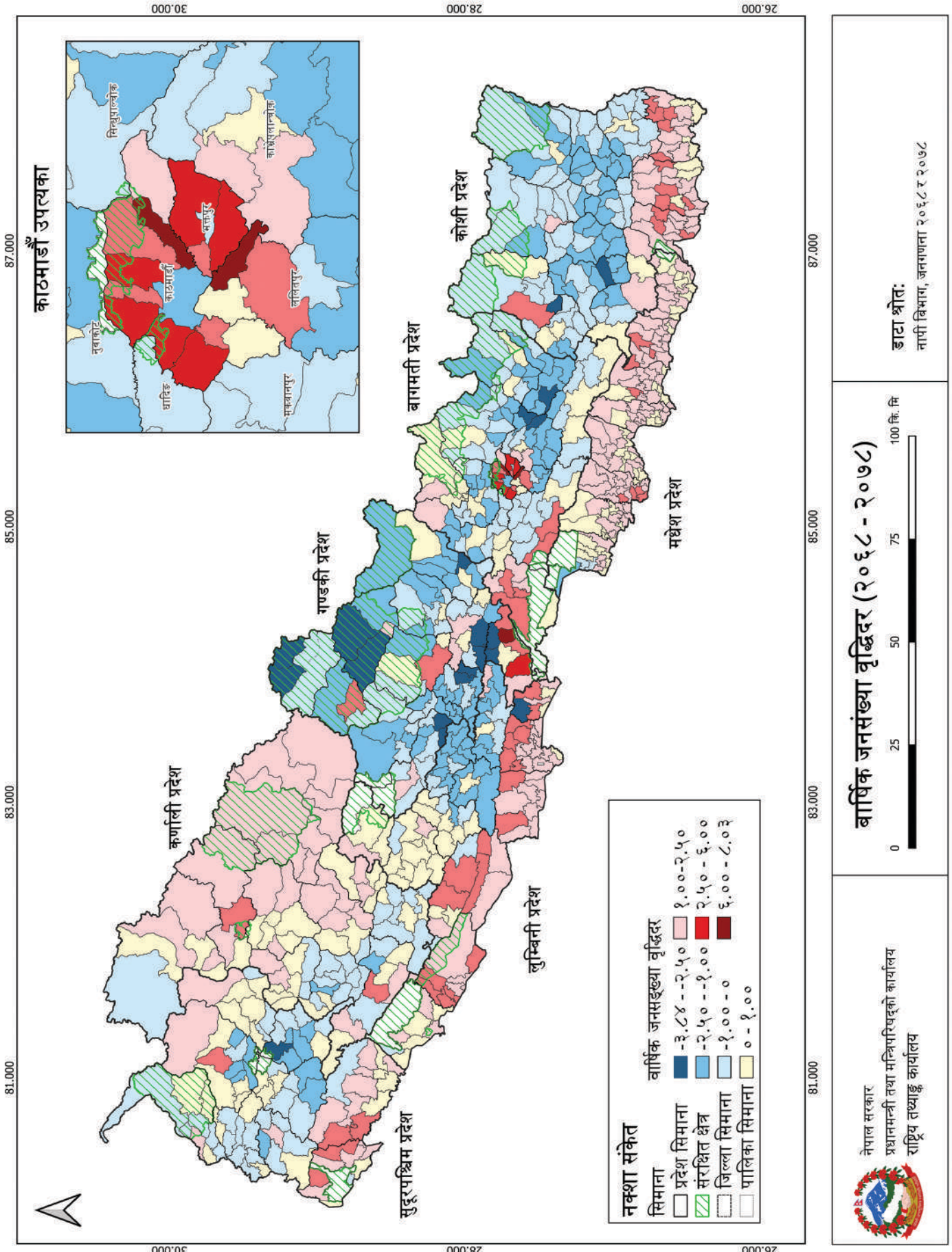
भौगोलिक क्षेत्र	क्षेत्रफल %	२०६८		२०७८	
		कुल जनसङ्ख्या	जनसङ्ख्या (%)	कुल जनसङ्ख्या	जनसङ्ख्या (%)
हिमाल	३५%	१७,६६,५३५	६.७	१७,१८,१४५	५.९
पहाड	४१%	८३,२३,७८२	३१.७	८०,९९,७०९	२८.०
तराई	१९%	१,२१,५४,२८०	४६.३	१,४२,११,७१६	४९.१
भित्रिमधेश	४%	११,४८,३९९	४.४	१४,१७,४८०	४.९
काठमाडौँ उपत्यका + पोखरा	१%	२८,५८,५९४	१०.९	३४,७८,४३०	१२.०
कुल	१००%	२,६२,५९,५९०	१००%	२,८९,२५,४८०	१००%

जनगणना २०६८ र २०७८ को तथ्याङ्कलाई तालिका ५ अनुसार नगरपालिका र गाउँपालिकालाई अलग अलग गरेर हेर्दा सामान्यतया दुई भौगोलिक क्षेत्रमा ग्रामीण जनसङ्ख्या घटेको देखिन्छ, जबकि तराई र भित्रिमधेशका स्थानीय तहमा भने वृद्धि भएको देखिन्छ। त्यसैगरी, तराई र भित्रिमधेशमा शहरी जनसङ्ख्या उल्लेख्य वृद्धि भएको देखिन्छ। त्यस्तै, पहाडी क्षेत्रमा गाउँपालिकाको जनसङ्ख्या उल्लेख्य मात्रामा घटेको देखिन्छ भने नगरपालिकाको जनसङ्ख्या नगण्य बढेको देखिन्छ। तसर्थ, तथ्याङ्कले तराई क्षेत्रका ग्रामीण तथा शहरी दुवै क्षेत्रमा जनसङ्ख्या केन्द्रित हुने क्रम बढ्दो देखिन्छ (तालिका ४)।

तालिका ५ : भौगोलिक क्षेत्रका आधारमा तुलनात्मक विश्लेषण (नगरपालिका र गाउँपालिका अनुसार)

भौगोलिक क्षेत्र	२०६८				२०७८			
	नया जनसङ्ख्या	नया जनसङ्ख्या %	गापा जनसङ्ख्या	गापा जनसङ्ख्या %	नया जनसङ्ख्या	नया जनसङ्ख्या %	गापा जनसङ्ख्या	गापा जनसङ्ख्या %
हिमाल	६,१०,०८५	२.३%	११,५६,४५०	४.४%	६,२२,४८१	२.२%	१०,९५,६६४	३.८%
पहाड	६५,६४,२८४	२५.०%	४६,१८,०९२	१७.६%	७२,७५,४१५	२५.२%	४३,०२,७२४	१४.९%
तराई	८४,५६,२६५	३२.२%	३६,९८,०१५	१४.१%	१,००,६७,०९३	३४.८%	४१,४४,६२३	१४.३%
भित्रीमधेश	८,९३,८०१	३.४%	२,५४,५९८	०.९%	११,३२,८७७	३.९%	२,८४,६०३	१.०%
कुल	१,६५,२०,५११	६२.९%	९७,३१,०७९	३७.१%	१,९०,९७,८६६	६६.०%	९८,२७,६१४	३४.०%

जनगणना २०६८-२०७८ को वार्षिक जनसङ्ख्या वृद्धि दरको नक्सा (चित्र ८) ले विगत १० वर्षमा जनसङ्ख्यामा कमी आएका नगरपालिकाहरूलाई देखाउँछ । जस अनुसार मध्यपहाडी क्षेत्र र हिमाली क्षेत्रका नगरपालिकाको जनसङ्ख्यामा कमी आएको देखिन्छ; तराई क्षेत्रमा बढी दरमा जनसङ्ख्या वृद्धि भएको देखिन्छ भने काठमाडौं उपत्यकाभित्र काठमाडौं महानगरपालिकाको वार्षिक जनसङ्ख्या वृद्धि घटेको देखिन्छ र बाँकी अन्य नगरपालिकाहरूमा वृद्धिदर उल्लेख्य रहेको छ ।



चित्र ८ : जनसङ्ख्याको वार्षिक वृद्धिदर (२०६८-२० ७८) को नक्सा

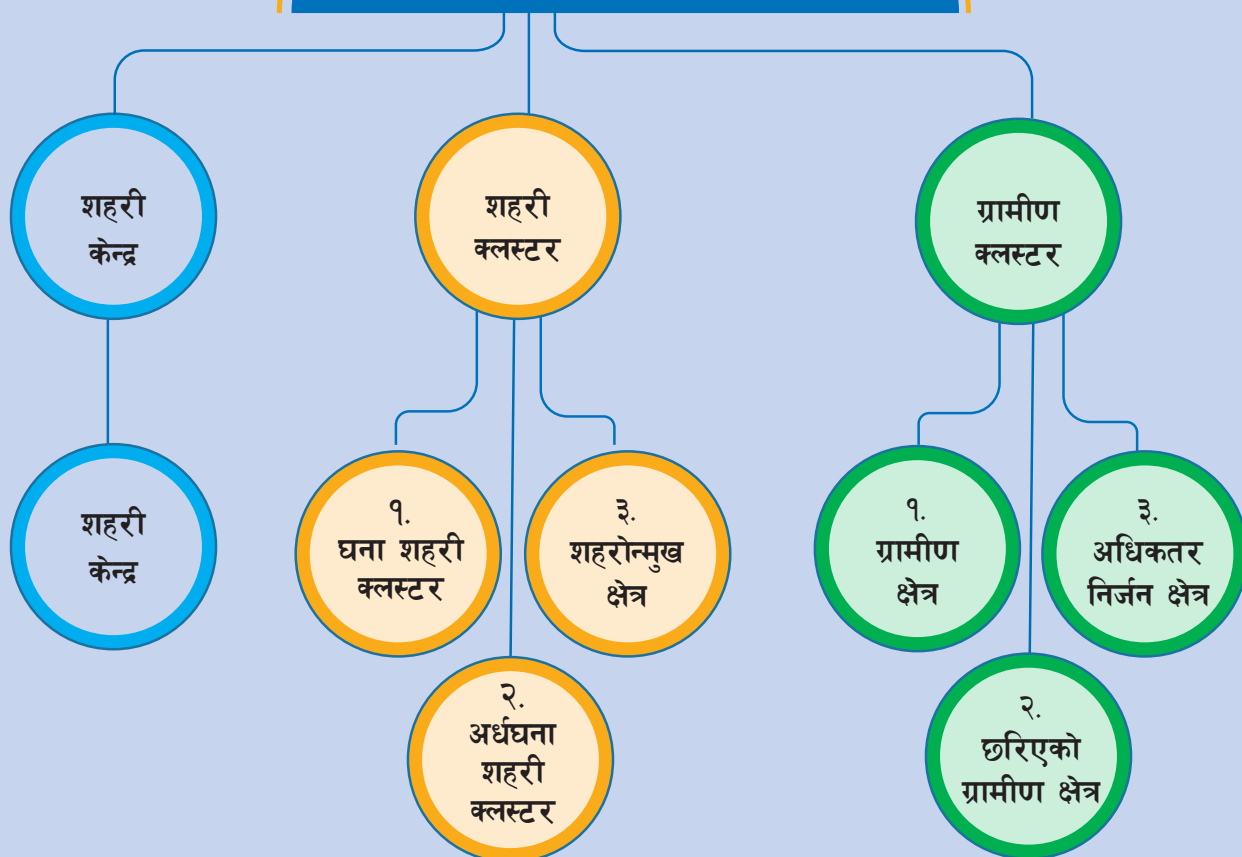


ग्रामीण तथा शहरी क्षेत्रको श्रेणीगत वर्गीकरणको नतिजाको तुलनात्मक विश्लेषण

६.१ अन्तर्राष्ट्रिय मान्यता अनुसार शहरी श्रेणीगत वर्गीकरणको विश्लेषण

जनसङ्ख्याको प्रवृत्तिको तुलनायोग्य नतिजा निकाल्न ग्रामीण तथा शहरी क्षेत्रको श्रेणीगत वर्गीकरण विधि अनुरूपको विश्लेषणमा जनगणना २०६८ र २०७८ को तथ्याङ्क प्रयोग गरिएको थियो । त्यस अनुसारको विश्लेषणबाट प्राप्त नतिजालाई व्यापक रूपमा तह १ मा तीन श्रेणीमा वर्गीकृत गरिएको छ । ती हुन् : शहरी केन्द्र, शहरी क्लस्टर र ग्रामीण क्लस्टर । तह २ लाई ज्यादै कम घना ग्रामीण क्षेत्रदेखि शहरी केन्द्रसम्म गरी सात वर्गमा वर्गीकरण गरिएको छ (चित्र ९) । यस्तो वर्गीकरण जनसङ्ख्या, बसोबास क्षेत्रको समेटाइ र निकटता (Contiguity) मा आधारित छ । १ वर्गकिमि लम्बाई र १ वर्गकिमि चौडाइको ग्रिडको आधारमा जनसङ्ख्या र रास्ट्राइज्ड बसोबास क्षेत्रको तथ्यांकको विश्लेषण गरिन्छ । यसरी आएका नतिजालाई पुनः राष्ट्रिय प्रशासनिक सीमामा आधारित क्षेत्रीय एकाइ स्तरमा ल्याईन्छ ।

शहरीकरणको श्रेणीगत वर्गीकरण



चित्र ९ : ग्रामीण तथा शहरी क्षेत्रको श्रेणीगत वर्गीकरण

चित्र १० मा दिइएको म्याट्रिक्सका आधारमा तह २ अनुसार शहरीकरणको श्रेणी यसप्रकार छ ।

शहरी केन्द्रहरू : १५ व्यक्ति/हेक्टरभन्दा बढी जनघनत्व र ५०,००० भन्दा बढी जनसङ्ख्याका साथै ४ ग्रीड निकटताको विशेषतायुक्त हुन्छन् । यसमा ५० प्रतिशतभन्दा बढी बसोबास क्षेत्र (Built Up Area) को घना शहरी क्षेत्र पर्दछ ।

घना शहरी क्षेत्र : १५ व्यक्ति/हेक्टरभन्दा बढी जनघनत्व, ५,०००-५०,००० का बिचको जनसङ्ख्या र ४ ग्रीड निकटताको विशेषतायुक्त हुन्छ ।

अर्धघना शहरी क्षेत्र : ३-१५ व्यक्ति/हेक्टरका बिचको जनघनत्व, ५,००-५०,००० जनसङ्ख्या र ४ ग्रीड निकटताको विशेषतायुक्त हुन्छ ।

शहरोन्मुख क्षेत्र : ३-१५ व्यक्ति/हेक्टरका बिचको जनघनत्व, ८ ग्रीड निकटता र जनसङ्ख्याको न्यूनतम सीमाविनाको विशेषतायुक्त हुन्छ ।

ग्रामीण क्षेत्र सामान्यतया ३ व्यक्ति/हेक्टर र त्योभन्दा कम जनघनत्व तथा ८ ग्रीड निकटतासाथ ५,००० भन्दा कम जनसङ्ख्या भएको हुन्छ ।

		Minimum population size of the cluster of cells (settlement size)			No minimum population size criterion (not an entity)
		≥50,000	50,000 - 5,000	5,000 - 500	
Population density of cells, inhabitants per km ²	≥1500	Urban Centre	Dense Urban Cluster	Rural Cluster	
	300 - 1500		Semi-Dense Urban Cluster		Suburban or peri urban grid cells
	300 - 50				Low Density Rural grid cells
	<50				Very Low Density Rural grid cells

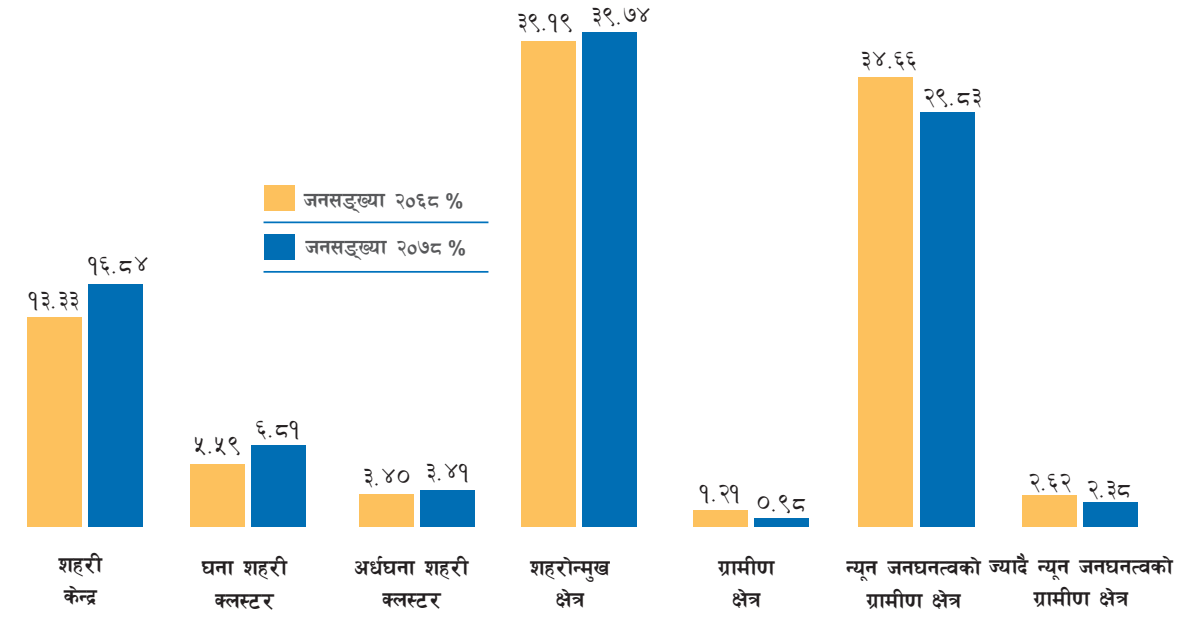
चित्र १० : जनघनत्व र बस्तीको वर्गीकरणको म्याट्रिक्स

यसरी ग्रामीण तथा शहरी क्षेत्रको फराकिलो श्रेणीगत वर्गीकरणका आधारमा तह १ का श्रेणीको विश्लेषण गर्दा ग्रामीण जनसङ्ख्या घट्दै गएको र शहरी जनसङ्ख्या ६१.५ प्रतिशतबाट बढेर ६६.८१ प्रतिशतमा पुगेको देखिन्छ, जुन संयोगवश राष्ट्रिय तथ्याङ्क नगरपालिका र गाउँपालिकाको जनसङ्ख्यासँग मिल्दोजुल्दो छ ।

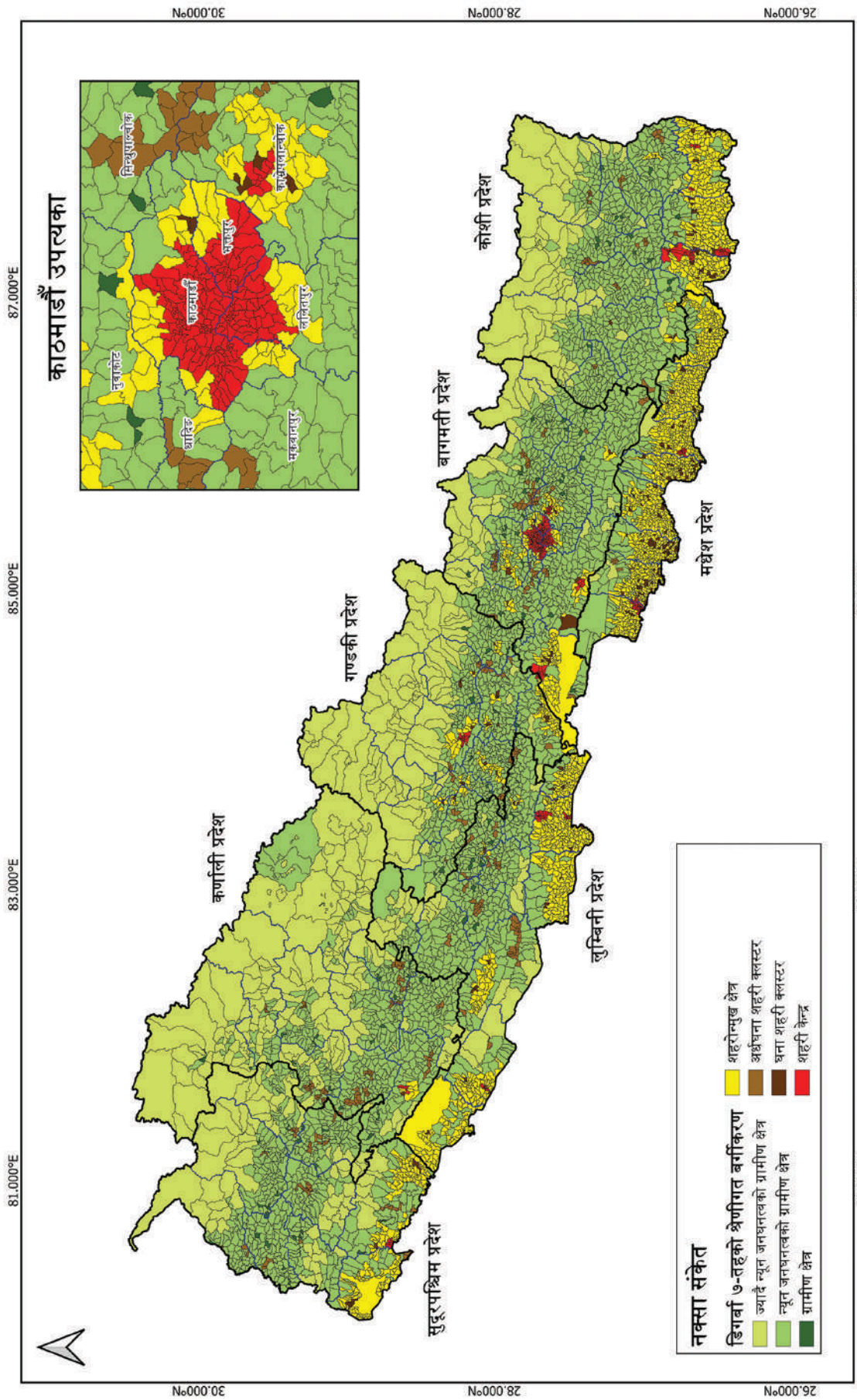
तालिका ६ मा प्रस्तुत दुबै जनगणना तथ्याङ्क (ग्रामीण तथा शहरी क्षेत्रको श्रेणीगत वर्गीकरण विधि अनुसार जनगणना २०६८ र २०७८ को तथ्याङ्क) को विश्लेषणको तह २ को तुलनासँग मिल्दोजुल्दो छ । यस अनुसार कुल जनसङ्ख्याको उल्लेख्य एकाग्रता (Concentration) कम घनत्वको ग्रामीण क्षेत्रमा करिब ३० प्रतिशत र शहरोन्मुख क्षेत्रमा करिब ४० प्रतिशत रहेको पाइन्छ । शहरी जनसङ्ख्याका विशेषता मुख्यतः शहरोन्मुख प्रकृतिका छन् । यसबाहेक शहरी केन्द्रमा जनसङ्ख्या १३.३३ प्रतिशतबाट उल्लेख्य रूपमा बढेर १६.८४ प्रतिशत पुगेको देखिन्छ । यसले तुला शहर र तिनका वरपर जनसङ्ख्याको बढ्दो केन्द्रीकरणलाई सङ्केत गर्छ । बाँकी तीन वर्ग (शहरोन्मुख, अर्धघना र घना शहरी क्षेत्र) मा शहरी जनसङ्ख्या बढेको देखिन्छ । यसबाहेक, ग्रामीण क्षेत्रबाट शहरी क्षेत्रमा हुने गरेको मानिसको आवतजावतलाई सङ्केत गर्दै तथ्याङ्कले ग्रामीण जनसङ्ख्यामा सामान्य र कम जनघनत्वको ग्रामीण क्षेत्रमा भन्दा ५ प्रतिशत विन्दुले कमी आएको देखाएको छ ।

तालिका ६ : ग्रामीण तथा शहरी क्षेत्रको श्रेणीगत वर्गीकरणको नतिजा तालिका

श्रेणी	२०६८				२०७८			
	क्षेत्रफल वर्ग किमि	जनसङ्ख्या	जनसङ्ख्या %	ग्रामीण शहरी%	क्षेत्रफल वर्ग किमि	जनसङ्ख्या	जनसङ्ख्या %	ग्रामीण शहरी%
ज्यादै न्यून जनघनत्वको ग्रामीण क्षेत्र	५७,२६१.२०	६,८८,९४०	२.६२%	३८.५०%	५६,६५३.८४	६,८७,९२२	२.३८%	३३.१९%
न्यून जनघनत्वको ग्रामीण क्षेत्र	६६,२००.०५	९०,९९,६३२	३४.६६%		६६,६३६.५२	८,६२,९३६९	२९.८३%	
ग्रामीण क्षेत्र	९३०.७०	३,१७७४३	१.२१%		७८९.७	२,८३,१०२	०.९८%	
शहरोन्मुख क्षेत्र	१८,५७४.२५	१,०२,८७,४६४	३९.१९%	६१.५०%	१९,७५३.७६	१,१४,९६,३७५	३९.७४%	६६.८१%
अर्धघना शहरी क्लस्टर	३,००८.८२	८,९१,५९३	३.४०%		२,११४.५९	९,८७,२९४	३.४१%	
घना शहरी क्लस्टर	८८२.३१	१४,६६,१६०	५.५९%		१०२७.६७	१९,६९,९२२	६.८१%	
शहरी केन्द्र	८५०.१०	३५,००,०५८	१३.३३%		१०८१.३९	४८,७१,४९६	१६.८४%	
कुल		२,६२,५९,५९०	१००%		२,८९,२५,४८०	१००%		



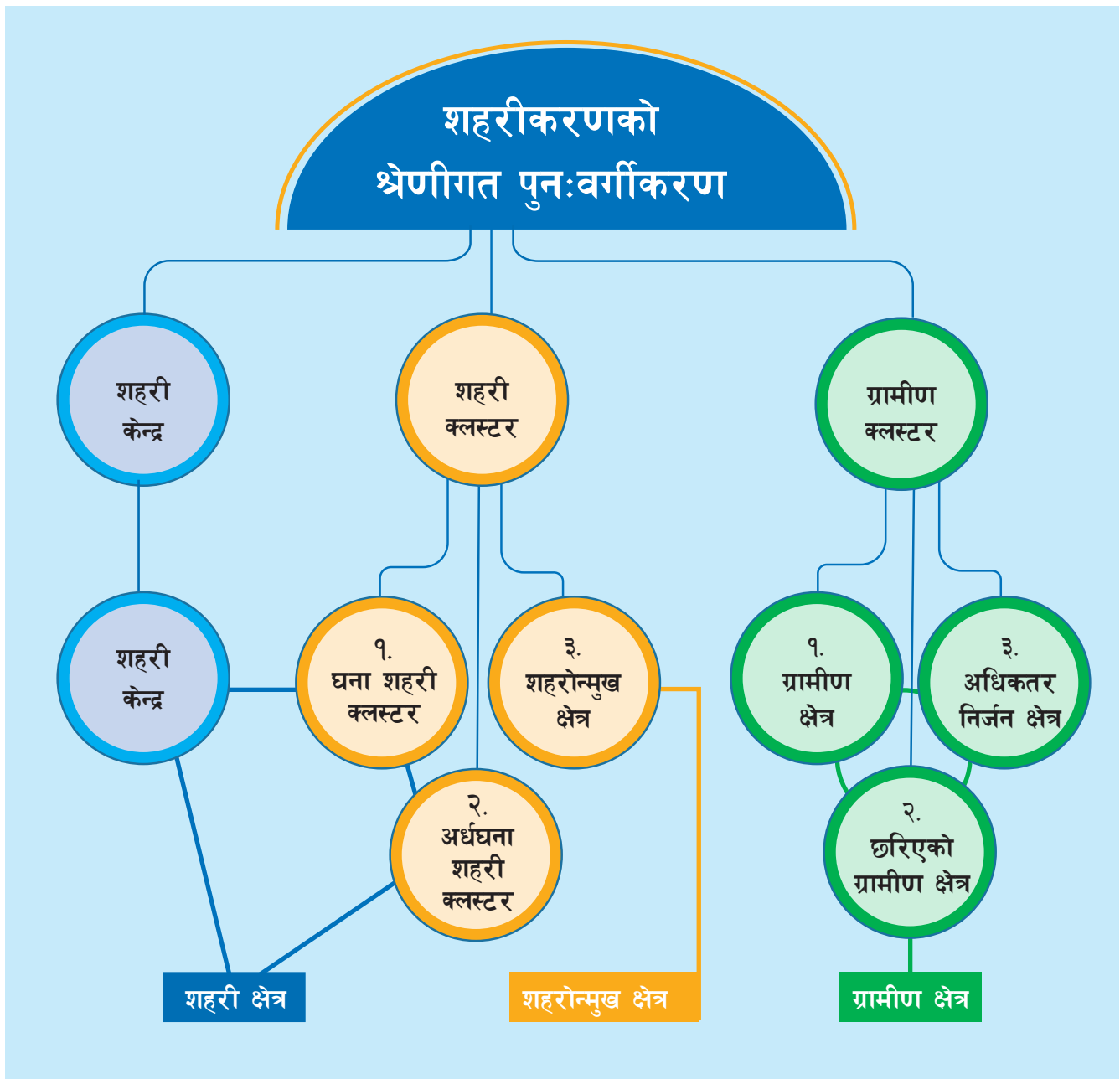
चित्र ११ : २०६८ र २०७८ मा तह २ मा जनसङ्ख्या (%)



चित्र १२ : सात तहको श्रेणीगत बर्गीकरण (वडागत) को नक्सा

६.२ नेपालको सन्दर्भमा ग्रामीण तथा शहरी क्षेत्रको श्रेणीगत पुनःवर्गीकरण

ग्रामीण तथा शहरी क्षेत्रको श्रेणीगत वर्गीकरणलाई नेपालको सन्दर्भमा परिमार्जन गर्नुपर्ने प्राविधिक कार्यशाला र उक्त वर्गीकरणमा सहमतिका लागि गरिएको कार्यशालाबाट सुझाव आएको थियो । उक्त छलफल र सुझावको आधारमा प्राविधिक कार्य समूहमा थप छलफल गरि नेपालको सन्दर्भमा ग्रामीण तथा शहरी क्षेत्र श्रेणीगत पुनःवर्गीकरण गर्न उपयुक्त हुने निष्कर्ष निकालिएको थियो । जसअनुसार ग्रामीण क्षेत्रलाई यथास्थितिमा राख्दै शहरी क्लस्टरलाई शहरोन्मुख क्षेत्रमा एक श्रेणीको रूपमा र अर्धघना तथा घना शहरी क्षेत्रहरूलाई शहरी क्षेत्रका रूपमा मिलाइएको छ । यसलाई चित्र १२ मा प्रस्ट पारिएको छ ।



चित्र १२ : ग्रामीण तथा शहरी क्षेत्रको श्रेणीगत पुनःवर्गीकरण

शहरी क्षेत्र	न्यूनतम ३ देखि १५ भन्दा बढी व्यक्ति/हेक्टर जनघनत्व र ५,००० भन्दा बढी जनसङ्ख्यासहित ४ ग्रिडको निकटताको विशेषतायुक्त हुन्छ ।
शहरोन्मुख क्षेत्र	३ देखि १५ व्यक्ति/हेक्टरका बिचमा जनघनत्व र जनसङ्ख्याको न्यूनतम सीमाविना ८ ग्रिडको निकटताको विशेषतायुक्त हुन्छ ।
ग्रामीण क्षेत्र/क्लस्टर	३ व्यक्ति/हेक्टर वा सोभन्दा कम जनघनत्व र ५,००० भन्दा बढी जनसङ्ख्या नभई ८ ग्रिडको निकटताको विशेषतायुक्त हुन्छ ।

तीन श्रेणीको वर्गीकरणका आधारको नतिजालाई तालिका ७ मा प्रस्तुत गरिएको छ । उक्त तालिका अनुसार जनगणना २०६८ र २०७८ को बिचमा शहरी जनसङ्ख्या २२.३१ प्रतिशतबाट उल्लेख्य बढेर २७.०७ पुगेको देखिन्छ । त्यसैगरी, शहरोन्मुख जनसङ्ख्या ३९.१९ प्रतिशतबाट बढेर ३९.७५ प्रतिशत पुगेको देखिन्छ । पछिल्ला १० वर्षमा ग्रामीण क्षेत्र ३८.५ प्रतिशतबाट ३३.१९ प्रतिशतमा भरेको देखिन्छ । विशेषताका आधारमा शहरोन्मुख क्षेत्र भए पनि 'शहरी' क्षेत्र मानिएको स्थानमा अझै पनि जनसङ्ख्याको ठुलो हिस्सा रहेको देखिन्छ । ग्रामीण जनसङ्ख्या अझै पनि एक तिहाइ छ, जबकि प्रवृत्तिका आधारमा ग्रामीण क्षेत्रबाट शहरोन्मुख र शहरी क्षेत्रमा बसाइँसराइले जनसङ्ख्यालाई शहरी क्षेत्रमा व्यवस्थापन गर्न कठिनाई भएको र ग्रामीण क्षेत्रमा बसाइँसराइ कम गर्न दबाव परेको देखिएको छ ।

तालिका ७ : नेपालको सन्दर्भमा ग्रामीण तथा शहरी क्षेत्रको श्रेणीगत पुनः वर्गीकरणको नतिजा

श्रेणी	२०६८			२०७८		
	क्षेत्रफल वर्ग किमि	जनसङ्ख्या	जनसङ्ख्या %	क्षेत्रफल वर्ग किमि	जनसङ्ख्या	जनसङ्ख्या %
ग्रामीण	१२४,३९१.९५	१०,१०६,३१५	३८.५०%	१२४,०७८.०६	९,६००,३९३	३३.१९%
शहरोन्मुख	१८,५४७.२५	१०,२८७,४६४	३९.१९%	१९,७५३.७६४	११,४९६,३७५	३९.७५%
शहरी	४,७४१.२२	५,८५७,८११	२२.३१%	४,२२३.६५	७,८२८,७१२	२७.०७%
कुल		२६,२५१,५९०	१००%		२८,९२५,४८०	१००%

तालिका ८ ले भौगोलिक क्षेत्रका आधारमा तीन श्रेणीको विश्लेषणबाट प्राप्त नतिजाको विश्लेषण गर्दा त्यस्ता क्षेत्रहरूमा बसोबासको विशेषता देखाउँछ । उदाहरणका लागि हिमाली क्षेत्रमा आवादी कम छ, बहुसङ्ख्यामा (८८ प्रतिशत) मानिस ग्रामीण विशेषताको क्षेत्रमा र १२ प्रतिशत शहरी विशेषतायुक्त उच्च जनघनत्व र बढी जनसङ्ख्या भएको क्षेत्रमा बसोबास गर्छन् । त्यसैगरी पहाडी क्षेत्रमा ५५ प्रतिशत ग्रामीण विशेषता भएका क्षेत्रमा, ३६ प्रतिशत शहरी विशेषतायुक्त (पोखरा र काठमाडौँका कारण असन्तुलित) र ९ प्रतिशत मात्र शहरोन्मुख क्षेत्रमा बस्छन् । शहरोन्मुख क्षेत्रहरू मुख्यतः भित्रिमधेश र तराई क्षेत्रमा केन्द्रित छन् । भित्रिमधेशमा

४३ प्रतिशत जनसङ्ख्या शहरोन्मुख क्षेत्रमा बसोबास गर्छन्, शहरी जनसङ्ख्या ३० प्रतिशत छ जबकि २७ प्रतिशत ग्रामीण क्षेत्रमा बस्छन् । तर समग्र तराई क्षेत्रमा ६९ प्रतिशत जनसङ्ख्या शहरोन्मुख क्षेत्रमा, २२ प्रतिशत शहरी क्षेत्रमा र ९ प्रतिशत मात्र ग्रामीण विधेशतायुक्त क्षेत्रमा बसोबास गर्दछ । त्यसैले तराईमा, शहरोन्मुख र शहरी क्षेत्रमा जनसङ्ख्या केन्द्रित भएसँगै यसको अधिकांश क्षेत्र द्रुत रूपमा शहरीकरण हुँदै गएको निष्कर्षमा पुग्न सकिन्छ ।

तालिका ८ : भौगोलिक क्षेत्रका आधारमा ग्रामीण तथा शहरी क्षेत्रको श्रेणीगत पुनः वर्गीकरणको नतिजा

श्रेणी / भौगोलिक	हिमाल		पहाड		भिन्नि मधेश		तराई	
	जनसङ्ख्या	प्रतिशत	जनसङ्ख्या	प्रतिशत	जनसङ्ख्या	प्रतिशत	जनसङ्ख्या	प्रतिशत
ग्रामीण	१५,०९,९०५	८८%	६३,७९,६८५	५५%	३,७७,६६९	२७%	१३,३३,१३४	९%
शहरोन्मुख		०%	१०,७९,४६४	९%	६,०७,९२०	४३%	९८,०८,९९१	६९%
शहरी	२,०८,२४०	१२%	४१,१८,९९०	३६%	४,३१,८९१	३०%	३०,६९,५९१	२२%
कुल	१७,१८,१४५	१००%	१,१५,७८,१३९	१००%	१४,१७,४८०	१००%	१,४२,११,७१६	१००%

तालिका ९ अनुसार भौगोलिक क्षेत्रका आधारमा ग्रामीण तथा शहरी क्षेत्रको श्रेणीगत वर्गीकरण विधि अनुसारको विश्लेषणले ग्रामीण जनसङ्ख्या पहाडमा (६६ प्रतिशत) र हिमालमा (१६ प्रतिशत) केन्द्रित भएको देखाएको छ । शहरोन्मुख जनसङ्ख्या तराई क्षेत्रमा (८५ प्रतिशत) र पोखरा र काठमाडौँका कारण असन्तुलित हुँदै शहरी जनसङ्ख्या पहाडमा (५३ प्रतिशत) र त्यसपछि तराईमा (३९ प्रतिशत) केन्द्रित भएको देखिएको छ ।

तालिका ९: ग्रामीण तथा शहरी क्षेत्रको श्रेणीगत वर्गीकरण अनुसार भौगोलिक क्षेत्रको जनसङ्ख्या वितरण

श्रेणी / भौगोलिक	हिमाल		पहाड		भिन्निमधेश		तराई		कुल
	जनसङ्ख्या	प्रतिशत	जनसङ्ख्या	प्रतिशत	जनसङ्ख्या	प्रतिशत	जनसङ्ख्या	प्रतिशत	
ग्रामीण	१५,०९,९०५	१६%	६३,७९,६८५	६६%	३,७७,६६९	४%	१३,३३,१३४	१४%	९६,००,३९३
शहरोन्मुख		०%	१०,७९,४६४	९%	६,०७,९२०	५%	९८,०८,९९१	८५%	१,१४,९६,३७५
शहरी	२,०८,२४०	३%	४१,१८,९९०	५३%	४,३१,८९१	६%	३०,६९,५९१	३९%	७८,२८,७१२

६.३ स्थानीय तह अनुसार ग्रामीण तथा शहरी श्रेणीगत पुनः वर्गीकरणको तुलनात्मक विश्लेषण

स्थानीय तह र वडालाई ग्रामीण तथा शहरी क्षेत्रको श्रेणीगत वर्गीकरण विधि अनुसार नेपालको सन्दर्भमा तीन तहको पुनः वर्गीकरण गरी जनसङ्ख्या वितरणको विद्यमान अवस्थालाई प्रस्तुत गरिएको छ (विस्तृत विवरणका लागि परिशिष्ट २ र ३ हेर्नुहोस्) ।

तालिका १० अनुसार ग्रामीण तथा शहरी क्षेत्रको श्रेणीगत वर्गीकरण विधि अनुसारको विश्लेषणमा गाउँपालिकाहरूको ५८ प्रतिशत जनसङ्ख्या ग्रामीण क्षेत्र रहेको देखिन्छ, जबकि अधिकतर शहरोन्मुख (६६४ वडाहरू) क्षेत्रमा ३६.१ प्रतिशत जनसङ्ख्या रहेको देखिन्छ । त्यस्तै, नगरपालिकाहरूको २८.४ प्रतिशत जनसङ्ख्या शहरी क्षेत्रमा (५९१ वडाहरू), बहुसङ्ख्या (करिब ४६ प्रतिशत) शहरोन्मुख क्षेत्रमा (१२८५ वडाहरू) र अभै पनि २५.४ प्रतिशत (१२४४ वडाहरू) ग्रामीण क्षेत्रमा रहेको देखिन्छ ।

तालिका १० : स्थानीय तहमा ग्रामीण तथा शहरी क्षेत्रको श्रेणीगत पुनः वर्गीकरण

तुलनात्मक स्थिति	ग्रामीण		शहरोन्मुख		शहर		कुल
	वडा सङ्ख्या	प्रतिशत	वडा सङ्ख्या	प्रतिशत	वडा सङ्ख्या	प्रतिशत	
गाउँपालिका	२,४१२	५८.०%	६६४	३६.१%	१३९	५.९%	९८,२७,६१४
महानगरपालिका	८	२.३%	४०	१७.०%	१२६	८०.७%	२५,५५,५७९
उपमहानगरपालिका	२१	७.३%	१०७	३९.१%	१०६	५३.६%	१९,५३,२८९
नगरपालिका	१,२४४	२५.४%	१,२८५	४६.३%	५९१	२८.४%	१,४५,८८,९९८
कुल	३,६८५		२,०९६		९६२		६,७४३

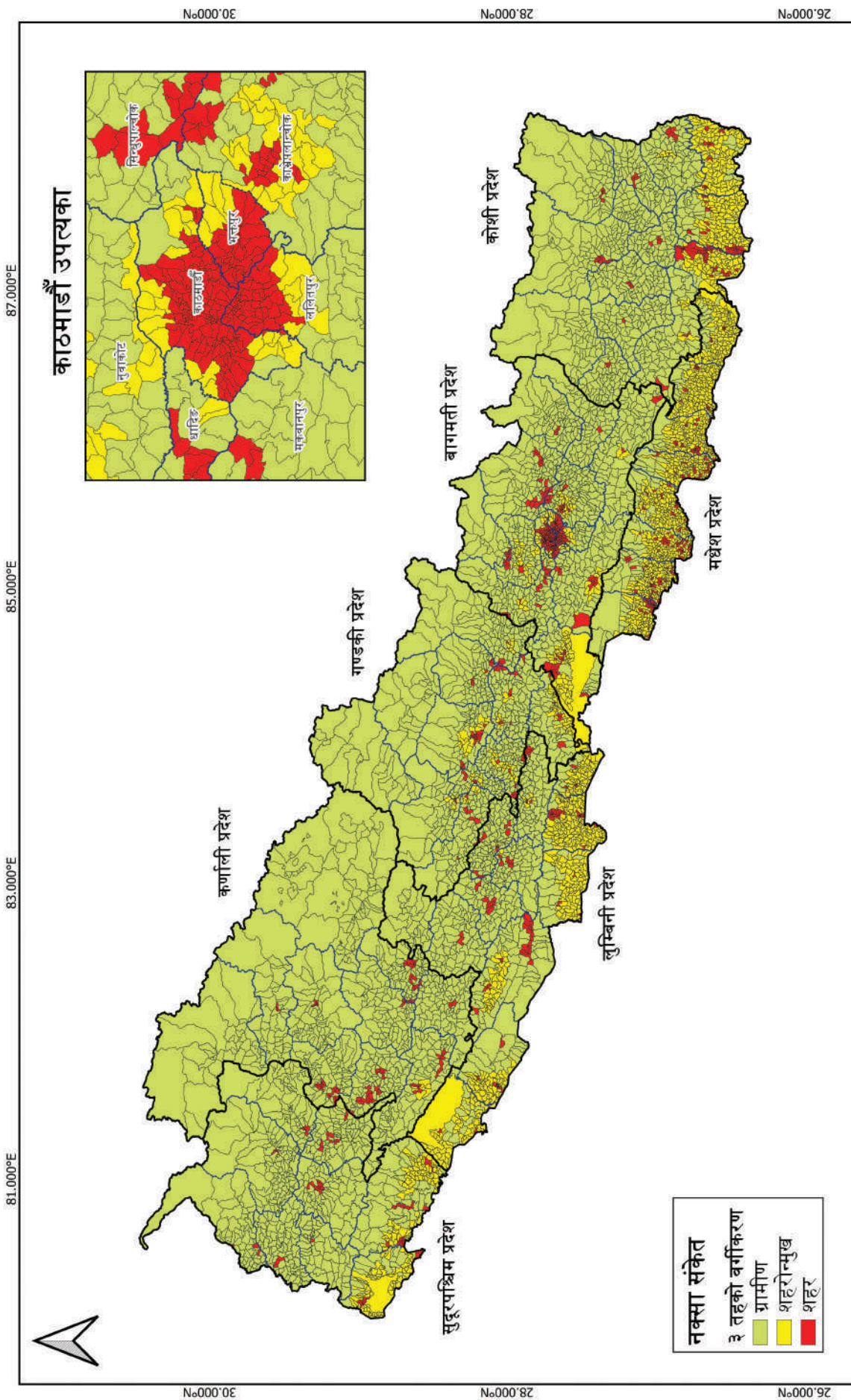
उपमहानगरपालिकाहरूमा पनि ३९ प्रतिशत जनसङ्ख्या शहरोन्मुख विशेषताका क्षेत्रमा र ५३ प्रतिशत शहरी वर्गीकरणको क्षेत्रमा बसोबास गर्ने गरेको देखिन्छ । महानगरपालिकाहरूमा १७ प्रतिशत शहरोन्मुख क्षेत्र छ र २.३ प्रतिशत ग्रामीण विशेषताको तथा ८०.७ प्रतिशत शहरी क्षेत्र छ । तुलनाले के देखाउँछ भने नगरपालिका भए पनि बसोबास क्षेत्रको मुख्य विशेषता अभै पनि शहरोन्मुख छन् र उल्लेख्य जनसङ्ख्या ग्रामीण परिदृश्यमा नै छ । त्यसैगरी, शहरी र शहरोन्मुख क्षेत्रको तुलनामा गाउँपालिकाका वडाहरूको सङ्ख्या धेरै (३६८५) छ, तिनमा कुल जनसङ्ख्याको ३३ प्रतिशत मात्रै रहेको देखिन्छ ।


तालिका ११ : प्रदेशगत ग्रामीण तथा शहरी क्षेत्रको श्रेणीगत पुनः वर्गीकरण

प्रदेशगत वर्गीकरण/कुल जनसङ्ख्या	ग्रामीण		शहरोन्मुख		शहरी		शहरी तथा शहरोन्मुख जनसङ्ख्या %
	वडा सङ्ख्या	प्रतिशत	वडा सङ्ख्या	प्रतिशत	वडा सङ्ख्या	प्रतिशत	
कोशी	७२७	६.२%	२९८	७.०%	१३२	३.९%	१०.९%
मधेश	८३	१.२%	९७१	१५.५%	२१७	४.४%	१९.९%
बागमती	६७२	६.२%	१५७	३.०%	२९२	११.७%	१४.६%
गण्डकी	५६१	४.३%	११८	१.९%	८०	२.२%	४.१%
लुम्बिनी	४५६	५.५%	४११	९.२%	११६	२.९%	१२.१%
कर्णाली	६३७	४.६%	६	०.३%	७५	०.९%	१.२%
सुदूरपश्चिम	५४९	५.२%	१३५	२.९%	५०	१.२%	४.१%
कुल	३,६८५	३३.२%	२,०९६	३९.७%	९६२	२७.१%	६६.८%

तालिका ११ मा जनसङ्ख्यालाई प्रदेशको स्तरमा वर्गीकरण गरिएको छ । ग्रामीण तथा शहरी क्षेत्रको श्रेणीगत पुनःवर्गीकरण अनुसार सङ्घीय संरचनामा शहरी र शहरोन्मुख जनसङ्ख्या (कुल ६६.८ प्रतिशत) को वितरण तुलनात्मक रूपमा असन्तुलित छ, जसमा मधेश प्रदेशमा सबैभन्दा उच्च (१९.९ प्रतिशत) त्यसपछि बागमती (१४.६ प्रतिशत) र सबैभन्दा कम (१.२ प्रतिशत) कर्णाली प्रदेशमा रहेको छ । तथ्याङ्कले शहरी जनसङ्ख्याको वितरणमा सबैभन्दा बढी असन्तुलन तराई क्षेत्रका स्थानीय तहहरूमा रहेको देखाउँछ । मधेश प्रदेशमा बहुसङ्ख्याका वडाहरू (९७१) शहरोन्मुख विशेषताका छन् । बढी शहरी क्षेत्र भएको दोस्रो ठुलो प्रदेश बागमती देखिन्छ, जबकि यहाँ पनि ग्रामीण वडाको सङ्ख्या ६७२ छ भने कुल शहरोन्मुख र शहरी वडा ४४९ वटा छन् । कर्णाली प्रदेशमा ६३७ वटा वडा ग्रामीण विशेषताका छन् भने ७५ वटा शहरी र ६ वटा वडा शहरोन्मुख विशेषतायुक्त छन् ।

नेपालको सन्दर्भमा प्रदेशगत जिल्ला अनुसार ग्रामीण तथा शहरी क्षेत्रको वर्गीकरण अनुसार बागमती प्रदेशको काठमाडौँ जिल्लामा ९३.५१ प्रतिशत जनसङ्ख्या शहरमा बसोबास गरेको देखिएको छ भने शहरी जनसङ्ख्या नदेखिएको जिल्लाहरूमा कोशी प्रदेशको संखुवासभा र तेह्रथुम, गण्डकी प्रदेशको मनाङ र मुस्ताङ, लुम्बिनी प्रदेशको रुकुम पूर्व र कर्णाली प्रदेशको डोल्पा र हुम्ला रहेका छन् । (विस्तृत विवरणका लागि परिशिष्ट १ हेर्नुहोस्) ।





नेपाल सरकार
प्रधानमन्त्री तथा मन्त्रिपरिषद्को कार्यालय
राष्ट्रिय तथ्याङ्क कार्यालय

ग्रामीण तथा शहरी क्षेत्रको श्रेणीगत वर्गीकरण

0 100 200 300 कि. मि

डाटा स्रोत:
नापी विभाग, राष्ट्रिय जनगणना २०७८

चित्र १४ : ग्रामीण तथा शहरी क्षेत्रको श्रेणीगत वर्गीकरणसहितको नक्सा

9

निष्कर्ष तथा सुभाव

१. ग्रामीण तथा शहरी क्षेत्रको श्रेणीगत वर्गीकरण विश्लेषणको नतिजालाई नेपालका लागि सान्दर्भिकता प्रदान गर्न तह २ का सात वर्गीकरणलाई पुनः तीन वर्गमा वर्गीकरण गरिएको छ । नतिजाले ज्यादै न्यून र कम जनघनत्वका तहका ग्रामीण क्षेत्रमा जनसङ्ख्यामा नगण्य भिन्नता रहेकाले तिनलाई एकसाथ मिलाई ग्रामीण क्षेत्र कायम गरिएको छ । साथै, शहरोन्मुखलाई अर्ध घना शहरी र घना शहरी क्षेत्रलाई शहरी केन्द्रसंग मिलाई यथास्थितिमा राखी 'शहर' कायम गरिएको छ । यसको नतिजा तीन श्रेणीको हुनेछ, जुन अधिक प्रासङ्गिक, सञ्चार गर्न सजिलो र आगामी विश्लेषणका लागि उपयोगी हुनेछ ।
२. ग्रामीण तथा शहरी क्षेत्रको श्रेणीगत वर्गीकरणले शहरी/शहरोन्मुख/ग्रामीण जनसङ्ख्याको वर्गीकरणका लागि आधार प्रदान गरेको छ । यसलाई तथ्याङ्कले पुष्टि गरेको र शहरी जनसङ्ख्याको हालको दुविधापूर्ण परिभाषालाई परिमार्जन गर्ने आधार पनि प्रदान गरेको छ । यी मापदण्ड आर्थिक जीवन्तता र शहरीकरणद्वारा सञ्चालित लगानीका प्रतिनिधि सूचक पनि हुन् ।
३. जनगणना २०६८ र २०७८ को तथ्याङ्कका लागि ग्रामीण तथा शहरी क्षेत्रको श्रेणीगत वर्गीकरण विधिले तुलनायोग्य नतिजा देखाएको छ । उक्त विधि नीति निर्माता तथा आम उपयोगकर्ताहरूको अपेक्षासँग मेल खाने देखिएको छ । यसका साथै, नतिजा स्थानीय वास्तविकतासँग तालमेल रहेको पनि देखिएको छ, जुनकुरा स्थलगत भ्रमणबाट पनि पुष्टि भएको छ ।
४. तथ्याङ्कको संयोजित प्रयोग र उच्च गुणस्तर (रिजोल्युसन) को नक्साको प्रयोगले जनसङ्ख्याको श्रेणीगत अध्ययनलाई अभ्र सहज बनाउँछ भन्ने स्पष्ट भएको छ । त्यसले नेपालका लागि विभिन्न क्षेत्रमा काम गर्ने राष्ट्रिय निकायहरूबिच सामञ्जस्यपूर्ण राष्ट्रिय तथ्याङ्क आधार हुनुपर्ने र उच्च गुणस्तर (रिजोल्युसन) को नक्सा मार्फत

बसोबास क्षेत्र (Built Up Area) तथा वडा तहभन्दा तल्लो स्तरका साना भूक्षेत्रीय एकाइमा जनसङ्ख्या ग्रिड राख्नुपर्ने आवश्यकतालाई जोड दिएको छ ।

५. शहरी क्षेत्रको विशेषता, शहरी भूक्षेत्र विस्तारको सम्भावना र पूर्वाधार पर्याप्तता आदिमा आधारित विकासको दृष्टिकोण र लगानीलाई मार्गदर्शन गर्न यो विधि उपयोगी देखिन्छ । यसका साथै, शहरी क्षेत्रलाई पुनः परिभाषित गर्न तथा शहरी विकास र क्षेत्रीय योजनालाई मार्गदर्शन गर्न यो वर्गीकरण विधि विशेष उपयोगी देखिन्छ ।

६. नीतिगत दृष्टिकोणले जनघनत्वको मापदण्डलाई परिभाषित गर्नु आवश्यक देखिएको छ । राष्ट्रिय शहरी नीति, २०६४ मा शहरी जनघनत्व प्रति हेक्टर १० जना हुनु पर्ने उल्लेख गरिएको छ । हाल अवलम्बन गरिएको विश्वव्यापी मानक भने प्रति हेक्टर १५ जना रहेको छ ।

७. ग्रामीण तथा शहरी क्षेत्रको श्रेणीगत वर्गीकरण सम्बन्धी गहन बुझाइ र विस्तृत वर्गीकरणका लागि आवश्यक निर्णय लिन प्रत्येक स्थानीय तहका वडा स्तरसम्म ७ श्रेणीको तथ्याङ्क राख्नु उपयुक्त देखिन्छ ।

८. वर्गीकरणको नतिजा र जनगणना २०७८ को नतिजा र सामुदायिक प्रश्नावली मार्फत प्राप्त तथ्याङ्कका आधारमा ग्रामीण तथा शहरी क्षेत्रको थप विश्लेषण गर्न सकिन्छ । यस विश्लेषणले स्थानीय तहहरूको हालको शहरीकरणको अवस्थालाई दर्शाउँछ । यसमा आधारभूत सेवा, शहरी सुविधा, रोजगारी, आर्थिक गतिविधि आदि पर्दछन् ।

९. शहरी पूर्वाधार अवस्था सूचकाङ्क, आवधिक योजना र राष्ट्रिय दिगो विकास लक्ष्यहरू आदिसँग तालमेल गरी भावी नीति, योजना तर्जुमा तथा लगानीहरू गर्नुपर्ने देखिन्छ ।

१०. स्थानीय तहमा वडा तहको ग्रामीण/शहरी वर्गीकरणले जनप्रतिनिधि तथा निर्णयकर्तालाई अव्यवस्थित शहरीकरणलाई रोक्न, कृषियोग्य भूमिको संरक्षण र दिगो शहरी विकासलाई प्रवर्द्धन गर्नका लागि वर्गीकरणमा आधारित करका दर र भूउपयोग वर्गीकरणमा थप सहयोगसहित विकासको दृष्टिकोणलाई पुनःपरिभाषित गर्न मदत गर्नेछ ।


११. ग्रामीण तथा शहरी क्षेत्रको श्रेणीगत वर्गीकरणको नतिजाले बसाइँसराइका कारण तराई क्षेत्रमा बढ्दो जनसङ्ख्याको मात्रा र क्रम देखाउँछ जसको कारण आधारभूत पूर्वाधारको अभाव हुन पुग्दछ । तसर्थ तराई क्षेत्रमा आवश्यक सेवा थप गर्न विकास नीतिहरूले लगानीलाई प्राथमिकता दिनुपर्छ । अर्कातर्फ पहाडी क्षेत्रमा आवश्यक सामाजिक, भौतिक र आवश्यकता अनुसार आर्थिक पूर्वाधार थप वा स्तरोन्नति गरी ग्रामीण-शहरी सम्बन्ध मजबुत बनाई स्थापना तथा पहाडी एवम् हिमाली क्षेत्रबाट हुने व्यापक बसाइँसराई न्यूनीकरणमा पनि नीतिहरूले ध्यान दिनु आवश्यक छ ।



Degree of Urbanization (DEGURBA) in Nepal



Government of Nepal
Office of the Prime Minister and
Council of Ministers
National Statistics Office
Thapathali, Kathmandu



Degree of Urbanization (DEGURBA) in Nepal



Government of Nepal
Office of the Prime Minister and Council of Ministers
National Statistics office
Thapathali, Kathmandu

Degree of Urbanization (DEGURBA) in Nepal

Published By:

Government of Nepal
Office of the Prime Minister & Council of Ministers

National Statistics Office

Thapathali, Kathmandu

Tel: 01-5365323, 01-5328406, 01-5345947, Fax No.: 977-1-5327720

E-mail: info@cbs.gov.np, popcen@nsonepal.gov.np

January 2024



Government of Nepal
Office of the Prime Minister and Council of Ministers
National Statistics Office

Phone { 4245946
4245947
4245948
4245848
4241801
4228406

Fax: 977-14227720
Post Box No: 11031
Thapathali, Kathmandu

Ref. No.

Preface

The Statistics Act of 2015 B.S. has been superseded by the new Statistics Act of 2079 B.S. with the overarching objective of enhancing the extant statistical system of Nepal to be more scientific and objective. Through this legislative enactment, the Government of Nepal has elevated the Central Bureau of Statistics to the National Statistics Office. Despite the challenges encountered during the COVID-19 pandemic, we have steadfastly maintained the tradition of publishing the Census report every decade. The Census report of 2078 B.S. and its robust dataset continue to serve as the foundational basis for various supplementary reports, currently in the process of preparation. These reports play a pivotal role in the formulation of Nepal's periodic plans and policies.

In this regard, the needs to assess Nepal's urbanization process has been duly acknowledged. Following the state's restructuring into a three-tiered government, in accordance with the 2072 B.S. Constitution, Nepal is comprised of 753 local units or municipalities. Among these, 293 are urban municipalities, encompassing metropolitan and sub-metropolitan areas, while 460 are rural municipalities. Presently, the categorization of urban municipalities, metropolitan and sub-metropolitan cities as urban areas present a policy formulation challenge. The prevalence of rural characteristics within metropolitan, sub-metropolitan, and urban municipal areas, alongside the emergence of market centers in rural municipalities as small towns, underscores the imperative for a contextual analysis to redefine the dimensions of urbanization in Nepal.

The Degree of Urbanization (DEGURBA) methodology, endorsed by the United Nations Statistical Commission to standardize the definition of urban and rural areas globally, has been employed in preparing this report. The report classifies Nepal's settlements at the ward level into Urban, Peri-Urban, and Rural areas using this methodology.

The Degree of Urbanization in Nepal report has been meticulously prepared by adhering to the structured methodology, facilitated by continued technical assistance and collaboration with UN HABITAT Headquarters and the Nepal team through support from the European Commission.

I express my gratitude to the Ministry of Urban Development, Ministry of Federal Affairs and General Administration, National Planning Commission, Department of Survey, Tribhuvan University, UNFPA, Regional and Urban Planner's Society of Nepal, Municipal Association of Nepal, and National Association of Rural Municipalities in Nepal, and their representatives, for their active participation in the training sessions, discussions, and for sharing invaluable inputs and



Government of Nepal
Office of the Prime Minister and Council of Ministers
National Statistics Office

Phone { 4245946
4245947
4245948
4245848
4241801
4228406

Fax: 977-14227720

Post Box No: 11031

Thapathali, Kathmandu

Ref. No.

advice during the application of the DEGURBA methodology in Nepal. Special appreciation goes to the Ministry of Urban Development for providing critical policy suggestions on the classification of rural and urban areas.

I extend my appreciation to the Deputy Chief Statistician, Directors, Statistic Officers, Computer Officers, and all colleagues at the National Statistics Office who have contributed to the development of this report.

I look forward to suggestions and assistance for the continued refinement of this report. It is my belief that this report will serve as a crucial tool for policy intervention, contributing significantly to the sustainable urbanization of Nepal.

Toyam Raya

Chief Statistician (Secretary)

National Statistics Office

December 2023

Table of Contents

List of Figures	6
List of Tables	7
Acronym and Abbreviations	8
1.0 Background	9
2.0 Objective	11
3.0 Application of DEGURBA approach in Nepal.....	13
4.0 Methodology of DEGURBA application in Nepal.....	15
4.1 Overview and implementation workflow	15
4.2 Review of 2011 and 2021 Census Data	17
4.3: Generation of gridded population at the ward level.....	17
4.4 Generation of gridded population by DEGURBA Classification.....	18
4.5 Classification of territorial units by Degree of Urbanization.....	20
5.0 Comparative analysis of Census data.....	22
6.0 Comparative analysis of Census data based on DEGURBA classification	26
6.1: DEGURBA classification and results derived from the Census data	26
6.2: Reclassification of DEGURBA Category based on Nepal’s context	31
6.3 Comparative analysis of 3-Category classification at the local and provincial levels	34
7.0 Way forward and Recommendations	37
8.0 Annexes	
Annex 1: District level ward and population (%) classification	39
Annex 2: Municipal level ward and population (%) classification.....	41
Annex 3: Ward level classification of the degree of urbanization.....	56
Annex 4: Field verification of the results of DEGURBA classification	163
Annex 5: List of persons engaged in DEGURBA application in Nepal	168

List of Figures

Figure 1	: GHSL Workflow	17
Figure 2	: GHS Population to Grid Tool	18
Figure 3	: GHS-DUG Tool.....	19
Figure 4	: GHS Degree of Urbanization Grid	19
Figure 5	: Workflow of DEGURBA Approach	20
Figure 6	: GHS Degree of Urbanization- Territorial Unit Classifier Tool	21
Figure 7	: Population (%) in Ecological Regions in 2011 and 2021.....	23
Figure 8	: Map-Annual Population Growth Rate (2011-2021).....	25
Figure 9	: DEGURBA Classification	27
Figure 10	: Matrix of Population Density and Settlement Size	28
Figure 11	: Population (%) in DEGURBA 7-Category.....	29
Figure 12	: Map-DEGURBA 7-Category Ward Level Classification	30
Figure 13	: Re-classification of DEGURBA 7-Category in 3-Category.....	31
Figure 14	: Map-3- Category Classification at the Ward Level	36

(Note : Illustrations have been used from the slides with credits to EC/DG-REGIO)

List of Tables

Table 1	: Summary of Tools Available for the Implementation of DEGURBA.....	16
Table 2	: Comparative Analysis between 2011 and 2021 Census Data.....	22
Table 3	: Comparative Analysis of 2011 and 2021 Data Based on Ecological Region.....	23
Table 4	: Comparative Analysis Based on the Ecological Region (disaggregating Kathmandu valley and Pokhara)	24
Table 5	: Comparative Analysis Based on the Ecological Region (disaggregating urban and rural municipalities)	24
Table 6	: DEGURBA 7-Category result for 2011 and 2021 Census Data	29
Table 7	: Re-classification for DEGURBA 7-Category into 3-Category.....	32
Table 8	: Ecological Region Analysis Based on 3-Category Classification	33
Table 9	: 3-Category Classification Based on the Ecological Region	33
Table 10	: Comparative Analysis of 3-Category Classification at the Local Level	34
Table 11	: Comparative Analysis of 3-Category Classification at the Provincial Level.....	35

Acronym and Abbreviations

ArcGis	:	Aeronautical Reconnaissance Coverage Geographic Information System
CBS	:	Central Bureau of Statistics
DEGURBA	:	Degree of Urbanization
DUDBC	:	Department of Urban Development and Building Construction
DUG	:	Degree of Urbanization Grid
EPSG	:	European Petroleum Survey Group
EC	:	European Commission
FAO	:	Food and Agriculture Organization of the United Nations
GeoTIFF	:	Geographic Tag Image File Format
GHS-DUG	:	Degree of Urbanization Grid
GHS-DU-TUC	:	Degree of Urbanization-Territorial Units Classifier
GHSL	:	Global Human Settlement Layer
GHS-POP2G	:	Population to Grid
GHS-SMOD	:	Global Human Settlement-Settlement Model
JRC	:	Joint Research Center
L1	:	Level 1
L2	:	Level 2
LAC	:	Latin America and Caribbean
MOUD	:	Ministry of Urban Development
NUA	:	New Urban Agenda
NSO	:	National Statistics Office
OECD	:	Organization for Economic Co-operation and Development
POP Grid	:	Population Grid
ppHa	:	persons per hectare
Q-GIS	:	Quantum Geographic Information System
SDG	:	Sustainable Development Goals
TU	:	Territorial Units
UN	:	United Nations
UN HABITAT	:	United Nations Human Settlements Programme

1

Background

Historically, countries have used different criteria to define urban areas and cities, which has made it difficult to compare urban performance - both within the same country and across countries. With the adoption of the Sustainable Development Goals (SDGs) in 2015 and the New Urban Agenda (NUA) in 2016 - both of which seek to track performance at the city level - there was an urgent need to work more actively towards harmonization of how cities, urban and rural areas are defined. To work towards this goal, a voluntary commitment was established in 2016, under whose umbrella UN-Habitat, the European Commission, FAO, OECD, and the World Bank have undertaken several activities to create a globally harmonized and agreeable approach that can be applied uniformly in the production of comparable data for the SDGs and NUA indicators. These efforts have sought a method that complements, rather than replaces existing national definitions, and one that would be easily applicable across contexts.

One of the activities implemented by UN-Habitat and the European Commission with partners between 2018 and 2019 was a project titled ***“Assessing the feasibility of applying a global definition of cities/urban areas in support of global monitoring of SDGs and NUA urban targets”***, through which the recommended harmonized approach – the Degree of Urbanization concept (DEGURBA) was introduced to 250 participants from 85 countries through regional consultative workshops held in Africa, Latin America and the Caribbean, Arab States and Asia and the Pacific regions. Nepal

had also participated in the workshop. Following these consultative workshops, UN Member States, during the 51st UN Statistical Commission meeting (March 2020) endorsed DEGURBA as a sound approach to defining urban and rural areas for statistical comparisons.

During the consultative sessions, Member States acknowledged the value added by DEGURBA. They strongly indicated the need for country-specific capacity building and more engagement with policy makers on the approach, and how it can be implemented using locally produced data. These sentiments were further echoed during the Statistical Commission meeting, with specific requests to the proponents of the approach to work with Member States to test the approach, and to develop relevant technical material for the methodology implementation.

To respond to the requests from Member States during the consultative workshops and the recommendations from the statistical commission, UN-Habitat and the European Commission, in coordination with other partners involved in the urban-rural areas definitions harmonization process developed the project titled “Application of the DEGURBA approach to generate comparable urban data in selected countries”. The project, which was implemented in 13 countries spread across the Arab States, Asia, Latin America, and the Caribbean (LAC) and Sub-Saharan Africa, with activities implemented between September 2021 and June 2023. It aimed to strengthen the capacity of the national governments to adopt and integrate the DEGURBA approach into their data management structures. In Asia, five countries had participated in the pilot project: Nepal, Philippines, Indonesia, Lao People Democratic Republic and Azerbaijan.

2

Objective

The pilot countries through application of DEGURBA tool and methodology were able to:

1. Generate urban and rural population data based on globally harmonized definition that is applied to produce comparable dataset.
2. Implement a method of analysis that complements and does not replace the national system and is applicable across countries to help compute SDG data for reporting and generating globally comparable dataset.
3. Generate disaggregated data analytics at the country level to derive inference that are critical for policy formulation and decision making to guide urbanization and development.

The implementation of DEGURBA within each country involved a series of on-the-job trainings targeting technical teams from the statistical offices, mapping agencies, institutions responsible for urban development, and other relevant agencies. These trainings included:

- a) **An introductory workshop** with all relevant technical and policy actors within the country. During this workshop, leaders in policy making and representatives of technical units were equipped with an in-depth understanding of the DEGURBA approach, its rationale, relevance, implementation workflow, analytical aspects, data needs, and its optimization for urban monitoring

and policy making. This was achieved through support from the UN-Habitat and European Commission/ Joint Research Centre (JRC).

- b) **Technical advisory workshops** which constituted two on-the-job training courses to build in-country capacity. The first training targeted direct implementation of the DEGURBA based on data from the national statistical office, and the second training focused on SDG 11 computation for the selected cities identified based on the DEGURBA approach.
- c) **Continuous technical and support** was provided to the in-country technical teams on a-need-basis throughout the pilot project period and beyond. This support ranged from implementation of DEGURBA and NUA/SDG 11 workflows to data interpretation and reporting guidance.

3

Application of DEGURBA approach in Nepal

The urban system in Nepal presents a mismatch between how the urban areas are defined and are declared. The National Urban Policy (2007) and National Urban Development Strategy (2017) has defined the characteristics of the urban centers based on i) population exceeding 5000, ii) population density of minimum 10 person per hectare (ppHa), and iii) minimum 50% of the population above 10 years engaged in non-agriculture economic activities. The National Urban Development Strategy further provided the concept of Census Town for urbanizing settlements, in the process to be upgraded as urban municipality status, that need to be monitored objectively.

However, the number of urban municipalities increased from 58 in 2013/2014 to 293 in 2017/18, with an increase in urban municipal population from 17% to 66%. The sharp rise in both the number of urban municipalities and municipal population is the result of the declaration process that considered only population as the basis for declaring urban municipalities. Though urban in category, these municipalities are still rural in landscape, with few market centers and clustered nodes, while largely otherwise low density and sparsely distributed population, who are mainly dependent on agriculture.

Besides the above-mentioned objectives, this DEGURBA approach is a valuable undertaking in Nepal, for the national, provincial, local governments and other stakeholders to help derive the actual urban population, defined by the global parameters, and further classification of the ward population within the urban and rural municipalities based on the degree of urbanization. DEGURBA approach as a tool also provides uniformity and a basis for comparison between cities, towns,

and areas within and across countries for the measurement of various indicators on SDG 11 and plan investments to meet the target.

Hence, noting the need to define urban and rural population in context of Nepal, to come to a common agreeable definition, and the opportunity provided by newly published Census 2021 data, Nepal responded positively to participate in piloting DEGURBA application in March 2022, through an official communique from Central Bureau of Statistics (CBS), currently NSO, with approval from the National Planning Commission.

Following a series of activities, including a virtual kick-off meeting held between NSO and UN-Habitat, NSO led stakeholder mapping and compilation of the key input data for the piloting. The introductory workshop was held in Kathmandu on 12th July 2022, followed by a technical training on 13th – 15th July 2022 in Dhulikhel. The Member of the National Planning Commission, Deputy Director General of DUDBC, Ambassador of the EU Delegation in Nepal and Team Leader of the DEGURBA project at UN-Habitat Data and Analytics Section had participated in the introductory workshop. Both workshops were facilitated by NSO, UN-Habitat and the European Commission Joint Research Centre (JRC).

Subsequent implementation of the DEGURBA tool, by NSO and other stakeholders, following the training resulted in the production of a national population grid and DEGURBA classification showing the distribution of urban areas throughout the country and at the ward level, based on the 2011 census. Further the technical working session organized on 29-30 June 2023 generated DEGURBA results for 2021 census data, followed by field verification process in July 2023, where two teams tested the results in a few municipalities. The second technical training, on SDG 11 indicators computations using DEGURBA results, was held between 15 - 18 August 2023. This training was preceded by DEGURBA results validation workshop conducted on 14 August 2023 in Kathmandu.

4




Methodology of DEGURBA application in Nepal

The application of the DEGURBA was preceded by a data harmonization process. It entailed review of the attributes, matching or editing data for consistency of names of the municipalities, between 2011 and 2021 Census data. Further, data harmonization was performed to ensure uniformity in the format and the names used by the Department of Survey in the administrative boundary map / shape file and the Census database. The merged data was used for further analysis.

4.1 Overview and implementation workflow

The DEGURBA classifies the entire territory of a country or a region along the urban-rural continuum, combining population size and population density thresholds to capture the full settlement hierarchy. The approach is applied in a two-step process: First, 1 km² grid cells are classified based on population density, contiguity, and population size. Subsequently, local units are classified based on the type of grid cells that contain the population. The DEGURBA has two hierarchical levels: Level 1 has three classes Urban Centers, Urban Clusters, and Rural Grid Cells; and Level 2 has seven classes, splitting Urban Clusters into Dense Urban Clusters, Semi-Dense Urban Clusters, and Peri-Urban Grid Cells; and Rural Grid Cells into Rural Clusters, Low-Density Rural Grid Cells, and Very Low-Density Rural Grid Cells.

Table 1: Summary of Tools Available for the Implementation of DEGURBA

		
Tool	Description	Version and Installation Type
GHS-POP2G - Population to Grid	The Population to Grid (GHS-POP2G) is a flexible tool to produce geospatial population grids in GeoTIFF format from vector census data (polygons or points).	Version: <ul style="list-style-type: none"> ● Standalone ● ArcGis Installation Type: <ul style="list-style-type: none"> ● Offline
GHS-DUG - Degree of Urbanisation Grid	The Degree of Urbanisation Grid (GHS-DUG) is a flexible tool to produce a geospatial settlement classification from a population grid, according to the Degree of Urbanisation	Version: <ul style="list-style-type: none"> ● Standalone ● ArcGis Installation Type: <ul style="list-style-type: none"> ● Offline
GHS-DU-TUC – Degree of Urbanisation – Territorial Units Classifier	The Degree of Urbanisation – Territorial units classifier (GHS-DU-TUC) is a tool to classify local units from a settlement classification grid, according to the Degree of Urbanisation (DEGURBA).	Version: <ul style="list-style-type: none"> ● Standalone ● ArcGis Installation Type: <ul style="list-style-type: none"> ● Offline

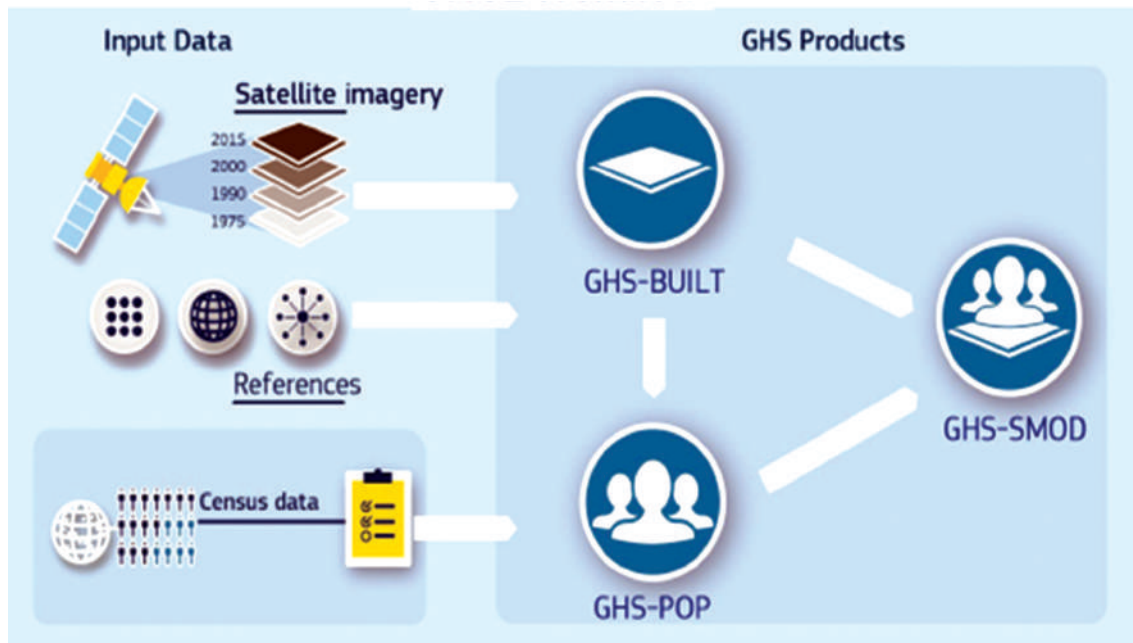


Figure 1: GHSL Workflow

4.2 Review of 2011 and 2021 Census Data

Led by the NSO team, the participants used the updated map of Nepal, to review details of the type of data available (spatial and attribute), in the hierarchy at the national, province, district, municipality, and ward levels. The 2011 and 2021 population data at the ward level were prepared and merged with the shape file to further integrate with the built-up area as a base to prepare the population grid.

4.3 Generation of gridded population at the ward level

GHS-POP2G tool was used for this task which, generated grids at selected resolutions 1000 meters, that allocated a population value to each grid based on a point or polygon population data. The tool offers an option to process zones at stages, where vast territorial areas are involved.

With technical facilitation from the experts, the participants used a 1000m x 1000m grid to undertake the analysis and generated population grid data.

Input Data:

- I. Shapefile with Population data
- II. Built-Up Area of the administrative unit (open-source data – World Building Footprint)

The screenshot displays the 'GHS Population To Grid' tool interface. The window title is 'GHS Population To Grid'. The menu bar includes 'File', 'Input', 'Output', 'Options', and 'Help'. The main interface is divided into several sections:

- OUTPUT:** Path: D:\DEGURBA Tool Data\Results. A 'RUN' button is present.
- coordinate system - EPSG:** Dropdown menu set to 'ESRI:54009'.
- maximum pixel resolution:** Dropdown menu set to '1000'.
- Population:** Path: D:\DEGURBA Tool Data\NEPAL Data\nepal_ward_census_project.shp.
 - coordinate system - EPSG:** Dropdown menu set to 'EPSG:4326'.
 - population count field:** Dropdown menu set to 'OBJECTID_1'.
 - polygon ID field:** Dropdown menu set to '* AUTO *'.
 - stepwise group field:** Dropdown menu set to '* NOT USED *'.
- Built-up:** Path: D:\DEGURBA Tool Data\NEPAL Data\Raster file - built up areas (for grid)-20230629T032229Z-001\Raster.
 - coordinate system - EPSG:** Dropdown menu set to 'EPSG:4326'.
 - extent relative to POP:** Dropdown menu set to 'OK'.
 - data range:** Includes 'min' (0), 'max' (100000), and a 'data range' box containing '0' and '65535'.

Figure 2: GHS Population to Grid Tool

4.4 Generation of gridded population by DEGURBA Classification

This step entailed using the settlements classification over the population grid data, with quality checks to categorize the grids using DEGURBA classification. The classification mainly focused on contiguity (4-point or 8-point/grid) thresholds of population density and population size. For classification, the grid had to fulfil a certain threshold of density as well as population. The thresholds are as follows:

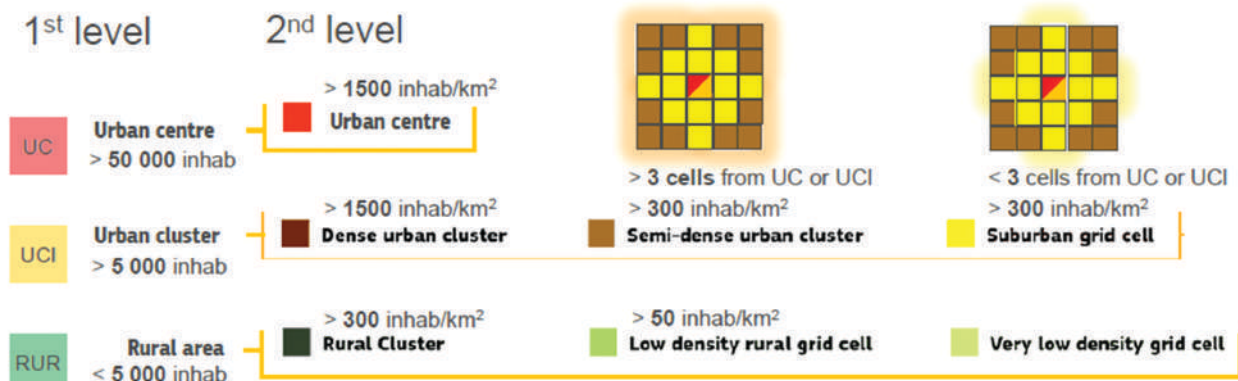


Figure 3: GHS-DUG Tool

1. More than 1,500 person/sq.km (15 ppHa) – Urban Centre (4-point contiguity), more than 50,000 people
2. 300-1,500 person/sq.km (3-15 ppHa) - Urban Cluster (8-point contiguity) more than 5,000 inhabitants
3. 50-300 people /sq.km (0.5-3 ppHa) - Rural Areas (8-point contiguity), less than 5,000 inhabitants.

Input Data:

- I. Output data from Step 4.3 (Pop2G Output)

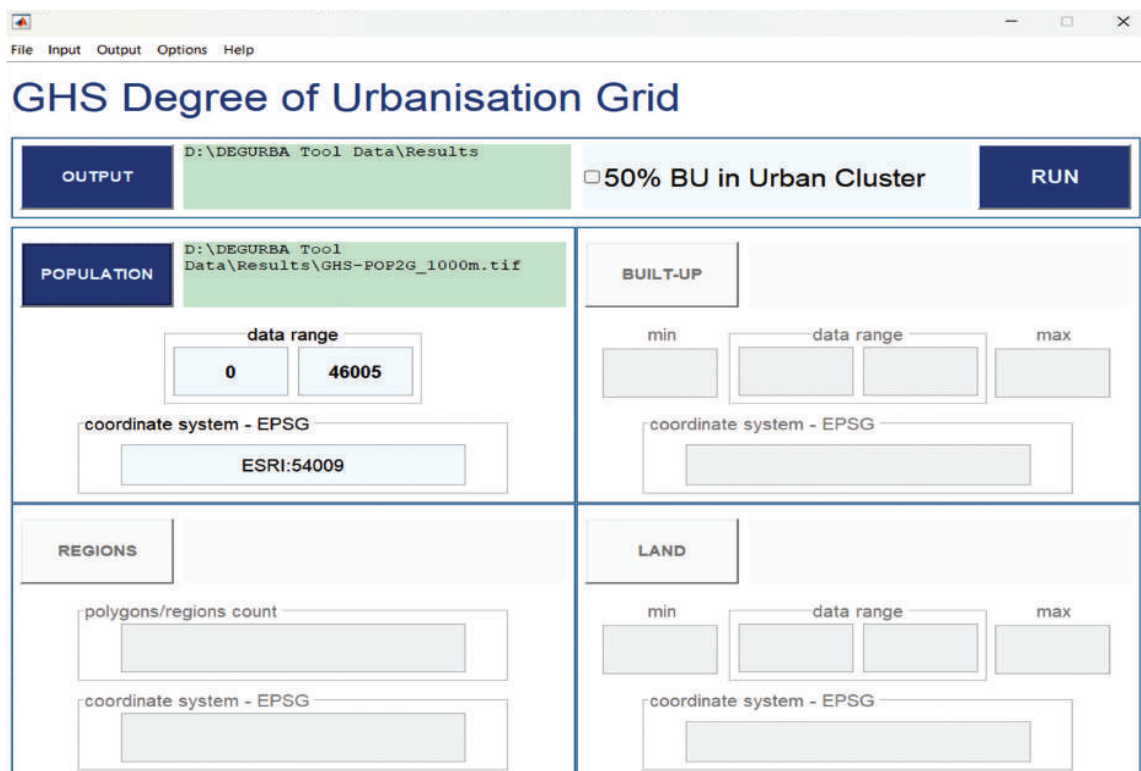


Figure 4: GHS Degree of Urbanization Grid Tool

4.5 Classification of territorial units by Degree of Urbanization

The DU-TUC tool was used in the population grid classification to further classify it into the territorial units by the degree of urbanization. The classification was done at the ward level, using the threshold of population, density, and contiguity. The outputs were further derived in Microsoft Excel to analyze the classification of results at the ward, municipality and national level.

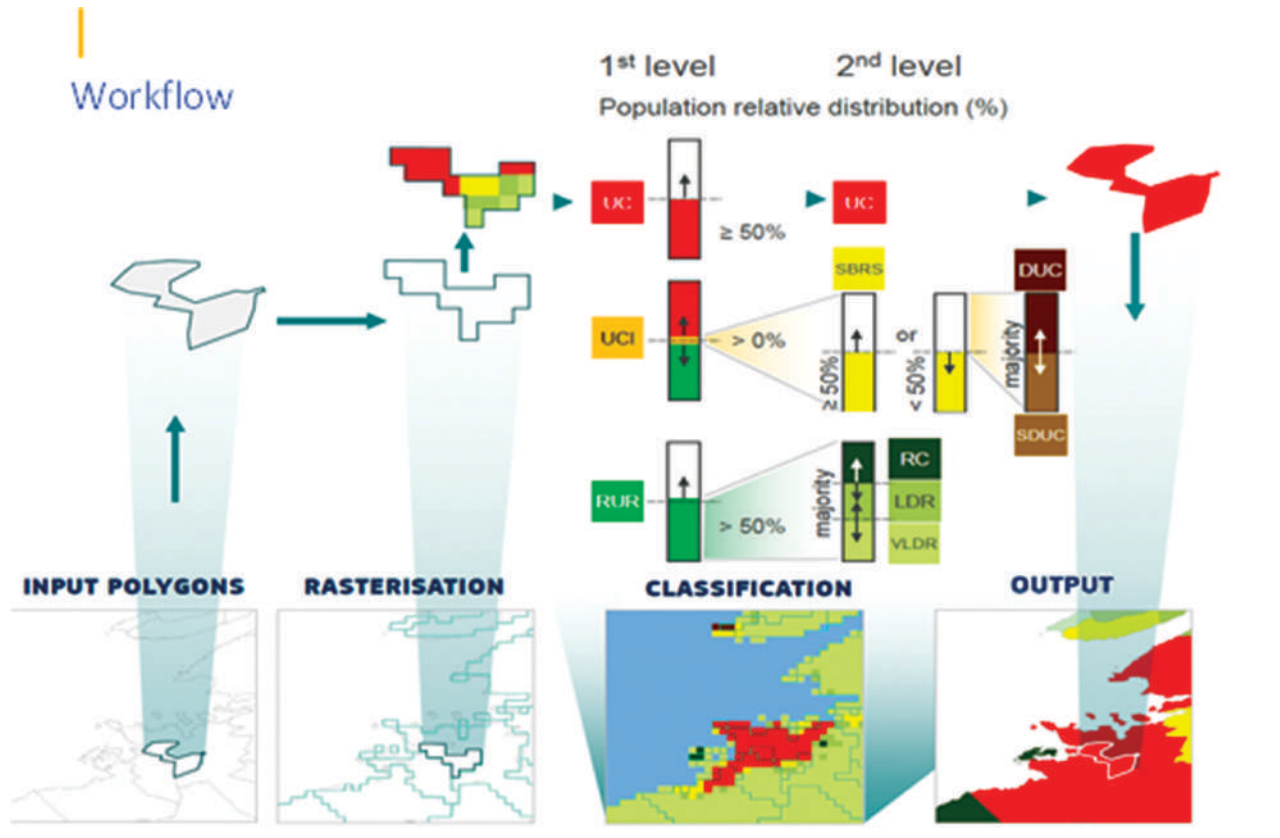


Figure 5: Workflow of DEGURBA Tool

Input Data:

- I. Shapefile with Population data (Same file used in Step 4.3)
- II. Output data from Step 4.3 (Pop2G Output)
- III. Output data from Step 4.4 (DUG Output)

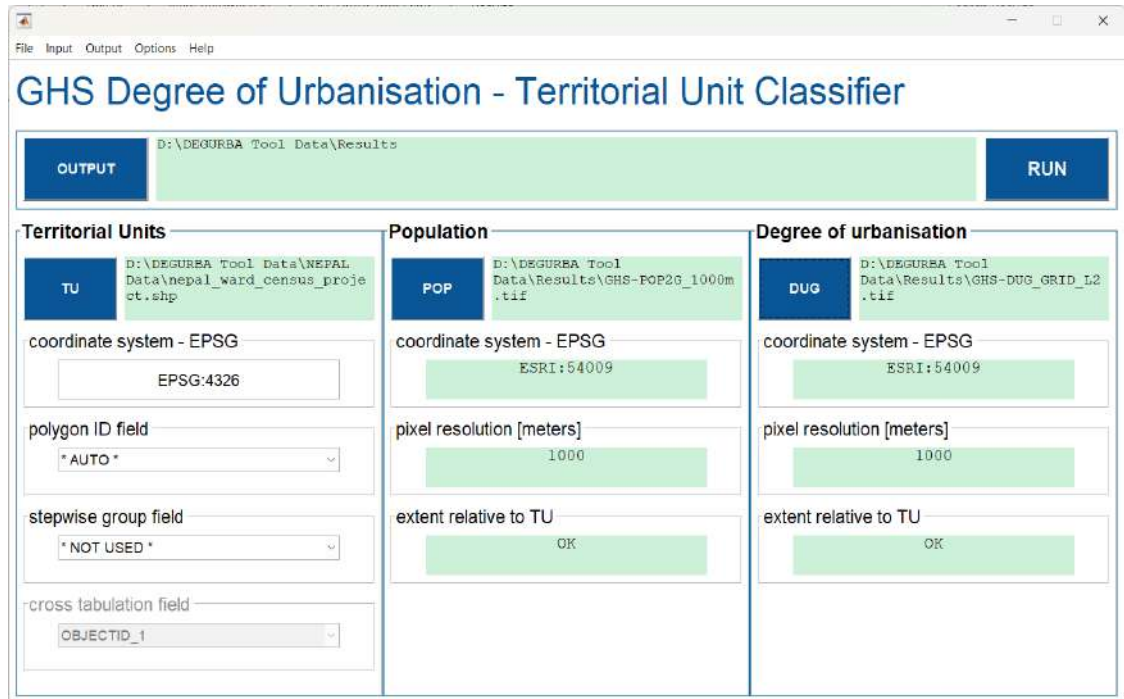


Figure 6: GHS Degree of Urbanization- Territorial Unit Classifier Tool

The result of the DEGURBA analysis was extracted and further spatially presented in maps using Q-GIS to demonstrate the population distribution.

5

Comparative analysis of Census data

Both 2011 and 2021 Census data were analyzed to derive inferences on change in population, with respect to the national definition of the municipalities, hierarchy as well as ecological regions in the country.

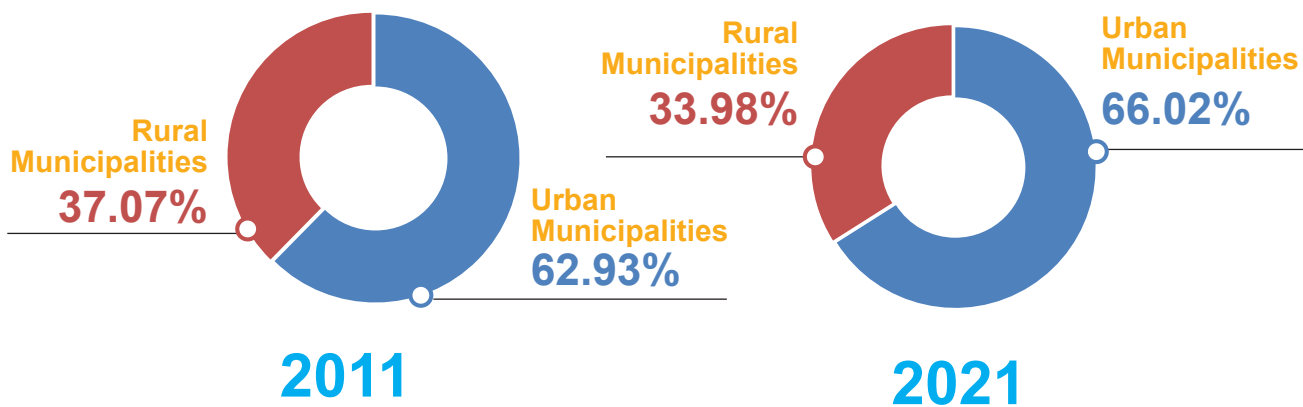


Table 2: Comparative Analysis between 2011 and 2021 Census Data

Units	Admin Unit	Numbers	2011			2021		
			Tot Pop	Pop (%)	Total (%)	Tot Pop	Pop (%)	Total (%)
Urban Municipalities	Metropolitan city	6	2,399,457	9.12%	62.93%	2,555,579	8.84%	66.02%
	Sub metropolitan city	11	1,556,513	5.93%		1,953,289	6.75%	
	Urban municipality	276	12,564,541	47.86%		14,588,998	50.44%	
Rural Municipalities	Rural municipality	460	9,731,079	37.07%	37.07%	9,827,614	33.98%	33.98%
Total		753	26,251,590	100%		28,925,480	100%	

Note : Population data does not include institutional population

the restructuring of the governance system of Nepal in 2015, the comparative analysis between 2011 and 2021 in Table 2 shows an increase in urban population from 62.93% to 66.02%. Between different hierarchies of the urban administrative unit, urban municipalities have seen a significant increase by 2.58% in population followed by sub-metropolitan cities, by 0.82%. While the population in metropolitan cities and rural municipalities has increased in number, their share in the total population has decreased by 0.3% and 3.09% respectively.

Table 3: Comparative Analysis of 2011 and 2021 Data Based on Ecological Region

Ecological Region	Area %	2011		2021		Urban NP Categorization			
		Tot Pop	Pop (%)	Tot Pop	Pop (%)	# of NP	NP	Sub-Met	Metro
Mountain	35%	1,766,535	6.7 %	1,718,145	5.9%	27	27		
Hill	42%	11,182,376	42.6 %	11,578,139	40.0%	113	109	1	3
Tarai	19%	12,154,280	46.3 %	14,211,716	49.1%	144	134	8	2
Inner Tarai	4%	1,148,399	4.4 %	1,417,480	4.9%	9	6	2	1
Total		26,251,590	100%	28,925,480	100%	293	276	11	6

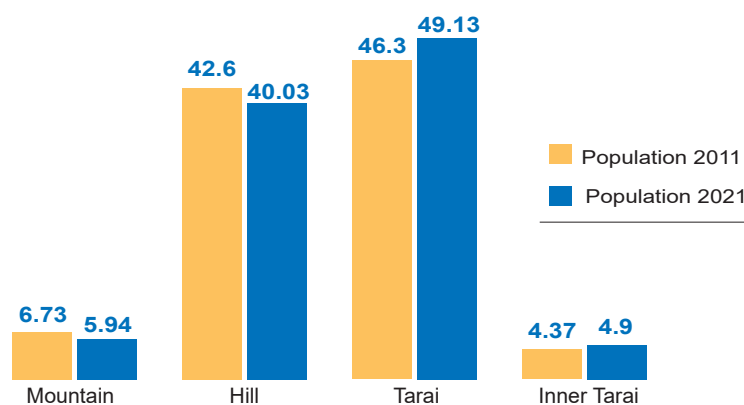


Figure 7: Population (%) in Ecological Regions in 2011 and 2021

In terms of ecological region, Tarai with 19% of the total land area holds almost 50% of the population (Census 2021) and 144 out of 293 municipalities (49%) in comparison to the other regions. Significant numbers of municipalities and sub-metropolitan cities in Tarai region also depict increased agglomeration of population in the region which may result in a potential increase in the number of metropolises in Tarai in the future, which at present is concentrated within the Hilly region.

Tarai has witnessed growth by 3% in total population followed by 0.5% growth in Inner Tarai, between 2011 and 2021. The rest of the regions have witnessed a decline in the proportion of the population currently residing in the region, while there is an increase in the absolute population in the Hilly region. Table 3 indicates the increasing concentration of population in the Tarai region of the country. Considering population growth due to birth as ubiquitous, we see people from different regions, particularly hills and mountains, migrating to Tarai.

Table 4: Comparative Analysis Based on the Ecological Region (disaggregating Kathmandu valley and Pokhara)

Ecological Region	Area %	2011		2021	
		Tot Pop	Pop (%)	Tot Pop	Pop (%)
Mountain	35%	1,766,535	6.7%	1,718,145	5.9%
Hill	41%	8,323,782	31.7%	8,099,709	28.0%
Tarai	19%	12,154,280	46.3%	14,211,716	49.1%
Inner Tarai	4%	1,148,399	4.4%	1,417,480	4.9%
KTM Valley + PKR	1%	2,858,594	10.9%	3,478,430	12.0%
Total	100%	26,251,590	100%	28,925,480	100%

When Kathmandu valley and Pokhara are disaggregated from the Hilly region, as a step to further deepen the analysis, it presents a granular picture. In general, in the Hilly region, population decrease is by 2.6% between 2011 and 2021. It increased to 3.7% when Kathmandu valley and Pokhara are separated, while in these two agglomerations the population has increased collectively by 1.1%. Hence, while the population of other areas within the hilly region is rapidly decreasing, a blanket approach, which also includes Kathmandu and Pokhara, skews the data on population decline (Table 4).

Table 5: Comparative Analysis Based on the Ecological Region (disaggregating urban and rural municipalities)

Ecological Region	2011				2021			
	Urban municipality		Rural municipality		Urban municipality		Rural municipality	
	Population	Pop (%)	Population	Pop (%)	Population	Pop (%)	Population	Pop (%)
Mountain	610,085	2.3%	1,156,450	4.4%	622,481	2.2%	1,095,664	3.8%
Hill	6,564,284	25.0%	4,618,092	17.6%	7,275,415	25.2%	4,302,724	14.9%
Tarai	8,456,265	32.2%	3,698,015	14.1%	10,067,093	34.8%	4,144,623	14.3%
Inner Tarai	893,801	3.4%	254,598	0.9%	1,132,877	3.9%	284,603	1.0%
Total	16,520,511	62.9%	9,731,079	37.1%	19,097,866	66.0%	9,827,614	34.0%

The 2011-2021 Population Growth Rate map (Figure 8) visualizes the municipalities that have witnessed a decrease in population in the last 10 years. Population decrease is significant in the mid-hill region and mountainous region, while an increase in population is predominantly visible in the Tarai region. In Kathmandu valley, Kathmandu Metropolitan City has witnessed a decrease in population, while the rest of the municipalities around have seen significant increase in the population in the last 10 years.

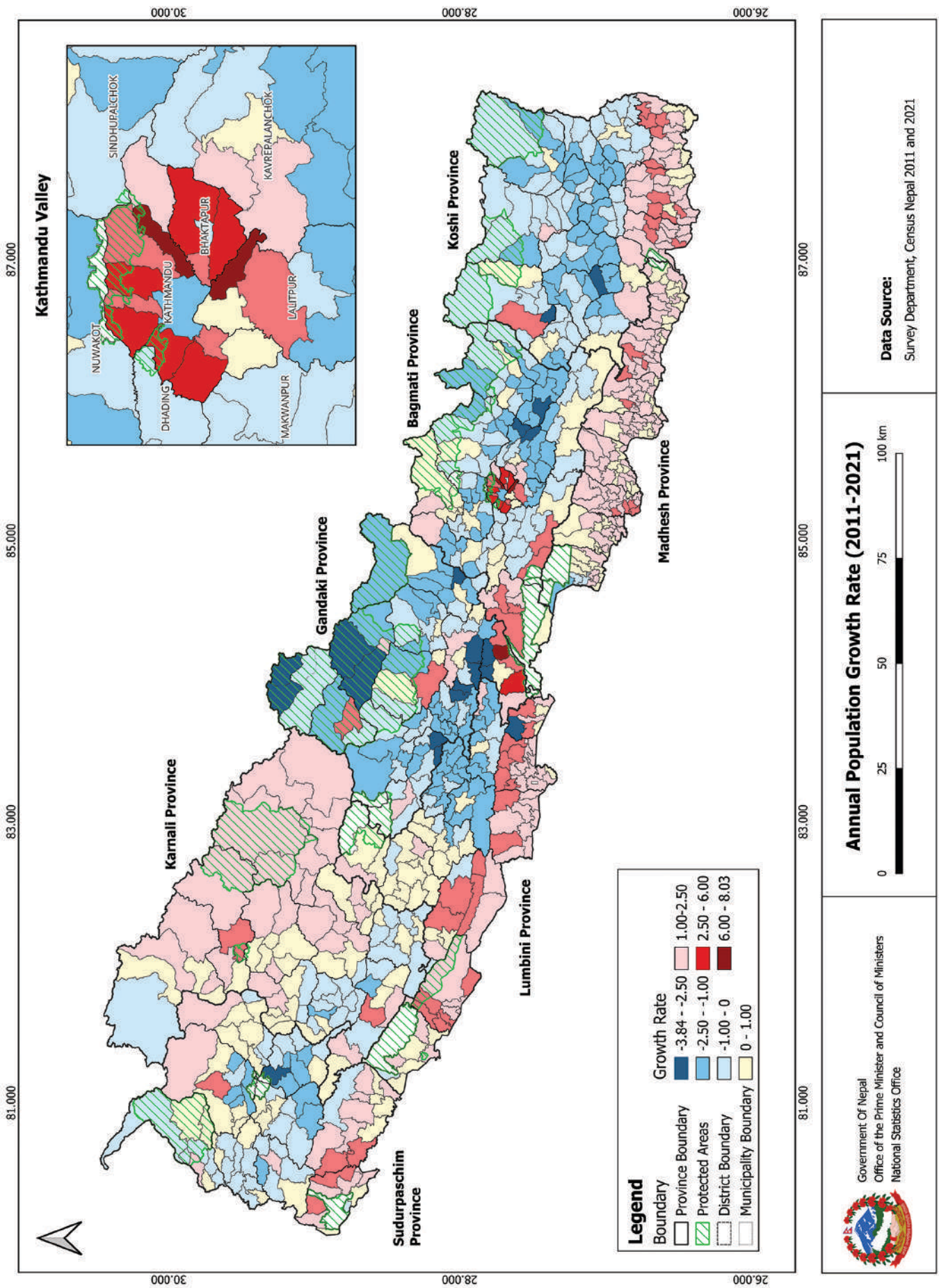


Figure 8: Map- Annual Population Growth Rate (2011-2021)

6

Comparative analysis of Census data based on DEGURBA classification

6.1 DEGURBA classification and results derived from the Census data

Both 2011 and 2021 census data were applied in the DEGURBA analysis to generate comparable results to analyze the population trend. The DEGURBA results are broadly classified into three classes in Level 1 (L1) category, namely Urban Center, Urban Cluster and Rural Cluster. Further, these three Classes are categorized into seven classes in Level 2 (L2) category ranging from Very Low Dense Rural areas to Urban Centers (Figure 9).

The classification is based on population, population density, built-up area coverage and contiguity. Analysis is based on 1 sq.km x 1 sq.km grid, for overlay of population and rasterized built-up area data, to further generate results at the territorial unit level, guided by the national administrative boundary.

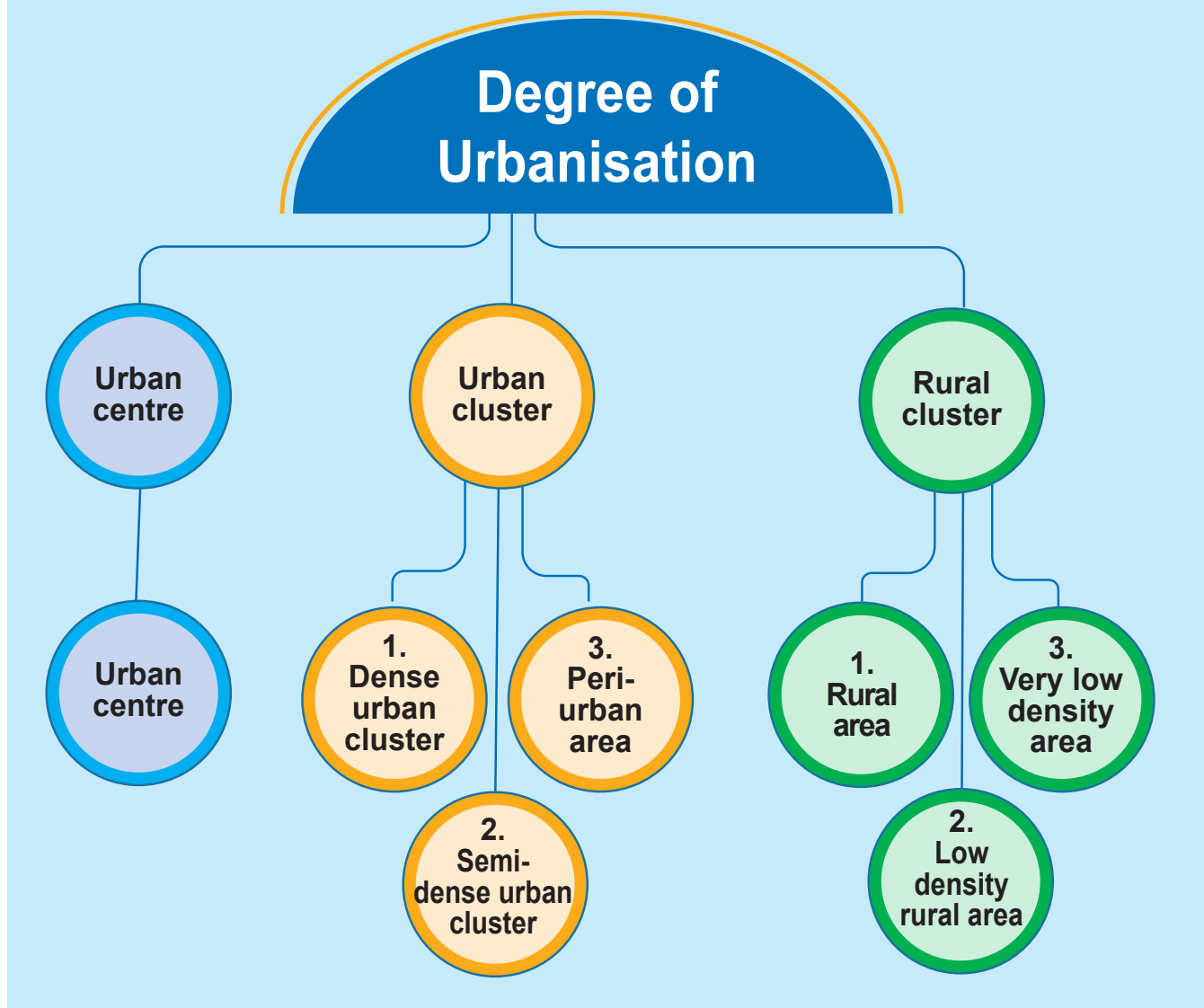


Figure 9: DEGURBA Classification

Based on the matrix (Figure 10):

Urban Center are characterized by density over 15 persons per hectare (ppHa) and population over 50,000, with 4-point contiguity and more than 50% of the area coverage built-up

Dense Urban Cluster is characterized by density over 15 ppHa, population between 5,000-50,000- and 4-point contiguity.

Semi-Dense Urban cluster is characterized by density 3 – 15 ppHa, population between 5,000 – 50,000 and 4-point contiguity.

Peri-Urban Area is characterised by density 3 – 15 ppHa, with 8-point contiguity and no population threshold.

Rural Clusters in general are characterized by density from 3 ppHa and below and population no more than 5,000 with 8-point contiguity.

		Minimum population size of the cluster of cells (settlement size)			No minimum population size criterion (not an entity)
		≥50,000	50,000 - 5,000	5,000 - 500	
Population density of cells, inhabitants per km ²	≥1500	Urban Centre	Dense Urban Cluster	Rural Area	
	300 - 1500		Semi-Dense Urban Cluster		Suburban or peri urban grid cells
	300 - 50				Low Density Rural grid cells
	<50				Very Low Density Rural grid cells

Figure 10: Matrix of Population Density and Settlement Size

Further, analysis based on the DEGURBA classification of L1 Category indicates there is an increase in urban population from 61.5% to 66.81%, with a decrease in rural population between 2011 and 2021. These percentages coincidentally align with the national municipality population data.

Consistently, results from both data sets (DEGURBA analysis of 2011 and 2021 data), presented in the 7-Category (L2) result in Table 6 show significant concentration of the national population in low density rural area (about 30%) and Peri urban area (about 40%). The characteristics of the urban population are pre-dominantly of peri-urban in nature. Furthermore, noticeable population increase in urban centers from 13.33% to 16.84% with increase in area by 230 sq. km. It indicates increasing agglomeration of population in the bigger cities and its peripheries. Urban population has increased in rest of the three categories (peri, semi dense and dense urban cluster). Further, data indicates decrease in rural population in general, significantly and by almost 5% in low density rural area, indicating movement of people from rural to urban areas.

Table 6: DEGURBA 7-Category result for 2011 and 2021 Census Data

Category (L2)	2011				2021			
	Area_sq.km.	Population	POP %	Rural urban %	Area_sq.km.	Population	POP %	Total POP %
Very low dense rural area	57,261.20	688,940	2.62%	38.50 %	56,653.84	687,922	2.38%	33.19%
Low density rural area	66,200.05	9,099,632	34.66%		66,636.52	8,629,369	29.83%	
Rural area	930.70	317,743	1.21%		789.7	283,102	0.98%	
Peri-urban area	18,547.25	10,287,464	39.19%	61.50 %	19,753.76	11,496,375	39.74%	66.81%
Semi dense urban cluster	3,008.82	891,593	3.40%		2,114.59	987,294	3.41%	
Dense urban cluster	882.31	1,466,160	5.59%		1,027.67	1,969,922	6.81%	
Urban Centre	850.10	3,500,058	13.33%		1,081.39	4,871,496	16.84%	
Total		26,251,590	100%			28,925,480	100.00%	

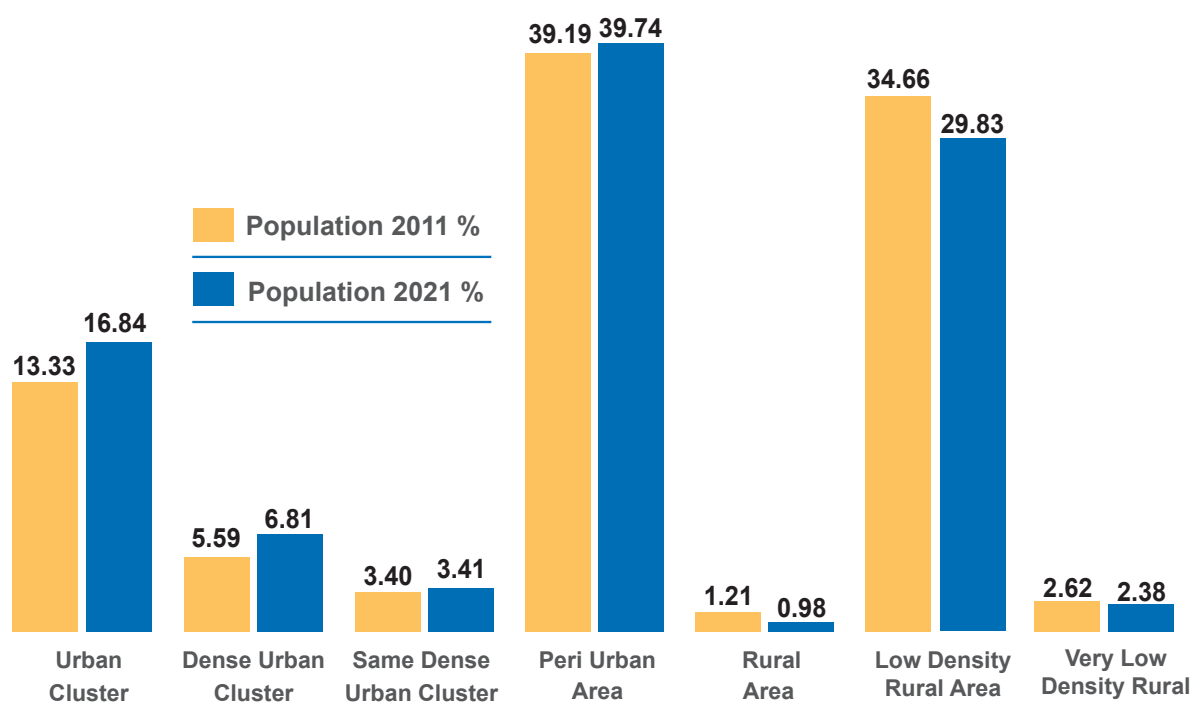


Figure 11: Population (%) in DEGURBA 7-Category

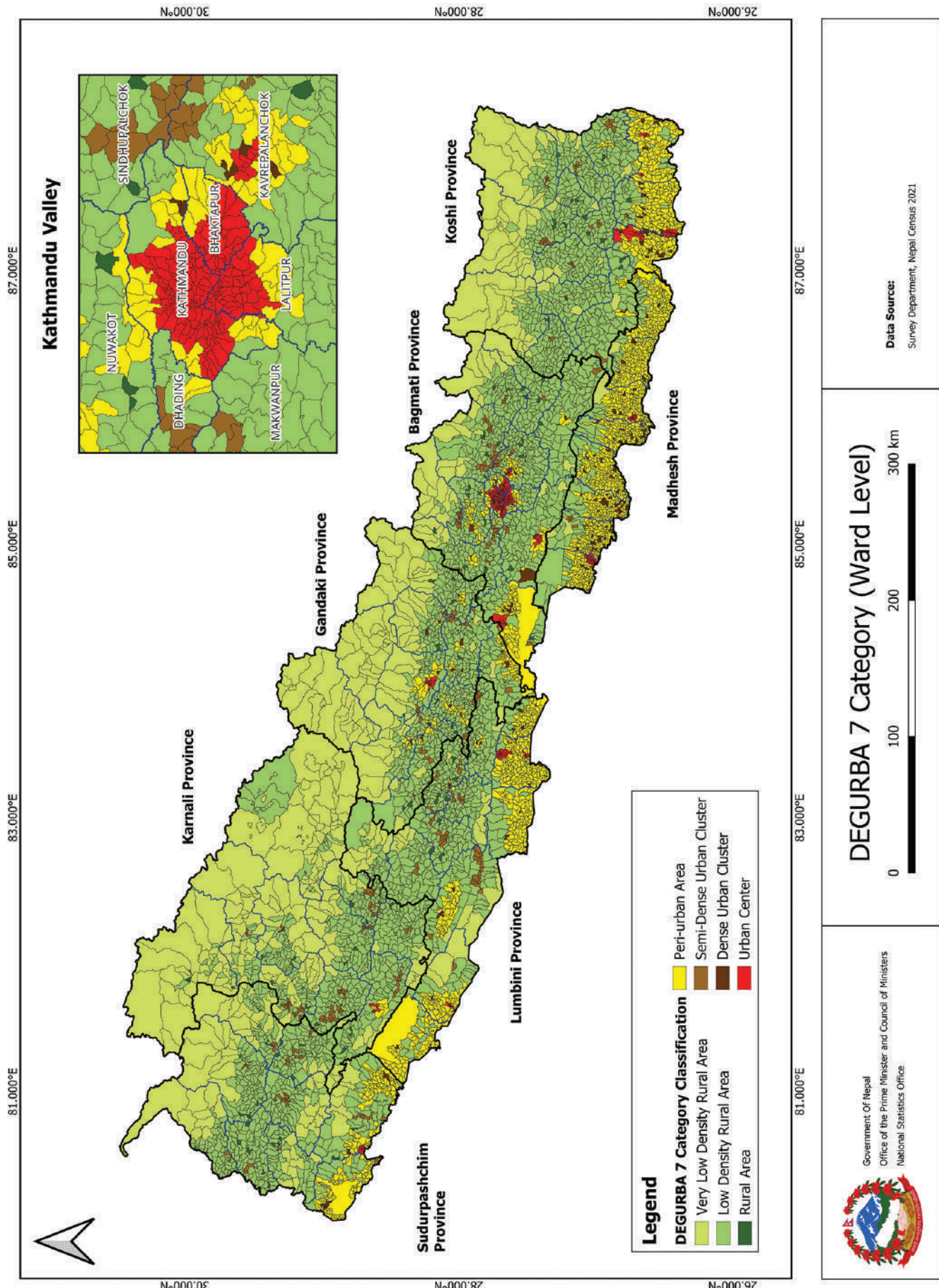


Figure 12: Map-DEGURBA 7-Category Ward Level Classification

6.2 Reclassification of DEGURBA Category based on Nepal's context

The DEGURBA Technical Working Group, upon technical review of the categories and further consultation, suggested modifying the Level 2, that is 7-Category, to localize in The context of Nepal through re-categorization. It was suggested to retain **Rural Cluster** (three categories) as one category while distributing Urban Cluster to **Peri- Urban Area** as one category and combining Semi-Dense and Dense Areas to Urban Center as **Urban Area**. (Figure 13)

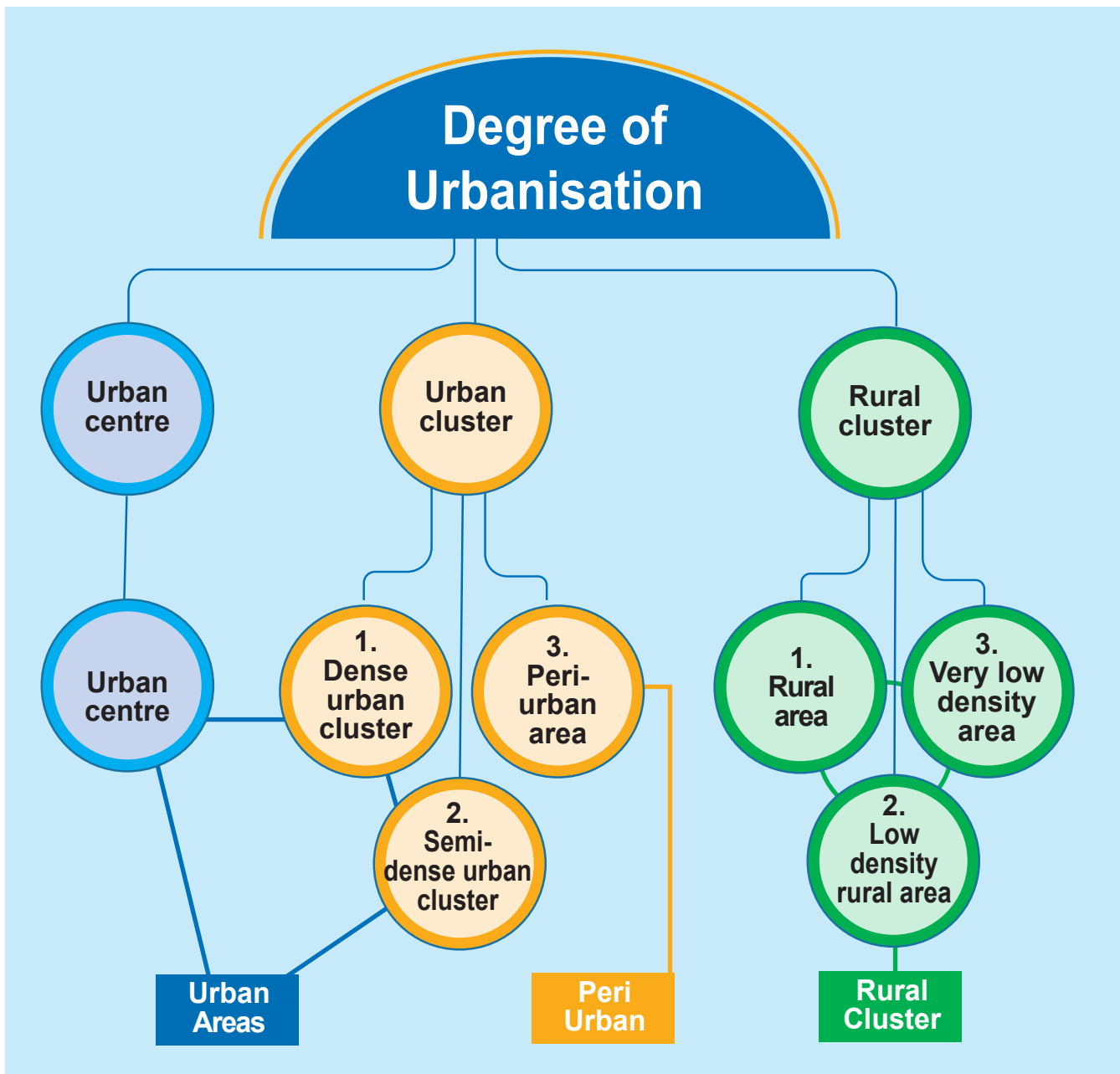


Figure 13: Re-classification of DEGURBA 7-Category in 3-Category

Urban Areas are characterized by population density minimum 3 upto over 15 ppHa and population over 5,000, with 4-point contiguity.

Peri-Urban Areas are characterized by density between 3 - 15 ppHa and no minimum population threshold, with 8-point contiguity.

Rural Clusters are characterized by density 3 ppHa or below and population no more than 5,000 with 8-point contiguity.

The results of 3-Category classification are presented in Table 7. The urban population has significantly increased from 22.31 % to 27.07% between 2011 and 2021. Likewise, the peri-urban population has also increased from 39.19% to 39.75%. Further, the rural population has decreased from 38.5% to 33.19% in the last 10 years. Majority of the population still resides in peri-urban areas that are regarded as 'urban', while in character are urbanizing. Yet, the rural population is still one third, while based on the trend, the migration from rural areas to peri and urban areas provides an insight of pressure on the urban areas to accommodate and for the rural areas to retain the population.

Table 7: Re-classification for DEGURBA 7-Category into 3-Category

Category	2011			2021		
	Area Sq Km	Population	Pop %	Area Sq Km	Population	Pop %
Rural	124,391.95	10,106,315	38.50%	124,078.06	9,600,393	33.19%
Peri Urban	18,547.25	10,287,464	39.19%	19,753.764	11,496,375	39.75%
Urban	4,741.22	5,857,811	22.31%	4,223.65	7,828,712	27.07%
Total		26,251,590	100%		28,925,480	100%

The 3-category re-classification within each of the ecological region provides characteristics of settlements in the regions (Table 8). For example, the mountain region's population is sparsely populated, with the majority (88%) residing in areas of rural characteristics and 12% in areas of urban characteristics, with high density and population. Likewise, in hill areas, 55% are living in settlements of rural characteristics, 36% in urban characteristics (skewed due to Pokhara and Kathmandu) and only 9% in peri-urban areas. Peri-urban areas are mainly concentrated within Inner Tarai and Tarai region. In Inner Tarai, 43% of the population resides in peri-urban areas, while the urban population is 30% and still 27% in rural areas. But for Tarai region, 69% of the population lives in peri-urban, 22% reside in urban and only 9% in the areas of rural characteristics. So, in Tarai, one can conclude that the majority of the areas are rapidly urbanizing, with agglomeration of population in peri-urban and urban areas.

Table 8: Ecological Region Analysis Based on 3-Category Classification

Category/ Ecology	Mountain		Hill		Inner Tarai		Tarai	
	Population	PoP %	Population	PoP %	Population	PoP %	Population	PoP %
Rural	1,509,905	88%	6,379,685	55%	377,669	27%	1,333,134	9%
Peri-Urban		0%	1,079,464	9%	607,920	43%	9,808,991	69%
Urban	208,240	12%	4,118,990	36%	431,891	30%	3,069,591	22%
Total	1,718,145	100%	11,578,139	100%	1,417,480	100%	14,211,716	100%

Further, ecological region classification within each of the 3-Category re-classification (Table 9) shows rural population is concentrated in the Hill (66%) and Mountain regions, peri-urban population is concentrated in the Tarai region (85%) and urban population is concentrated in the Hill region (53%), skewed due to Pokhara and Kathmandu valley, followed by the Tarai region (39%).

Table 9: 3-Category Classification Based on the Ecological Region

Category/ Ecology	Mountain		Hill		Inner Tarai		Tarai		Total
	Population	PoP %	Population	PoP %	Population	PoP %	Population	PoP %	
Rural	1,509,905	16%	6,379,685	66%	377,669	4%	1,333,134	14%	9,600,393
Peri-Urban		0%	1,079,464	9%	607,920	5%	9,808,991	85%	11,496,375
Urban	208,240	3%	4,118,990	53%	431,891	6%	3,069,591	39%	7,828,712

6.3 Comparative analysis of 3-Category classification at the local and provincial levels

The population distribution based on the 3-Category classification is further analyzed against the current national definition/classification of the municipalities. (Annex 2 and 3 with Municipal and Ward level classification). It shows the extant distribution of the population within the designated administrative boundaries of the municipalities.

In rural municipalities, 58% of the population are in the rural cluster, while 36.1% are mostly in peri-urban areas (664 wards). In urban municipalities, only 28.4% population are in urban areas (591 wards), majority that is 46% are in the peri-urban areas (1,285 wards) and still 25.4% in the rural cluster within 1244 wards. (Table 10)

Table 10: Comparative Analysis of 3-Category Classification at the Local Level

Municipal Classification	Rural		Peri-urban		Urban		Total
	No. of wards	PoP %	No. of wards	PoP %	No. of wards	PoP %	
Rural Municipality	2,412	58.0%	664	36.1%	139	5.9%	9,827,614
Metropolitan City	8	2.3%	40	17.0%	126	80.7%	2,555,579
Sub-Metropolitan City	21	7.3%	107	39.1%	106	53.6%	1,953,289
Urban Municipality	1,244	25.4%	1,285	46.3%	591	28.4%	14,588,998
Total	3,685		2,096		962		6,743

In sub-metropolitan cities, 39% of the population are in peri-urban areas and 53% are living in urban categorized areas. In metropolitan cities, 17% are in peri-urban areas, 2.3% still in areas of rural characteristics and 80.7% in urban areas. The comparison indicates in urban municipalities, the main characteristic of the settlement is still peri-urban (based on population, density, built-up area and contiguity) and a significant population in the rural landscape. Likewise, the total number of wards in rural municipalities are higher (3,685) when compared to the urban and peri-urban areas, noting it contains only 33% of the total population.

Table 11: Comparative Analysis of 3-Category Classification at the Provincial Level

Province Classification	Rural		Peri-urban		Urban		Urban + Peri urban Pop %
	No. of wards	PoP %	No. of wards	PoP %	No. of wards	PoP %	
Koshi	727	6.2%	298	7.0%	132	3.9%	10.9%
Madhesh	83	1.2%	971	15.5%	217	4.4%	19.9%
Bagmati	672	6.2%	157	3.0%	292	11.7%	14.6%
Gandaki	561	4.3%	118	1.9%	80	2.2%	4.1%
Lumbini	456	5.5%	411	9.2%	116	2.9%	12.1%
Karnali	637	4.6%	6	0.3%	75	0.9%	1.2%
Sudur Pachim	549	5.2%	135	2.9%	50	1.2%	4.1%
Total	3,685	33.2%	2,096	39.7%	962	27.1%	66.8%

In Table 11, The population is classified at the provincial level. Further within this federal structure, using the 3-Category classification, the distribution of urban population (total 66.8%) is relatively skewed, with the highest in Madhesh province (19.9%), followed by Bagmati province (14.6%) and the lowest in Karnali province (1.2%). The data shows imbalance in distribution of the urban population with highest concentration in the Tarai province - in Madhesh and Lumbini. In Madhesh province, the majority of the wards (971) are of peri-urban characteristics. While Bagmati is the second most urban province, where there are 672 rural municipalities in comparison to 449 peri and urban areas. However, the data from Bagmati is notably skewed due to Kathmandu Valley. In Karnali province, 637 wards are of rural characteristics with 75 wards of urban and 6 of peri urban characteristics.

Based on the provincial distribution of districts in relation to the degree of urbanization, 93.51% of Bagmati Province's population resides in the urban areas. Districts without urban population include Sankhuwasabha and Therathum of Koshi Province, Manang and Mustang of Gandaki Province, Rukum East of Lumbini Province and Dolpa and Humla of Karnali Province (Annex 1 with district level classification).

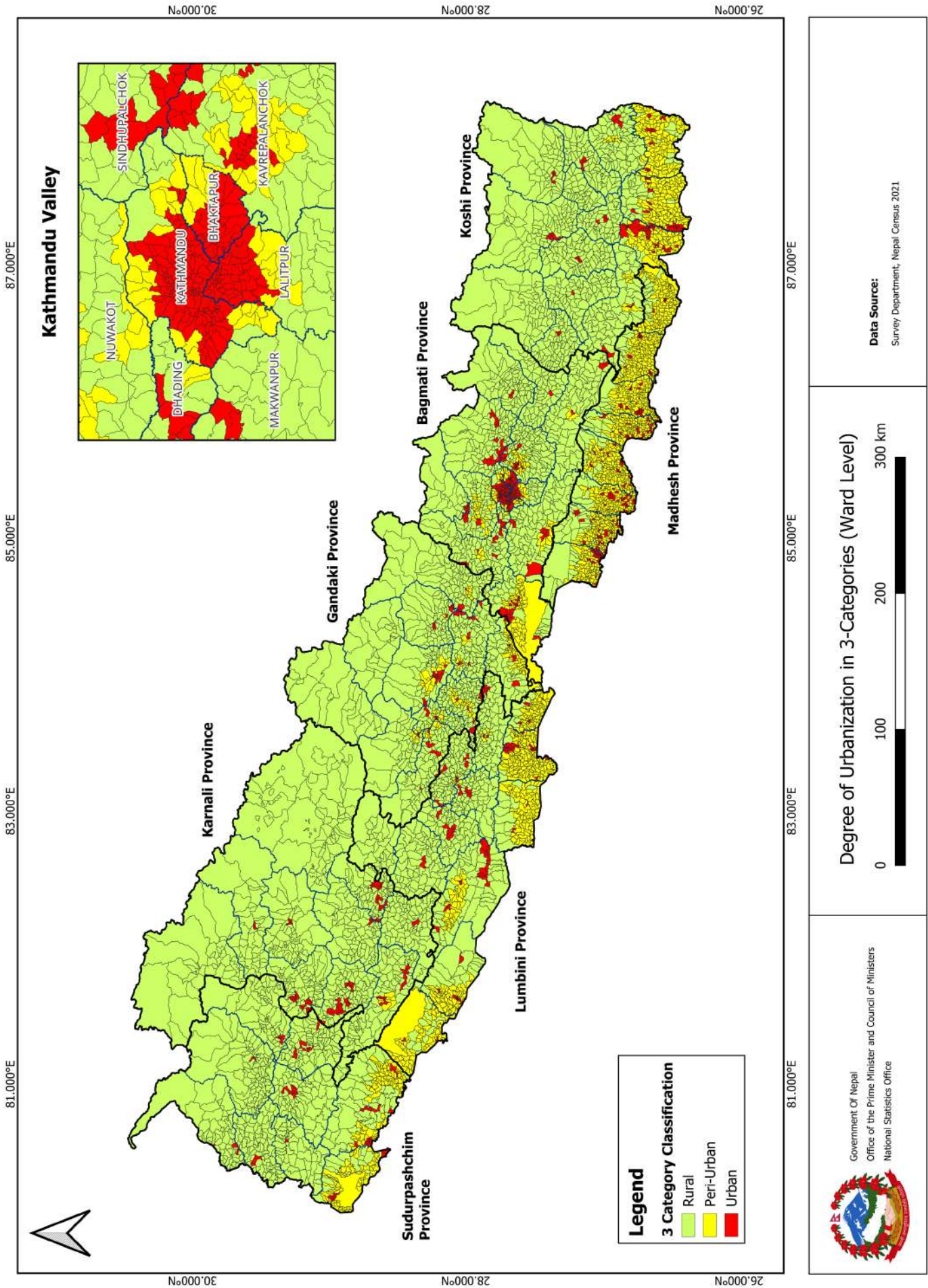


Figure 14 : Map-3- Category Classification at the Ward Level

7

Way forward and Recommendations

1. The results of the DEGURBA analysis for Nepal was contextualized, which entailed re-categorization of L2 7-Category classifications into 3-Category. The results show Very Low Density and Rural Areas contain insignificant numbers of population and could be clubbed together with Low Density Rural Areas. Further, Semi Dense and Dense Clusters were clubbed together with Urban Centers to form one category and Peri Urban Area was retained as a separate category. It resulted in three categories that are more relatable, easier to communicate and used for further analysis.
2. DEGURBA tool generated urban/semi-urban/rural population classification, which provides data backed and sound methodology-based results to address or give alternative definition to the current contested definition of the urban population. The basic parameters of density, built-up area and contiguity used are also proxy indicators to the economic vitality and investments driven by urbanization.
3. The results derived from the DEGURBA tool, for 2011 and 2021 Census data, demonstrated relatable results and matched the expectations of the tool developers and users. The results also showed alignment with the local spatial realities, which were verified by the field visits.
4. Input data that are better harmonized and have better resolutions produce better results, which underline the need for Nepal to generate and maintain a harmonized national database, to be used by the national agencies working in different sectors. The analysis

also highlights the need to generate high-resolution built-up layer maps, and population grid at small territorial units lower than ward level, to generate more granular results.

5. The DEGURBA results are especially useful in defining urban areas and for guiding urban development and territorial planning. Particularly in the city peripheral areas, the results provide insights to guide development approach and investments, based on the urban characteristics, growth potential and infrastructure deficit, etc.
6. The policy consideration is to redefine population density, which was considered to be 10 ppHa in National Urban Policy in 2007. In the current context, and further adopted globally for DEGURBA analysis, urban center's population density is 15 ppHa.
7. At the local level, it is recommended to retain the 7-Category classification that will assist in in-depth analysis and strategic planning.
8. The DEGURBA results for the 2021 Census should be used as a base to further conduct in-depth analysis with an overlay of the rich data generated through Census community questionnaire. The analysis will provide the current state of urbanization of the municipalities based on attributes such as provision of basic services, housing typologies, urban facilities, employment, economic activities, etc.
9. The DEGURBA results can contribute to the analysis of the Urban Infrastructure Condition Index (used in the National Urban Development Strategy) and further computation of the national SDG targets to identify gaps and to inform evidence-based policy formulation, planning and investments.
10. At the municipal level, the ward level rural/urban classification will help the elected representatives and decision makers in redefining development approach, including taxation rates based on the categorization and further support in land use classification to prevent haphazard urbanization, preserve agricultural land and promote sustainable urban development.
11. Based on the DEGURBA results, deficiency of basic infrastructure is expected with increasing population in the Tarai region. Hence, development policies need to prioritize investments to cater to services demand in Tarai region. On the other hand, the policies also need to focus on building rural-urban linkages and mitigating extensive migration from Hill and Mountain region, by providing necessary social, physical and economic infrastructure in these regions.

Annex 1: District level ward and population* (%) classification

S.N.	District	Rural		Peri-Urban		Urban		Total POP
		# of wards	Ward POP %	# of wards	Ward POP %	# of wards	Ward POP %	
1	KOSHI	727		298		132		4,928,086
2	BHOJPUR	77	94.58		-	4	5.42	156,611
3	DHANKUTA	55	85.13		-	5	14.87	148,730
4	ILAM	68	78.71	8	13.0	5	8.24	278,128
5	JHAPA	8	4.42	108	76.6	15	18.95	992,796
6	KHOTANG	78	96.27		-	1	3.73	173,920
7	MORANG	22	7.26	103	60.9	34	31.84	1,141,971
8	OKHALDHUNGA	73	96.25		-	2	3.75	138,989
9	PANCHTHAR	57	89.81		-	3	10.19	171,047
10	SANKHUWASABHA	71	85.53		-	5	14.47	154,743
11	SOLUKHUMBU	52	100.00		-	0	-	102,987
12	SUNSARI	4	2.56	72	52.7	48	44.73	921,246
13	TAPLEJUNG	55	86.19		-	6	13.81	119,450
14	TERHATHUM	43	100.00		-	0	-	88,279
15	UDAYAPUR	64	75.34	7	15.0	4	9.71	339,189
16	MADHESH	83		971		217		6,100,697
17	BARA	19	8.55	107	63.1	41	28.36	761,256
18	DHANUSA	6	2.71	132	73.9	31	23.39	865,032
19	MAHOTTARI	7	5.57	106	74.3	25	20.13	705,912
20	PARSA	9	5.29	74	58.4	29	36.31	651,290
21	RAUTAHAAT	7	6.26	111	66.0	39	27.74	813,269
22	SAPTARI	12	7.90	143	86.9	9	5.21	704,359
23	SARLAHI	13	5.76	160	79.2	27	15.08	860,251
24	SIRAHA	10	5.14	138	85.4	16	9.48	739,328
25	BAGMATI	672		157		292		6,021,003
26	BHAKTAPUR	0	-	5	9.3	33	90.71	427,060
27	CHITAWAN	26	15.65	53	51.0	19	33.33	711,277
28	DHADING	84	73.91	7	9.2	13	16.91	323,704
29	DOLAKHA	71	91.15		-	3	8.85	171,278
30	KATHMANDU	5	0.92	22	5.6	111	93.51	1,994,555
31	KAVREPALANCHOK	87	50.04	25	22.8	23	27.20	358,722
32	LALITPUR	20	5.94	7	7.2	44	86.81	543,311
33	MAKWANPUR	79	55.56	11	19.3	12	25.18	458,494
34	NUWAKOT	58	57.60	25	34.8	5	7.56	260,648
35	RAMECHHAP	63	94.81		-	1	5.19	169,035
36	RASUWA	21	72.45		-	6	27.55	45,475
37	SINDHULI	74	85.62	2	5.8	3	8.62	297,099
38	SINDHUPALCHOK	84	76.93		-	19	23.07	260,345
39	GANDAKI	561		118		80		2,436,521
40	BAGLUNG	67	70.30	9	11.8	9	17.86	247,130
41	GORKHA	84	81.15	6	10.8	4	8.00	248,287
42	KASKI	39	17.21	15	30.7	18	52.13	589,534
43	LAMJUNG	65	73.72	3	6.4	7	19.90	154,330
44	MANANG	28	100.00		-	0	-	4,938
45	MUSTANG	25	100.00		-	0	-	11,326
46	MYAGDI	37	72.00	5	16.2	3	11.82	104,770
47	NAWALPARASI (EAST)	35	33.74	46	45.6	11	20.65	376,192
48	PARBAT	44	60.50	10	21.1	7	18.37	130,151
49	SYANGJA	71	60.97	18	25.2	8	13.86	252,064
50	TANAHU	66	62.16	6	11.5	13	26.31	317,799
51	LUMBINI	456		411		116		5,085,232
52	ARGHAKHANCHI	54	83.94	1	1.8	6	14.27	176,427
53	BANKE	15	18.50	48	59.9	18	21.64	597,299
54	BARDIYA	13	16.64	60	80.7	2	2.62	457,612
55	DANG	49	36.31	32	36.6	19	27.13	670,352
56	GULMI	80	84.32	3	2.9	10	12.79	245,874
57	KAPILBASTU	10	12.37	82	82.5	4	5.13	678,685

S.N.	District	Rural		Peri-Urban		Urban		Total POP
		# of wards	Ward POP %	# of wards	Ward POP %	# of wards	Ward POP %	
58	NAWALPARASI (WEST)	7	9.65	59	79.3	8	11.01	383,750
59	PALPA	67	74.04	6	8.5	8	17.48	241,951
60	PYUTHAN	56	84.61		-	8	15.39	230,679
61	ROLPA	70	95.83		-	2	4.17	233,343
62	RUKUM (EAST)	31	100.00		-	0	-	56,671
63	RUPANDEHI	4	2.31	120	71.0	31	26.71	1,112,589
64	KARNALI	637		6		75		1,675,204
65	DAILEKH	72	79.48		-	18	20.52	251,647
66	DOLPA	65	100.00		-	0	-	42,164
67	HUMLA	44	100.00		-	0	-	53,884
68	JAJARKOT	75	96.83		-	2	3.17	188,301
69	JUMLA	55	90.68		-	5	9.32	117,268
70	KALIKOT	66	75.03		-	16	24.97	144,828
71	MUGU	42	89.75		-	3	10.25	63,858
72	RUKUM (WEST)	58	76.42		-	15	23.58	165,460
73	SALYAN	80	95.42		-	3	4.58	237,387
74	SURKHET	80	58.11	6	17.7	13	24.15	410,407
75	SUDURPASHIM	549		135		50		2,678,737
76	ACHHAM	82	88.62		-	9	11.38	227,725
77	BAITADI	81	95.08		-	3	4.92	241,425
78	BAJHANG	92	96.60		-	2	3.40	188,729
79	BAJURA	64	93.09		-	5	6.91	137,732
80	DADEL DHURA	51	95.40		-	1	4.60	138,538
81	DARCHULA	58	90.89		-	3	9.11	132,226
82	DOTI	59	88.33		-	6	11.67	201,778
83	KAILALI	46	27.01	67	52.4	13	20.56	899,558
84	KANCHANPUR	16	17.56	68	70.0	8	12.47	511,026
85	Grand Total	3685		2096		962		28,925,480

*Institutional household are not included in total population

Annex 2: Municipal level ward and population* (%) classification

S.N.	Municipality	Rural		Peri-Urban		Urban		Total POP
		# of wards	Ward POP %	# of wards	Ward POP %	# of wards	Ward POP %	
1	KOSHI	726	6.1%	298	7.0%	132	3.9%	4924202
2	BHOJPUR	77	94.58		0.00	4	5.42	156611
3	Aamchowk	10	100.00		0.00	0	0.00	14968
4	Arun	7	100.00		0.00	0	0.00	14591
5	Bhojpur	8	67.35		0.00	4	32.65	26007
6	Hatuwagadhi	9	100.00		0.00	0	0.00	16175
7	Pauwa Dunma	6	100.00		0.00	0	0.00	12107
8	Ramprasad Rai	8	100.00		0.00	0	0.00	15673
9	Salpa Silichho	6	100.00		0.00	0	0.00	12284
10	Shadananda	14	100.00		0.00	0	0.00	29342
11	Temkemaiyum	9	100.00		0.00	0	0.00	15464
12	DHANKUTA	55	85.13		0.00	5	14.87	148730
13	Chaubise	8	100.00		0.00	0	0.00	17677
14	Chhathar Jorpati	6	100.00		0.00	0	0.00	16456
15	Dhankuta	5	38.53		0.00	5	61.47	35983
16	Mahalaxmi	9	100.00		0.00	0	0.00	22182
17	Pakhribas	10	100.00		0.00	0	0.00	19104
18	Sangurigadhi	10	100.00		0.00	0	0.00	19561
19	Shahidbhumi	7	100.00		0.00	0	0.00	17767
20	ILAM	68	78.71	8	13.05	5	8.24	278128
21	Chulachuli	3	45.74	3	54.26	0	0.00	23157
22	Deumai	9	100.00		0.00	0	0.00	30969
23	Fakfokathum	7	100.00		0.00	0	0.00	19706
24	Illam	6	42.64	5	47.36	1	10.00	50085
25	Mai	10	100.00		0.00	0	0.00	30732
26	Mai Jogmai	6	100.00		0.00	0	0.00	19131
27	Mangsebung	6	100.00		0.00	0	0.00	16810
28	Rong	6	100.00		0.00	0	0.00	17367
29	Sandakpur	5	100.00		0.00	0	0.00	15444
30	Suryodaya	10	67.27		0.00	4	32.73	54727
31	JHAPA	8	4.42	108	76.62	15	18.95	992796
32	Arjundhara	0	0.00	10	86.49	1	13.51	84018
33	Barhadashi	1	8.63	6	91.37	0	0.00	37946
34	Bhadrapur	0	0.00	8	81.88	2	18.12	70913
35	Birtamod	0	0.00	6	43.08	4	56.92	116192
36	Buddhashanti	1	7.60	6	92.40	0	0.00	53010
37	Damak	0	0.00	5	50.21	5	49.79	107227
38	Gauradaha	1	10.38	8	89.62	0	0.00	60451
39	Gauriganj	2	37.90	4	62.10	0	0.00	35506
40	Haldibari	2	29.47	3	70.53	0	0.00	32722
41	Jhapa	0	0.00	7	100.00	0	0.00	39302
42	Kachanakawal	1	17.47	6	82.53	0	0.00	41317
43	Kamal	0	0.00	7	100.00	0	0.00	53894
44	Kankai	0	0.00	8	75.17	1	24.83	53148
45	Mechinagar	0	0.00	13	76.53	2	23.47	133073
46	Shivasatakshi	0	0.00	11	100.00	0	0.00	74077
47	KHOTANG	78	96.27		0.00	1	3.73	173920
48	Aiselukharka	7	100.00		0.00	0	0.00	13217
49	Baraha Pokhari	6	100.00		0.00	0	0.00	11397
50	Diktel Rupakot Majhuwagadhi	14	84.93		0.00	1	15.07	43008
51	Diprung Chuichumma	7	100.00		0.00	0	0.00	16305
52	Halesi Tuwachung	11	100.00		0.00	0	0.00	27078
53	Jante Dhunga	6	100.00		0.00	0	0.00	12016
54	Kepilasgadhi	7	100.00		0.00	0	0.00	13231
55	Khotehang	9	100.00		0.00	0	0.00	16846
56	Rawa Besi	6	100.00		0.00	0	0.00	11199
57	Sakela	5	100.00		0.00	0	0.00	9623

S.N.	Municipality	Rural		Peri-Urban		Urban		Total POP
		# of wards	Ward POP %	# of wards	Ward POP %	# of wards	Ward POP %	
58	MORANG	22	7.26	103	60.91	34	31.84	1141971
59	Belbari	0	0.00	9	80.01	2	19.99	81771
60	Biratnagar	0	0.00	2	6.89	17	93.11	243927
61	Budhiganga	0	0.00	5	64.26	2	35.74	51497
62	Dhanapalthan	0	0.00	7	100.00	0	0.00	45348
63	Gramthan	0	0.00	7	100.00	0	0.00	36024
64	Jahada	0	0.00	7	100.00	0	0.00	47639
65	Kanepokhari	1	11.41	6	88.59	0	0.00	43193
66	Katahari	0	0.00	6	85.17	1	14.83	48510
67	Kerabari	7	61.53	1	16.13	2	22.35	34504
68	Letang	7	78.91	2	21.09	0	0.00	38152
69	Miklajung	6	63.23	3	36.77	0	0.00	33167
70	Pathari Shanishchare	0	0.00	7	66.21	3	33.79	72451
71	Rangeli	1	9.79	8	90.21	0	0.00	57494
72	Ratuwamai	0	0.00	10	100.00	0	0.00	61139
73	Sundarharaicha	0	0.00	9	72.47	3	27.53	120213
74	Sunwarshi	0	0.00	9	100.00	0	0.00	56034
75	Urlabari	0	0.00	5	58.78	4	41.22	70908
76	OKHALDHUNGA	73	96.25		0.00	2	3.75	138989
77	Champadevi	10	100.00		0.00	0	0.00	16311
78	Chishankhu Gadhi	8	100.00		0.00	0	0.00	13844
79	Khiji Demba	9	100.00		0.00	0	0.00	15559
80	Likhu	9	100.00		0.00	0	0.00	12104
81	Manebhanjyang	9	100.00		0.00	0	0.00	19597
82	Molung	8	100.00		0.00	0	0.00	16440
83	Siddhicharan	10	80.92		0.00	2	19.08	27351
84	Sunkoshi	10	100.00		0.00	0	0.00	17783
85	PANCHTHAR	57	89.81		0.00	3	10.19	171047
86	Falelung	8	100.00		0.00	0	0.00	20361
87	Falgunanda	7	100.00		0.00	0	0.00	21289
88	Hilihan	7	100.00		0.00	0	0.00	19085
89	Kummayak	5	100.00		0.00	0	0.00	12746
90	Miklajung	8	100.00		0.00	0	0.00	21061
91	Phidim	11	64.04		0.00	3	35.96	48495
92	Tumbewa	5	100.00		0.00	0	0.00	11189
93	Yangbarak	6	100.00		0.00	0	0.00	16821
94	SANKHUWASABHA	71	85.53		0.00	5	14.47	154743
95	Bhotkhola	5	100.00		0.00	0	0.00	6438
96	Chainapur	11	100.00		0.00	0	0.00	26799
97	Chichila	5	100.00		0.00	0	0.00	6577
98	Dharmadevi	9	100.00		0.00	0	0.00	16053
99	Khandabari	6	37.05		0.00	5	62.95	35565
100	Madi	9	100.00		0.00	0	0.00	13273
101	Makalu	6	100.00		0.00	0	0.00	13424
102	Panchakhapan	9	100.00		0.00	0	0.00	16348
103	Sabhapokhari	6	100.00		0.00	0	0.00	9970
104	Silichong	5	100.00		0.00	0	0.00	10296
105	SOLUKHUMBU	52	100.00		0.00	0	0.00	99103
106	Khumbu Pasanglhamu	5	100.00		0.00	0	0.00	8720
107	Likhu Pike	5	100.00		0.00	0	0.00	5334
108	Mahakulung	5	100.00		0.00	0	0.00	11847
109	Mapya Dudhkoshi	7	100.00		0.00	0	0.00	12648
110	Necha Salyan	5	100.00		0.00	0	0.00	11381
111	Solu Dhudhakunda	11	100.00		0.00	0	0.00	21794
112	Sotang	5	100.00		0.00	0	0.00	9025
113	Thulung Dudhkoshi	9	100.00		0.00	0	0.00	18354
114	SUNSARI	4	2.56	72	52.70	48	44.73	921246

S.N.	Municipality	Rural		Peri-Urban		Urban		Total POP
		# of wards	Ward POP %	# of wards	Ward POP %	# of wards	Ward POP %	
115	Barahachhetra	3	21.76	8	78.24	0	0.00	91087
116	Barju	0	0.00	6	100.00	0	0.00	36249
117	Bhokraha Narsingh	0	0.00	7	85.93	1	14.07	49280
118	Dewangunj	0	0.00	6	78.52	1	21.48	39030
119	Dharan	1	2.27	3	20.50	16	77.23	166531
120	Duhabi	0	0.00	7	67.26	5	32.74	66074
121	Gadhi	0	0.00	6	100.00	0	0.00	38739
122	Harinagar	0	0.00	4	49.71	3	50.29	49845
123	Inaruwa	0	0.00	6	60.94	4	39.06	74914
124	Itahari	0	0.00	4	10.68	16	89.32	197241
125	Koshi	0	0.00	8	100.00	0	0.00	48804
126	Ramdhuni	0	0.00	7	74.70	2	25.30	63452
127	TAPLEJUNG	55	86.19		0.00	6	13.81	119450
128	Aatharai Tribeni	4	85.21		0.00	1	14.79	12296
129	Maiwakhola	6	100.00		0.00	0	0.00	10213
130	Meringden	6	100.00		0.00	0	0.00	11838
131	Mikwakhola	5	100.00		0.00	0	0.00	7964
132	Pathivara Yangwarak	6	100.00		0.00	0	0.00	11806
133	Phaktanlung	7	100.00		0.00	0	0.00	11791
134	Phungling	6	48.40		0.00	5	51.60	28449
135	Sidingba	7	100.00		0.00	0	0.00	10979
136	Sirijanga	8	100.00		0.00	0	0.00	14114
137	TERHATHUM	43	100.00		0.00	0	0.00	88279
138	Aatharai	7	100.00		0.00	0	0.00	18156
139	Chhathar	6	100.00		0.00	0	0.00	14197
140	Laligurans	9	100.00		0.00	0	0.00	15329
141	Menchhayayem	6	100.00		0.00	0	0.00	6678
142	Myanglung	10	100.00		0.00	0	0.00	18750
143	Phedap	5	100.00		0.00	0	0.00	15169
144	UDAYAPUR	64	75.34	7	14.95	4	9.71	339189
145	Belaka	9	100.00		0.00	0	0.00	51043
146	Chaudandigadhi	6	55.73	4	44.27	0	0.00	53631
147	Katari	12	71.83		0.00	2	28.17	59507
148	Limchunbung	5	100.00		0.00	0	0.00	9689
149	Rautamai	8	100.00		0.00	0	0.00	20324
150	Tapli	5	100.00		0.00	0	0.00	13344
151	Triyuga	11	58.00	3	26.26	2	15.74	102725
152	Udayapurgadhi	8	100.00		0.00	0	0.00	28926
153	Madhesh	83	1.2%	971	15.5%	217	4.4%	6100697
154	BARA	19	8.55	107	63.09	41	28.36	761256
155	Aadarsha Kotwal	0	0.00	8	100.00	0	0.00	31364
156	Baragadhi	0	0.00	6	100.00	0	0.00	29555
157	Bishrampur	0	0.00	3	62.47	2	37.53	24892
158	Devtal	0	0.00	5	60.02	2	39.98	25361
159	Jitpur Simara	5	19.79	17	65.06	2	15.15	127307
160	Kalaiya	0	0.00	18	63.01	9	36.99	136222
161	Karaiyamai	0	0.00	8	100.00	0	0.00	29165
162	Kolhabi	4	31.55	6	54.19	1	14.25	51182
163	Mahagadhimai	0	0.00	7	56.59	4	43.41	59424
164	Nijagadh	9	57.16		0.00	4	42.84	37687
165	Pacharauta	0	0.00	7	75.78	2	24.22	40524
166	Parawanipur	0	0.00	2	39.20	3	60.80	24745
167	Pheta	0	0.00	5	74.27	2	25.73	28395
168	Prasauni	1	8.79	3	41.16	3	50.05	25414
169	Simroungadh	0	0.00	6	54.71	5	45.29	54878
170	Subarna	0	0.00	6	78.01	2	21.99	35141
171	DHANUSA	6	2.71	132	73.90	31	23.39	865032

S.N.	Municipality	Rural		Peri-Urban		Urban		Total POP
		# of wards	Ward POP %	# of wards	Ward POP %	# of wards	Ward POP %	
172	Aurahi	0	0.00	6	100.00	0	0.00	24053
173	Bateshwor	0	0.00	5	100.00	0	0.00	21742
174	Bideha	0	0.00	9	100.00	0	0.00	37697
175	Chhireshwornath	0	0.00	5	43.34	5	56.66	51075
176	Dhanauji	0	0.00	5	100.00	0	0.00	21942
177	Dhanushadham	0	0.00	9	100.00	0	0.00	52024
178	Ganeshman Charnath	1	11.98	10	88.02	0	0.00	44082
179	Hansapur	0	0.00	9	100.00	0	0.00	44949
180	Janak Nandini	0	0.00	5	83.36	1	16.64	27146
181	Janakpurdham	0	0.00	8	32.96	17	67.04	194556
182	Kamala	0	0.00	9	100.00	0	0.00	44597
183	Laxminiya	0	0.00	6	85.55	1	14.45	31881
184	Mithila	5	37.37	6	62.63	0	0.00	48676
185	Mithila Bihari	0	0.00	10	100.00	0	0.00	38273
186	Mukhiyapatti Musaharmiya	0	0.00	5	75.77	1	24.23	28208
187	Nagarain	0	0.00	9	100.00	0	0.00	38037
188	Sabaila	0	0.00	9	77.57	4	22.43	62282
189	Shahidnagar	0	0.00	7	75.83	2	24.17	53812
190	MAHOTTARI	7	5.57	106	74.30	25	20.13	705912
191	Aurahi	0	0.00	8	86.37	1	13.63	37361
192	Balawa	0	0.00	9	78.78	2	21.22	49473
193	Bardibas	5	38.66	7	41.82	2	19.52	74361
194	Bhangaha	0	0.00	9	100.00	0	0.00	55354
195	Ekadara	0	0.00	4	68.23	2	31.77	31770
196	Gaushala	2	14.60	9	74.77	1	10.63	72481
197	Jaleshwor	0	0.00	7	56.15	5	43.85	63802
198	Loharpatti	0	0.00	9	100.00	0	0.00	45773
199	Mahottari	0	0.00	5	87.31	1	12.69	28807
200	Manara Shisawa	0	0.00	8	77.02	2	22.98	52191
201	Matihani	0	0.00	6	60.58	3	39.42	36136
202	Pipara	0	0.00	6	80.52	1	19.48	40535
203	Ram Gopalpur	0	0.00	8	88.54	1	11.46	36201
204	Samsi	0	0.00	3	37.07	4	62.93	38585
205	Sonama	0	0.00	8	100.00	0	0.00	43082
206	PARSA	9	5.29	74	58.39	29	36.31	651290
207	Bahudarmai	0	0.00	5	56.57	4	43.43	43478
208	Bindabasini	0	0.00	5	100.00	0	0.00	24991
209	Birgunj	0	0.00	9	24.56	23	75.44	272382
210	Chhipaharmai	0	0.00	4	80.74	1	19.26	29082
211	Dhobini	0	0.00	5	100.00	0	0.00	22606
212	Jagarnathpur	0	0.00	6	100.00	0	0.00	32649
213	Jirabhawani	1	17.56	4	82.44	0	0.00	22677
214	Kalikamai	0	0.00	4	72.13	1	27.87	23480
215	Pakaha Mainpur	0	0.00	5	100.00	0	0.00	22585
216	Parsagadhi	2	16.91	7	83.09	0	0.00	41569
217	Paterwa Sugauli	1	17.32	4	82.68	0	0.00	25498
218	Pokhariya	0	0.00	10	100.00	0	0.00	37675
219	Sakhuwa Prasauni	1	19.44	5	80.56	0	0.00	35399
220	Thori	4	70.68	1	29.32	0	0.00	17219
221	RAUTAHAT	7	6.26	111	66.00	39	27.74	813269
222	Boudhimai	0	0.00	9	100.00	0	0.00	39325
223	Brindaban	1	17.12	6	57.55	2	25.33	49742
224	Chandrapur	4	36.47	5	54.49	1	9.04	81807
225	Dewahi Gonahi	0	0.00	8	86.84	1	13.16	38690
226	Durga Bhagawati	0	0.00	4	79.43	1	20.57	22864
227	Gadhimai	0	0.00	8	87.35	1	12.65	49135
228	Garuda	0	0.00	3	34.10	6	65.90	60857

S.N.	Municipality	Rural		Peri-Urban		Urban		Total POP
		# of wards	Ward POP %	# of wards	Ward POP %	# of wards	Ward POP %	
229	Gaur	0	0.00	3	28.16	6	71.84	39846
230	Gujara	2	23.27	7	76.73	0	0.00	54033
231	Ishanath	0	0.00	7	76.56	2	23.44	51855
232	Katahariya	0	0.00	8	86.33	1	13.67	45821
233	Madhav Narayan	0	0.00	7	68.37	2	31.63	40894
234	Maulapur	0	0.00	9	100.00	0	0.00	32325
235	Paroha	0	0.00	5	54.76	4	45.24	45702
236	Phatuwa Bijayapur	0	0.00	11	100.00	0	0.00	42218
237	Rajdevi	0	0.00	6	69.65	3	30.35	35658
238	Rajpur	0	0.00	3	29.76	6	70.24	54083
239	Yamunamai	0	0.00	2	29.60	3	70.40	28414
240	SAPTARI	12	7.90	143	86.89	9	5.21	704359
241	Agnisair Krishna Sabaran	3	47.09	3	52.91	0	0.00	31634
242	Balan-Bihul	0	0.00	6	100.00	0	0.00	23527
243	Bishnupur	0	0.00	7	100.00	0	0.00	27703
244	Bode Barsain	0	0.00	10	100.00	0	0.00	46017
245	Chhinnamasta	0	0.00	7	100.00	0	0.00	29946
246	Dakneshwori	0	0.00	10	100.00	0	0.00	47739
247	Hanumannagar Kankalini	0	0.00	14	100.00	0	0.00	52796
248	Kanchanrup	3	27.57	9	72.43	0	0.00	58466
249	Khadak	2	16.17	9	83.83	0	0.00	52778
250	Mahadewa	0	0.00	6	100.00	0	0.00	30315
251	Rajbiraj	0	0.00	9	56.64	7	43.36	70803
252	Rajgadh	0	0.00	6	100.00	0	0.00	32462
253	Rupani	1	20.34	5	79.66	0	0.00	29877
254	Saptakoshi	1	7.75	10	92.25	0	0.00	23510
255	Shambhunath	2	20.68	8	64.23	2	15.09	39634
256	Surunga	0	0.00	11	100.00	0	0.00	49460
257	Tilathi Koiladi	0	0.00	8	100.00	0	0.00	33658
258	Tirahut	0	0.00	5	100.00	0	0.00	24034
259	SARLAHI	13	5.76	160	79.16	27	15.08	860251
260	Bagmati	3	27.77	9	72.23	0	0.00	47106
261	Balara	0	0.00	10	89.18	1	10.82	47912
262	Barahathawa	0	0.00	18	100.00	0	0.00	81120
263	Basbariya	0	0.00	6	100.00	0	0.00	25905
264	Bishnu	0	0.00	6	75.68	2	24.32	28570
265	Brahmapuri	0	0.00	7	100.00	0	0.00	31378
266	Chakraghatta	0	0.00	7	74.16	2	25.84	29550
267	Chandranagar	0	0.00	5	69.96	2	30.04	36908
268	Dhanakaul	0	0.00	7	100.00	0	0.00	27974
269	Godaita	0	0.00	12	100.00	0	0.00	54270
270	Haripur	1	10.99	7	76.30	1	12.71	43233
271	Haripurwa	0	0.00	6	64.03	3	35.97	38714
272	Hariwan	1	8.21	8	63.77	2	28.02	49988
273	Ishworpur	3	19.41	11	71.64	1	8.95	68377
274	Kabilashi	0	0.00	10	100.00	0	0.00	44204
275	Kaudena	0	0.00	6	78.15	1	21.85	28702
276	Lalbandi	5	21.55	9	60.62	3	17.82	66419
277	Malangawa	0	0.00	5	37.27	7	62.73	54550
278	Parsa	0	0.00	6	100.00	0	0.00	24005
279	Ramnagar	0	0.00	5	77.63	2	22.37	31366
280	SIRAHA	10	5.14	138	85.38	16	9.48	739328
281	Arnama	0	0.00	5	100.00	0	0.00	27899
282	Aurahi	0	0.00	5	100.00	0	0.00	26478
283	Bariyarpatti	0	0.00	5	100.00	0	0.00	29712
284	Bhagawanpur	0	0.00	5	100.00	0	0.00	23380
285	Bishnupur	0	0.00	5	100.00	0	0.00	22781

S.N.	Municipality	Rural		Peri-Urban		Urban		Total POP
		# of wards	Ward POP %	# of wards	Ward POP %	# of wards	Ward POP %	
286	Dhangadhimai	2	13.25	12	86.75	0	0.00	53355
287	Golbazar	3	19.17	8	57.14	2	23.69	63885
288	Kalyanpur	0	0.00	12	100.00	0	0.00	58872
289	Karjanha	1	8.03	10	91.97	0	0.00	38557
290	Lahan	2	7.13	14	64.03	8	28.84	102031
291	Laxmipur Patari	0	0.00	6	100.00	0	0.00	31118
292	Mirchaiya	2	14.02	9	73.73	1	12.25	59425
293	Naraha	0	0.00	5	100.00	0	0.00	22760
294	Nawarajpur	0	0.00	5	100.00	0	0.00	20788
295	Sakhuwa Nankarkatti	0	0.00	5	100.00	0	0.00	20844
296	Siraha	0	0.00	17	80.89	5	19.11	95410
297	Sukhipur	0	0.00	10	100.00	0	0.00	42033
298	BAGMATI		6.2%		3.0%		11.7%	6021003
299	BHAKTAPUR	0	0.00	5	9.29	33	90.71	427060
300	Bhaktapur	0	0.00		0.00	10	100.00	79136
301	Changunarayan	0	0.00	5	45.03	4	54.97	88083
302	Madhyapur Thimi	0	0.00		0.00	9	100.00	119756
303	Suryabinayak	0	0.00		0.00	10	100.00	140085
304	CHITAWAN	26	15.65	53	51.01	19	33.33	711277
305	Bharatpur	2	4.70	18	48.91	9	46.39	369268
306	Ichchha Kamana	7	100.00		0.00	0	0.00	27643
307	Kalika	4	29.60	6	58.17	1	12.23	52164
308	Khairahani	0	0.00	10	70.25	3	29.75	67385
309	Madi	8	86.77		0.00	1	13.23	38295
310	Rapti	5	26.53	8	73.47	0	0.00	66617
311	Ratnanagar	0	0.00	11	61.87	5	38.13	89905
312	DHADING	84	73.91	7	9.17	13	16.91	323704
313	Benighat Rorang	10	100.00		0.00	0	0.00	33854
314	Dhunibenshi	6	65.01	2	27.24	1	7.75	29149
315	Gajuri	7	81.41		0.00	1	18.59	28634
316	Galchhi	6	73.08		0.00	2	26.92	23733
317	Ganga Jamuna	7	100.00		0.00	0	0.00	19265
318	Jwalamukhi	7	100.00		0.00	0	0.00	21338
319	Khaniyabas	5	100.00		0.00	0	0.00	10287
320	Netrawati Dabjong	5	100.00		0.00	0	0.00	11310
321	Nilkhantha	9	47.56	4	30.75	1	21.69	58828
322	Rubi Valley	6	100.00		0.00	0	0.00	10781
323	Siddhalek	6	83.52	1	16.48	0	0.00	22214
324	Thakre	5	41.21		0.00	6	58.79	32374
325	Tripurasundari	5	59.04		0.00	2	40.96	21937
326	DOLAKHA	71	91.15		0.00	3	8.85	171278
327	Baiteshwor	8	100.00		0.00	0	0.00	17896
328	Bhimeshwor	6	56.33		0.00	3	43.67	34712
329	Bigu	8	100.00		0.00	0	0.00	16490
330	Gaurishankar	9	100.00		0.00	0	0.00	15995
331	Jiri	9	100.00		0.00	0	0.00	16109
332	Kalinchowk	9	100.00		0.00	0	0.00	21097
333	Melung	7	100.00		0.00	0	0.00	15893
334	Shailung	8	100.00		0.00	0	0.00	17923
335	Tamakoshi	7	100.00		0.00	0	0.00	15163
336	KATHMANDU	5	0.92	22	5.57	111	93.51	1994555
337	Budhanilkhantha	0	0.00	1	4.19	12	95.81	177557
338	Chandragiri	0	0.00	2	9.22	13	90.78	136860
339	Dakshinkali	1	11.11	7	82.05	1	6.84	26372
340	Gokarneshwor	1	5.27	1	4.56	7	90.17	149366
341	Kageshwori Manahara	0	0.00	1	5.21	8	94.79	130433
342	Kathmandu	0	0.00		0.00	32	100.00	862400

S.N.	Municipality	Rural		Peri-Urban		Urban		Total POP
		# of wards	Ward POP %	# of wards	Ward POP %	# of wards	Ward POP %	
343	Kirtipur	0	0.00		0.00	10	100.00	81578
344	Nagarjun	0	0.00	1	3.07	9	96.93	115437
345	Shankharapur	3	25.89	4	42.49	2	31.62	29318
346	Tarakeshwor	0	0.00	3	17.74	8	82.26	151479
347	Tokha	0	0.00	2	9.63	9	90.37	133755
348	KAVREPALANCHOK	87	50.04	25	22.76	23	27.20	358722
349	Banepa	1	3.39	5	23.31	8	73.30	67690
350	Bethanchowk	6	100.00		0.00	0	0.00	14959
351	Bhumlu	10	100.00		0.00	0	0.00	15678
352	Chauri Deurali	9	100.00		0.00	0	0.00	14076
353	Dhulikhel	1	5.88	6	46.13	5	47.99	33726
354	Khanikhola	7	100.00		0.00	0	0.00	12201
355	Mahabharat	8	100.00		0.00	0	0.00	16079
356	Mandan Deupur	6	47.85		0.00	6	52.15	30381
357	Namobuddha	9	86.85	2	13.15	0	0.00	26160
358	Panauti	3	20.46	7	63.60	2	15.94	51504
359	Panchkhal	6	38.60	5	39.69	2	21.72	35521
360	Roshi	12	100.00		0.00	0	0.00	23790
361	Temal	9	100.00		0.00	0	0.00	16957
362	LALITPUR	20	5.94	7	7.25	44	86.81	543311
363	Bagmati	7	100.00		0.00	0	0.00	11353
364	Godawari	1	2.95	7	40.33	6	56.71	97633
365	Konjyosom	5	100.00		0.00	0	0.00	8989
366	Lalitpur	0	0.00		0.00	29	100.00	294098
367	Mahalaxmi	1	0.77		0.00	9	99.23	123116
368	Mahankal	6	100.00		0.00	0	0.00	8122
369	MAKWANPUR	79	55.56	11	19.26	12	25.18	458494
370	Bagmati	9	100.00		0.00	0	0.00	30425
371	Bakaiya	12	100.00		0.00	0	0.00	40907
372	Bhimphedi	9	100.00		0.00	0	0.00	21516
373	Hetauda	2	9.83	9	40.68	8	49.48	193576
374	Indrasarowar	5	100.00		0.00	0	0.00	13534
375	Kailash	10	100.00		0.00	0	0.00	21856
376	Makawanpurgadhi	7	88.70		0.00	1	11.30	24461
377	Manahari	6	60.23	2	20.15	1	19.62	47353
378	Raksirang	9	100.00		0.00	0	0.00	25996
379	Thaha	10	80.41		0.00	2	19.59	38870
380	NUWAKOT	58	57.60	25	34.84	5	7.56	260648
381	Belkotgadhi	10	70.05	3	29.95	0	0.00	35224
382	Bidur	4	24.83	7	57.51	2	17.66	59227
383	Dupcheshwor	7	100.00		0.00	0	0.00	21005
384	Kakani	4	43.13	4	56.87	0	0.00	24504
385	Kispang	2	35.08		0.00	3	64.92	14235
386	Likhu	2	35.40	4	64.60	0	0.00	17728
387	Myagang	6	100.00		0.00	0	0.00	12668
388	Panchakanya	4	72.67	1	27.33	0	0.00	13818
389	Shivapuri	8	100.00		0.00	0	0.00	17203
390	Suryagadhi	2	38.99	3	61.01	0	0.00	14919
391	Tadi	4	64.05	2	35.95	0	0.00	15933
392	Tarakeshwor	5	84.49	1	15.51	0	0.00	14184
393	RAMECHHAP	63	94.81		0.00	1	5.19	169035
394	Doramba	7	100.00		0.00	0	0.00	17686
395	Gokulganga	6	100.00		0.00	0	0.00	17798
396	Khandadevi	9	100.00		0.00	0	0.00	19312
397	Likhu Tamakoshi	7	100.00		0.00	0	0.00	18325
398	Manthali	13	77.88		0.00	1	22.12	39695
399	Ramechhap	9	100.00		0.00	0	0.00	24971

S.N.	Municipality	Rural		Peri-Urban		Urban		Total POP
		# of wards	Ward POP %	# of wards	Ward POP %	# of wards	Ward POP %	
400	Sunapati	5	100.00		0.00	0	0.00	14658
401	Umakunda	7	100.00		0.00	0	0.00	16590
402	RASUWA	21	72.45		0.00	6	27.55	45475
403	Aamachhodingmo	5	100.00		0.00	0	0.00	6673
404	Gosaikunda	6	100.00		0.00	0	0.00	7788
405	Naukunda	5	83.13		0.00	1	16.87	12344
406	Shuva Kalika	1	25.50		0.00	4	74.50	10115
407	Uttargaya	4	65.96		0.00	1	34.04	8555
408	SINDHULI	74	85.62	2	5.76	3	8.62	297099
409	Dudhoul	12	81.33		0.00	2	18.67	70207
410	Ghyanglekha	5	100.00		0.00	0	0.00	12652
411	Golanjor	7	100.00		0.00	0	0.00	18737
412	Hariharpurgaghi	8	100.00		0.00	0	0.00	26505
413	Kamalamai	11	58.31	2	24.09	1	17.60	71016
414	Marin	7	100.00		0.00	0	0.00	28808
415	Phikkal	6	100.00		0.00	0	0.00	15910
416	Sunkoshi	7	100.00		0.00	0	0.00	18375
417	Tinpatan	11	100.00		0.00	0	0.00	34889
418	SINDHUPALCHOK	84	76.93		0.00	19	23.07	260345
419	Bahrabise	5	52.24		0.00	4	47.76	24109
420	Balephi	5	60.76		0.00	3	39.24	17085
421	Bhotekoshi	5	100.00		0.00	0	0.00	14318
422	Choutara Sangachowkgadhi	12	77.07		0.00	2	22.93	42668
423	Helambu	7	100.00		0.00	0	0.00	17497
424	Indrawoti	7	57.85		0.00	5	42.15	25365
425	Jugal	7	100.00		0.00	0	0.00	18303
426	Lisankhu Pakhar	7	100.00		0.00	0	0.00	11750
427	Melanchi	8	47.99		0.00	5	52.01	41063
428	Panchpokhari Thangpal	8	100.00		0.00	0	0.00	20997
429	Sunkoshi	7	100.00		0.00	0	0.00	15176
430	Tripurasundari	6	100.00		0.00	0	0.00	12014
431	GANDAKI	560	4.3%	118	1.9%	80	2.2%	2433965
432	BAGLUNG	67	69.99	9	11.96	9	18.05	244574
433	Badigad	9	89.73		0.00	1	10.27	28839
434	Baglung	4	17.81	7	43.17	3	39.02	56102
435	Bareng	5	100.00		0.00	0	0.00	11158
436	Dhorpatan	8	80.48		0.00	1	19.52	30068
437	Galkot	9	77.04		0.00	2	22.96	30588
438	Jaimuni	9	89.74	1	10.26	0	0.00	24628
439	Kathekhola	5	60.50	1	11.12	2	28.38	22526
440	Nisikhola	7	100.00		0.00	0	0.00	20563
441	Tamankhola	6	100.00		0.00	0	0.00	9982
442	Tarakhola	5	100.00		0.00	0	0.00	10120
443	GORKHA	84	81.15	6	10.84	4	8.00	248287
444	Aarughat	9	86.45		0.00	1	13.55	21572
445	Ajirkot	5	100.00		0.00	0	0.00	12832
446	Barpak Sulikot	8	100.00		0.00	0	0.00	22636
447	Bhimsenthapa	8	100.00		0.00	0	0.00	16986
448	Chumanubri	7	100.00		0.00	0	0.00	5932
449	Dharche	7	100.00		0.00	0	0.00	14263
450	Gandaki	8	100.00		0.00	0	0.00	21394
451	Gorkha	7	34.03	6	51.32	1	14.65	52468
452	Palungtar	8	75.24		0.00	2	24.76	37409
453	Shahid Lakhani	9	100.00		0.00	0	0.00	23076
454	Siranchowk	8	100.00		0.00	0	0.00	19719
455	KASKI	39	17.21	15	30.66	18	52.13	589534
456	Annapurna	7	59.84	2	19.78	2	20.39	22099

S.N.	Municipality	Rural		Peri-Urban		Urban		Total POP
		# of wards	Ward POP %	# of wards	Ward POP %	# of wards	Ward POP %	
457	Machhapuchchhre	7	71.81	2	28.19	0	0.00	22898
458	Madi	12	100.00		0.00	0	0.00	16142
459	Pokhara	6	7.94	11	33.09	16	58.97	513504
460	Rupa	7	100.00		0.00	0	0.00	14891
461	LAMJUNG	65	73.72	3	6.37	7	19.90	154330
462	Bensishahar	8	53.43		0.00	3	46.57	38232
463	Dordi	9	100.00		0.00	0	0.00	16050
464	Dudhapokhari	6	100.00		0.00	0	0.00	8592
465	Kwhola Sothar	9	100.00		0.00	0	0.00	7960
466	Madhya Nepal	10	100.00		0.00	0	0.00	21971
467	Marshyangdi	9	100.00		0.00	0	0.00	17080
468	Rainas	7	63.07		0.00	3	36.93	17402
469	Sundarbazar	7	39.66	3	36.36	1	23.98	27043
470	MANANG	28	100.00		0.00	0	0.00	4938
471	Chame	5	100.00		0.00	0	0.00	1276
472	Manang Ngisyang	9	100.00		0.00	0	0.00	1595
473	Narpa Bhumi	5	100.00		0.00	0	0.00	396
474	Nason	9	100.00		0.00	0	0.00	1671
475	MUSTANG	25	100.00		0.00	0	0.00	11326
476	Gharpajhong	5	100.00		0.00	0	0.00	3712
477	Lo Ghekar Damodarkunda	5	100.00		0.00	0	0.00	1292
478	Lomanthang	5	100.00		0.00	0	0.00	1430
479	Thasang	5	100.00		0.00	0	0.00	2856
480	Varagung Muktichhetra	5	100.00		0.00	0	0.00	2036
481	MYAGDI	37	72.00	5	16.18	3	11.82	104770
482	Annapurna	8	100.00		0.00	0	0.00	12323
483	Beni	3	22.02	4	40.10	3	37.88	32697
484	Dhawalagiri	7	100.00		0.00	0	0.00	12616
485	Malika	7	100.00		0.00	0	0.00	18332
486	Mangala	5	100.00		0.00	0	0.00	14688
487	Raghuganga	7	72.79	1	27.21	0	0.00	14114
488	NAWALPARASI (EAST)	35	33.74	46	45.61	11	20.65	376192
489	Baudikali	6	100.00		0.00	0	0.00	11338
490	Binayi Tribeni	6	88.78	1	11.22	0	0.00	38370
491	Bulingtar	6	100.00		0.00	0	0.00	14637
492	Devchuli	3	17.11	12	72.69	2	10.20	58003
493	Gaidakot	3	11.31	10	43.41	5	45.28	79349
494	Hupsekot	5	79.18	1	20.82	0	0.00	26583
495	Kawasoti	0	0.00	14	66.09	3	33.91	86821
496	Madhya Bindu	6	44.08	8	45.44	1	10.49	61091
497	PARBAT	44	60.50	10	21.13	7	18.37	130151
498	Bihadi	6	100.00		0.00	0	0.00	10828
499	Jaljala	6	56.07	2	24.05	1	19.87	21119
500	Kushma	6	34.17	4	31.56	4	34.26	38101
501	Mahashila	6	100.00		0.00	0	0.00	8116
502	Modi	6	64.59		0.00	2	35.41	18794
503	Paiyu	7	100.00		0.00	0	0.00	12725
504	Phalebas	7	49.23	4	50.77	0	0.00	20468
505	SYANGJA	71	60.97	18	25.17	8	13.86	252064
506	Aandhikhola	6	100.00		0.00	0	0.00	13094
507	Arjun Choupari	5	86.04	1	13.96	0	0.00	14045
508	Bhirkot	4	41.79	5	58.21	0	0.00	22645
509	Biruwa	8	100.00		0.00	0	0.00	14001
510	Chapakot	8	68.58		0.00	2	31.42	22969
511	Galyang	8	62.97	2	20.41	1	16.62	31034
512	Harinas	7	100.00		0.00	0	0.00	13191
513	Kaligandaki	4	58.96		0.00	3	41.04	17955

S.N.	Municipality	Rural		Peri-Urban		Urban		Total POP
		# of wards	Ward POP %	# of wards	Ward POP %	# of wards	Ward POP %	
514	Phedikhola	5	100.00		0.00	0	0.00	10899
515	Putalibazar	9	41.40	4	42.73	1	15.87	41743
516	Walling	7	35.25	6	47.78	1	16.97	50488
517	TANAHU	66	62.16	6	11.52	13	26.31	317799
518	Aanbu Khaireni	5	57.58		0.00	1	42.42	22252
519	Bandipur	5	78.53		0.00	1	21.47	18532
520	Bhanu	9	64.00		0.00	4	36.00	42794
521	Bhimad	8	75.20		0.00	1	24.80	29248
522	Byas	8	37.50	2	19.35	4	43.14	78939
523	Devghat	5	100.00		0.00	0	0.00	14584
524	Ghiring	5	100.00		0.00	0	0.00	14334
525	Myagde	7	100.00		0.00	0	0.00	23578
526	Rhishing	8	100.00		0.00	0	0.00	17918
527	Shuklagandaki	6	37.37	4	38.38	2	24.25	55620
528	Lumbini	456	5.5%	411	9.2%	116	2.9%	5085232
529	ARGHAKHANCHI	54	83.94	1	1.79	6	14.27	176427
530	Bhumikasthan	10	100.00		0.00	0	0.00	28192
531	Chhatradev	7	85.40	1	14.60	0	0.00	21611
532	Malarani	7	78.07		0.00	2	21.93	24150
533	Panini	8	100.00		0.00	0	0.00	22291
534	Sandhikharka	8	53.19		0.00	4	46.81	42492
535	Shitaganga	14	100.00		0.00	0	0.00	37691
536	BANKE	15	18.50	48	59.86	18	21.64	597299
537	Baijanath	1	12.97	7	87.03	0	0.00	69472
538	Duduwa	0	0.00	6	100.00	0	0.00	43135
539	Janaki	0	0.00	6	100.00	0	0.00	46141
540	Khajura	0	0.00	8	100.00	0	0.00	62789
541	Kohalpur	1	5.31	11	70.67	3	24.02	101667
542	Narainapur	5	82.06	1	17.94	0	0.00	43206
543	Nepalganj	0	0.00	9	39.78	14	60.22	164444
544	Rapti Sonari	8	91.30		0.00	1	8.70	66445
545	BARDIYA	13	16.64	60	80.74	2	2.62	457612
546	Badhaiyatal	1	10.88	8	89.12	0	0.00	52818
547	Bansgadhi	4	33.55	5	66.45	0	0.00	63252
548	Barbaridiya	4	36.89	7	63.11	0	0.00	72533
549	Geruwa	0	0.00	6	100.00	0	0.00	33514
550	Gulariya	0	0.00	11	92.93	1	7.07	74505
551	Madhuwan	3	32.66	6	67.34	0	0.00	50739
552	Rajapur	0	0.00	10	100.00	0	0.00	60831
553	Thakurbaba	1	11.85	7	74.59	1	13.56	49420
554	DANG	49	36.31	32	36.56	19	27.13	670352
555	Babai	5	67.96	1	14.66	1	17.38	30968
556	Bangalachuli	8	100.00		0.00	0	0.00	22373
557	Dangisharan	2	22.08	5	77.92	0	0.00	23668
558	Gadhawa	8	100.00		0.00	0	0.00	45898
559	Ghorahi	6	23.53	11	56.00	2	20.47	200530
560	Lamahi	4	35.37		0.00	5	64.63	59050
561	Rajpur	6	83.50		0.00	1	16.50	28346
562	Rapti	2	15.90		0.00	7	84.10	52123
563	Shantinagar	3	46.15	4	53.85	0	0.00	27641
564	Tulsipur	5	20.08	11	52.79	3	27.13	179755
565	GULMI	80	84.32	3	2.89	10	12.79	245874
566	Chandrakot	8	100.00		0.00	0	0.00	18662
567	Chhatrakot	5	79.40		0.00	1	20.60	19357
568	Dhurkot	7	100.00		0.00	0	0.00	18814
569	Gulmi Durbar	7	100.00		0.00	0	0.00	19296
570	Isma	6	100.00		0.00	0	0.00	18529

S.N.	Municipality	Rural		Peri-Urban		Urban		Total POP
		# of wards	Ward POP %	# of wards	Ward POP %	# of wards	Ward POP %	
571	Kali Gandaki	7	100.00		0.00	0	0.00	15044
572	Madane	5	73.98		0.00	2	26.02	20022
573	Malika	8	100.00		0.00	0	0.00	20075
574	Musikot	7	77.09		0.00	2	22.91	28454
575	Resunga	7	40.13	3	22.50	4	37.37	31551
576	Ruruchhetra	5	76.27		0.00	1	23.73	16597
577	Satyawoti	8	100.00		0.00	0	0.00	19473
578	KAPILBASTU	10	12.37	82	82.50	4	5.13	678685
579	Banganga	2	17.36	9	82.64	0	0.00	96714
580	Bijayanagar	1	12.73	6	87.27	0	0.00	43291
581	Buddhabhumi	4	46.56	6	53.44	0	0.00	76507
582	Kapilbastu	0	0.00	11	90.40	1	9.60	88874
583	Krishnanagar	0	0.00	10	84.72	2	15.28	70111
584	Maharajganj	0	0.00	11	100.00	0	0.00	64645
585	Mayadevi	0	0.00	8	100.00	0	0.00	55972
586	Shivaraj	3	30.71	7	50.94	1	18.35	84810
587	Shuddhodhan	0	0.00	6	100.00	0	0.00	52861
588	Yasodhara	0	0.00	8	100.00	0	0.00	44900
589	NAWALPARASI (WEST)	7	9.65	59	79.34	8	11.01	383750
590	Bardaghat	4	24.02	11	55.16	1	20.82	76703
591	Palhinandan	0	0.00	6	100.00	0	0.00	38186
592	Pratapapur	0	0.00	8	89.30	1	10.70	49897
593	Ramgram	0	0.00	14	85.94	4	14.06	64017
594	Sarawal	0	0.00	7	100.00	0	0.00	42207
595	Sunawal	3	25.80	8	57.62	2	16.59	72085
596	Susta	0	0.00	5	100.00	0	0.00	40655
597	PALPA	67	74.04	6	8.47	8	17.48	241951
598	Baganaskali	7	77.67	2	22.33	0	0.00	18497
599	Mathagadhi	8	100.00		0.00	0	0.00	24053
600	Nisdi	7	100.00		0.00	0	0.00	18120
601	Purbakhola	6	100.00		0.00	0	0.00	16052
602	Rainadevi Chhahara	8	100.00		0.00	0	0.00	23149
603	Rambha	5	100.00		0.00	0	0.00	17155
604	Rampur	6	44.26		0.00	4	55.74	40883
605	Ribdikot	8	100.00		0.00	0	0.00	15473
606	Tansen	6	29.35	4	32.22	4	38.43	50792
607	Tinau	6	100.00		0.00	0	0.00	17777
608	PYUTHAN	56	84.61		0.00	8	15.39	230679
609	Aairawati	6	100.00		0.00	0	0.00	20428
610	Gaumukhi	5	75.40		0.00	2	24.60	25980
611	Jhimaruk	8	100.00		0.00	0	0.00	26130
612	Mallarani	4	72.08		0.00	1	27.92	15646
613	Mandavi	5	100.00		0.00	0	0.00	15863
614	Naubahini	8	100.00		0.00	0	0.00	32682
615	Pyuthan	5	41.28		0.00	5	58.72	42130
616	Sarumarani	6	100.00		0.00	0	0.00	19783
617	Sworgadwari	9	100.00		0.00	0	0.00	32037
618	ROLPA	70	95.83		0.00	2	4.17	233343
619	Gangadev	7	100.00		0.00	0	0.00	21503
620	Lungri	7	100.00		0.00	0	0.00	26325
621	Madi	6	100.00		0.00	0	0.00	18056
622	Pariwartan	6	100.00		0.00	0	0.00	21671
623	Rolpa	8	72.47		0.00	2	27.53	35376
624	Runtigadhi	9	100.00		0.00	0	0.00	28291
625	Sunchhahari	7	100.00		0.00	0	0.00	17241
626	Sunil Smriti	8	100.00		0.00	0	0.00	30617
627	Thawang	5	100.00		0.00	0	0.00	10851

S.N.	Municipality	Rural		Peri-Urban		Urban		Total POP
		# of wards	Ward POP %	# of wards	Ward POP %	# of wards	Ward POP %	
628	Tribeni	7	100.00		0.00	0	0.00	23412
629	RUKUM (EAST)	31	100.00		0.00	0	0.00	56671
630	Bhooime	9	100.00		0.00	0	0.00	19829
631	Putha Uttanganga	14	100.00		0.00	0	0.00	18308
632	Sisne	8	100.00		0.00	0	0.00	18534
633	RUPANDEHI	4	2.31	120	70.98	31	26.71	1112589
634	Butwal	0	0.00	6	18.18	13	81.82	194335
635	Devdaha	2	19.67	9	72.76	1	7.57	72457
636	Gaidahawa	0	0.00	9	100.00	0	0.00	56149
637	Kanchan	0	0.00	5	100.00	0	0.00	42528
638	Kotahimai	0	0.00	7	100.00	0	0.00	45975
639	Lumbini Sanskritik	0	0.00	12	92.81	1	7.19	87383
640	Marchawari	0	0.00	6	82.98	1	17.02	40880
641	Mayadevi	0	0.00	8	100.00	0	0.00	56170
642	Om Satiya	0	0.00	6	100.00	0	0.00	41141
643	Rohini	0	0.00	7	100.00	0	0.00	43327
644	Sainamaina	2	14.61	9	85.39	0	0.00	78393
645	Sammarimai	0	0.00	7	100.00	0	0.00	43044
646	Siddharthanagar	0	0.00	4	20.25	9	79.75	74436
647	Siyari	0	0.00	7	100.00	0	0.00	44985
648	Suddhodhan	0	0.00	7	100.00	0	0.00	41907
649	Tilottama	0	0.00	11	59.82	6	40.18	149479
650	Karnali	637	4.6%	6	0.3%	75	0.9%	1675204
651	DAILEKH	72	79.48		0.00	18	20.52	251647
652	Aathbis	8	88.32		0.00	1	11.68	31092
653	Bhagawatimai	7	100.00		0.00	0	0.00	18206
654	Bhairabi	6	85.48		0.00	1	14.52	18767
655	Chamunda Bindrasaini	4	42.92		0.00	5	57.08	26559
656	Dullu	10	79.58		0.00	3	20.42	39143
657	Dungeshwor	6	100.00		0.00	0	0.00	14533
658	Gurans	8	100.00		0.00	0	0.00	21189
659	Mahabu	6	100.00		0.00	0	0.00	18059
660	Narayan	6	50.71		0.00	5	49.29	26111
661	Naumule	8	100.00		0.00	0	0.00	19687
662	Thantikandh	3	49.41		0.00	3	50.59	18301
663	DOLPA	65	100.00		0.00	0	0.00	42164
664	Chharka Tangsong	6	100.00		0.00	0	0.00	1672
665	Dolpo Buddha	6	100.00		0.00	0	0.00	2420
666	Jagadulla	6	100.00		0.00	0	0.00	2575
667	Kaika	7	100.00		0.00	0	0.00	3965
668	Mudkechula	9	100.00		0.00	0	0.00	5803
669	Shey Phoksundo	9	100.00		0.00	0	0.00	3635
670	Thulibheri	11	100.00		0.00	0	0.00	9861
671	Tripurasundari	11	100.00		0.00	0	0.00	12233
672	HUMLA	44	100.00		0.00	0	0.00	53884
673	Adanchuli	6	100.00		0.00	0	0.00	8265
674	Chankheli	6	100.00		0.00	0	0.00	6579
675	Kharpunath	5	100.00		0.00	0	0.00	6736
676	Namkha	6	100.00		0.00	0	0.00	3589
677	Sarkegad	8	100.00		0.00	0	0.00	10688
678	Simkot	8	100.00		0.00	0	0.00	11935
679	Tanjakot	5	100.00		0.00	0	0.00	6092
680	JAJARKOT	75	96.83		0.00	2	3.17	188301
681	Barekot	9	100.00		0.00	0	0.00	22005
682	Bheri Malika	11	84.24		0.00	2	15.76	37892
683	Chhedagad	13	100.00		0.00	0	0.00	37877
684	Junichande	11	100.00		0.00	0	0.00	23771

S.N.	Municipality	Rural		Peri-Urban		Urban		Total POP
		# of wards	Ward POP %	# of wards	Ward POP %	# of wards	Ward POP %	
685	Kuse	9	100.00		0.00	0	0.00	23058
686	Nalgad	13	100.00		0.00	0	0.00	28922
687	Shivalaya	9	100.00		0.00	0	0.00	14776
688	JUMLA	55	90.68		0.00	5	9.32	117268
689	Chandannath	5	48.06		0.00	5	51.94	21036
690	Guthichaur	5	100.00		0.00	0	0.00	10922
691	Hima	7	100.00		0.00	0	0.00	12191
692	Kanaka Sundari	8	100.00		0.00	0	0.00	13625
693	Patarasi	7	100.00		0.00	0	0.00	16824
694	Sinja	6	100.00		0.00	0	0.00	12556
695	Tatopani	8	100.00		0.00	0	0.00	15575
696	Tila	9	100.00		0.00	0	0.00	14539
697	KALIKOT	66	75.03		0.00	16	24.97	144828
698	Khandachakra	8	59.63		0.00	3	40.37	22274
699	Mahawai	7	100.00		0.00	0	0.00	8177
700	Naraharinath	5	51.42		0.00	4	48.58	22458
701	Pachal Jharana	9	100.00		0.00	0	0.00	13687
702	Palata	9	100.00		0.00	0	0.00	17346
703	Raskot	2	22.39		0.00	7	77.61	17425
704	Sanni Tribeni	7	79.74		0.00	2	20.26	13491
705	Shuva Kalika	8	100.00		0.00	0	0.00	13773
706	Tilagupha	11	100.00		0.00	0	0.00	16197
707	MUGU	42	89.75		0.00	3	10.25	63858
708	Chhayanath Rara	11	73.30		0.00	3	26.70	24527
709	Khatyad	11	100.00		0.00	0	0.00	18832
710	Mugumakarmarog	9	100.00		0.00	0	0.00	6222
711	Soru	11	100.00		0.00	0	0.00	14277
712	RUKUM (WEST)	58	76.42		0.00	15	23.58	165460
713	Aathabisakot	14	100.00		0.00	0	0.00	35917
714	Banphikot	8	80.18		0.00	2	19.82	21033
715	Chaurjahari	9	60.82		0.00	5	39.18	28956
716	Musikot	9	51.84		0.00	5	48.16	34270
717	Sanibheri	8	71.78		0.00	3	28.22	24759
718	Tribeni	10	100.00		0.00	0	0.00	20525
719	SALYAN	80	95.42		0.00	3	4.58	237387
720	Bagachour	12	100.00		0.00	0	0.00	34021
721	Banagad Kupinde	12	100.00		0.00	0	0.00	32940
722	Chhatreshwori	7	100.00		0.00	0	0.00	21242
723	Darma	5	87.71		0.00	1	12.29	20139
724	Kalimati	7	100.00		0.00	0	0.00	22206
725	Kapurkot	6	100.00		0.00	0	0.00	17526
726	Kumakh	7	100.00		0.00	0	0.00	24859
727	Sharada	13	75.80		0.00	2	24.20	34663
728	Siddha Kumakh	5	100.00		0.00	0	0.00	13127
729	Tribeni	6	100.00		0.00	0	0.00	16664
730	SURKHET	80	58.11	6	17.74	13	24.15	410407
731	Barahatal	10	100.00		0.00	0	0.00	25943
732	Bheriganga	9	62.65		0.00	4	37.35	48203
733	Birendranagar	4	7.77	6	47.32	6	44.91	153863
734	Chaukune	10	100.00		0.00	0	0.00	26950
735	Chingad	6	100.00		0.00	0	0.00	15600
736	Gurbhakot	11	75.05		0.00	3	24.95	48216
737	Iekabeshi	10	100.00		0.00	0	0.00	31710
738	Panchapuri	11	100.00		0.00	0	0.00	35839
739	Simta	9	100.00		0.00	0	0.00	24083
740	SUDURPASCHIM	549	5.2%	135	2.9%	50	1.2%	2678737
741	ACHHAM	82	88.62		0.00	9	11.38	227725

S.N.	Municipality	Rural		Peri-Urban		Urban		Total POP
		# of wards	Ward POP %	# of wards	Ward POP %	# of wards	Ward POP %	
742	Bannigadhi Jayagadh	3	44.06		0.00	3	55.94	13519
743	Chaurpati	7	100.00		0.00	0	0.00	21681
744	Dhakari	8	100.00		0.00	0	0.00	21998
745	Kamal bazar	10	100.00		0.00	0	0.00	21032
746	Mangalsen	12	76.10		0.00	2	23.90	26557
747	Mellekh	8	100.00		0.00	0	0.00	22785
748	Panchdebal Binayak	7	79.55		0.00	2	20.45	26088
749	Ramaroshan	7	100.00		0.00	0	0.00	23600
750	Sanphebagar	12	74.26		0.00	2	25.74	25891
751	Turmakhand	8	100.00		0.00	0	0.00	24574
752	BAITADI	81	95.08		0.00	3	4.92	241425
753	Dasharathchand	8	62.36		0.00	3	37.64	31567
754	Dilasaini	7	100.00		0.00	0	0.00	22966
755	Dogada Kedar	8	100.00		0.00	0	0.00	23104
756	Melauli	9	100.00		0.00	0	0.00	20658
757	Pancheshwor	6	100.00		0.00	0	0.00	17796
758	Patan	10	100.00		0.00	0	0.00	29230
759	Puchaundi	10	100.00		0.00	0	0.00	38281
760	Shivanath	6	100.00		0.00	0	0.00	18064
761	Sigas	9	100.00		0.00	0	0.00	21814
762	Surnaya	8	100.00		0.00	0	0.00	17945
763	BAJHANG	92	96.60		0.00	2	3.40	188729
764	Bitthadchir	9	100.00		0.00	0	0.00	17812
765	Bungal	11	100.00		0.00	0	0.00	33812
766	Chhabis Pathibhara	7	100.00		0.00	0	0.00	14474
767	Durgathali	7	100.00		0.00	0	0.00	11318
768	Jayapritthi	9	70.71		0.00	2	29.29	21933
769	Kedarsyun	9	100.00		0.00	0	0.00	21312
770	Khaptad Chhanna	7	100.00		0.00	0	0.00	13419
771	Masta	7	100.00		0.00	0	0.00	13265
772	Saipal	5	100.00		0.00	0	0.00	2625
773	Surma	5	100.00		0.00	0	0.00	11082
774	Talkot	7	100.00		0.00	0	0.00	11719
775	Thalara	9	100.00		0.00	0	0.00	15958
776	BAJURA	64	93.09		0.00	5	6.91	137732
777	Badimalika	9	100.00		0.00	0	0.00	18414
778	Budhiganga	7	71.74		0.00	3	28.26	20185
779	Budhinanda	10	100.00		0.00	0	0.00	20072
780	Gaumul	6	100.00		0.00	0	0.00	8913
781	Himali	7	100.00		0.00	0	0.00	10309
782	Jagannath	6	100.00		0.00	0	0.00	10158
783	Khaptad Chhededaha	7	100.00		0.00	0	0.00	19307
784	Swamikartik Khapar	5	100.00		0.00	0	0.00	12576
785	Tribeni	7	78.59		0.00	2	21.41	17798
786	DADELDHURA	51	95.40		0.00	1	4.60	138538
787	Aalital	8	100.00		0.00	0	0.00	18112
788	Ajayameru	6	100.00		0.00	0	0.00	15161
789	Amargadhi	10	73.61		0.00	1	26.39	24149
790	Bhageshwor	5	100.00		0.00	0	0.00	13132
791	Ganyapdhura	5	100.00		0.00	0	0.00	13722
792	Nawadurga	5	100.00		0.00	0	0.00	18672
793	Parashuram	12	100.00		0.00	0	0.00	35590
794	DARCHULA	58	90.89		0.00	3	9.11	132226
795	Apihimal	6	100.00		0.00	0	0.00	6798
796	Byas	6	100.00		0.00	0	0.00	9668
797	Duhun	5	100.00		0.00	0	0.00	9842
798	Lekam	5	84.70		0.00	1	15.30	13743

S.N.	Municipality	Rural		Peri-Urban		Urban		Total POP
		# of wards	Ward POP %	# of wards	Ward POP %	# of wards	Ward POP %	
799	Mahakali	8	75.00		0.00	1	25.00	24081
800	Malikarjun	8	100.00		0.00	0	0.00	15635
801	Marma	6	100.00		0.00	0	0.00	15124
802	Naugad	6	100.00		0.00	0	0.00	15528
803	Shailyashikhar	8	82.01		0.00	1	17.99	21807
804	DOTI	59	88.33		0.00	6	11.67	201778
805	Aadarsha	7	100.00		0.00	0	0.00	24495
806	Badi Kedar	5	100.00		0.00	0	0.00	14902
807	Bogatan Phudsil	7	100.00		0.00	0	0.00	15540
808	Dipayal Silgadhi	4	44.20		0.00	5	55.80	33968
809	Joroyal	6	100.00		0.00	0	0.00	19788
810	K.I. Singh	7	100.00		0.00	0	0.00	20736
811	Purbichouki	7	100.00		0.00	0	0.00	21494
812	Sayal	5	77.54		0.00	1	22.46	20456
813	Shikhar	11	100.00		0.00	0	0.00	30399
814	KAILALI	46	27.01	67	52.42	13	20.56	899558
815	Bardagoriya	1	13.38	5	86.62	0	0.00	37682
816	Bhajani	2	24.11	7	75.89	0	0.00	53494
817	Chure	6	100.00		0.00	0	0.00	21400
818	Dhangadhi	2	5.75	11	44.89	6	49.36	198792
819	Gauriganga	7	67.28	1	8.49	3	24.23	64558
820	Ghodaghodi	6	37.94	6	62.06	0	0.00	86034
821	Godawari	4	25.93	7	60.41	1	13.67	98746
822	Janaki	1	12.23	8	87.77	0	0.00	49860
823	Joshiapur	0	0.00	7	100.00	0	0.00	37187
824	Kailari	6	68.09	1	9.85	2	22.06	49917
825	Lamki Chuha	3	26.73	7	73.27	0	0.00	90971
826	Mohanyal	7	100.00		0.00	0	0.00	21082
827	Tikapur	1	5.64	7	42.38	1	51.98	89835
828	KANCHANPUR	16	17.56	68	69.97	8	12.47	511026
829	Bedkot	3	24.78	7	75.22	0	0.00	57680
830	Beldandi	0	0.00	5	100.00	0	0.00	21888
831	Belouri	1	6.61	9	93.39	0	0.00	53910
832	Bhimdatta	1	6.70	12	51.20	6	42.10	122320
833	Krishnapur	4	44.25	5	55.75	0	0.00	71500
834	Laljhadi	3	58.33	3	41.67	0	0.00	25037
835	Mahakali	0	0.00	10	100.00	0	0.00	42974
836	Punarbans	1	5.35	8	74.87	2	19.78	61748
837	Shuklaphanta	3	26.18	9	73.82	0	0.00	53969
838	Grand Total	3685	33.2%	2096	39.74	962	27.1%	28925480

*Institutional household are not included in total population

Annex 3: Ward level classification of the degree of urbanization

S.N.	Province	DISTRICT	GaPa_NaPa	Type_GN	Ward	Ecological	Category
Koshi Province							
BHOJPUR							
1	Koshi	BHOJPUR	Aamchowk	Gaunpalika	1	Hill	Rural
2	Koshi	BHOJPUR	Aamchowk	Gaunpalika	2	Hill	Rural
3	Koshi	BHOJPUR	Aamchowk	Gaunpalika	3	Hill	Rural
4	Koshi	BHOJPUR	Aamchowk	Gaunpalika	4	Hill	Rural
5	Koshi	BHOJPUR	Aamchowk	Gaunpalika	5	Hill	Rural
6	Koshi	BHOJPUR	Aamchowk	Gaunpalika	6	Hill	Rural
7	Koshi	BHOJPUR	Aamchowk	Gaunpalika	7	Hill	Rural
8	Koshi	BHOJPUR	Aamchowk	Gaunpalika	8	Hill	Rural
9	Koshi	BHOJPUR	Aamchowk	Gaunpalika	9	Hill	Rural
10	Koshi	BHOJPUR	Aamchowk	Gaunpalika	10	Hill	Rural
11	Koshi	BHOJPUR	Arun	Gaunpalika	1	Hill	Rural
12	Koshi	BHOJPUR	Arun	Gaunpalika	2	Hill	Rural
13	Koshi	BHOJPUR	Arun	Gaunpalika	3	Hill	Rural
14	Koshi	BHOJPUR	Arun	Gaunpalika	4	Hill	Rural
15	Koshi	BHOJPUR	Arun	Gaunpalika	5	Hill	Rural
16	Koshi	BHOJPUR	Arun	Gaunpalika	6	Hill	Rural
17	Koshi	BHOJPUR	Arun	Gaunpalika	7	Hill	Rural
18	Koshi	BHOJPUR	Bhojpur	Nagarpalika	1	Hill	Rural
19	Koshi	BHOJPUR	Bhojpur	Nagarpalika	2	Hill	Rural
20	Koshi	BHOJPUR	Bhojpur	Nagarpalika	3	Hill	Rural
21	Koshi	BHOJPUR	Bhojpur	Nagarpalika	4	Hill	Rural
22	Koshi	BHOJPUR	Bhojpur	Nagarpalika	5	Hill	Rural
23	Koshi	BHOJPUR	Bhojpur	Nagarpalika	6	Hill	Urban
24	Koshi	BHOJPUR	Bhojpur	Nagarpalika	7	Hill	Urban
25	Koshi	BHOJPUR	Bhojpur	Nagarpalika	8	Hill	Urban
26	Koshi	BHOJPUR	Bhojpur	Nagarpalika	9	Hill	Urban
27	Koshi	BHOJPUR	Bhojpur	Nagarpalika	10	Hill	Rural
28	Koshi	BHOJPUR	Bhojpur	Nagarpalika	11	Hill	Rural
29	Koshi	BHOJPUR	Bhojpur	Nagarpalika	12	Hill	Rural
30	Koshi	BHOJPUR	Hatuwagadhi	Gaunpalika	1	Hill	Rural
31	Koshi	BHOJPUR	Hatuwagadhi	Gaunpalika	2	Hill	Rural
32	Koshi	BHOJPUR	Hatuwagadhi	Gaunpalika	3	Hill	Rural
33	Koshi	BHOJPUR	Hatuwagadhi	Gaunpalika	4	Hill	Rural
34	Koshi	BHOJPUR	Hatuwagadhi	Gaunpalika	5	Hill	Rural
35	Koshi	BHOJPUR	Hatuwagadhi	Gaunpalika	6	Hill	Rural
36	Koshi	BHOJPUR	Hatuwagadhi	Gaunpalika	7	Hill	Rural
37	Koshi	BHOJPUR	Hatuwagadhi	Gaunpalika	8	Hill	Rural
38	Koshi	BHOJPUR	Hatuwagadhi	Gaunpalika	9	Hill	Rural
39	Koshi	BHOJPUR	Pauwa Dunma	Gaunpalika	1	Hill	Rural
40	Koshi	BHOJPUR	Pauwa Dunma	Gaunpalika	2	Hill	Rural
41	Koshi	BHOJPUR	Pauwa Dunma	Gaunpalika	3	Hill	Rural
42	Koshi	BHOJPUR	Pauwa Dunma	Gaunpalika	4	Hill	Rural
43	Koshi	BHOJPUR	Pauwa Dunma	Gaunpalika	5	Hill	Rural
44	Koshi	BHOJPUR	Pauwa Dunma	Gaunpalika	6	Hill	Rural
45	Koshi	BHOJPUR	Ramprasad Rai	Gaunpalika	1	Hill	Rural
46	Koshi	BHOJPUR	Ramprasad Rai	Gaunpalika	2	Hill	Rural
47	Koshi	BHOJPUR	Ramprasad Rai	Gaunpalika	3	Hill	Rural
48	Koshi	BHOJPUR	Ramprasad Rai	Gaunpalika	4	Hill	Rural
49	Koshi	BHOJPUR	Ramprasad Rai	Gaunpalika	5	Hill	Rural
50	Koshi	BHOJPUR	Ramprasad Rai	Gaunpalika	6	Hill	Rural
51	Koshi	BHOJPUR	Ramprasad Rai	Gaunpalika	7	Hill	Rural
52	Koshi	BHOJPUR	Ramprasad Rai	Gaunpalika	8	Hill	Rural
53	Koshi	BHOJPUR	Salpa Silichho	Gaunpalika	1	Hill	Rural
54	Koshi	BHOJPUR	Salpa Silichho	Gaunpalika	2	Hill	Rural
55	Koshi	BHOJPUR	Salpa Silichho	Gaunpalika	3	Hill	Rural
56	Koshi	BHOJPUR	Salpa Silichho	Gaunpalika	4	Hill	Rural
57	Koshi	BHOJPUR	Salpa Silichho	Gaunpalika	5	Hill	Rural
58	Koshi	BHOJPUR	Salpa Silichho	Gaunpalika	6	Hill	Rural
59	Koshi	BHOJPUR	Shadananda	Nagarpalika	1	Hill	Rural
60	Koshi	BHOJPUR	Shadananda	Nagarpalika	2	Hill	Rural
61	Koshi	BHOJPUR	Shadananda	Nagarpalika	3	Hill	Rural
62	Koshi	BHOJPUR	Shadananda	Nagarpalika	4	Hill	Rural

S.N.	Province	DISTRICT	GaPa_NaPa	Type_GN	Ward	Ecological	Category
63	Koshi	BHOJPUR	Shadananda	Nagarpalika	5	Hill	Rural
64	Koshi	BHOJPUR	Shadananda	Nagarpalika	6	Hill	Rural
65	Koshi	BHOJPUR	Shadananda	Nagarpalika	7	Hill	Rural
66	Koshi	BHOJPUR	Shadananda	Nagarpalika	8	Hill	Rural
67	Koshi	BHOJPUR	Shadananda	Nagarpalika	9	Hill	Rural
68	Koshi	BHOJPUR	Shadananda	Nagarpalika	10	Hill	Rural
69	Koshi	BHOJPUR	Shadananda	Nagarpalika	11	Hill	Rural
70	Koshi	BHOJPUR	Shadananda	Nagarpalika	12	Hill	Rural
71	Koshi	BHOJPUR	Shadananda	Nagarpalika	13	Hill	Rural
72	Koshi	BHOJPUR	Shadananda	Nagarpalika	14	Hill	Rural
73	Koshi	BHOJPUR	Temkemaikum	Gaunpalika	1	Hill	Rural
74	Koshi	BHOJPUR	Temkemaikum	Gaunpalika	2	Hill	Rural
75	Koshi	BHOJPUR	Temkemaikum	Gaunpalika	3	Hill	Rural
76	Koshi	BHOJPUR	Temkemaikum	Gaunpalika	4	Hill	Rural
77	Koshi	BHOJPUR	Temkemaikum	Gaunpalika	5	Hill	Rural
78	Koshi	BHOJPUR	Temkemaikum	Gaunpalika	6	Hill	Rural
79	Koshi	BHOJPUR	Temkemaikum	Gaunpalika	7	Hill	Rural
80	Koshi	BHOJPUR	Temkemaikum	Gaunpalika	8	Hill	Rural
81	Koshi	BHOJPUR	Temkemaikum	Gaunpalika	9	Hill	Rural
DHANKUTA							
82	Koshi	DHANKUTA	Chaubise	Gaunpalika	1	Hill	Rural
83	Koshi	DHANKUTA	Chaubise	Gaunpalika	2	Hill	Rural
84	Koshi	DHANKUTA	Chaubise	Gaunpalika	3	Hill	Rural
85	Koshi	DHANKUTA	Chaubise	Gaunpalika	4	Hill	Rural
86	Koshi	DHANKUTA	Chaubise	Gaunpalika	5	Hill	Rural
87	Koshi	DHANKUTA	Chaubise	Gaunpalika	6	Hill	Rural
88	Koshi	DHANKUTA	Chaubise	Gaunpalika	7	Hill	Rural
89	Koshi	DHANKUTA	Chaubise	Gaunpalika	8	Hill	Rural
90	Koshi	DHANKUTA	Chhathar Jorpati	Gaunpalika	1	Hill	Rural
91	Koshi	DHANKUTA	Chhathar Jorpati	Gaunpalika	2	Hill	Rural
92	Koshi	DHANKUTA	Chhathar Jorpati	Gaunpalika	3	Hill	Rural
93	Koshi	DHANKUTA	Chhathar Jorpati	Gaunpalika	4	Hill	Rural
94	Koshi	DHANKUTA	Chhathar Jorpati	Gaunpalika	5	Hill	Rural
95	Koshi	DHANKUTA	Chhathar Jorpati	Gaunpalika	6	Hill	Rural
96	Koshi	DHANKUTA	Dhankuta	Nagarpalika	1	Hill	Urban
97	Koshi	DHANKUTA	Dhankuta	Nagarpalika	2	Hill	Rural
98	Koshi	DHANKUTA	Dhankuta	Nagarpalika	3	Hill	Rural
99	Koshi	DHANKUTA	Dhankuta	Nagarpalika	4	Hill	Urban
100	Koshi	DHANKUTA	Dhankuta	Nagarpalika	5	Hill	Urban
101	Koshi	DHANKUTA	Dhankuta	Nagarpalika	6	Hill	Urban
102	Koshi	DHANKUTA	Dhankuta	Nagarpalika	7	Hill	Urban
103	Koshi	DHANKUTA	Dhankuta	Nagarpalika	8	Hill	Rural
104	Koshi	DHANKUTA	Dhankuta	Nagarpalika	9	Hill	Rural
105	Koshi	DHANKUTA	Dhankuta	Nagarpalika	10	Hill	Rural
106	Koshi	DHANKUTA	Mahalaxmi	Nagarpalika	1	Hill	Rural
107	Koshi	DHANKUTA	Mahalaxmi	Nagarpalika	2	Hill	Rural
108	Koshi	DHANKUTA	Mahalaxmi	Nagarpalika	3	Hill	Rural
109	Koshi	DHANKUTA	Mahalaxmi	Nagarpalika	4	Hill	Rural
110	Koshi	DHANKUTA	Mahalaxmi	Nagarpalika	5	Hill	Rural
111	Koshi	DHANKUTA	Mahalaxmi	Nagarpalika	6	Hill	Rural
112	Koshi	DHANKUTA	Mahalaxmi	Nagarpalika	7	Hill	Rural
113	Koshi	DHANKUTA	Mahalaxmi	Nagarpalika	8	Hill	Rural
114	Koshi	DHANKUTA	Mahalaxmi	Nagarpalika	9	Hill	Rural
115	Koshi	DHANKUTA	Pakhribas	Nagarpalika	1	Hill	Rural
116	Koshi	DHANKUTA	Pakhribas	Nagarpalika	2	Hill	Rural
117	Koshi	DHANKUTA	Pakhribas	Nagarpalika	3	Hill	Rural
118	Koshi	DHANKUTA	Pakhribas	Nagarpalika	4	Hill	Rural
119	Koshi	DHANKUTA	Pakhribas	Nagarpalika	5	Hill	Rural
120	Koshi	DHANKUTA	Pakhribas	Nagarpalika	6	Hill	Rural
121	Koshi	DHANKUTA	Pakhribas	Nagarpalika	7	Hill	Rural
122	Koshi	DHANKUTA	Pakhribas	Nagarpalika	8	Hill	Rural
123	Koshi	DHANKUTA	Pakhribas	Nagarpalika	9	Hill	Rural
124	Koshi	DHANKUTA	Pakhribas	Nagarpalika	10	Hill	Rural
125	Koshi	DHANKUTA	Sangurigadhi	Gaunpalika	1	Hill	Rural

S.N.	Province	DISTRICT	GaPa_NaPa	Type_GN	Ward	Ecological	Category
126	Koshi	DHANKUTA	Sangurigadhi	Gaunpalika	2	Hill	Rural
127	Koshi	DHANKUTA	Sangurigadhi	Gaunpalika	3	Hill	Rural
128	Koshi	DHANKUTA	Sangurigadhi	Gaunpalika	4	Hill	Rural
129	Koshi	DHANKUTA	Sangurigadhi	Gaunpalika	5	Hill	Rural
130	Koshi	DHANKUTA	Sangurigadhi	Gaunpalika	6	Hill	Rural
131	Koshi	DHANKUTA	Sangurigadhi	Gaunpalika	7	Hill	Rural
132	Koshi	DHANKUTA	Sangurigadhi	Gaunpalika	8	Hill	Rural
133	Koshi	DHANKUTA	Sangurigadhi	Gaunpalika	9	Hill	Rural
134	Koshi	DHANKUTA	Sangurigadhi	Gaunpalika	10	Hill	Rural
135	Koshi	DHANKUTA	Shahidbhumi	Gaunpalika	1	Hill	Rural
136	Koshi	DHANKUTA	Shahidbhumi	Gaunpalika	2	Hill	Rural
137	Koshi	DHANKUTA	Shahidbhumi	Gaunpalika	3	Hill	Rural
138	Koshi	DHANKUTA	Shahidbhumi	Gaunpalika	4	Hill	Rural
139	Koshi	DHANKUTA	Shahidbhumi	Gaunpalika	5	Hill	Rural
140	Koshi	DHANKUTA	Shahidbhumi	Gaunpalika	6	Hill	Rural
141	Koshi	DHANKUTA	Shahidbhumi	Gaunpalika	7	Hill	Rural
ILAM							
142	Koshi	ILAM	Chulachuli	Gaunpalika	1	Hill	Peri Urban
143	Koshi	ILAM	Chulachuli	Gaunpalika	2	Hill	Peri Urban
144	Koshi	ILAM	Chulachuli	Gaunpalika	3	Hill	Rural
145	Koshi	ILAM	Chulachuli	Gaunpalika	4	Hill	Peri Urban
146	Koshi	ILAM	Chulachuli	Gaunpalika	5	Hill	Rural
147	Koshi	ILAM	Chulachuli	Gaunpalika	6	Hill	Rural
148	Koshi	ILAM	Deumai	Nagarpalika	1	Hill	Rural
149	Koshi	ILAM	Deumai	Nagarpalika	2	Hill	Rural
150	Koshi	ILAM	Deumai	Nagarpalika	3	Hill	Rural
151	Koshi	ILAM	Deumai	Nagarpalika	4	Hill	Rural
152	Koshi	ILAM	Deumai	Nagarpalika	5	Hill	Rural
153	Koshi	ILAM	Deumai	Nagarpalika	6	Hill	Rural
154	Koshi	ILAM	Deumai	Nagarpalika	7	Hill	Rural
155	Koshi	ILAM	Deumai	Nagarpalika	8	Hill	Rural
156	Koshi	ILAM	Deumai	Nagarpalika	9	Hill	Rural
157	Koshi	ILAM	Fakfokathum	Gaunpalika	1	Hill	Rural
158	Koshi	ILAM	Fakfokathum	Gaunpalika	2	Hill	Rural
159	Koshi	ILAM	Fakfokathum	Gaunpalika	3	Hill	Rural
160	Koshi	ILAM	Fakfokathum	Gaunpalika	4	Hill	Rural
161	Koshi	ILAM	Fakfokathum	Gaunpalika	5	Hill	Rural
162	Koshi	ILAM	Fakfokathum	Gaunpalika	6	Hill	Rural
163	Koshi	ILAM	Fakfokathum	Gaunpalika	7	Hill	Rural
164	Koshi	ILAM	Illam	Nagarpalika	1	Hill	Rural
165	Koshi	ILAM	Illam	Nagarpalika	2	Hill	Rural
166	Koshi	ILAM	Illam	Nagarpalika	3	Hill	Rural
167	Koshi	ILAM	Illam	Nagarpalika	4	Hill	Peri Urban
168	Koshi	ILAM	Illam	Nagarpalika	5	Hill	Peri Urban
169	Koshi	ILAM	Illam	Nagarpalika	6	Hill	Peri Urban
170	Koshi	ILAM	Illam	Nagarpalika	7	Hill	Urban
171	Koshi	ILAM	Illam	Nagarpalika	8	Hill	Peri Urban
172	Koshi	ILAM	Illam	Nagarpalika	9	Hill	Peri Urban
173	Koshi	ILAM	Illam	Nagarpalika	10	Hill	Rural
174	Koshi	ILAM	Illam	Nagarpalika	11	Hill	Rural
175	Koshi	ILAM	Illam	Nagarpalika	12	Hill	Rural
176	Koshi	ILAM	Mai	Nagarpalika	1	Hill	Rural
177	Koshi	ILAM	Mai	Nagarpalika	2	Hill	Rural
178	Koshi	ILAM	Mai	Nagarpalika	3	Hill	Rural
179	Koshi	ILAM	Mai	Nagarpalika	4	Hill	Rural
180	Koshi	ILAM	Mai	Nagarpalika	5	Hill	Rural
181	Koshi	ILAM	Mai	Nagarpalika	6	Hill	Rural
182	Koshi	ILAM	Mai	Nagarpalika	7	Hill	Rural
183	Koshi	ILAM	Mai	Nagarpalika	8	Hill	Rural
184	Koshi	ILAM	Mai	Nagarpalika	9	Hill	Rural
185	Koshi	ILAM	Mai	Nagarpalika	10	Hill	Rural
186	Koshi	ILAM	Mai Jogmai	Gaunpalika	1	Hill	Rural
187	Koshi	ILAM	Mai Jogmai	Gaunpalika	2	Hill	Rural
188	Koshi	ILAM	Mai Jogmai	Gaunpalika	3	Hill	Rural

S.N.	Province	DISTRICT	GaPa_NaPa	Type_GN	Ward	Ecological	Category
189	Koshi	ILAM	Mai Jogmai	Gaunpalika	4	Hill	Rural
190	Koshi	ILAM	Mai Jogmai	Gaunpalika	5	Hill	Rural
191	Koshi	ILAM	Mai Jogmai	Gaunpalika	6	Hill	Rural
192	Koshi	ILAM	Mangsebung	Gaunpalika	1	Hill	Rural
193	Koshi	ILAM	Mangsebung	Gaunpalika	2	Hill	Rural
194	Koshi	ILAM	Mangsebung	Gaunpalika	3	Hill	Rural
195	Koshi	ILAM	Mangsebung	Gaunpalika	4	Hill	Rural
196	Koshi	ILAM	Mangsebung	Gaunpalika	5	Hill	Rural
197	Koshi	ILAM	Mangsebung	Gaunpalika	6	Hill	Rural
198	Koshi	ILAM	Rong	Gaunpalika	1	Hill	Rural
199	Koshi	ILAM	Rong	Gaunpalika	2	Hill	Rural
200	Koshi	ILAM	Rong	Gaunpalika	3	Hill	Rural
201	Koshi	ILAM	Rong	Gaunpalika	4	Hill	Rural
202	Koshi	ILAM	Rong	Gaunpalika	5	Hill	Rural
203	Koshi	ILAM	Rong	Gaunpalika	6	Hill	Rural
204	Koshi	ILAM	Sandakpur	Gaunpalika	1	Hill	Rural
205	Koshi	ILAM	Sandakpur	Gaunpalika	2	Hill	Rural
206	Koshi	ILAM	Sandakpur	Gaunpalika	3	Hill	Rural
207	Koshi	ILAM	Sandakpur	Gaunpalika	4	Hill	Rural
208	Koshi	ILAM	Sandakpur	Gaunpalika	5	Hill	Rural
209	Koshi	ILAM	Suryodaya	Nagarpalika	1	Hill	Rural
210	Koshi	ILAM	Suryodaya	Nagarpalika	2	Hill	Rural
211	Koshi	ILAM	Suryodaya	Nagarpalika	3	Hill	Rural
212	Koshi	ILAM	Suryodaya	Nagarpalika	4	Hill	Rural
213	Koshi	ILAM	Suryodaya	Nagarpalika	5	Hill	Rural
214	Koshi	ILAM	Suryodaya	Nagarpalika	6	Hill	Rural
215	Koshi	ILAM	Suryodaya	Nagarpalika	7	Hill	Rural
216	Koshi	ILAM	Suryodaya	Nagarpalika	8	Hill	Urban
217	Koshi	ILAM	Suryodaya	Nagarpalika	9	Hill	Urban
218	Koshi	ILAM	Suryodaya	Nagarpalika	10	Hill	Urban
219	Koshi	ILAM	Suryodaya	Nagarpalika	11	Hill	Rural
220	Koshi	ILAM	Suryodaya	Nagarpalika	12	Hill	Urban
221	Koshi	ILAM	Suryodaya	Nagarpalika	13	Hill	Rural
222	Koshi	ILAM	Suryodaya	Nagarpalika	14	Hill	Rural
JHAPA							
223	Koshi	JHAPA	Arjunhara	Nagarpalika	1	Terai	Peri Urban
224	Koshi	JHAPA	Arjunhara	Nagarpalika	2	Terai	Peri Urban
225	Koshi	JHAPA	Arjunhara	Nagarpalika	3	Terai	Peri Urban
226	Koshi	JHAPA	Arjunhara	Nagarpalika	4	Terai	Peri Urban
227	Koshi	JHAPA	Arjunhara	Nagarpalika	5	Terai	Peri Urban
228	Koshi	JHAPA	Arjunhara	Nagarpalika	6	Terai	Urban
229	Koshi	JHAPA	Arjunhara	Nagarpalika	7	Terai	Peri Urban
230	Koshi	JHAPA	Arjunhara	Nagarpalika	8	Terai	Peri Urban
231	Koshi	JHAPA	Arjunhara	Nagarpalika	9	Terai	Peri Urban
232	Koshi	JHAPA	Arjunhara	Nagarpalika	10	Terai	Peri Urban
233	Koshi	JHAPA	Arjunhara	Nagarpalika	11	Terai	Peri Urban
234	Koshi	JHAPA	Barhadashi	Gaunpalika	1	Terai	Peri Urban
235	Koshi	JHAPA	Barhadashi	Gaunpalika	2	Terai	Peri Urban
236	Koshi	JHAPA	Barhadashi	Gaunpalika	3	Terai	Peri Urban
237	Koshi	JHAPA	Barhadashi	Gaunpalika	4	Terai	Peri Urban
238	Koshi	JHAPA	Barhadashi	Gaunpalika	5	Terai	Peri Urban
239	Koshi	JHAPA	Barhadashi	Gaunpalika	6	Terai	Peri Urban
240	Koshi	JHAPA	Barhadashi	Gaunpalika	7	Terai	Rural
241	Koshi	JHAPA	Bhadrapur	Nagarpalika	1	Terai	Peri Urban
242	Koshi	JHAPA	Bhadrapur	Nagarpalika	2	Terai	Peri Urban
243	Koshi	JHAPA	Bhadrapur	Nagarpalika	3	Terai	Peri Urban
244	Koshi	JHAPA	Bhadrapur	Nagarpalika	4	Terai	Peri Urban
245	Koshi	JHAPA	Bhadrapur	Nagarpalika	5	Terai	Peri Urban
246	Koshi	JHAPA	Bhadrapur	Nagarpalika	6	Terai	Urban
247	Koshi	JHAPA	Bhadrapur	Nagarpalika	7	Terai	Peri Urban
248	Koshi	JHAPA	Bhadrapur	Nagarpalika	8	Terai	Urban
249	Koshi	JHAPA	Bhadrapur	Nagarpalika	9	Terai	Peri Urban
250	Koshi	JHAPA	Bhadrapur	Nagarpalika	10	Terai	Peri Urban
251	Koshi	JHAPA	Birtamod	Nagarpalika	1	Terai	Urban

S.N.	Province	DISTRICT	GaPa_NaPa	Type_GN	Ward	Ecological	Category
252	Koshi	JHAPA	Birtamod	Nagarpalika	2	Terai	Peri Urban
253	Koshi	JHAPA	Birtamod	Nagarpalika	3	Terai	Urban
254	Koshi	JHAPA	Birtamod	Nagarpalika	4	Terai	Urban
255	Koshi	JHAPA	Birtamod	Nagarpalika	5	Terai	Urban
256	Koshi	JHAPA	Birtamod	Nagarpalika	6	Terai	Peri Urban
257	Koshi	JHAPA	Birtamod	Nagarpalika	7	Terai	Peri Urban
258	Koshi	JHAPA	Birtamod	Nagarpalika	8	Terai	Peri Urban
259	Koshi	JHAPA	Birtamod	Nagarpalika	9	Terai	Peri Urban
260	Koshi	JHAPA	Birtamod	Nagarpalika	10	Terai	Peri Urban
261	Koshi	JHAPA	Buddhashanti	Gaunpalika	1	Terai	Peri Urban
262	Koshi	JHAPA	Buddhashanti	Gaunpalika	2	Terai	Peri Urban
263	Koshi	JHAPA	Buddhashanti	Gaunpalika	3	Terai	Peri Urban
264	Koshi	JHAPA	Buddhashanti	Gaunpalika	4	Terai	Peri Urban
265	Koshi	JHAPA	Buddhashanti	Gaunpalika	5	Terai	Rural
266	Koshi	JHAPA	Buddhashanti	Gaunpalika	6	Terai	Peri Urban
267	Koshi	JHAPA	Buddhashanti	Gaunpalika	7	Terai	Peri Urban
268	Koshi	JHAPA	Damak	Nagarpalika	1	Terai	Urban
269	Koshi	JHAPA	Damak	Nagarpalika	2	Terai	Peri Urban
270	Koshi	JHAPA	Damak	Nagarpalika	3	Terai	Peri Urban
271	Koshi	JHAPA	Damak	Nagarpalika	4	Terai	Peri Urban
272	Koshi	JHAPA	Damak	Nagarpalika	5	Terai	Urban
273	Koshi	JHAPA	Damak	Nagarpalika	6	Terai	Urban
274	Koshi	JHAPA	Damak	Nagarpalika	7	Terai	Urban
275	Koshi	JHAPA	Damak	Nagarpalika	8	Terai	Urban
276	Koshi	JHAPA	Damak	Nagarpalika	9	Terai	Peri Urban
277	Koshi	JHAPA	Damak	Nagarpalika	10	Terai	Peri Urban
278	Koshi	JHAPA	Gauradaha	Nagarpalika	1	Terai	Peri Urban
279	Koshi	JHAPA	Gauradaha	Nagarpalika	2	Terai	Peri Urban
280	Koshi	JHAPA	Gauradaha	Nagarpalika	3	Terai	Peri Urban
281	Koshi	JHAPA	Gauradaha	Nagarpalika	4	Terai	Peri Urban
282	Koshi	JHAPA	Gauradaha	Nagarpalika	5	Terai	Peri Urban
283	Koshi	JHAPA	Gauradaha	Nagarpalika	6	Terai	Peri Urban
284	Koshi	JHAPA	Gauradaha	Nagarpalika	7	Terai	Peri Urban
285	Koshi	JHAPA	Gauradaha	Nagarpalika	8	Terai	Peri Urban
286	Koshi	JHAPA	Gauradaha	Nagarpalika	9	Terai	Rural
287	Koshi	JHAPA	Gauriganj	Gaunpalika	1	Terai	Rural
288	Koshi	JHAPA	Gauriganj	Gaunpalika	2	Terai	Rural
289	Koshi	JHAPA	Gauriganj	Gaunpalika	3	Terai	Peri Urban
290	Koshi	JHAPA	Gauriganj	Gaunpalika	4	Terai	Peri Urban
291	Koshi	JHAPA	Gauriganj	Gaunpalika	5	Terai	Peri Urban
292	Koshi	JHAPA	Gauriganj	Gaunpalika	6	Terai	Peri Urban
293	Koshi	JHAPA	Haldibari	Gaunpalika	1	Terai	Peri Urban
294	Koshi	JHAPA	Haldibari	Gaunpalika	2	Terai	Peri Urban
295	Koshi	JHAPA	Haldibari	Gaunpalika	3	Terai	Peri Urban
296	Koshi	JHAPA	Haldibari	Gaunpalika	4	Terai	Rural
297	Koshi	JHAPA	Haldibari	Gaunpalika	5	Terai	Rural
298	Koshi	JHAPA	Jhapa	Gaunpalika	1	Terai	Peri Urban
299	Koshi	JHAPA	Jhapa	Gaunpalika	2	Terai	Peri Urban
300	Koshi	JHAPA	Jhapa	Gaunpalika	3	Terai	Peri Urban
301	Koshi	JHAPA	Jhapa	Gaunpalika	4	Terai	Peri Urban
302	Koshi	JHAPA	Jhapa	Gaunpalika	5	Terai	Peri Urban
303	Koshi	JHAPA	Jhapa	Gaunpalika	6	Terai	Peri Urban
304	Koshi	JHAPA	Jhapa	Gaunpalika	7	Terai	Peri Urban
305	Koshi	JHAPA	Kachanakawal	Gaunpalika	1	Terai	Rural
306	Koshi	JHAPA	Kachanakawal	Gaunpalika	2	Terai	Peri Urban
307	Koshi	JHAPA	Kachanakawal	Gaunpalika	3	Terai	Peri Urban
308	Koshi	JHAPA	Kachanakawal	Gaunpalika	4	Terai	Peri Urban
309	Koshi	JHAPA	Kachanakawal	Gaunpalika	5	Terai	Peri Urban
310	Koshi	JHAPA	Kachanakawal	Gaunpalika	6	Terai	Peri Urban
311	Koshi	JHAPA	Kachanakawal	Gaunpalika	7	Terai	Peri Urban
312	Koshi	JHAPA	Kamal	Gaunpalika	1	Terai	Peri Urban
313	Koshi	JHAPA	Kamal	Gaunpalika	2	Terai	Peri Urban
314	Koshi	JHAPA	Kamal	Gaunpalika	3	Terai	Peri Urban
315	Koshi	JHAPA	Kamal	Gaunpalika	4	Terai	Peri Urban

S.N.	Province	DISTRICT	GaPa_NaPa	Type_GN	Ward	Ecological	Category
316	Koshi	JHAPA	Kamal	Gaunpalika	5	Terai	Peri Urban
317	Koshi	JHAPA	Kamal	Gaunpalika	6	Terai	Peri Urban
318	Koshi	JHAPA	Kamal	Gaunpalika	7	Terai	Peri Urban
319	Koshi	JHAPA	Kankai	Nagarpalika	1	Terai	Peri Urban
320	Koshi	JHAPA	Kankai	Nagarpalika	2	Terai	Peri Urban
321	Koshi	JHAPA	Kankai	Nagarpalika	3	Terai	Urban
322	Koshi	JHAPA	Kankai	Nagarpalika	4	Terai	Peri Urban
323	Koshi	JHAPA	Kankai	Nagarpalika	5	Terai	Peri Urban
324	Koshi	JHAPA	Kankai	Nagarpalika	6	Terai	Peri Urban
325	Koshi	JHAPA	Kankai	Nagarpalika	7	Terai	Peri Urban
326	Koshi	JHAPA	Kankai	Nagarpalika	8	Terai	Peri Urban
327	Koshi	JHAPA	Kankai	Nagarpalika	9	Terai	Peri Urban
328	Koshi	JHAPA	Mechinagar	Nagarpalika	1	Terai	Peri Urban
329	Koshi	JHAPA	Mechinagar	Nagarpalika	2	Terai	Peri Urban
330	Koshi	JHAPA	Mechinagar	Nagarpalika	3	Terai	Peri Urban
331	Koshi	JHAPA	Mechinagar	Nagarpalika	4	Terai	Peri Urban
332	Koshi	JHAPA	Mechinagar	Nagarpalika	5	Terai	Peri Urban
333	Koshi	JHAPA	Mechinagar	Nagarpalika	6	Terai	Urban
334	Koshi	JHAPA	Mechinagar	Nagarpalika	7	Terai	Peri Urban
335	Koshi	JHAPA	Mechinagar	Nagarpalika	8	Terai	Peri Urban
336	Koshi	JHAPA	Mechinagar	Nagarpalika	9	Terai	Peri Urban
337	Koshi	JHAPA	Mechinagar	Nagarpalika	10	Terai	Urban
338	Koshi	JHAPA	Mechinagar	Nagarpalika	11	Terai	Peri Urban
339	Koshi	JHAPA	Mechinagar	Nagarpalika	12	Terai	Peri Urban
340	Koshi	JHAPA	Mechinagar	Nagarpalika	13	Terai	Peri Urban
341	Koshi	JHAPA	Mechinagar	Nagarpalika	14	Terai	Peri Urban
342	Koshi	JHAPA	Mechinagar	Nagarpalika	15	Terai	Peri Urban
343	Koshi	JHAPA	Shivasatakshi	Nagarpalika	1	Terai	Peri Urban
344	Koshi	JHAPA	Shivasatakshi	Nagarpalika	2	Terai	Peri Urban
345	Koshi	JHAPA	Shivasatakshi	Nagarpalika	3	Terai	Peri Urban
346	Koshi	JHAPA	Shivasatakshi	Nagarpalika	4	Terai	Peri Urban
347	Koshi	JHAPA	Shivasatakshi	Nagarpalika	5	Terai	Peri Urban
348	Koshi	JHAPA	Shivasatakshi	Nagarpalika	6	Terai	Peri Urban
349	Koshi	JHAPA	Shivasatakshi	Nagarpalika	7	Terai	Peri Urban
350	Koshi	JHAPA	Shivasatakshi	Nagarpalika	8	Terai	Peri Urban
351	Koshi	JHAPA	Shivasatakshi	Nagarpalika	9	Terai	Peri Urban
352	Koshi	JHAPA	Shivasatakshi	Nagarpalika	10	Terai	Peri Urban
353	Koshi	JHAPA	Shivasatakshi	Nagarpalika	11	Terai	Peri Urban
KHOTANG							
354	Koshi	KHOTANG	Aiselukharka	Gaunpalika	1	Hill	Rural
355	Koshi	KHOTANG	Aiselukharka	Gaunpalika	2	Hill	Rural
356	Koshi	KHOTANG	Aiselukharka	Gaunpalika	3	Hill	Rural
357	Koshi	KHOTANG	Aiselukharka	Gaunpalika	4	Hill	Rural
358	Koshi	KHOTANG	Aiselukharka	Gaunpalika	5	Hill	Rural
359	Koshi	KHOTANG	Aiselukharka	Gaunpalika	6	Hill	Rural
360	Koshi	KHOTANG	Aiselukharka	Gaunpalika	7	Hill	Rural
361	Koshi	KHOTANG	Baraha Pokhari	Gaunpalika	1	Hill	Rural
362	Koshi	KHOTANG	Baraha Pokhari	Gaunpalika	2	Hill	Rural
363	Koshi	KHOTANG	Baraha Pokhari	Gaunpalika	3	Hill	Rural
364	Koshi	KHOTANG	Baraha Pokhari	Gaunpalika	4	Hill	Rural
365	Koshi	KHOTANG	Baraha Pokhari	Gaunpalika	5	Hill	Rural
366	Koshi	KHOTANG	Baraha Pokhari	Gaunpalika	6	Hill	Rural
367	Koshi	KHOTANG	Diktel Rupakot Majhuwagadhi	Nagarpalika	1	Hill	Urban
368	Koshi	KHOTANG	Diktel Rupakot Majhuwagadhi	Nagarpalika	2	Hill	Rural
369	Koshi	KHOTANG	Diktel Rupakot Majhuwagadhi	Nagarpalika	3	Hill	Rural
370	Koshi	KHOTANG	Diktel Rupakot Majhuwagadhi	Nagarpalika	4	Hill	Rural
371	Koshi	KHOTANG	Diktel Rupakot Majhuwagadhi	Nagarpalika	5	Hill	Rural
372	Koshi	KHOTANG	Diktel Rupakot Majhuwagadhi	Nagarpalika	6	Hill	Rural
373	Koshi	KHOTANG	Diktel Rupakot Majhuwagadhi	Nagarpalika	7	Hill	Rural
374	Koshi	KHOTANG	Diktel Rupakot Majhuwagadhi	Nagarpalika	8	Hill	Rural
375	Koshi	KHOTANG	Diktel Rupakot Majhuwagadhi	Nagarpalika	9	Hill	Rural
376	Koshi	KHOTANG	Diktel Rupakot Majhuwagadhi	Nagarpalika	10	Hill	Rural
377	Koshi	KHOTANG	Diktel Rupakot Majhuwagadhi	Nagarpalika	11	Hill	Rural
378	Koshi	KHOTANG	Diktel Rupakot Majhuwagadhi	Nagarpalika	12	Hill	Rural

S.N.	Province	DISTRICT	GaPa_NaPa	Type_GN	Ward	Ecological	Category
379	Koshi	KHOTANG	Diktel Rupakot Majhuwagadhi	Nagarpalika	13	Hill	Rural
380	Koshi	KHOTANG	Diktel Rupakot Majhuwagadhi	Nagarpalika	14	Hill	Rural
381	Koshi	KHOTANG	Diktel Rupakot Majhuwagadhi	Nagarpalika	15	Hill	Rural
382	Koshi	KHOTANG	Diprung Chuichumma	Gaunpalika	1	Hill	Rural
383	Koshi	KHOTANG	Diprung Chuichumma	Gaunpalika	2	Hill	Rural
384	Koshi	KHOTANG	Diprung Chuichumma	Gaunpalika	3	Hill	Rural
385	Koshi	KHOTANG	Diprung Chuichumma	Gaunpalika	4	Hill	Rural
386	Koshi	KHOTANG	Diprung Chuichumma	Gaunpalika	5	Hill	Rural
387	Koshi	KHOTANG	Diprung Chuichumma	Gaunpalika	6	Hill	Rural
388	Koshi	KHOTANG	Diprung Chuichumma	Gaunpalika	7	Hill	Rural
389	Koshi	KHOTANG	Halesi Tuwachung	Nagarpalika	1	Hill	Rural
390	Koshi	KHOTANG	Halesi Tuwachung	Nagarpalika	2	Hill	Rural
391	Koshi	KHOTANG	Halesi Tuwachung	Nagarpalika	3	Hill	Rural
392	Koshi	KHOTANG	Halesi Tuwachung	Nagarpalika	4	Hill	Rural
393	Koshi	KHOTANG	Halesi Tuwachung	Nagarpalika	5	Hill	Rural
394	Koshi	KHOTANG	Halesi Tuwachung	Nagarpalika	6	Hill	Rural
395	Koshi	KHOTANG	Halesi Tuwachung	Nagarpalika	7	Hill	Rural
396	Koshi	KHOTANG	Halesi Tuwachung	Nagarpalika	8	Hill	Rural
397	Koshi	KHOTANG	Halesi Tuwachung	Nagarpalika	9	Hill	Rural
398	Koshi	KHOTANG	Halesi Tuwachung	Nagarpalika	10	Hill	Rural
399	Koshi	KHOTANG	Halesi Tuwachung	Nagarpalika	11	Hill	Rural
400	Koshi	KHOTANG	Jante Dhunga	Gaunpalika	1	Hill	Rural
401	Koshi	KHOTANG	Jante Dhunga	Gaunpalika	2	Hill	Rural
402	Koshi	KHOTANG	Jante Dhunga	Gaunpalika	3	Hill	Rural
403	Koshi	KHOTANG	Jante Dhunga	Gaunpalika	4	Hill	Rural
404	Koshi	KHOTANG	Jante Dhunga	Gaunpalika	5	Hill	Rural
405	Koshi	KHOTANG	Jante Dhunga	Gaunpalika	6	Hill	Rural
406	Koshi	KHOTANG	Kepilasgadhi	Gaunpalika	1	Hill	Rural
407	Koshi	KHOTANG	Kepilasgadhi	Gaunpalika	2	Hill	Rural
408	Koshi	KHOTANG	Kepilasgadhi	Gaunpalika	3	Hill	Rural
409	Koshi	KHOTANG	Kepilasgadhi	Gaunpalika	4	Hill	Rural
410	Koshi	KHOTANG	Kepilasgadhi	Gaunpalika	5	Hill	Rural
411	Koshi	KHOTANG	Kepilasgadhi	Gaunpalika	6	Hill	Rural
412	Koshi	KHOTANG	Kepilasgadhi	Gaunpalika	7	Hill	Rural
413	Koshi	KHOTANG	Khotelang	Gaunpalika	1	Hill	Rural
414	Koshi	KHOTANG	Khotelang	Gaunpalika	2	Hill	Rural
415	Koshi	KHOTANG	Khotelang	Gaunpalika	3	Hill	Rural
416	Koshi	KHOTANG	Khotelang	Gaunpalika	4	Hill	Rural
417	Koshi	KHOTANG	Khotelang	Gaunpalika	5	Hill	Rural
418	Koshi	KHOTANG	Khotelang	Gaunpalika	6	Hill	Rural
419	Koshi	KHOTANG	Khotelang	Gaunpalika	7	Hill	Rural
420	Koshi	KHOTANG	Khotelang	Gaunpalika	8	Hill	Rural
421	Koshi	KHOTANG	Khotelang	Gaunpalika	9	Hill	Rural
422	Koshi	KHOTANG	Rawa Besi	Gaunpalika	1	Hill	Rural
423	Koshi	KHOTANG	Rawa Besi	Gaunpalika	2	Hill	Rural
424	Koshi	KHOTANG	Rawa Besi	Gaunpalika	3	Hill	Rural
425	Koshi	KHOTANG	Rawa Besi	Gaunpalika	4	Hill	Rural
426	Koshi	KHOTANG	Rawa Besi	Gaunpalika	5	Hill	Rural
427	Koshi	KHOTANG	Rawa Besi	Gaunpalika	6	Hill	Rural
428	Koshi	KHOTANG	Sakela	Gaunpalika	1	Hill	Rural
429	Koshi	KHOTANG	Sakela	Gaunpalika	2	Hill	Rural
430	Koshi	KHOTANG	Sakela	Gaunpalika	3	Hill	Rural
431	Koshi	KHOTANG	Sakela	Gaunpalika	4	Hill	Rural
432	Koshi	KHOTANG	Sakela	Gaunpalika	5	Hill	Rural
MORANG							
433	Koshi	MORANG	Belbari	Nagarpalika	1	Terai	Peri Urban
434	Koshi	MORANG	Belbari	Nagarpalika	2	Terai	Peri Urban
435	Koshi	MORANG	Belbari	Nagarpalika	3	Terai	Urban
436	Koshi	MORANG	Belbari	Nagarpalika	4	Terai	Peri Urban
437	Koshi	MORANG	Belbari	Nagarpalika	5	Terai	Peri Urban
438	Koshi	MORANG	Belbari	Nagarpalika	6	Terai	Peri Urban
439	Koshi	MORANG	Belbari	Nagarpalika	7	Terai	Peri Urban
440	Koshi	MORANG	Belbari	Nagarpalika	8	Terai	Peri Urban
441	Koshi	MORANG	Belbari	Nagarpalika	9	Terai	Peri Urban

S.N.	Province	DISTRICT	GaPa_NaPa	Type_GN	Ward	Ecological	Category
442	Koshi	MORANG	Belbari	Nagarpalika	10	Terai	Peri Urban
443	Koshi	MORANG	Belbari	Nagarpalika	11	Terai	Urban
444	Koshi	MORANG	Biratnagar	Mahanagarpalika	1	Terai	Urban
445	Koshi	MORANG	Biratnagar	Mahanagarpalika	2	Terai	Urban
446	Koshi	MORANG	Biratnagar	Mahanagarpalika	3	Terai	Urban
447	Koshi	MORANG	Biratnagar	Mahanagarpalika	4	Terai	Urban
448	Koshi	MORANG	Biratnagar	Mahanagarpalika	5	Terai	Urban
449	Koshi	MORANG	Biratnagar	Mahanagarpalika	6	Terai	Urban
450	Koshi	MORANG	Biratnagar	Mahanagarpalika	7	Terai	Urban
451	Koshi	MORANG	Biratnagar	Mahanagarpalika	8	Terai	Urban
452	Koshi	MORANG	Biratnagar	Mahanagarpalika	9	Terai	Urban
453	Koshi	MORANG	Biratnagar	Mahanagarpalika	10	Terai	Urban
454	Koshi	MORANG	Biratnagar	Mahanagarpalika	11	Terai	Urban
455	Koshi	MORANG	Biratnagar	Mahanagarpalika	12	Terai	Urban
456	Koshi	MORANG	Biratnagar	Mahanagarpalika	13	Terai	Urban
457	Koshi	MORANG	Biratnagar	Mahanagarpalika	14	Terai	Urban
458	Koshi	MORANG	Biratnagar	Mahanagarpalika	15	Terai	Urban
459	Koshi	MORANG	Biratnagar	Mahanagarpalika	16	Terai	Urban
460	Koshi	MORANG	Biratnagar	Mahanagarpalika	17	Terai	Urban
461	Koshi	MORANG	Biratnagar	Mahanagarpalika	18	Terai	Peri Urban
462	Koshi	MORANG	Biratnagar	Mahanagarpalika	19	Terai	Peri Urban
463	Koshi	MORANG	Budhiganga	Gaunpalika	1	Terai	Urban
464	Koshi	MORANG	Budhiganga	Gaunpalika	2	Terai	Urban
465	Koshi	MORANG	Budhiganga	Gaunpalika	3	Terai	Peri Urban
466	Koshi	MORANG	Budhiganga	Gaunpalika	4	Terai	Peri Urban
467	Koshi	MORANG	Budhiganga	Gaunpalika	5	Terai	Peri Urban
468	Koshi	MORANG	Budhiganga	Gaunpalika	6	Terai	Peri Urban
469	Koshi	MORANG	Budhiganga	Gaunpalika	7	Terai	Peri Urban
470	Koshi	MORANG	Dhanapalthan	Gaunpalika	1	Terai	Peri Urban
471	Koshi	MORANG	Dhanapalthan	Gaunpalika	2	Terai	Peri Urban
472	Koshi	MORANG	Dhanapalthan	Gaunpalika	3	Terai	Peri Urban
473	Koshi	MORANG	Dhanapalthan	Gaunpalika	4	Terai	Peri Urban
474	Koshi	MORANG	Dhanapalthan	Gaunpalika	5	Terai	Peri Urban
475	Koshi	MORANG	Dhanapalthan	Gaunpalika	6	Terai	Peri Urban
476	Koshi	MORANG	Dhanapalthan	Gaunpalika	7	Terai	Peri Urban
477	Koshi	MORANG	Gramthan	Gaunpalika	1	Terai	Peri Urban
478	Koshi	MORANG	Gramthan	Gaunpalika	2	Terai	Peri Urban
479	Koshi	MORANG	Gramthan	Gaunpalika	3	Terai	Peri Urban
480	Koshi	MORANG	Gramthan	Gaunpalika	4	Terai	Peri Urban
481	Koshi	MORANG	Gramthan	Gaunpalika	5	Terai	Peri Urban
482	Koshi	MORANG	Gramthan	Gaunpalika	6	Terai	Peri Urban
483	Koshi	MORANG	Gramthan	Gaunpalika	7	Terai	Peri Urban
484	Koshi	MORANG	Jahada	Gaunpalika	1	Terai	Peri Urban
485	Koshi	MORANG	Jahada	Gaunpalika	2	Terai	Peri Urban
486	Koshi	MORANG	Jahada	Gaunpalika	3	Terai	Peri Urban
487	Koshi	MORANG	Jahada	Gaunpalika	4	Terai	Peri Urban
488	Koshi	MORANG	Jahada	Gaunpalika	5	Terai	Peri Urban
489	Koshi	MORANG	Jahada	Gaunpalika	6	Terai	Peri Urban
490	Koshi	MORANG	Jahada	Gaunpalika	7	Terai	Peri Urban
491	Koshi	MORANG	Kanepokhari	Gaunpalika	1	Terai	Peri Urban
492	Koshi	MORANG	Kanepokhari	Gaunpalika	2	Terai	Peri Urban
493	Koshi	MORANG	Kanepokhari	Gaunpalika	3	Terai	Peri Urban
494	Koshi	MORANG	Kanepokhari	Gaunpalika	4	Terai	Peri Urban
495	Koshi	MORANG	Kanepokhari	Gaunpalika	5	Terai	Peri Urban
496	Koshi	MORANG	Kanepokhari	Gaunpalika	6	Terai	Peri Urban
497	Koshi	MORANG	Kanepokhari	Gaunpalika	7	Terai	Rural
498	Koshi	MORANG	Katahari	Gaunpalika	1	Terai	Urban
499	Koshi	MORANG	Katahari	Gaunpalika	2	Terai	Peri Urban
500	Koshi	MORANG	Katahari	Gaunpalika	3	Terai	Peri Urban
501	Koshi	MORANG	Katahari	Gaunpalika	4	Terai	Peri Urban
502	Koshi	MORANG	Katahari	Gaunpalika	5	Terai	Peri Urban
503	Koshi	MORANG	Katahari	Gaunpalika	6	Terai	Peri Urban
504	Koshi	MORANG	Katahari	Gaunpalika	7	Terai	Peri Urban
505	Koshi	MORANG	Kerabari	Gaunpalika	1	Terai	Rural

S.N.	Province	DISTRICT	GaPa_NaPa	Type_GN	Ward	Ecological	Category
506	Koshi	MORANG	Kerabari	Gaunpalika	2	Terai	Rural
507	Koshi	MORANG	Kerabari	Gaunpalika	3	Terai	Rural
508	Koshi	MORANG	Kerabari	Gaunpalika	4	Terai	Rural
509	Koshi	MORANG	Kerabari	Gaunpalika	5	Terai	Rural
510	Koshi	MORANG	Kerabari	Gaunpalika	6	Terai	Rural
511	Koshi	MORANG	Kerabari	Gaunpalika	7	Terai	Urban
512	Koshi	MORANG	Kerabari	Gaunpalika	8	Terai	Rural
513	Koshi	MORANG	Kerabari	Gaunpalika	9	Terai	Peri Urban
514	Koshi	MORANG	Kerabari	Gaunpalika	10	Terai	Urban
515	Koshi	MORANG	Letang	Nagarpalika	1	Terai	Rural
516	Koshi	MORANG	Letang	Nagarpalika	2	Terai	Peri Urban
517	Koshi	MORANG	Letang	Nagarpalika	3	Terai	Rural
518	Koshi	MORANG	Letang	Nagarpalika	4	Terai	Peri Urban
519	Koshi	MORANG	Letang	Nagarpalika	5	Terai	Rural
520	Koshi	MORANG	Letang	Nagarpalika	6	Terai	Rural
521	Koshi	MORANG	Letang	Nagarpalika	7	Terai	Rural
522	Koshi	MORANG	Letang	Nagarpalika	8	Terai	Rural
523	Koshi	MORANG	Letang	Nagarpalika	9	Terai	Rural
524	Koshi	MORANG	Miklajung	Gaunpalika	1	Terai	Rural
525	Koshi	MORANG	Miklajung	Gaunpalika	2	Terai	Rural
526	Koshi	MORANG	Miklajung	Gaunpalika	3	Terai	Rural
527	Koshi	MORANG	Miklajung	Gaunpalika	4	Terai	Rural
528	Koshi	MORANG	Miklajung	Gaunpalika	5	Terai	Rural
529	Koshi	MORANG	Miklajung	Gaunpalika	6	Terai	Rural
530	Koshi	MORANG	Miklajung	Gaunpalika	7	Terai	Peri Urban
531	Koshi	MORANG	Miklajung	Gaunpalika	8	Terai	Peri Urban
532	Koshi	MORANG	Miklajung	Gaunpalika	9	Terai	Peri Urban
533	Koshi	MORANG	Pathari Shanishchare	Nagarpalika	1	Terai	Urban
534	Koshi	MORANG	Pathari Shanishchare	Nagarpalika	2	Terai	Peri Urban
535	Koshi	MORANG	Pathari Shanishchare	Nagarpalika	3	Terai	Peri Urban
536	Koshi	MORANG	Pathari Shanishchare	Nagarpalika	4	Terai	Peri Urban
537	Koshi	MORANG	Pathari Shanishchare	Nagarpalika	5	Terai	Peri Urban
538	Koshi	MORANG	Pathari Shanishchare	Nagarpalika	6	Terai	Peri Urban
539	Koshi	MORANG	Pathari Shanishchare	Nagarpalika	7	Terai	Peri Urban
540	Koshi	MORANG	Pathari Shanishchare	Nagarpalika	8	Terai	Peri Urban
541	Koshi	MORANG	Pathari Shanishchare	Nagarpalika	9	Terai	Urban
542	Koshi	MORANG	Pathari Shanishchare	Nagarpalika	10	Terai	Urban
543	Koshi	MORANG	Rangeli	Nagarpalika	1	Terai	Peri Urban
544	Koshi	MORANG	Rangeli	Nagarpalika	2	Terai	Peri Urban
545	Koshi	MORANG	Rangeli	Nagarpalika	3	Terai	Rural
546	Koshi	MORANG	Rangeli	Nagarpalika	4	Terai	Peri Urban
547	Koshi	MORANG	Rangeli	Nagarpalika	5	Terai	Peri Urban
548	Koshi	MORANG	Rangeli	Nagarpalika	6	Terai	Peri Urban
549	Koshi	MORANG	Rangeli	Nagarpalika	7	Terai	Peri Urban
550	Koshi	MORANG	Rangeli	Nagarpalika	8	Terai	Peri Urban
551	Koshi	MORANG	Rangeli	Nagarpalika	9	Terai	Peri Urban
552	Koshi	MORANG	Ratuwamai	Nagarpalika	1	Terai	Peri Urban
553	Koshi	MORANG	Ratuwamai	Nagarpalika	2	Terai	Peri Urban
554	Koshi	MORANG	Ratuwamai	Nagarpalika	3	Terai	Peri Urban
555	Koshi	MORANG	Ratuwamai	Nagarpalika	4	Terai	Peri Urban
556	Koshi	MORANG	Ratuwamai	Nagarpalika	5	Terai	Peri Urban
557	Koshi	MORANG	Ratuwamai	Nagarpalika	6	Terai	Peri Urban
558	Koshi	MORANG	Ratuwamai	Nagarpalika	7	Terai	Peri Urban
559	Koshi	MORANG	Ratuwamai	Nagarpalika	8	Terai	Peri Urban
560	Koshi	MORANG	Ratuwamai	Nagarpalika	9	Terai	Peri Urban
561	Koshi	MORANG	Ratuwamai	Nagarpalika	10	Terai	Peri Urban
562	Koshi	MORANG	Sundarharaicha	Nagarpalika	1	Terai	Peri Urban
563	Koshi	MORANG	Sundarharaicha	Nagarpalika	2	Terai	Peri Urban
564	Koshi	MORANG	Sundarharaicha	Nagarpalika	3	Terai	Peri Urban
565	Koshi	MORANG	Sundarharaicha	Nagarpalika	4	Terai	Urban
566	Koshi	MORANG	Sundarharaicha	Nagarpalika	5	Terai	Peri Urban
567	Koshi	MORANG	Sundarharaicha	Nagarpalika	6	Terai	Peri Urban
568	Koshi	MORANG	Sundarharaicha	Nagarpalika	7	Terai	Peri Urban
569	Koshi	MORANG	Sundarharaicha	Nagarpalika	8	Terai	Peri Urban

S.N.	Province	DISTRICT	GaPa_NaPa	Type_GN	Ward	Ecological	Category
570	Koshi	MORANG	Sundarharaicha	Nagarpalika	9	Terai	Peri Urban
571	Koshi	MORANG	Sundarharaicha	Nagarpalika	10	Terai	Urban
572	Koshi	MORANG	Sundarharaicha	Nagarpalika	11	Terai	Peri Urban
573	Koshi	MORANG	Sundarharaicha	Nagarpalika	12	Terai	Urban
574	Koshi	MORANG	Sunwarshi	Nagarpalika	1	Terai	Peri Urban
575	Koshi	MORANG	Sunwarshi	Nagarpalika	2	Terai	Peri Urban
576	Koshi	MORANG	Sunwarshi	Nagarpalika	3	Terai	Peri Urban
577	Koshi	MORANG	Sunwarshi	Nagarpalika	4	Terai	Peri Urban
578	Koshi	MORANG	Sunwarshi	Nagarpalika	5	Terai	Peri Urban
579	Koshi	MORANG	Sunwarshi	Nagarpalika	6	Terai	Peri Urban
580	Koshi	MORANG	Sunwarshi	Nagarpalika	7	Terai	Peri Urban
581	Koshi	MORANG	Sunwarshi	Nagarpalika	8	Terai	Peri Urban
582	Koshi	MORANG	Sunwarshi	Nagarpalika	9	Terai	Peri Urban
583	Koshi	MORANG	Urlabari	Nagarpalika	1	Terai	Peri Urban
584	Koshi	MORANG	Urlabari	Nagarpalika	2	Terai	Peri Urban
585	Koshi	MORANG	Urlabari	Nagarpalika	3	Terai	Urban
586	Koshi	MORANG	Urlabari	Nagarpalika	4	Terai	Peri Urban
587	Koshi	MORANG	Urlabari	Nagarpalika	5	Terai	Urban
588	Koshi	MORANG	Urlabari	Nagarpalika	6	Terai	Urban
589	Koshi	MORANG	Urlabari	Nagarpalika	7	Terai	Urban
590	Koshi	MORANG	Urlabari	Nagarpalika	8	Terai	Peri Urban
591	Koshi	MORANG	Urlabari	Nagarpalika	9	Terai	Peri Urban
OKHALDHUNGA							
592	Koshi	OKHALDHUNGA	Champadevi	Gaunpalika	1	Hill	Rural
593	Koshi	OKHALDHUNGA	Champadevi	Gaunpalika	2	Hill	Rural
594	Koshi	OKHALDHUNGA	Champadevi	Gaunpalika	3	Hill	Rural
595	Koshi	OKHALDHUNGA	Champadevi	Gaunpalika	4	Hill	Rural
596	Koshi	OKHALDHUNGA	Champadevi	Gaunpalika	5	Hill	Rural
597	Koshi	OKHALDHUNGA	Champadevi	Gaunpalika	6	Hill	Rural
598	Koshi	OKHALDHUNGA	Champadevi	Gaunpalika	7	Hill	Rural
599	Koshi	OKHALDHUNGA	Champadevi	Gaunpalika	8	Hill	Rural
600	Koshi	OKHALDHUNGA	Champadevi	Gaunpalika	9	Hill	Rural
601	Koshi	OKHALDHUNGA	Champadevi	Gaunpalika	10	Hill	Rural
602	Koshi	OKHALDHUNGA	Chishankhu Gadhi	Gaunpalika	1	Hill	Rural
603	Koshi	OKHALDHUNGA	Chishankhu Gadhi	Gaunpalika	2	Hill	Rural
604	Koshi	OKHALDHUNGA	Chishankhu Gadhi	Gaunpalika	3	Hill	Rural
605	Koshi	OKHALDHUNGA	Chishankhu Gadhi	Gaunpalika	4	Hill	Rural
606	Koshi	OKHALDHUNGA	Chishankhu Gadhi	Gaunpalika	5	Hill	Rural
607	Koshi	OKHALDHUNGA	Chishankhu Gadhi	Gaunpalika	6	Hill	Rural
608	Koshi	OKHALDHUNGA	Chishankhu Gadhi	Gaunpalika	7	Hill	Rural
609	Koshi	OKHALDHUNGA	Chishankhu Gadhi	Gaunpalika	8	Hill	Rural
610	Koshi	OKHALDHUNGA	Khiji Demba	Gaunpalika	1	Hill	Rural
611	Koshi	OKHALDHUNGA	Khiji Demba	Gaunpalika	2	Hill	Rural
612	Koshi	OKHALDHUNGA	Khiji Demba	Gaunpalika	3	Hill	Rural
613	Koshi	OKHALDHUNGA	Khiji Demba	Gaunpalika	4	Hill	Rural
614	Koshi	OKHALDHUNGA	Khiji Demba	Gaunpalika	5	Hill	Rural
615	Koshi	OKHALDHUNGA	Khiji Demba	Gaunpalika	6	Hill	Rural
616	Koshi	OKHALDHUNGA	Khiji Demba	Gaunpalika	7	Hill	Rural
617	Koshi	OKHALDHUNGA	Khiji Demba	Gaunpalika	8	Hill	Rural
618	Koshi	OKHALDHUNGA	Khiji Demba	Gaunpalika	9	Hill	Rural
619	Koshi	OKHALDHUNGA	Likhu	Gaunpalika	1	Hill	Rural
620	Koshi	OKHALDHUNGA	Likhu	Gaunpalika	2	Hill	Rural
621	Koshi	OKHALDHUNGA	Likhu	Gaunpalika	3	Hill	Rural
622	Koshi	OKHALDHUNGA	Likhu	Gaunpalika	4	Hill	Rural
623	Koshi	OKHALDHUNGA	Likhu	Gaunpalika	5	Hill	Rural
624	Koshi	OKHALDHUNGA	Likhu	Gaunpalika	6	Hill	Rural
625	Koshi	OKHALDHUNGA	Likhu	Gaunpalika	7	Hill	Rural
626	Koshi	OKHALDHUNGA	Likhu	Gaunpalika	8	Hill	Rural
627	Koshi	OKHALDHUNGA	Likhu	Gaunpalika	9	Hill	Rural
628	Koshi	OKHALDHUNGA	Manebhanjyang	Gaunpalika	1	Hill	Rural
629	Koshi	OKHALDHUNGA	Manebhanjyang	Gaunpalika	2	Hill	Rural
630	Koshi	OKHALDHUNGA	Manebhanjyang	Gaunpalika	3	Hill	Rural
631	Koshi	OKHALDHUNGA	Manebhanjyang	Gaunpalika	4	Hill	Rural
632	Koshi	OKHALDHUNGA	Manebhanjyang	Gaunpalika	5	Hill	Rural

S.N.	Province	DISTRICT	GaPa_NaPa	Type_GN	Ward	Ecological	Category
633	Koshi	OKHALDHUNGA	Manebhanjyang	Gaunpalika	6	Hill	Rural
634	Koshi	OKHALDHUNGA	Manebhanjyang	Gaunpalika	7	Hill	Rural
635	Koshi	OKHALDHUNGA	Manebhanjyang	Gaunpalika	8	Hill	Rural
636	Koshi	OKHALDHUNGA	Manebhanjyang	Gaunpalika	9	Hill	Rural
637	Koshi	OKHALDHUNGA	Molung	Gaunpalika	1	Hill	Rural
638	Koshi	OKHALDHUNGA	Molung	Gaunpalika	2	Hill	Rural
639	Koshi	OKHALDHUNGA	Molung	Gaunpalika	3	Hill	Rural
640	Koshi	OKHALDHUNGA	Molung	Gaunpalika	4	Hill	Rural
641	Koshi	OKHALDHUNGA	Molung	Gaunpalika	5	Hill	Rural
642	Koshi	OKHALDHUNGA	Molung	Gaunpalika	6	Hill	Rural
643	Koshi	OKHALDHUNGA	Molung	Gaunpalika	7	Hill	Rural
644	Koshi	OKHALDHUNGA	Molung	Gaunpalika	8	Hill	Rural
645	Koshi	OKHALDHUNGA	Siddhicharan	Nagarpalika	1	Hill	Rural
646	Koshi	OKHALDHUNGA	Siddhicharan	Nagarpalika	2	Hill	Rural
647	Koshi	OKHALDHUNGA	Siddhicharan	Nagarpalika	3	Hill	Rural
648	Koshi	OKHALDHUNGA	Siddhicharan	Nagarpalika	4	Hill	Rural
649	Koshi	OKHALDHUNGA	Siddhicharan	Nagarpalika	5	Hill	Rural
650	Koshi	OKHALDHUNGA	Siddhicharan	Nagarpalika	6	Hill	Rural
651	Koshi	OKHALDHUNGA	Siddhicharan	Nagarpalika	7	Hill	Rural
652	Koshi	OKHALDHUNGA	Siddhicharan	Nagarpalika	8	Hill	Rural
653	Koshi	OKHALDHUNGA	Siddhicharan	Nagarpalika	9	Hill	Rural
654	Koshi	OKHALDHUNGA	Siddhicharan	Nagarpalika	10	Hill	Rural
655	Koshi	OKHALDHUNGA	Siddhicharan	Nagarpalika	11	Hill	Urban
656	Koshi	OKHALDHUNGA	Siddhicharan	Nagarpalika	12	Hill	Urban
657	Koshi	OKHALDHUNGA	Sunkoshi	Gaunpalika	1	Hill	Rural
658	Koshi	OKHALDHUNGA	Sunkoshi	Gaunpalika	2	Hill	Rural
659	Koshi	OKHALDHUNGA	Sunkoshi	Gaunpalika	3	Hill	Rural
660	Koshi	OKHALDHUNGA	Sunkoshi	Gaunpalika	4	Hill	Rural
661	Koshi	OKHALDHUNGA	Sunkoshi	Gaunpalika	5	Hill	Rural
662	Koshi	OKHALDHUNGA	Sunkoshi	Gaunpalika	6	Hill	Rural
663	Koshi	OKHALDHUNGA	Sunkoshi	Gaunpalika	7	Hill	Rural
664	Koshi	OKHALDHUNGA	Sunkoshi	Gaunpalika	8	Hill	Rural
665	Koshi	OKHALDHUNGA	Sunkoshi	Gaunpalika	9	Hill	Rural
666	Koshi	OKHALDHUNGA	Sunkoshi	Gaunpalika	10	Hill	Rural
PANCHTHAR							
667	Koshi	PANCHTHAR	Falelung	Gaunpalika	1	Hill	Rural
668	Koshi	PANCHTHAR	Falelung	Gaunpalika	2	Hill	Rural
669	Koshi	PANCHTHAR	Falelung	Gaunpalika	3	Hill	Rural
670	Koshi	PANCHTHAR	Falelung	Gaunpalika	4	Hill	Rural
671	Koshi	PANCHTHAR	Falelung	Gaunpalika	5	Hill	Rural
672	Koshi	PANCHTHAR	Falelung	Gaunpalika	6	Hill	Rural
673	Koshi	PANCHTHAR	Falelung	Gaunpalika	7	Hill	Rural
674	Koshi	PANCHTHAR	Falelung	Gaunpalika	8	Hill	Rural
675	Koshi	PANCHTHAR	Falgunanda	Gaunpalika	1	Hill	Rural
676	Koshi	PANCHTHAR	Falgunanda	Gaunpalika	2	Hill	Rural
677	Koshi	PANCHTHAR	Falgunanda	Gaunpalika	3	Hill	Rural
678	Koshi	PANCHTHAR	Falgunanda	Gaunpalika	4	Hill	Rural
679	Koshi	PANCHTHAR	Falgunanda	Gaunpalika	5	Hill	Rural
680	Koshi	PANCHTHAR	Falgunanda	Gaunpalika	6	Hill	Rural
681	Koshi	PANCHTHAR	Falgunanda	Gaunpalika	7	Hill	Rural
682	Koshi	PANCHTHAR	Hilihan	Gaunpalika	1	Hill	Rural
683	Koshi	PANCHTHAR	Hilihan	Gaunpalika	2	Hill	Rural
684	Koshi	PANCHTHAR	Hilihan	Gaunpalika	3	Hill	Rural
685	Koshi	PANCHTHAR	Hilihan	Gaunpalika	4	Hill	Rural
686	Koshi	PANCHTHAR	Hilihan	Gaunpalika	5	Hill	Rural
687	Koshi	PANCHTHAR	Hilihan	Gaunpalika	6	Hill	Rural
688	Koshi	PANCHTHAR	Hilihan	Gaunpalika	7	Hill	Rural
689	Koshi	PANCHTHAR	Kummayak	Gaunpalika	1	Hill	Rural
690	Koshi	PANCHTHAR	Kummayak	Gaunpalika	2	Hill	Rural
691	Koshi	PANCHTHAR	Kummayak	Gaunpalika	3	Hill	Rural
692	Koshi	PANCHTHAR	Kummayak	Gaunpalika	4	Hill	Rural
693	Koshi	PANCHTHAR	Kummayak	Gaunpalika	5	Hill	Rural
694	Koshi	PANCHTHAR	Miklajung	Gaunpalika	1	Hill	Rural
695	Koshi	PANCHTHAR	Miklajung	Gaunpalika	2	Hill	Rural

S.N.	Province	DISTRICT	GaPa_NaPa	Type_GN	Ward	Ecological	Category
696	Koshi	PANCHTHAR	Miklajung	Gaunpalika	3	Hill	Rural
697	Koshi	PANCHTHAR	Miklajung	Gaunpalika	4	Hill	Rural
698	Koshi	PANCHTHAR	Miklajung	Gaunpalika	5	Hill	Rural
699	Koshi	PANCHTHAR	Miklajung	Gaunpalika	6	Hill	Rural
700	Koshi	PANCHTHAR	Miklajung	Gaunpalika	7	Hill	Rural
701	Koshi	PANCHTHAR	Miklajung	Gaunpalika	8	Hill	Rural
702	Koshi	PANCHTHAR	Phidim	Nagarpalika	1	Hill	Urban
703	Koshi	PANCHTHAR	Phidim	Nagarpalika	2	Hill	Urban
704	Koshi	PANCHTHAR	Phidim	Nagarpalika	3	Hill	Rural
705	Koshi	PANCHTHAR	Phidim	Nagarpalika	4	Hill	Urban
706	Koshi	PANCHTHAR	Phidim	Nagarpalika	5	Hill	Rural
707	Koshi	PANCHTHAR	Phidim	Nagarpalika	6	Hill	Rural
708	Koshi	PANCHTHAR	Phidim	Nagarpalika	7	Hill	Rural
709	Koshi	PANCHTHAR	Phidim	Nagarpalika	8	Hill	Rural
710	Koshi	PANCHTHAR	Phidim	Nagarpalika	9	Hill	Rural
711	Koshi	PANCHTHAR	Phidim	Nagarpalika	10	Hill	Rural
712	Koshi	PANCHTHAR	Phidim	Nagarpalika	11	Hill	Rural
713	Koshi	PANCHTHAR	Phidim	Nagarpalika	12	Hill	Rural
714	Koshi	PANCHTHAR	Phidim	Nagarpalika	13	Hill	Rural
715	Koshi	PANCHTHAR	Phidim	Nagarpalika	14	Hill	Rural
716	Koshi	PANCHTHAR	Tumbewa	Gaunpalika	1	Hill	Rural
717	Koshi	PANCHTHAR	Tumbewa	Gaunpalika	2	Hill	Rural
718	Koshi	PANCHTHAR	Tumbewa	Gaunpalika	3	Hill	Rural
719	Koshi	PANCHTHAR	Tumbewa	Gaunpalika	4	Hill	Rural
720	Koshi	PANCHTHAR	Tumbewa	Gaunpalika	5	Hill	Rural
721	Koshi	PANCHTHAR	Yangbarak	Gaunpalika	1	Hill	Rural
722	Koshi	PANCHTHAR	Yangbarak	Gaunpalika	2	Hill	Rural
723	Koshi	PANCHTHAR	Yangbarak	Gaunpalika	3	Hill	Rural
724	Koshi	PANCHTHAR	Yangbarak	Gaunpalika	4	Hill	Rural
725	Koshi	PANCHTHAR	Yangbarak	Gaunpalika	5	Hill	Rural
726	Koshi	PANCHTHAR	Yangbarak	Gaunpalika	6	Hill	Rural
SANKHUWASABHA							
727	Koshi	SANKHUWASABHA	Bhotkhola	Gaunpalika	1	Mountain	Rural
728	Koshi	SANKHUWASABHA	Bhotkhola	Gaunpalika	2	Mountain	Rural
729	Koshi	SANKHUWASABHA	Bhotkhola	Gaunpalika	3	Mountain	Rural
730	Koshi	SANKHUWASABHA	Bhotkhola	Gaunpalika	4	Mountain	Rural
731	Koshi	SANKHUWASABHA	Bhotkhola	Gaunpalika	5	Mountain	Rural
732	Koshi	SANKHUWASABHA	Chainapur	Nagarpalika	1	Mountain	Rural
733	Koshi	SANKHUWASABHA	Chainapur	Nagarpalika	2	Mountain	Rural
734	Koshi	SANKHUWASABHA	Chainapur	Nagarpalika	3	Mountain	Rural
735	Koshi	SANKHUWASABHA	Chainapur	Nagarpalika	4	Mountain	Rural
736	Koshi	SANKHUWASABHA	Chainapur	Nagarpalika	5	Mountain	Rural
737	Koshi	SANKHUWASABHA	Chainapur	Nagarpalika	6	Mountain	Rural
738	Koshi	SANKHUWASABHA	Chainapur	Nagarpalika	7	Mountain	Rural
739	Koshi	SANKHUWASABHA	Chainapur	Nagarpalika	8	Mountain	Rural
740	Koshi	SANKHUWASABHA	Chainapur	Nagarpalika	9	Mountain	Rural
741	Koshi	SANKHUWASABHA	Chainapur	Nagarpalika	10	Mountain	Rural
742	Koshi	SANKHUWASABHA	Chainapur	Nagarpalika	11	Mountain	Rural
743	Koshi	SANKHUWASABHA	Chichila	Gaunpalika	1	Mountain	Rural
744	Koshi	SANKHUWASABHA	Chichila	Gaunpalika	2	Mountain	Rural
745	Koshi	SANKHUWASABHA	Chichila	Gaunpalika	3	Mountain	Rural
746	Koshi	SANKHUWASABHA	Chichila	Gaunpalika	4	Mountain	Rural
747	Koshi	SANKHUWASABHA	Chichila	Gaunpalika	5	Mountain	Rural
748	Koshi	SANKHUWASABHA	Dharmadevi	Nagarpalika	1	Mountain	Rural
749	Koshi	SANKHUWASABHA	Dharmadevi	Nagarpalika	2	Mountain	Rural
750	Koshi	SANKHUWASABHA	Dharmadevi	Nagarpalika	3	Mountain	Rural
751	Koshi	SANKHUWASABHA	Dharmadevi	Nagarpalika	4	Mountain	Rural
752	Koshi	SANKHUWASABHA	Dharmadevi	Nagarpalika	5	Mountain	Rural
753	Koshi	SANKHUWASABHA	Dharmadevi	Nagarpalika	6	Mountain	Rural
754	Koshi	SANKHUWASABHA	Dharmadevi	Nagarpalika	7	Mountain	Rural
755	Koshi	SANKHUWASABHA	Dharmadevi	Nagarpalika	8	Mountain	Rural
756	Koshi	SANKHUWASABHA	Dharmadevi	Nagarpalika	9	Mountain	Rural
757	Koshi	SANKHUWASABHA	Khandabari	Nagarpalika	1	Mountain	Urban
758	Koshi	SANKHUWASABHA	Khandabari	Nagarpalika	2	Mountain	Rural

S.N.	Province	DISTRICT	GaPa_NaPa	Type_GN	Ward	Ecological	Category
759	Koshi	SANKHUWASABHA	Khandabari	Nagarpalika	3	Mountain	Urban
760	Koshi	SANKHUWASABHA	Khandabari	Nagarpalika	4	Mountain	Rural
761	Koshi	SANKHUWASABHA	Khandabari	Nagarpalika	5	Mountain	Rural
762	Koshi	SANKHUWASABHA	Khandabari	Nagarpalika	6	Mountain	Rural
763	Koshi	SANKHUWASABHA	Khandabari	Nagarpalika	7	Mountain	Urban
764	Koshi	SANKHUWASABHA	Khandabari	Nagarpalika	8	Mountain	Urban
765	Koshi	SANKHUWASABHA	Khandabari	Nagarpalika	9	Mountain	Urban
766	Koshi	SANKHUWASABHA	Khandabari	Nagarpalika	10	Mountain	Rural
767	Koshi	SANKHUWASABHA	Khandabari	Nagarpalika	11	Mountain	Rural
768	Koshi	SANKHUWASABHA	Madi	Nagarpalika	1	Mountain	Rural
769	Koshi	SANKHUWASABHA	Madi	Nagarpalika	2	Mountain	Rural
770	Koshi	SANKHUWASABHA	Madi	Nagarpalika	3	Mountain	Rural
771	Koshi	SANKHUWASABHA	Madi	Nagarpalika	4	Mountain	Rural
772	Koshi	SANKHUWASABHA	Madi	Nagarpalika	5	Mountain	Rural
773	Koshi	SANKHUWASABHA	Madi	Nagarpalika	6	Mountain	Rural
774	Koshi	SANKHUWASABHA	Madi	Nagarpalika	7	Mountain	Rural
775	Koshi	SANKHUWASABHA	Madi	Nagarpalika	8	Mountain	Rural
776	Koshi	SANKHUWASABHA	Madi	Nagarpalika	9	Mountain	Rural
777	Koshi	SANKHUWASABHA	Makalu	Gaunpalika	1	Mountain	Rural
778	Koshi	SANKHUWASABHA	Makalu	Gaunpalika	2	Mountain	Rural
779	Koshi	SANKHUWASABHA	Makalu	Gaunpalika	3	Mountain	Rural
780	Koshi	SANKHUWASABHA	Makalu	Gaunpalika	4	Mountain	Rural
781	Koshi	SANKHUWASABHA	Makalu	Gaunpalika	5	Mountain	Rural
782	Koshi	SANKHUWASABHA	Makalu	Gaunpalika	6	Mountain	Rural
783	Koshi	SANKHUWASABHA	Panchakhapan	Nagarpalika	1	Mountain	Rural
784	Koshi	SANKHUWASABHA	Panchakhapan	Nagarpalika	2	Mountain	Rural
785	Koshi	SANKHUWASABHA	Panchakhapan	Nagarpalika	3	Mountain	Rural
786	Koshi	SANKHUWASABHA	Panchakhapan	Nagarpalika	4	Mountain	Rural
787	Koshi	SANKHUWASABHA	Panchakhapan	Nagarpalika	5	Mountain	Rural
788	Koshi	SANKHUWASABHA	Panchakhapan	Nagarpalika	6	Mountain	Rural
789	Koshi	SANKHUWASABHA	Panchakhapan	Nagarpalika	7	Mountain	Rural
790	Koshi	SANKHUWASABHA	Panchakhapan	Nagarpalika	8	Mountain	Rural
791	Koshi	SANKHUWASABHA	Panchakhapan	Nagarpalika	9	Mountain	Rural
792	Koshi	SANKHUWASABHA	Sabhapokhari	Gaunpalika	1	Mountain	Rural
793	Koshi	SANKHUWASABHA	Sabhapokhari	Gaunpalika	2	Mountain	Rural
794	Koshi	SANKHUWASABHA	Sabhapokhari	Gaunpalika	3	Mountain	Rural
795	Koshi	SANKHUWASABHA	Sabhapokhari	Gaunpalika	4	Mountain	Rural
796	Koshi	SANKHUWASABHA	Sabhapokhari	Gaunpalika	5	Mountain	Rural
797	Koshi	SANKHUWASABHA	Sabhapokhari	Gaunpalika	6	Mountain	Rural
798	Koshi	SANKHUWASABHA	Silichong	Gaunpalika	1	Mountain	Rural
799	Koshi	SANKHUWASABHA	Silichong	Gaunpalika	2	Mountain	Rural
800	Koshi	SANKHUWASABHA	Silichong	Gaunpalika	3	Mountain	Rural
801	Koshi	SANKHUWASABHA	Silichong	Gaunpalika	4	Mountain	Rural
802	Koshi	SANKHUWASABHA	Silichong	Gaunpalika	5	Mountain	Rural
SOLUKHUMBU							
803	Koshi	SOLUKHUMBU	Khumbu Pasanglhamu	Gaunpalika	1	Mountain	Rural
804	Koshi	SOLUKHUMBU	Khumbu Pasanglhamu	Gaunpalika	2	Mountain	Rural
805	Koshi	SOLUKHUMBU	Khumbu Pasanglhamu	Gaunpalika	3	Mountain	Rural
806	Koshi	SOLUKHUMBU	Khumbu Pasanglhamu	Gaunpalika	4	Mountain	Rural
807	Koshi	SOLUKHUMBU	Khumbu Pasanglhamu	Gaunpalika	5	Mountain	Rural
808	Koshi	SOLUKHUMBU	Likhu Pike	Gaunpalika	1	Mountain	Rural
809	Koshi	SOLUKHUMBU	Likhu Pike	Gaunpalika	2	Mountain	Rural
810	Koshi	SOLUKHUMBU	Likhu Pike	Gaunpalika	3	Mountain	Rural
811	Koshi	SOLUKHUMBU	Likhu Pike	Gaunpalika	4	Mountain	Rural
812	Koshi	SOLUKHUMBU	Likhu Pike	Gaunpalika	5	Mountain	Rural
813	Koshi	SOLUKHUMBU	Mahakulung	Gaunpalika	1	Mountain	Rural
814	Koshi	SOLUKHUMBU	Mahakulung	Gaunpalika	2	Mountain	Rural
815	Koshi	SOLUKHUMBU	Mahakulung	Gaunpalika	3	Mountain	Rural
816	Koshi	SOLUKHUMBU	Mahakulung	Gaunpalika	4	Mountain	Rural
817	Koshi	SOLUKHUMBU	Mahakulung	Gaunpalika	5	Mountain	Rural
818	Koshi	SOLUKHUMBU	Mapya Dudhkoshi	Gaunpalika	1	Mountain	Rural
819	Koshi	SOLUKHUMBU	Mapya Dudhkoshi	Gaunpalika	2	Mountain	Rural
820	Koshi	SOLUKHUMBU	Mapya Dudhkoshi	Gaunpalika	3	Mountain	Rural
821	Koshi	SOLUKHUMBU	Mapya Dudhkoshi	Gaunpalika	4	Mountain	Rural

S.N.	Province	DISTRICT	GaPa_NaPa	Type_GN	Ward	Ecological	Category
822	Koshi	SOLUKHUMBU	Mapya Dudhkoshi	Gaunpalika	5	Mountain	Rural
823	Koshi	SOLUKHUMBU	Mapya Dudhkoshi	Gaunpalika	6	Mountain	Rural
824	Koshi	SOLUKHUMBU	Mapya Dudhkoshi	Gaunpalika	7	Mountain	Rural
825	Koshi	SOLUKHUMBU	Necha Salyan	Gaunpalika	1	Mountain	Rural
826	Koshi	SOLUKHUMBU	Necha Salyan	Gaunpalika	2	Mountain	Rural
827	Koshi	SOLUKHUMBU	Necha Salyan	Gaunpalika	3	Mountain	Rural
828	Koshi	SOLUKHUMBU	Necha Salyan	Gaunpalika	4	Mountain	Rural
829	Koshi	SOLUKHUMBU	Necha Salyan	Gaunpalika	5	Mountain	Rural
830	Koshi	SOLUKHUMBU	Solu Dhudhakunda	Nagarpalika	1	Mountain	Rural
831	Koshi	SOLUKHUMBU	Solu Dhudhakunda	Nagarpalika	2	Mountain	Rural
832	Koshi	SOLUKHUMBU	Solu Dhudhakunda	Nagarpalika	3	Mountain	Rural
833	Koshi	SOLUKHUMBU	Solu Dhudhakunda	Nagarpalika	4	Mountain	Rural
834	Koshi	SOLUKHUMBU	Solu Dhudhakunda	Nagarpalika	5	Mountain	Rural
835	Koshi	SOLUKHUMBU	Solu Dhudhakunda	Nagarpalika	6	Mountain	Rural
836	Koshi	SOLUKHUMBU	Solu Dhudhakunda	Nagarpalika	7	Mountain	Rural
837	Koshi	SOLUKHUMBU	Solu Dhudhakunda	Nagarpalika	8	Mountain	Rural
838	Koshi	SOLUKHUMBU	Solu Dhudhakunda	Nagarpalika	9	Mountain	Rural
839	Koshi	SOLUKHUMBU	Solu Dhudhakunda	Nagarpalika	10	Mountain	Rural
840	Koshi	SOLUKHUMBU	Solu Dhudhakunda	Nagarpalika	11	Mountain	Rural
841	Koshi	SOLUKHUMBU	Sotang	Gaunpalika	1	Mountain	Rural
842	Koshi	SOLUKHUMBU	Sotang	Gaunpalika	2	Mountain	Rural
843	Koshi	SOLUKHUMBU	Sotang	Gaunpalika	3	Mountain	Rural
844	Koshi	SOLUKHUMBU	Sotang	Gaunpalika	4	Mountain	Rural
845	Koshi	SOLUKHUMBU	Sotang	Gaunpalika	5	Mountain	Rural
846	Koshi	SOLUKHUMBU	Thulung Dudhkoshi	Gaunpalika	1	Mountain	Rural
847	Koshi	SOLUKHUMBU	Thulung Dudhkoshi	Gaunpalika	2	Mountain	Rural
848	Koshi	SOLUKHUMBU	Thulung Dudhkoshi	Gaunpalika	3	Mountain	Rural
849	Koshi	SOLUKHUMBU	Thulung Dudhkoshi	Gaunpalika	4	Mountain	Rural
850	Koshi	SOLUKHUMBU	Thulung Dudhkoshi	Gaunpalika	5	Mountain	Rural
851	Koshi	SOLUKHUMBU	Thulung Dudhkoshi	Gaunpalika	6	Mountain	Rural
852	Koshi	SOLUKHUMBU	Thulung Dudhkoshi	Gaunpalika	7	Mountain	Rural
853	Koshi	SOLUKHUMBU	Thulung Dudhkoshi	Gaunpalika	8	Mountain	Rural
854	Koshi	SOLUKHUMBU	Thulung Dudhkoshi	Gaunpalika	9	Mountain	Rural
SUNSARI							
855	Koshi	SUNSARI	Barahachhetra	Nagarpalika	1	Terai	Rural
856	Koshi	SUNSARI	Barahachhetra	Nagarpalika	2	Terai	Peri Urban
857	Koshi	SUNSARI	Barahachhetra	Nagarpalika	3	Terai	Peri Urban
858	Koshi	SUNSARI	Barahachhetra	Nagarpalika	4	Terai	Peri Urban
859	Koshi	SUNSARI	Barahachhetra	Nagarpalika	5	Terai	Peri Urban
860	Koshi	SUNSARI	Barahachhetra	Nagarpalika	6	Terai	Rural
861	Koshi	SUNSARI	Barahachhetra	Nagarpalika	7	Terai	Peri Urban
862	Koshi	SUNSARI	Barahachhetra	Nagarpalika	8	Terai	Peri Urban
863	Koshi	SUNSARI	Barahachhetra	Nagarpalika	9	Terai	Rural
864	Koshi	SUNSARI	Barahachhetra	Nagarpalika	10	Terai	Peri Urban
865	Koshi	SUNSARI	Barahachhetra	Nagarpalika	11	Terai	Peri Urban
866	Koshi	SUNSARI	Barju	Gaunpalika	1	Terai	Peri Urban
867	Koshi	SUNSARI	Barju	Gaunpalika	2	Terai	Peri Urban
868	Koshi	SUNSARI	Barju	Gaunpalika	3	Terai	Peri Urban
869	Koshi	SUNSARI	Barju	Gaunpalika	4	Terai	Peri Urban
870	Koshi	SUNSARI	Barju	Gaunpalika	5	Terai	Peri Urban
871	Koshi	SUNSARI	Barju	Gaunpalika	6	Terai	Peri Urban
872	Koshi	SUNSARI	Bhokraha Narsingh	Gaunpalika	1	Terai	Peri Urban
873	Koshi	SUNSARI	Bhokraha Narsingh	Gaunpalika	2	Terai	Urban
874	Koshi	SUNSARI	Bhokraha Narsingh	Gaunpalika	3	Terai	Peri Urban
875	Koshi	SUNSARI	Bhokraha Narsingh	Gaunpalika	4	Terai	Peri Urban
876	Koshi	SUNSARI	Bhokraha Narsingh	Gaunpalika	5	Terai	Peri Urban
877	Koshi	SUNSARI	Bhokraha Narsingh	Gaunpalika	6	Terai	Peri Urban
878	Koshi	SUNSARI	Bhokraha Narsingh	Gaunpalika	7	Terai	Peri Urban
879	Koshi	SUNSARI	Bhokraha Narsingh	Gaunpalika	8	Terai	Peri Urban
880	Koshi	SUNSARI	Dewangunj	Gaunpalika	1	Terai	Peri Urban
881	Koshi	SUNSARI	Dewangunj	Gaunpalika	2	Terai	Urban
882	Koshi	SUNSARI	Dewangunj	Gaunpalika	3	Terai	Peri Urban
883	Koshi	SUNSARI	Dewangunj	Gaunpalika	4	Terai	Peri Urban
884	Koshi	SUNSARI	Dewangunj	Gaunpalika	5	Terai	Peri Urban

S.N.	Province	DISTRICT	GaPa_NaPa	Type_GN	Ward	Ecological	Category
885	Koshi	SUNSARI	Dewangunj	Gaunpalika	6	Terai	Peri Urban
886	Koshi	SUNSARI	Dewangunj	Gaunpalika	7	Terai	Peri Urban
887	Koshi	SUNSARI	Dharan	Upamahanagarpalika	1	Terai	Urban
888	Koshi	SUNSARI	Dharan	Upamahanagarpalika	2	Terai	Urban
889	Koshi	SUNSARI	Dharan	Upamahanagarpalika	3	Terai	Urban
890	Koshi	SUNSARI	Dharan	Upamahanagarpalika	4	Terai	Rural
891	Koshi	SUNSARI	Dharan	Upamahanagarpalika	5	Terai	Peri Urban
892	Koshi	SUNSARI	Dharan	Upamahanagarpalika	6	Terai	Urban
893	Koshi	SUNSARI	Dharan	Upamahanagarpalika	7	Terai	Urban
894	Koshi	SUNSARI	Dharan	Upamahanagarpalika	8	Terai	Urban
895	Koshi	SUNSARI	Dharan	Upamahanagarpalika	9	Terai	Urban
896	Koshi	SUNSARI	Dharan	Upamahanagarpalika	10	Terai	Urban
897	Koshi	SUNSARI	Dharan	Upamahanagarpalika	11	Terai	Urban
898	Koshi	SUNSARI	Dharan	Upamahanagarpalika	12	Terai	Urban
899	Koshi	SUNSARI	Dharan	Upamahanagarpalika	13	Terai	Urban
900	Koshi	SUNSARI	Dharan	Upamahanagarpalika	14	Terai	Urban
901	Koshi	SUNSARI	Dharan	Upamahanagarpalika	15	Terai	Urban
902	Koshi	SUNSARI	Dharan	Upamahanagarpalika	16	Terai	Urban
903	Koshi	SUNSARI	Dharan	Upamahanagarpalika	17	Terai	Peri Urban
904	Koshi	SUNSARI	Dharan	Upamahanagarpalika	18	Terai	Peri Urban
905	Koshi	SUNSARI	Dharan	Upamahanagarpalika	19	Terai	Urban
906	Koshi	SUNSARI	Dharan	Upamahanagarpalika	20	Terai	Urban
907	Koshi	SUNSARI	Duhabi	Nagarpalika	1	Terai	Urban
908	Koshi	SUNSARI	Duhabi	Nagarpalika	2	Terai	Peri Urban
909	Koshi	SUNSARI	Duhabi	Nagarpalika	3	Terai	Urban
910	Koshi	SUNSARI	Duhabi	Nagarpalika	4	Terai	Urban
911	Koshi	SUNSARI	Duhabi	Nagarpalika	5	Terai	Urban
912	Koshi	SUNSARI	Duhabi	Nagarpalika	6	Terai	Urban
913	Koshi	SUNSARI	Duhabi	Nagarpalika	7	Terai	Peri Urban
914	Koshi	SUNSARI	Duhabi	Nagarpalika	8	Terai	Peri Urban
915	Koshi	SUNSARI	Duhabi	Nagarpalika	9	Terai	Peri Urban
916	Koshi	SUNSARI	Duhabi	Nagarpalika	10	Terai	Peri Urban
917	Koshi	SUNSARI	Duhabi	Nagarpalika	11	Terai	Peri Urban
918	Koshi	SUNSARI	Duhabi	Nagarpalika	12	Terai	Peri Urban
919	Koshi	SUNSARI	Gadhi	Gaunpalika	1	Terai	Peri Urban
920	Koshi	SUNSARI	Gadhi	Gaunpalika	2	Terai	Peri Urban
921	Koshi	SUNSARI	Gadhi	Gaunpalika	3	Terai	Peri Urban
922	Koshi	SUNSARI	Gadhi	Gaunpalika	4	Terai	Peri Urban
923	Koshi	SUNSARI	Gadhi	Gaunpalika	5	Terai	Peri Urban
924	Koshi	SUNSARI	Gadhi	Gaunpalika	6	Terai	Peri Urban
925	Koshi	SUNSARI	Harinagar	Gaunpalika	1	Terai	Urban
926	Koshi	SUNSARI	Harinagar	Gaunpalika	2	Terai	Urban
927	Koshi	SUNSARI	Harinagar	Gaunpalika	3	Terai	Peri Urban
928	Koshi	SUNSARI	Harinagar	Gaunpalika	4	Terai	Urban
929	Koshi	SUNSARI	Harinagar	Gaunpalika	5	Terai	Peri Urban
930	Koshi	SUNSARI	Harinagar	Gaunpalika	6	Terai	Peri Urban
931	Koshi	SUNSARI	Harinagar	Gaunpalika	7	Terai	Peri Urban
932	Koshi	SUNSARI	Inaruwa	Nagarpalika	1	Terai	Urban
933	Koshi	SUNSARI	Inaruwa	Nagarpalika	2	Terai	Urban
934	Koshi	SUNSARI	Inaruwa	Nagarpalika	3	Terai	Urban
935	Koshi	SUNSARI	Inaruwa	Nagarpalika	4	Terai	Peri Urban
936	Koshi	SUNSARI	Inaruwa	Nagarpalika	5	Terai	Peri Urban
937	Koshi	SUNSARI	Inaruwa	Nagarpalika	6	Terai	Peri Urban
938	Koshi	SUNSARI	Inaruwa	Nagarpalika	7	Terai	Peri Urban
939	Koshi	SUNSARI	Inaruwa	Nagarpalika	8	Terai	Peri Urban
940	Koshi	SUNSARI	Inaruwa	Nagarpalika	9	Terai	Peri Urban
941	Koshi	SUNSARI	Inaruwa	Nagarpalika	10	Terai	Urban
942	Koshi	SUNSARI	Itahari	Upamahanagarpalika	1	Terai	Urban
943	Koshi	SUNSARI	Itahari	Upamahanagarpalika	2	Terai	Urban
944	Koshi	SUNSARI	Itahari	Upamahanagarpalika	3	Terai	Peri Urban
945	Koshi	SUNSARI	Itahari	Upamahanagarpalika	4	Terai	Urban
946	Koshi	SUNSARI	Itahari	Upamahanagarpalika	5	Terai	Urban
947	Koshi	SUNSARI	Itahari	Upamahanagarpalika	6	Terai	Urban
948	Koshi	SUNSARI	Itahari	Upamahanagarpalika	7	Terai	Urban

S.N.	Province	DISTRICT	GaPa_NaPa	Type_GN	Ward	Ecological	Category
949	Koshi	SUNSARI	Itahari	Upamahanagarpalika	8	Terai	Urban
950	Koshi	SUNSARI	Itahari	Upamahanagarpalika	9	Terai	Urban
951	Koshi	SUNSARI	Itahari	Upamahanagarpalika	10	Terai	Urban
952	Koshi	SUNSARI	Itahari	Upamahanagarpalika	11	Terai	Urban
953	Koshi	SUNSARI	Itahari	Upamahanagarpalika	12	Terai	Urban
954	Koshi	SUNSARI	Itahari	Upamahanagarpalika	13	Terai	Urban
955	Koshi	SUNSARI	Itahari	Upamahanagarpalika	14	Terai	Peri Urban
956	Koshi	SUNSARI	Itahari	Upamahanagarpalika	15	Terai	Peri Urban
957	Koshi	SUNSARI	Itahari	Upamahanagarpalika	16	Terai	Urban
958	Koshi	SUNSARI	Itahari	Upamahanagarpalika	17	Terai	Urban
959	Koshi	SUNSARI	Itahari	Upamahanagarpalika	18	Terai	Peri Urban
960	Koshi	SUNSARI	Itahari	Upamahanagarpalika	19	Terai	Urban
961	Koshi	SUNSARI	Itahari	Upamahanagarpalika	20	Terai	Urban
962	Koshi	SUNSARI	Koshi	Gaunpalika	1	Terai	Peri Urban
963	Koshi	SUNSARI	Koshi	Gaunpalika	2	Terai	Peri Urban
964	Koshi	SUNSARI	Koshi	Gaunpalika	3	Terai	Peri Urban
965	Koshi	SUNSARI	Koshi	Gaunpalika	4	Terai	Peri Urban
966	Koshi	SUNSARI	Koshi	Gaunpalika	5	Terai	Peri Urban
967	Koshi	SUNSARI	Koshi	Gaunpalika	6	Terai	Peri Urban
968	Koshi	SUNSARI	Koshi	Gaunpalika	7	Terai	Peri Urban
969	Koshi	SUNSARI	Koshi	Gaunpalika	8	Terai	Peri Urban
970	Koshi	SUNSARI	Ramdhuni	Nagarpalika	1	Terai	Urban
971	Koshi	SUNSARI	Ramdhuni	Nagarpalika	2	Terai	Peri Urban
972	Koshi	SUNSARI	Ramdhuni	Nagarpalika	3	Terai	Peri Urban
973	Koshi	SUNSARI	Ramdhuni	Nagarpalika	4	Terai	Peri Urban
974	Koshi	SUNSARI	Ramdhuni	Nagarpalika	5	Terai	Urban
975	Koshi	SUNSARI	Ramdhuni	Nagarpalika	6	Terai	Peri Urban
976	Koshi	SUNSARI	Ramdhuni	Nagarpalika	7	Terai	Peri Urban
977	Koshi	SUNSARI	Ramdhuni	Nagarpalika	8	Terai	Peri Urban
978	Koshi	SUNSARI	Ramdhuni	Nagarpalika	9	Terai	Peri Urban
TAPLEJUNG							
979	Koshi	TAPLEJUNG	Aatharai Tribeni	Gaunpalika	1	Mountain	Rural
980	Koshi	TAPLEJUNG	Aatharai Tribeni	Gaunpalika	2	Mountain	Rural
981	Koshi	TAPLEJUNG	Aatharai Tribeni	Gaunpalika	3	Mountain	Rural
982	Koshi	TAPLEJUNG	Aatharai Tribeni	Gaunpalika	4	Mountain	Rural
983	Koshi	TAPLEJUNG	Aatharai Tribeni	Gaunpalika	5	Mountain	Urban
984	Koshi	TAPLEJUNG	Maiwakhola	Gaunpalika	1	Mountain	Rural
985	Koshi	TAPLEJUNG	Maiwakhola	Gaunpalika	2	Mountain	Rural
986	Koshi	TAPLEJUNG	Maiwakhola	Gaunpalika	3	Mountain	Rural
987	Koshi	TAPLEJUNG	Maiwakhola	Gaunpalika	4	Mountain	Rural
988	Koshi	TAPLEJUNG	Maiwakhola	Gaunpalika	5	Mountain	Rural
989	Koshi	TAPLEJUNG	Maiwakhola	Gaunpalika	6	Mountain	Rural
990	Koshi	TAPLEJUNG	Meringden	Gaunpalika	1	Mountain	Rural
991	Koshi	TAPLEJUNG	Meringden	Gaunpalika	2	Mountain	Rural
992	Koshi	TAPLEJUNG	Meringden	Gaunpalika	3	Mountain	Rural
993	Koshi	TAPLEJUNG	Meringden	Gaunpalika	4	Mountain	Rural
994	Koshi	TAPLEJUNG	Meringden	Gaunpalika	5	Mountain	Rural
995	Koshi	TAPLEJUNG	Meringden	Gaunpalika	6	Mountain	Rural
996	Koshi	TAPLEJUNG	Mikwakhola	Gaunpalika	1	Mountain	Rural
997	Koshi	TAPLEJUNG	Mikwakhola	Gaunpalika	2	Mountain	Rural
998	Koshi	TAPLEJUNG	Mikwakhola	Gaunpalika	3	Mountain	Rural
999	Koshi	TAPLEJUNG	Mikwakhola	Gaunpalika	4	Mountain	Rural
1000	Koshi	TAPLEJUNG	Mikwakhola	Gaunpalika	5	Mountain	Rural
1001	Koshi	TAPLEJUNG	Pathivara Yangwarak	Gaunpalika	1	Mountain	Rural
1002	Koshi	TAPLEJUNG	Pathivara Yangwarak	Gaunpalika	2	Mountain	Rural
1003	Koshi	TAPLEJUNG	Pathivara Yangwarak	Gaunpalika	3	Mountain	Rural
1004	Koshi	TAPLEJUNG	Pathivara Yangwarak	Gaunpalika	4	Mountain	Rural
1005	Koshi	TAPLEJUNG	Pathivara Yangwarak	Gaunpalika	5	Mountain	Rural
1006	Koshi	TAPLEJUNG	Pathivara Yangwarak	Gaunpalika	6	Mountain	Rural
1007	Koshi	TAPLEJUNG	Phaktanlung	Gaunpalika	1	Mountain	Rural
1008	Koshi	TAPLEJUNG	Phaktanlung	Gaunpalika	2	Mountain	Rural
1009	Koshi	TAPLEJUNG	Phaktanlung	Gaunpalika	3	Mountain	Rural
1010	Koshi	TAPLEJUNG	Phaktanlung	Gaunpalika	4	Mountain	Rural
1011	Koshi	TAPLEJUNG	Phaktanlung	Gaunpalika	5	Mountain	Rural

S.N.	Province	DISTRICT	GaPa_NaPa	Type_GN	Ward	Ecological	Category
1012	Koshi	TAPLEJUNG	Phaktanlung	Gaunpalika	6	Mountain	Rural
1013	Koshi	TAPLEJUNG	Phaktanlung	Gaunpalika	7	Mountain	Rural
1014	Koshi	TAPLEJUNG	Phungling	Nagarpalika	1	Mountain	Rural
1015	Koshi	TAPLEJUNG	Phungling	Nagarpalika	2	Mountain	Urban
1016	Koshi	TAPLEJUNG	Phungling	Nagarpalika	3	Mountain	Rural
1017	Koshi	TAPLEJUNG	Phungling	Nagarpalika	4	Mountain	Urban
1018	Koshi	TAPLEJUNG	Phungling	Nagarpalika	5	Mountain	Urban
1019	Koshi	TAPLEJUNG	Phungling	Nagarpalika	6	Mountain	Urban
1020	Koshi	TAPLEJUNG	Phungling	Nagarpalika	7	Mountain	Urban
1021	Koshi	TAPLEJUNG	Phungling	Nagarpalika	8	Mountain	Rural
1022	Koshi	TAPLEJUNG	Phungling	Nagarpalika	9	Mountain	Rural
1023	Koshi	TAPLEJUNG	Phungling	Nagarpalika	10	Mountain	Rural
1024	Koshi	TAPLEJUNG	Phungling	Nagarpalika	11	Mountain	Rural
1025	Koshi	TAPLEJUNG	Sidingba	Gaunpalika	1	Mountain	Rural
1026	Koshi	TAPLEJUNG	Sidingba	Gaunpalika	2	Mountain	Rural
1027	Koshi	TAPLEJUNG	Sidingba	Gaunpalika	3	Mountain	Rural
1028	Koshi	TAPLEJUNG	Sidingba	Gaunpalika	4	Mountain	Rural
1029	Koshi	TAPLEJUNG	Sidingba	Gaunpalika	5	Mountain	Rural
1030	Koshi	TAPLEJUNG	Sidingba	Gaunpalika	6	Mountain	Rural
1031	Koshi	TAPLEJUNG	Sidingba	Gaunpalika	7	Mountain	Rural
1032	Koshi	TAPLEJUNG	Sirijanga	Gaunpalika	1	Mountain	Rural
1033	Koshi	TAPLEJUNG	Sirijanga	Gaunpalika	2	Mountain	Rural
1034	Koshi	TAPLEJUNG	Sirijanga	Gaunpalika	3	Mountain	Rural
1035	Koshi	TAPLEJUNG	Sirijanga	Gaunpalika	4	Mountain	Rural
1036	Koshi	TAPLEJUNG	Sirijanga	Gaunpalika	5	Mountain	Rural
1037	Koshi	TAPLEJUNG	Sirijanga	Gaunpalika	6	Mountain	Rural
1038	Koshi	TAPLEJUNG	Sirijanga	Gaunpalika	7	Mountain	Rural
1039	Koshi	TAPLEJUNG	Sirijanga	Gaunpalika	8	Mountain	Rural
TERHATHUM							
1040	Koshi	TERHATHUM	Aatharai	Gaunpalika	1	Hill	Rural
1041	Koshi	TERHATHUM	Aatharai	Gaunpalika	2	Hill	Rural
1042	Koshi	TERHATHUM	Aatharai	Gaunpalika	3	Hill	Rural
1043	Koshi	TERHATHUM	Aatharai	Gaunpalika	4	Hill	Rural
1044	Koshi	TERHATHUM	Aatharai	Gaunpalika	5	Hill	Rural
1045	Koshi	TERHATHUM	Aatharai	Gaunpalika	6	Hill	Rural
1046	Koshi	TERHATHUM	Aatharai	Gaunpalika	7	Hill	Rural
1047	Koshi	TERHATHUM	Chhathar	Gaunpalika	1	Hill	Rural
1048	Koshi	TERHATHUM	Chhathar	Gaunpalika	2	Hill	Rural
1049	Koshi	TERHATHUM	Chhathar	Gaunpalika	3	Hill	Rural
1050	Koshi	TERHATHUM	Chhathar	Gaunpalika	4	Hill	Rural
1051	Koshi	TERHATHUM	Chhathar	Gaunpalika	5	Hill	Rural
1052	Koshi	TERHATHUM	Chhathar	Gaunpalika	6	Hill	Rural
1053	Koshi	TERHATHUM	Laligurans	Nagarpalika	1	Hill	Rural
1054	Koshi	TERHATHUM	Laligurans	Nagarpalika	2	Hill	Rural
1055	Koshi	TERHATHUM	Laligurans	Nagarpalika	3	Hill	Rural
1056	Koshi	TERHATHUM	Laligurans	Nagarpalika	4	Hill	Rural
1057	Koshi	TERHATHUM	Laligurans	Nagarpalika	5	Hill	Rural
1058	Koshi	TERHATHUM	Laligurans	Nagarpalika	6	Hill	Rural
1059	Koshi	TERHATHUM	Laligurans	Nagarpalika	7	Hill	Rural
1060	Koshi	TERHATHUM	Laligurans	Nagarpalika	8	Hill	Rural
1061	Koshi	TERHATHUM	Laligurans	Nagarpalika	9	Hill	Rural
1062	Koshi	TERHATHUM	Menchhayayem	Gaunpalika	1	Hill	Rural
1063	Koshi	TERHATHUM	Menchhayayem	Gaunpalika	2	Hill	Rural
1064	Koshi	TERHATHUM	Menchhayayem	Gaunpalika	3	Hill	Rural
1065	Koshi	TERHATHUM	Menchhayayem	Gaunpalika	4	Hill	Rural
1066	Koshi	TERHATHUM	Menchhayayem	Gaunpalika	5	Hill	Rural
1067	Koshi	TERHATHUM	Menchhayayem	Gaunpalika	6	Hill	Rural
1068	Koshi	TERHATHUM	Myanglung	Nagarpalika	1	Hill	Rural
1069	Koshi	TERHATHUM	Myanglung	Nagarpalika	2	Hill	Rural
1070	Koshi	TERHATHUM	Myanglung	Nagarpalika	3	Hill	Rural
1071	Koshi	TERHATHUM	Myanglung	Nagarpalika	4	Hill	Rural
1072	Koshi	TERHATHUM	Myanglung	Nagarpalika	5	Hill	Rural
1073	Koshi	TERHATHUM	Myanglung	Nagarpalika	6	Hill	Rural
1074	Koshi	TERHATHUM	Myanglung	Nagarpalika	7	Hill	Rural

S.N.	Province	DISTRICT	GaPa_NaPa	Type_GN	Ward	Ecological	Category
1075	Koshi	TERHATHUM	Myanglung	Nagarpalika	8	Hill	Rural
1076	Koshi	TERHATHUM	Myanglung	Nagarpalika	9	Hill	Rural
1077	Koshi	TERHATHUM	Myanglung	Nagarpalika	10	Hill	Rural
1078	Koshi	TERHATHUM	Phedap	Gaunpalika	1	Hill	Rural
1079	Koshi	TERHATHUM	Phedap	Gaunpalika	2	Hill	Rural
1080	Koshi	TERHATHUM	Phedap	Gaunpalika	3	Hill	Rural
1081	Koshi	TERHATHUM	Phedap	Gaunpalika	4	Hill	Rural
1082	Koshi	TERHATHUM	Phedap	Gaunpalika	5	Hill	Rural
UDAYAPUR							
1083	Koshi	UDAYAPUR	Belaka	Nagarpalika	1	Hill	Rural
1084	Koshi	UDAYAPUR	Belaka	Nagarpalika	2	Hill	Rural
1085	Koshi	UDAYAPUR	Belaka	Nagarpalika	3	Hill	Rural
1086	Koshi	UDAYAPUR	Belaka	Nagarpalika	4	Hill	Rural
1087	Koshi	UDAYAPUR	Belaka	Nagarpalika	5	Hill	Rural
1088	Koshi	UDAYAPUR	Belaka	Nagarpalika	6	Hill	Rural
1089	Koshi	UDAYAPUR	Belaka	Nagarpalika	7	Hill	Rural
1090	Koshi	UDAYAPUR	Belaka	Nagarpalika	8	Hill	Rural
1091	Koshi	UDAYAPUR	Belaka	Nagarpalika	9	Hill	Rural
1092	Koshi	UDAYAPUR	Chaudandigadhi	Nagarpalika	1	Hill	Rural
1093	Koshi	UDAYAPUR	Chaudandigadhi	Nagarpalika	2	Hill	Peri Urban
1094	Koshi	UDAYAPUR	Chaudandigadhi	Nagarpalika	3	Hill	Rural
1095	Koshi	UDAYAPUR	Chaudandigadhi	Nagarpalika	4	Hill	Peri Urban
1096	Koshi	UDAYAPUR	Chaudandigadhi	Nagarpalika	5	Hill	Rural
1097	Koshi	UDAYAPUR	Chaudandigadhi	Nagarpalika	6	Hill	Peri Urban
1098	Koshi	UDAYAPUR	Chaudandigadhi	Nagarpalika	7	Hill	Peri Urban
1099	Koshi	UDAYAPUR	Chaudandigadhi	Nagarpalika	8	Hill	Rural
1100	Koshi	UDAYAPUR	Chaudandigadhi	Nagarpalika	9	Hill	Rural
1101	Koshi	UDAYAPUR	Chaudandigadhi	Nagarpalika	10	Hill	Rural
1102	Koshi	UDAYAPUR	Katari	Nagarpalika	1	Hill	Rural
1103	Koshi	UDAYAPUR	Katari	Nagarpalika	2	Hill	Rural
1104	Koshi	UDAYAPUR	Katari	Nagarpalika	3	Hill	Urban
1105	Koshi	UDAYAPUR	Katari	Nagarpalika	4	Hill	Urban
1106	Koshi	UDAYAPUR	Katari	Nagarpalika	5	Hill	Rural
1107	Koshi	UDAYAPUR	Katari	Nagarpalika	6	Hill	Rural
1108	Koshi	UDAYAPUR	Katari	Nagarpalika	7	Hill	Rural
1109	Koshi	UDAYAPUR	Katari	Nagarpalika	8	Hill	Rural
1110	Koshi	UDAYAPUR	Katari	Nagarpalika	9	Hill	Rural
1111	Koshi	UDAYAPUR	Katari	Nagarpalika	10	Hill	Rural
1112	Koshi	UDAYAPUR	Katari	Nagarpalika	11	Hill	Rural
1113	Koshi	UDAYAPUR	Katari	Nagarpalika	12	Hill	Rural
1114	Koshi	UDAYAPUR	Katari	Nagarpalika	13	Hill	Rural
1115	Koshi	UDAYAPUR	Katari	Nagarpalika	14	Hill	Rural
1116	Koshi	UDAYAPUR	Limchunbung	Gaunpalika	1	Hill	Rural
1117	Koshi	UDAYAPUR	Limchunbung	Gaunpalika	2	Hill	Rural
1118	Koshi	UDAYAPUR	Limchunbung	Gaunpalika	3	Hill	Rural
1119	Koshi	UDAYAPUR	Limchunbung	Gaunpalika	4	Hill	Rural
1120	Koshi	UDAYAPUR	Limchunbung	Gaunpalika	5	Hill	Rural
1121	Koshi	UDAYAPUR	Rautamai	Gaunpalika	1	Hill	Rural
1122	Koshi	UDAYAPUR	Rautamai	Gaunpalika	2	Hill	Rural
1123	Koshi	UDAYAPUR	Rautamai	Gaunpalika	3	Hill	Rural
1124	Koshi	UDAYAPUR	Rautamai	Gaunpalika	4	Hill	Rural
1125	Koshi	UDAYAPUR	Rautamai	Gaunpalika	5	Hill	Rural
1126	Koshi	UDAYAPUR	Rautamai	Gaunpalika	6	Hill	Rural
1127	Koshi	UDAYAPUR	Rautamai	Gaunpalika	7	Hill	Rural
1128	Koshi	UDAYAPUR	Rautamai	Gaunpalika	8	Hill	Rural
1129	Koshi	UDAYAPUR	Tapli	Gaunpalika	1	Hill	Rural
1130	Koshi	UDAYAPUR	Tapli	Gaunpalika	2	Hill	Rural
1131	Koshi	UDAYAPUR	Tapli	Gaunpalika	3	Hill	Rural
1132	Koshi	UDAYAPUR	Tapli	Gaunpalika	4	Hill	Rural
1133	Koshi	UDAYAPUR	Tapli	Gaunpalika	5	Hill	Rural
1134	Koshi	UDAYAPUR	Triyuga	Nagarpalika	1	Hill	Rural
1135	Koshi	UDAYAPUR	Triyuga	Nagarpalika	2	Hill	Rural
1136	Koshi	UDAYAPUR	Triyuga	Nagarpalika	3	Hill	Peri Urban
1137	Koshi	UDAYAPUR	Triyuga	Nagarpalika	4	Hill	Rural

S.N.	Province	DISTRICT	GaPa_NaPa	Type_GN	Ward	Ecological	Category
1138	Koshi	UDAYAPUR	Triyuga	Nagarpalika	5	Hill	Rural
1139	Koshi	UDAYAPUR	Triyuga	Nagarpalika	6	Hill	Rural
1140	Koshi	UDAYAPUR	Triyuga	Nagarpalika	7	Hill	Rural
1141	Koshi	UDAYAPUR	Triyuga	Nagarpalika	8	Hill	Rural
1142	Koshi	UDAYAPUR	Triyuga	Nagarpalika	9	Hill	Peri Urban
1143	Koshi	UDAYAPUR	Triyuga	Nagarpalika	10	Hill	Urban
1144	Koshi	UDAYAPUR	Triyuga	Nagarpalika	11	Hill	Peri Urban
1145	Koshi	UDAYAPUR	Triyuga	Nagarpalika	12	Hill	Urban
1146	Koshi	UDAYAPUR	Triyuga	Nagarpalika	13	Hill	Rural
1147	Koshi	UDAYAPUR	Triyuga	Nagarpalika	14	Hill	Rural
1148	Koshi	UDAYAPUR	Triyuga	Nagarpalika	15	Hill	Rural
1149	Koshi	UDAYAPUR	Triyuga	Nagarpalika	16	Hill	Rural
1150	Koshi	UDAYAPUR	Udayapurgadhi	Gaunpalika	1	Hill	Rural
1151	Koshi	UDAYAPUR	Udayapurgadhi	Gaunpalika	2	Hill	Rural
1152	Koshi	UDAYAPUR	Udayapurgadhi	Gaunpalika	3	Hill	Rural
1153	Koshi	UDAYAPUR	Udayapurgadhi	Gaunpalika	4	Hill	Rural
1154	Koshi	UDAYAPUR	Udayapurgadhi	Gaunpalika	5	Hill	Rural
1155	Koshi	UDAYAPUR	Udayapurgadhi	Gaunpalika	6	Hill	Rural
1156	Koshi	UDAYAPUR	Udayapurgadhi	Gaunpalika	7	Hill	Rural
1157	Koshi	UDAYAPUR	Udayapurgadhi	Gaunpalika	8	Hill	Rural
Madhesh Province							
BARA							
1158	Madhesh	BARA	Aadarsha Kotwal	Gaunpalika	1	Terai	Peri Urban
1159	Madhesh	BARA	Aadarsha Kotwal	Gaunpalika	2	Terai	Peri Urban
1160	Madhesh	BARA	Aadarsha Kotwal	Gaunpalika	3	Terai	Peri Urban
1161	Madhesh	BARA	Aadarsha Kotwal	Gaunpalika	4	Terai	Peri Urban
1162	Madhesh	BARA	Aadarsha Kotwal	Gaunpalika	5	Terai	Peri Urban
1163	Madhesh	BARA	Aadarsha Kotwal	Gaunpalika	6	Terai	Peri Urban
1164	Madhesh	BARA	Aadarsha Kotwal	Gaunpalika	7	Terai	Peri Urban
1165	Madhesh	BARA	Aadarsha Kotwal	Gaunpalika	8	Terai	Peri Urban
1166	Madhesh	BARA	Baragadhi	Gaunpalika	1	Terai	Peri Urban
1167	Madhesh	BARA	Baragadhi	Gaunpalika	2	Terai	Peri Urban
1168	Madhesh	BARA	Baragadhi	Gaunpalika	3	Terai	Peri Urban
1169	Madhesh	BARA	Baragadhi	Gaunpalika	4	Terai	Peri Urban
1170	Madhesh	BARA	Baragadhi	Gaunpalika	5	Terai	Peri Urban
1171	Madhesh	BARA	Baragadhi	Gaunpalika	6	Terai	Peri Urban
1172	Madhesh	BARA	Bishrampur	Gaunpalika	1	Terai	Peri Urban
1173	Madhesh	BARA	Bishrampur	Gaunpalika	2	Terai	Urban
1174	Madhesh	BARA	Bishrampur	Gaunpalika	3	Terai	Urban
1175	Madhesh	BARA	Bishrampur	Gaunpalika	4	Terai	Peri Urban
1176	Madhesh	BARA	Bishrampur	Gaunpalika	5	Terai	Peri Urban
1177	Madhesh	BARA	Devtal	Gaunpalika	1	Terai	Peri Urban
1178	Madhesh	BARA	Devtal	Gaunpalika	2	Terai	Urban
1179	Madhesh	BARA	Devtal	Gaunpalika	3	Terai	Peri Urban
1180	Madhesh	BARA	Devtal	Gaunpalika	4	Terai	Peri Urban
1181	Madhesh	BARA	Devtal	Gaunpalika	5	Terai	Peri Urban
1182	Madhesh	BARA	Devtal	Gaunpalika	6	Terai	Urban
1183	Madhesh	BARA	Devtal	Gaunpalika	7	Terai	Peri Urban
1184	Madhesh	BARA	Jitpur Simara	Upamahanagarpalika	1	Terai	Rural
1185	Madhesh	BARA	Jitpur Simara	Upamahanagarpalika	2	Terai	Peri Urban
1186	Madhesh	BARA	Jitpur Simara	Upamahanagarpalika	3	Terai	Peri Urban
1187	Madhesh	BARA	Jitpur Simara	Upamahanagarpalika	4	Terai	Peri Urban
1188	Madhesh	BARA	Jitpur Simara	Upamahanagarpalika	5	Terai	Urban
1189	Madhesh	BARA	Jitpur Simara	Upamahanagarpalika	6	Terai	Peri Urban
1190	Madhesh	BARA	Jitpur Simara	Upamahanagarpalika	7	Terai	Urban
1191	Madhesh	BARA	Jitpur Simara	Upamahanagarpalika	8	Terai	Peri Urban
1192	Madhesh	BARA	Jitpur Simara	Upamahanagarpalika	9	Terai	Peri Urban
1193	Madhesh	BARA	Jitpur Simara	Upamahanagarpalika	10	Terai	Peri Urban
1194	Madhesh	BARA	Jitpur Simara	Upamahanagarpalika	11	Terai	Peri Urban
1195	Madhesh	BARA	Jitpur Simara	Upamahanagarpalika	12	Terai	Peri Urban
1196	Madhesh	BARA	Jitpur Simara	Upamahanagarpalika	13	Terai	Peri Urban
1197	Madhesh	BARA	Jitpur Simara	Upamahanagarpalika	14	Terai	Peri Urban
1198	Madhesh	BARA	Jitpur Simara	Upamahanagarpalika	15	Terai	Peri Urban
1199	Madhesh	BARA	Jitpur Simara	Upamahanagarpalika	16	Terai	Rural

S.N.	Province	DISTRICT	GaPa_NaPa	Type_GN	Ward	Ecological	Category
1200	Madhesh	BARA	Jitpur Simara	Upamahanagarpalika	17	Terai	Rural
1201	Madhesh	BARA	Jitpur Simara	Upamahanagarpalika	18	Terai	Peri Urban
1202	Madhesh	BARA	Jitpur Simara	Upamahanagarpalika	19	Terai	Peri Urban
1203	Madhesh	BARA	Jitpur Simara	Upamahanagarpalika	20	Terai	Peri Urban
1204	Madhesh	BARA	Jitpur Simara	Upamahanagarpalika	21	Terai	Rural
1205	Madhesh	BARA	Jitpur Simara	Upamahanagarpalika	22	Terai	Rural
1206	Madhesh	BARA	Jitpur Simara	Upamahanagarpalika	23	Terai	Peri Urban
1207	Madhesh	BARA	Jitpur Simara	Upamahanagarpalika	24	Terai	Peri Urban
1208	Madhesh	BARA	Kalaiya	Upamahanagarpalika	1	Terai	Urban
1209	Madhesh	BARA	Kalaiya	Upamahanagarpalika	2	Terai	Peri Urban
1210	Madhesh	BARA	Kalaiya	Upamahanagarpalika	3	Terai	Peri Urban
1211	Madhesh	BARA	Kalaiya	Upamahanagarpalika	4	Terai	Urban
1212	Madhesh	BARA	Kalaiya	Upamahanagarpalika	5	Terai	Urban
1213	Madhesh	BARA	Kalaiya	Upamahanagarpalika	6	Terai	Urban
1214	Madhesh	BARA	Kalaiya	Upamahanagarpalika	7	Terai	Urban
1215	Madhesh	BARA	Kalaiya	Upamahanagarpalika	8	Terai	Peri Urban
1216	Madhesh	BARA	Kalaiya	Upamahanagarpalika	9	Terai	Urban
1217	Madhesh	BARA	Kalaiya	Upamahanagarpalika	10	Terai	Peri Urban
1218	Madhesh	BARA	Kalaiya	Upamahanagarpalika	11	Terai	Urban
1219	Madhesh	BARA	Kalaiya	Upamahanagarpalika	12	Terai	Peri Urban
1220	Madhesh	BARA	Kalaiya	Upamahanagarpalika	13	Terai	Peri Urban
1221	Madhesh	BARA	Kalaiya	Upamahanagarpalika	14	Terai	Peri Urban
1222	Madhesh	BARA	Kalaiya	Upamahanagarpalika	15	Terai	Peri Urban
1223	Madhesh	BARA	Kalaiya	Upamahanagarpalika	16	Terai	Peri Urban
1224	Madhesh	BARA	Kalaiya	Upamahanagarpalika	17	Terai	Peri Urban
1225	Madhesh	BARA	Kalaiya	Upamahanagarpalika	18	Terai	Urban
1226	Madhesh	BARA	Kalaiya	Upamahanagarpalika	19	Terai	Urban
1227	Madhesh	BARA	Kalaiya	Upamahanagarpalika	20	Terai	Peri Urban
1228	Madhesh	BARA	Kalaiya	Upamahanagarpalika	21	Terai	Peri Urban
1229	Madhesh	BARA	Kalaiya	Upamahanagarpalika	22	Terai	Peri Urban
1230	Madhesh	BARA	Kalaiya	Upamahanagarpalika	23	Terai	Peri Urban
1231	Madhesh	BARA	Kalaiya	Upamahanagarpalika	24	Terai	Peri Urban
1232	Madhesh	BARA	Kalaiya	Upamahanagarpalika	25	Terai	Peri Urban
1233	Madhesh	BARA	Kalaiya	Upamahanagarpalika	26	Terai	Peri Urban
1234	Madhesh	BARA	Kalaiya	Upamahanagarpalika	27	Terai	Peri Urban
1235	Madhesh	BARA	Karaiyamai	Gaunpalika	1	Terai	Peri Urban
1236	Madhesh	BARA	Karaiyamai	Gaunpalika	2	Terai	Peri Urban
1237	Madhesh	BARA	Karaiyamai	Gaunpalika	3	Terai	Peri Urban
1238	Madhesh	BARA	Karaiyamai	Gaunpalika	4	Terai	Peri Urban
1239	Madhesh	BARA	Karaiyamai	Gaunpalika	5	Terai	Peri Urban
1240	Madhesh	BARA	Karaiyamai	Gaunpalika	6	Terai	Peri Urban
1241	Madhesh	BARA	Karaiyamai	Gaunpalika	7	Terai	Peri Urban
1242	Madhesh	BARA	Karaiyamai	Gaunpalika	8	Terai	Peri Urban
1243	Madhesh	BARA	Kolhabi	Nagarpalika	1	Terai	Peri Urban
1244	Madhesh	BARA	Kolhabi	Nagarpalika	2	Terai	Rural
1245	Madhesh	BARA	Kolhabi	Nagarpalika	3	Terai	Rural
1246	Madhesh	BARA	Kolhabi	Nagarpalika	4	Terai	Peri Urban
1247	Madhesh	BARA	Kolhabi	Nagarpalika	5	Terai	Rural
1248	Madhesh	BARA	Kolhabi	Nagarpalika	6	Terai	Urban
1249	Madhesh	BARA	Kolhabi	Nagarpalika	7	Terai	Peri Urban
1250	Madhesh	BARA	Kolhabi	Nagarpalika	8	Terai	Rural
1251	Madhesh	BARA	Kolhabi	Nagarpalika	9	Terai	Peri Urban
1252	Madhesh	BARA	Kolhabi	Nagarpalika	10	Terai	Peri Urban
1253	Madhesh	BARA	Kolhabi	Nagarpalika	11	Terai	Peri Urban
1254	Madhesh	BARA	Mahagadhimai	Nagarpalika	1	Terai	Peri Urban
1255	Madhesh	BARA	Mahagadhimai	Nagarpalika	2	Terai	Urban
1256	Madhesh	BARA	Mahagadhimai	Nagarpalika	3	Terai	Urban
1257	Madhesh	BARA	Mahagadhimai	Nagarpalika	4	Terai	Peri Urban
1258	Madhesh	BARA	Mahagadhimai	Nagarpalika	5	Terai	Peri Urban
1259	Madhesh	BARA	Mahagadhimai	Nagarpalika	6	Terai	Urban
1260	Madhesh	BARA	Mahagadhimai	Nagarpalika	7	Terai	Peri Urban
1261	Madhesh	BARA	Mahagadhimai	Nagarpalika	8	Terai	Peri Urban
1262	Madhesh	BARA	Mahagadhimai	Nagarpalika	9	Terai	Peri Urban
1263	Madhesh	BARA	Mahagadhimai	Nagarpalika	10	Terai	Urban

S.N.	Province	DISTRICT	GaPa_NaPa	Type_GN	Ward	Ecological	Category
1264	Madhesh	BARA	Mahagadhimai	Nagarpalika	11	Terai	Peri Urban
1265	Madhesh	BARA	Nijagadh	Nagarpalika	1	Terai	Rural
1266	Madhesh	BARA	Nijagadh	Nagarpalika	2	Terai	Rural
1267	Madhesh	BARA	Nijagadh	Nagarpalika	3	Terai	Rural
1268	Madhesh	BARA	Nijagadh	Nagarpalika	4	Terai	Rural
1269	Madhesh	BARA	Nijagadh	Nagarpalika	5	Terai	Rural
1270	Madhesh	BARA	Nijagadh	Nagarpalika	6	Terai	Urban
1271	Madhesh	BARA	Nijagadh	Nagarpalika	7	Terai	Urban
1272	Madhesh	BARA	Nijagadh	Nagarpalika	8	Terai	Urban
1273	Madhesh	BARA	Nijagadh	Nagarpalika	9	Terai	Urban
1274	Madhesh	BARA	Nijagadh	Nagarpalika	10	Terai	Rural
1275	Madhesh	BARA	Nijagadh	Nagarpalika	11	Terai	Rural
1276	Madhesh	BARA	Nijagadh	Nagarpalika	12	Terai	Rural
1277	Madhesh	BARA	Nijagadh	Nagarpalika	13	Terai	Rural
1278	Madhesh	BARA	Pacharauta	Nagarpalika	1	Terai	Urban
1279	Madhesh	BARA	Pacharauta	Nagarpalika	2	Terai	Urban
1280	Madhesh	BARA	Pacharauta	Nagarpalika	3	Terai	Peri Urban
1281	Madhesh	BARA	Pacharauta	Nagarpalika	4	Terai	Peri Urban
1282	Madhesh	BARA	Pacharauta	Nagarpalika	5	Terai	Peri Urban
1283	Madhesh	BARA	Pacharauta	Nagarpalika	6	Terai	Peri Urban
1284	Madhesh	BARA	Pacharauta	Nagarpalika	7	Terai	Peri Urban
1285	Madhesh	BARA	Pacharauta	Nagarpalika	8	Terai	Peri Urban
1286	Madhesh	BARA	Pacharauta	Nagarpalika	9	Terai	Peri Urban
1287	Madhesh	BARA	Parawanipur	Gaunpalika	1	Terai	Peri Urban
1288	Madhesh	BARA	Parawanipur	Gaunpalika	2	Terai	Peri Urban
1289	Madhesh	BARA	Parawanipur	Gaunpalika	3	Terai	Urban
1290	Madhesh	BARA	Parawanipur	Gaunpalika	4	Terai	Urban
1291	Madhesh	BARA	Parawanipur	Gaunpalika	5	Terai	Urban
1292	Madhesh	BARA	Pheta	Gaunpalika	1	Terai	Peri Urban
1293	Madhesh	BARA	Pheta	Gaunpalika	2	Terai	Peri Urban
1294	Madhesh	BARA	Pheta	Gaunpalika	3	Terai	Peri Urban
1295	Madhesh	BARA	Pheta	Gaunpalika	4	Terai	Peri Urban
1296	Madhesh	BARA	Pheta	Gaunpalika	5	Terai	Peri Urban
1297	Madhesh	BARA	Pheta	Gaunpalika	6	Terai	Urban
1298	Madhesh	BARA	Pheta	Gaunpalika	7	Terai	Urban
1299	Madhesh	BARA	Prasauni	Gaunpalika	1	Terai	Urban
1300	Madhesh	BARA	Prasauni	Gaunpalika	2	Terai	Peri Urban
1301	Madhesh	BARA	Prasauni	Gaunpalika	3	Terai	Urban
1302	Madhesh	BARA	Prasauni	Gaunpalika	4	Terai	Urban
1303	Madhesh	BARA	Prasauni	Gaunpalika	5	Terai	Peri Urban
1304	Madhesh	BARA	Prasauni	Gaunpalika	6	Terai	Peri Urban
1305	Madhesh	BARA	Prasauni	Gaunpalika	7	Terai	Rural
1306	Madhesh	BARA	Simroungadh	Nagarpalika	1	Terai	Peri Urban
1307	Madhesh	BARA	Simroungadh	Nagarpalika	2	Terai	Urban
1308	Madhesh	BARA	Simroungadh	Nagarpalika	3	Terai	Urban
1309	Madhesh	BARA	Simroungadh	Nagarpalika	4	Terai	Peri Urban
1310	Madhesh	BARA	Simroungadh	Nagarpalika	5	Terai	Peri Urban
1311	Madhesh	BARA	Simroungadh	Nagarpalika	6	Terai	Urban
1312	Madhesh	BARA	Simroungadh	Nagarpalika	7	Terai	Peri Urban
1313	Madhesh	BARA	Simroungadh	Nagarpalika	8	Terai	Urban
1314	Madhesh	BARA	Simroungadh	Nagarpalika	9	Terai	Peri Urban
1315	Madhesh	BARA	Simroungadh	Nagarpalika	10	Terai	Urban
1316	Madhesh	BARA	Simroungadh	Nagarpalika	11	Terai	Peri Urban
1317	Madhesh	BARA	Subarna	Gaunpalika	1	Terai	Peri Urban
1318	Madhesh	BARA	Subarna	Gaunpalika	2	Terai	Peri Urban
1319	Madhesh	BARA	Subarna	Gaunpalika	3	Terai	Peri Urban
1320	Madhesh	BARA	Subarna	Gaunpalika	4	Terai	Urban
1321	Madhesh	BARA	Subarna	Gaunpalika	5	Terai	Peri Urban
1322	Madhesh	BARA	Subarna	Gaunpalika	6	Terai	Peri Urban
1323	Madhesh	BARA	Subarna	Gaunpalika	7	Terai	Peri Urban
1324	Madhesh	BARA	Subarna	Gaunpalika	8	Terai	Urban
DHANUSA							
1325	Madhesh	DHANUSA	Aurahi	Gaunpalika	1	Terai	Peri Urban
1326	Madhesh	DHANUSA	Aurahi	Gaunpalika	2	Terai	Peri Urban

S.N.	Province	DISTRICT	GaPa_NaPa	Type_GN	Ward	Ecological	Category
1327	Madhesh	DHANUSA	Aurahi	Gaunpalika	3	Terai	Peri Urban
1328	Madhesh	DHANUSA	Aurahi	Gaunpalika	4	Terai	Peri Urban
1329	Madhesh	DHANUSA	Aurahi	Gaunpalika	5	Terai	Peri Urban
1330	Madhesh	DHANUSA	Aurahi	Gaunpalika	6	Terai	Peri Urban
1331	Madhesh	DHANUSA	Bateshwor	Gaunpalika	1	Terai	Peri Urban
1332	Madhesh	DHANUSA	Bateshwor	Gaunpalika	2	Terai	Peri Urban
1333	Madhesh	DHANUSA	Bateshwor	Gaunpalika	3	Terai	Peri Urban
1334	Madhesh	DHANUSA	Bateshwor	Gaunpalika	4	Terai	Peri Urban
1335	Madhesh	DHANUSA	Bateshwor	Gaunpalika	5	Terai	Peri Urban
1336	Madhesh	DHANUSA	Bideha	Nagarpalika	1	Terai	Peri Urban
1337	Madhesh	DHANUSA	Bideha	Nagarpalika	2	Terai	Peri Urban
1338	Madhesh	DHANUSA	Bideha	Nagarpalika	3	Terai	Peri Urban
1339	Madhesh	DHANUSA	Bideha	Nagarpalika	4	Terai	Peri Urban
1340	Madhesh	DHANUSA	Bideha	Nagarpalika	5	Terai	Peri Urban
1341	Madhesh	DHANUSA	Bideha	Nagarpalika	6	Terai	Peri Urban
1342	Madhesh	DHANUSA	Bideha	Nagarpalika	7	Terai	Peri Urban
1343	Madhesh	DHANUSA	Bideha	Nagarpalika	8	Terai	Peri Urban
1344	Madhesh	DHANUSA	Bideha	Nagarpalika	9	Terai	Peri Urban
1345	Madhesh	DHANUSA	Chhireswornath	Nagarpalika	1	Terai	Urban
1346	Madhesh	DHANUSA	Chhireswornath	Nagarpalika	2	Terai	Urban
1347	Madhesh	DHANUSA	Chhireswornath	Nagarpalika	3	Terai	Peri Urban
1348	Madhesh	DHANUSA	Chhireswornath	Nagarpalika	4	Terai	Peri Urban
1349	Madhesh	DHANUSA	Chhireswornath	Nagarpalika	5	Terai	Urban
1350	Madhesh	DHANUSA	Chhireswornath	Nagarpalika	6	Terai	Urban
1351	Madhesh	DHANUSA	Chhireswornath	Nagarpalika	7	Terai	Urban
1352	Madhesh	DHANUSA	Chhireswornath	Nagarpalika	8	Terai	Peri Urban
1353	Madhesh	DHANUSA	Chhireswornath	Nagarpalika	9	Terai	Peri Urban
1354	Madhesh	DHANUSA	Chhireswornath	Nagarpalika	10	Terai	Peri Urban
1355	Madhesh	DHANUSA	Dhanauji	Gaunpalika	1	Terai	Peri Urban
1356	Madhesh	DHANUSA	Dhanauji	Gaunpalika	2	Terai	Peri Urban
1357	Madhesh	DHANUSA	Dhanauji	Gaunpalika	3	Terai	Peri Urban
1358	Madhesh	DHANUSA	Dhanauji	Gaunpalika	4	Terai	Peri Urban
1359	Madhesh	DHANUSA	Dhanauji	Gaunpalika	5	Terai	Peri Urban
1360	Madhesh	DHANUSA	Dhanushadham	Nagarpalika	1	Terai	Peri Urban
1361	Madhesh	DHANUSA	Dhanushadham	Nagarpalika	2	Terai	Peri Urban
1362	Madhesh	DHANUSA	Dhanushadham	Nagarpalika	3	Terai	Peri Urban
1363	Madhesh	DHANUSA	Dhanushadham	Nagarpalika	4	Terai	Peri Urban
1364	Madhesh	DHANUSA	Dhanushadham	Nagarpalika	5	Terai	Peri Urban
1365	Madhesh	DHANUSA	Dhanushadham	Nagarpalika	6	Terai	Peri Urban
1366	Madhesh	DHANUSA	Dhanushadham	Nagarpalika	7	Terai	Peri Urban
1367	Madhesh	DHANUSA	Dhanushadham	Nagarpalika	8	Terai	Peri Urban
1368	Madhesh	DHANUSA	Dhanushadham	Nagarpalika	9	Terai	Peri Urban
1369	Madhesh	DHANUSA	Ganeshman Charnath	Nagarpalika	1	Terai	Peri Urban
1370	Madhesh	DHANUSA	Ganeshman Charnath	Nagarpalika	2	Terai	Peri Urban
1371	Madhesh	DHANUSA	Ganeshman Charnath	Nagarpalika	3	Terai	Peri Urban
1372	Madhesh	DHANUSA	Ganeshman Charnath	Nagarpalika	4	Terai	Peri Urban
1373	Madhesh	DHANUSA	Ganeshman Charnath	Nagarpalika	5	Terai	Rural
1374	Madhesh	DHANUSA	Ganeshman Charnath	Nagarpalika	6	Terai	Peri Urban
1375	Madhesh	DHANUSA	Ganeshman Charnath	Nagarpalika	7	Terai	Peri Urban
1376	Madhesh	DHANUSA	Ganeshman Charnath	Nagarpalika	8	Terai	Peri Urban
1377	Madhesh	DHANUSA	Ganeshman Charnath	Nagarpalika	9	Terai	Peri Urban
1378	Madhesh	DHANUSA	Ganeshman Charnath	Nagarpalika	10	Terai	Peri Urban
1379	Madhesh	DHANUSA	Ganeshman Charnath	Nagarpalika	11	Terai	Peri Urban
1380	Madhesh	DHANUSA	Hansapur	Nagarpalika	1	Terai	Peri Urban
1381	Madhesh	DHANUSA	Hansapur	Nagarpalika	2	Terai	Peri Urban
1382	Madhesh	DHANUSA	Hansapur	Nagarpalika	3	Terai	Peri Urban
1383	Madhesh	DHANUSA	Hansapur	Nagarpalika	4	Terai	Peri Urban
1384	Madhesh	DHANUSA	Hansapur	Nagarpalika	5	Terai	Peri Urban
1385	Madhesh	DHANUSA	Hansapur	Nagarpalika	6	Terai	Peri Urban
1386	Madhesh	DHANUSA	Hansapur	Nagarpalika	7	Terai	Peri Urban
1387	Madhesh	DHANUSA	Hansapur	Nagarpalika	8	Terai	Peri Urban
1388	Madhesh	DHANUSA	Hansapur	Nagarpalika	9	Terai	Peri Urban
1389	Madhesh	DHANUSA	Janak Nandini	Gaunpalika	1	Terai	Peri Urban
1390	Madhesh	DHANUSA	Janak Nandini	Gaunpalika	2	Terai	Urban

S.N.	Province	DISTRICT	GaPa_NaPa	Type_GN	Ward	Ecological	Category
1391	Madhesh	DHANUSA	Janak Nandini	Gaunpalika	3	Terai	Peri Urban
1392	Madhesh	DHANUSA	Janak Nandini	Gaunpalika	4	Terai	Peri Urban
1393	Madhesh	DHANUSA	Janak Nandini	Gaunpalika	5	Terai	Peri Urban
1394	Madhesh	DHANUSA	Janak Nandini	Gaunpalika	6	Terai	Peri Urban
1395	Madhesh	DHANUSA	Janakpurdham	Upamahanagarpalika	1	Terai	Urban
1396	Madhesh	DHANUSA	Janakpurdham	Upamahanagarpalika	2	Terai	Urban
1397	Madhesh	DHANUSA	Janakpurdham	Upamahanagarpalika	3	Terai	Urban
1398	Madhesh	DHANUSA	Janakpurdham	Upamahanagarpalika	4	Terai	Urban
1399	Madhesh	DHANUSA	Janakpurdham	Upamahanagarpalika	5	Terai	Urban
1400	Madhesh	DHANUSA	Janakpurdham	Upamahanagarpalika	6	Terai	Urban
1401	Madhesh	DHANUSA	Janakpurdham	Upamahanagarpalika	7	Terai	Urban
1402	Madhesh	DHANUSA	Janakpurdham	Upamahanagarpalika	8	Terai	Urban
1403	Madhesh	DHANUSA	Janakpurdham	Upamahanagarpalika	9	Terai	Urban
1404	Madhesh	DHANUSA	Janakpurdham	Upamahanagarpalika	10	Terai	Urban
1405	Madhesh	DHANUSA	Janakpurdham	Upamahanagarpalika	11	Terai	Urban
1406	Madhesh	DHANUSA	Janakpurdham	Upamahanagarpalika	12	Terai	Urban
1407	Madhesh	DHANUSA	Janakpurdham	Upamahanagarpalika	13	Terai	Urban
1408	Madhesh	DHANUSA	Janakpurdham	Upamahanagarpalika	14	Terai	Urban
1409	Madhesh	DHANUSA	Janakpurdham	Upamahanagarpalika	15	Terai	Urban
1410	Madhesh	DHANUSA	Janakpurdham	Upamahanagarpalika	16	Terai	Urban
1411	Madhesh	DHANUSA	Janakpurdham	Upamahanagarpalika	17	Terai	Peri Urban
1412	Madhesh	DHANUSA	Janakpurdham	Upamahanagarpalika	18	Terai	Peri Urban
1413	Madhesh	DHANUSA	Janakpurdham	Upamahanagarpalika	19	Terai	Peri Urban
1414	Madhesh	DHANUSA	Janakpurdham	Upamahanagarpalika	20	Terai	Peri Urban
1415	Madhesh	DHANUSA	Janakpurdham	Upamahanagarpalika	21	Terai	Peri Urban
1416	Madhesh	DHANUSA	Janakpurdham	Upamahanagarpalika	22	Terai	Peri Urban
1417	Madhesh	DHANUSA	Janakpurdham	Upamahanagarpalika	23	Terai	Urban
1418	Madhesh	DHANUSA	Janakpurdham	Upamahanagarpalika	24	Terai	Peri Urban
1419	Madhesh	DHANUSA	Janakpurdham	Upamahanagarpalika	25	Terai	Peri Urban
1420	Madhesh	DHANUSA	Kamala	Nagarpalika	1	Terai	Peri Urban
1421	Madhesh	DHANUSA	Kamala	Nagarpalika	2	Terai	Peri Urban
1422	Madhesh	DHANUSA	Kamala	Nagarpalika	3	Terai	Peri Urban
1423	Madhesh	DHANUSA	Kamala	Nagarpalika	4	Terai	Peri Urban
1424	Madhesh	DHANUSA	Kamala	Nagarpalika	5	Terai	Peri Urban
1425	Madhesh	DHANUSA	Kamala	Nagarpalika	6	Terai	Peri Urban
1426	Madhesh	DHANUSA	Kamala	Nagarpalika	7	Terai	Peri Urban
1427	Madhesh	DHANUSA	Kamala	Nagarpalika	8	Terai	Peri Urban
1428	Madhesh	DHANUSA	Kamala	Nagarpalika	9	Terai	Peri Urban
1429	Madhesh	DHANUSA	Laxminiya	Gaunpalika	1	Terai	Peri Urban
1430	Madhesh	DHANUSA	Laxminiya	Gaunpalika	2	Terai	Peri Urban
1431	Madhesh	DHANUSA	Laxminiya	Gaunpalika	3	Terai	Peri Urban
1432	Madhesh	DHANUSA	Laxminiya	Gaunpalika	4	Terai	Urban
1433	Madhesh	DHANUSA	Laxminiya	Gaunpalika	5	Terai	Peri Urban
1434	Madhesh	DHANUSA	Laxminiya	Gaunpalika	6	Terai	Peri Urban
1435	Madhesh	DHANUSA	Laxminiya	Gaunpalika	7	Terai	Peri Urban
1436	Madhesh	DHANUSA	Mithila	Nagarpalika	1	Terai	Peri Urban
1437	Madhesh	DHANUSA	Mithila	Nagarpalika	2	Terai	Peri Urban
1438	Madhesh	DHANUSA	Mithila	Nagarpalika	3	Terai	Peri Urban
1439	Madhesh	DHANUSA	Mithila	Nagarpalika	4	Terai	Rural
1440	Madhesh	DHANUSA	Mithila	Nagarpalika	5	Terai	Rural
1441	Madhesh	DHANUSA	Mithila	Nagarpalika	6	Terai	Peri Urban
1442	Madhesh	DHANUSA	Mithila	Nagarpalika	7	Terai	Rural
1443	Madhesh	DHANUSA	Mithila	Nagarpalika	8	Terai	Rural
1444	Madhesh	DHANUSA	Mithila	Nagarpalika	9	Terai	Peri Urban
1445	Madhesh	DHANUSA	Mithila	Nagarpalika	10	Terai	Peri Urban
1446	Madhesh	DHANUSA	Mithila	Nagarpalika	11	Terai	Rural
1447	Madhesh	DHANUSA	Mithila Bihari	Nagarpalika	1	Terai	Peri Urban
1448	Madhesh	DHANUSA	Mithila Bihari	Nagarpalika	2	Terai	Peri Urban
1449	Madhesh	DHANUSA	Mithila Bihari	Nagarpalika	3	Terai	Peri Urban
1450	Madhesh	DHANUSA	Mithila Bihari	Nagarpalika	4	Terai	Peri Urban
1451	Madhesh	DHANUSA	Mithila Bihari	Nagarpalika	5	Terai	Peri Urban
1452	Madhesh	DHANUSA	Mithila Bihari	Nagarpalika	6	Terai	Peri Urban
1453	Madhesh	DHANUSA	Mithila Bihari	Nagarpalika	7	Terai	Peri Urban
1454	Madhesh	DHANUSA	Mithila Bihari	Nagarpalika	8	Terai	Peri Urban

S.N.	Province	DISTRICT	GaPa_NaPa	Type_GN	Ward	Ecological	Category
1455	Madhesh	DHANUSA	Mithila Bihari	Nagarpalika	9	Terai	Peri Urban
1456	Madhesh	DHANUSA	Mithila Bihari	Nagarpalika	10	Terai	Peri Urban
1457	Madhesh	DHANUSA	Mukhiyapatti Musaharmiya	Gaunpalika	1	Terai	Peri Urban
1458	Madhesh	DHANUSA	Mukhiyapatti Musaharmiya	Gaunpalika	2	Terai	Peri Urban
1459	Madhesh	DHANUSA	Mukhiyapatti Musaharmiya	Gaunpalika	3	Terai	Urban
1460	Madhesh	DHANUSA	Mukhiyapatti Musaharmiya	Gaunpalika	4	Terai	Peri Urban
1461	Madhesh	DHANUSA	Mukhiyapatti Musaharmiya	Gaunpalika	5	Terai	Peri Urban
1462	Madhesh	DHANUSA	Mukhiyapatti Musaharmiya	Gaunpalika	6	Terai	Peri Urban
1463	Madhesh	DHANUSA	Nagarain	Nagarpalika	1	Terai	Peri Urban
1464	Madhesh	DHANUSA	Nagarain	Nagarpalika	2	Terai	Peri Urban
1465	Madhesh	DHANUSA	Nagarain	Nagarpalika	3	Terai	Peri Urban
1466	Madhesh	DHANUSA	Nagarain	Nagarpalika	4	Terai	Peri Urban
1467	Madhesh	DHANUSA	Nagarain	Nagarpalika	5	Terai	Peri Urban
1468	Madhesh	DHANUSA	Nagarain	Nagarpalika	6	Terai	Peri Urban
1469	Madhesh	DHANUSA	Nagarain	Nagarpalika	7	Terai	Peri Urban
1470	Madhesh	DHANUSA	Nagarain	Nagarpalika	8	Terai	Peri Urban
1471	Madhesh	DHANUSA	Nagarain	Nagarpalika	9	Terai	Peri Urban
1472	Madhesh	DHANUSA	Sabaila	Nagarpalika	1	Terai	Peri Urban
1473	Madhesh	DHANUSA	Sabaila	Nagarpalika	2	Terai	Urban
1474	Madhesh	DHANUSA	Sabaila	Nagarpalika	3	Terai	Urban
1475	Madhesh	DHANUSA	Sabaila	Nagarpalika	4	Terai	Peri Urban
1476	Madhesh	DHANUSA	Sabaila	Nagarpalika	5	Terai	Peri Urban
1477	Madhesh	DHANUSA	Sabaila	Nagarpalika	6	Terai	Urban
1478	Madhesh	DHANUSA	Sabaila	Nagarpalika	7	Terai	Peri Urban
1479	Madhesh	DHANUSA	Sabaila	Nagarpalika	8	Terai	Urban
1480	Madhesh	DHANUSA	Sabaila	Nagarpalika	9	Terai	Peri Urban
1481	Madhesh	DHANUSA	Sabaila	Nagarpalika	10	Terai	Peri Urban
1482	Madhesh	DHANUSA	Sabaila	Nagarpalika	11	Terai	Peri Urban
1483	Madhesh	DHANUSA	Sabaila	Nagarpalika	12	Terai	Peri Urban
1484	Madhesh	DHANUSA	Sabaila	Nagarpalika	13	Terai	Peri Urban
1485	Madhesh	DHANUSA	Shahidnagar	Nagarpalika	1	Terai	Peri Urban
1486	Madhesh	DHANUSA	Shahidnagar	Nagarpalika	2	Terai	Peri Urban
1487	Madhesh	DHANUSA	Shahidnagar	Nagarpalika	3	Terai	Urban
1488	Madhesh	DHANUSA	Shahidnagar	Nagarpalika	4	Terai	Peri Urban
1489	Madhesh	DHANUSA	Shahidnagar	Nagarpalika	5	Terai	Peri Urban
1490	Madhesh	DHANUSA	Shahidnagar	Nagarpalika	6	Terai	Peri Urban
1491	Madhesh	DHANUSA	Shahidnagar	Nagarpalika	7	Terai	Peri Urban
1492	Madhesh	DHANUSA	Shahidnagar	Nagarpalika	8	Terai	Urban
1493	Madhesh	DHANUSA	Shahidnagar	Nagarpalika	9	Terai	Peri Urban
MAHOTTARI							
1494	Madhesh	MAHOTTARI	Aurahi	Nagarpalika	1	Terai	Peri Urban
1495	Madhesh	MAHOTTARI	Aurahi	Nagarpalika	2	Terai	Peri Urban
1496	Madhesh	MAHOTTARI	Aurahi	Nagarpalika	3	Terai	Peri Urban
1497	Madhesh	MAHOTTARI	Aurahi	Nagarpalika	4	Terai	Urban
1498	Madhesh	MAHOTTARI	Aurahi	Nagarpalika	5	Terai	Peri Urban
1499	Madhesh	MAHOTTARI	Aurahi	Nagarpalika	6	Terai	Peri Urban
1500	Madhesh	MAHOTTARI	Aurahi	Nagarpalika	7	Terai	Peri Urban
1501	Madhesh	MAHOTTARI	Aurahi	Nagarpalika	8	Terai	Peri Urban
1502	Madhesh	MAHOTTARI	Aurahi	Nagarpalika	9	Terai	Peri Urban
1503	Madhesh	MAHOTTARI	Balawa	Nagarpalika	1	Terai	Peri Urban
1504	Madhesh	MAHOTTARI	Balawa	Nagarpalika	2	Terai	Peri Urban
1505	Madhesh	MAHOTTARI	Balawa	Nagarpalika	3	Terai	Peri Urban
1506	Madhesh	MAHOTTARI	Balawa	Nagarpalika	4	Terai	Peri Urban
1507	Madhesh	MAHOTTARI	Balawa	Nagarpalika	5	Terai	Urban
1508	Madhesh	MAHOTTARI	Balawa	Nagarpalika	6	Terai	Peri Urban
1509	Madhesh	MAHOTTARI	Balawa	Nagarpalika	7	Terai	Peri Urban
1510	Madhesh	MAHOTTARI	Balawa	Nagarpalika	8	Terai	Peri Urban
1511	Madhesh	MAHOTTARI	Balawa	Nagarpalika	9	Terai	Peri Urban
1512	Madhesh	MAHOTTARI	Balawa	Nagarpalika	10	Terai	Peri Urban
1513	Madhesh	MAHOTTARI	Balawa	Nagarpalika	11	Terai	Urban
1514	Madhesh	MAHOTTARI	Bardibas	Nagarpalika	1	Terai	Urban
1515	Madhesh	MAHOTTARI	Bardibas	Nagarpalika	2	Terai	Peri Urban
1516	Madhesh	MAHOTTARI	Bardibas	Nagarpalika	3	Terai	Rural
1517	Madhesh	MAHOTTARI	Bardibas	Nagarpalika	4	Terai	Peri Urban

S.N.	Province	DISTRICT	GaPa_NaPa	Type_GN	Ward	Ecological	Category
1518	Madhesh	MAHOTTARI	Bardibas	Nagarpalika	5	Terai	Rural
1519	Madhesh	MAHOTTARI	Bardibas	Nagarpalika	6	Terai	Peri Urban
1520	Madhesh	MAHOTTARI	Bardibas	Nagarpalika	7	Terai	Peri Urban
1521	Madhesh	MAHOTTARI	Bardibas	Nagarpalika	8	Terai	Rural
1522	Madhesh	MAHOTTARI	Bardibas	Nagarpalika	9	Terai	Peri Urban
1523	Madhesh	MAHOTTARI	Bardibas	Nagarpalika	10	Terai	Rural
1524	Madhesh	MAHOTTARI	Bardibas	Nagarpalika	11	Terai	Rural
1525	Madhesh	MAHOTTARI	Bardibas	Nagarpalika	12	Terai	Peri Urban
1526	Madhesh	MAHOTTARI	Bardibas	Nagarpalika	13	Terai	Peri Urban
1527	Madhesh	MAHOTTARI	Bardibas	Nagarpalika	14	Terai	Urban
1528	Madhesh	MAHOTTARI	Bhangaha	Nagarpalika	1	Terai	Peri Urban
1529	Madhesh	MAHOTTARI	Bhangaha	Nagarpalika	2	Terai	Peri Urban
1530	Madhesh	MAHOTTARI	Bhangaha	Nagarpalika	3	Terai	Peri Urban
1531	Madhesh	MAHOTTARI	Bhangaha	Nagarpalika	4	Terai	Peri Urban
1532	Madhesh	MAHOTTARI	Bhangaha	Nagarpalika	5	Terai	Peri Urban
1533	Madhesh	MAHOTTARI	Bhangaha	Nagarpalika	6	Terai	Peri Urban
1534	Madhesh	MAHOTTARI	Bhangaha	Nagarpalika	7	Terai	Peri Urban
1535	Madhesh	MAHOTTARI	Bhangaha	Nagarpalika	8	Terai	Peri Urban
1536	Madhesh	MAHOTTARI	Bhangaha	Nagarpalika	9	Terai	Peri Urban
1537	Madhesh	MAHOTTARI	Ekadara	Gaunpalika	1	Terai	Urban
1538	Madhesh	MAHOTTARI	Ekadara	Gaunpalika	2	Terai	Urban
1539	Madhesh	MAHOTTARI	Ekadara	Gaunpalika	3	Terai	Peri Urban
1540	Madhesh	MAHOTTARI	Ekadara	Gaunpalika	4	Terai	Peri Urban
1541	Madhesh	MAHOTTARI	Ekadara	Gaunpalika	5	Terai	Peri Urban
1542	Madhesh	MAHOTTARI	Ekadara	Gaunpalika	6	Terai	Peri Urban
1543	Madhesh	MAHOTTARI	Gaushala	Nagarpalika	1	Terai	Peri Urban
1544	Madhesh	MAHOTTARI	Gaushala	Nagarpalika	2	Terai	Peri Urban
1545	Madhesh	MAHOTTARI	Gaushala	Nagarpalika	3	Terai	Peri Urban
1546	Madhesh	MAHOTTARI	Gaushala	Nagarpalika	4	Terai	Peri Urban
1547	Madhesh	MAHOTTARI	Gaushala	Nagarpalika	5	Terai	Urban
1548	Madhesh	MAHOTTARI	Gaushala	Nagarpalika	6	Terai	Peri Urban
1549	Madhesh	MAHOTTARI	Gaushala	Nagarpalika	7	Terai	Peri Urban
1550	Madhesh	MAHOTTARI	Gaushala	Nagarpalika	8	Terai	Rural
1551	Madhesh	MAHOTTARI	Gaushala	Nagarpalika	9	Terai	Peri Urban
1552	Madhesh	MAHOTTARI	Gaushala	Nagarpalika	10	Terai	Peri Urban
1553	Madhesh	MAHOTTARI	Gaushala	Nagarpalika	11	Terai	Peri Urban
1554	Madhesh	MAHOTTARI	Gaushala	Nagarpalika	12	Terai	Rural
1555	Madhesh	MAHOTTARI	Jaleshwor	Nagarpalika	1	Terai	Urban
1556	Madhesh	MAHOTTARI	Jaleshwor	Nagarpalika	2	Terai	Urban
1557	Madhesh	MAHOTTARI	Jaleshwor	Nagarpalika	3	Terai	Peri Urban
1558	Madhesh	MAHOTTARI	Jaleshwor	Nagarpalika	4	Terai	Peri Urban
1559	Madhesh	MAHOTTARI	Jaleshwor	Nagarpalika	5	Terai	Peri Urban
1560	Madhesh	MAHOTTARI	Jaleshwor	Nagarpalika	6	Terai	Urban
1561	Madhesh	MAHOTTARI	Jaleshwor	Nagarpalika	7	Terai	Urban
1562	Madhesh	MAHOTTARI	Jaleshwor	Nagarpalika	8	Terai	Peri Urban
1563	Madhesh	MAHOTTARI	Jaleshwor	Nagarpalika	9	Terai	Peri Urban
1564	Madhesh	MAHOTTARI	Jaleshwor	Nagarpalika	10	Terai	Urban
1565	Madhesh	MAHOTTARI	Jaleshwor	Nagarpalika	11	Terai	Peri Urban
1566	Madhesh	MAHOTTARI	Jaleshwor	Nagarpalika	12	Terai	Peri Urban
1567	Madhesh	MAHOTTARI	Loharpatti	Nagarpalika	1	Terai	Peri Urban
1568	Madhesh	MAHOTTARI	Loharpatti	Nagarpalika	2	Terai	Peri Urban
1569	Madhesh	MAHOTTARI	Loharpatti	Nagarpalika	3	Terai	Peri Urban
1570	Madhesh	MAHOTTARI	Loharpatti	Nagarpalika	4	Terai	Peri Urban
1571	Madhesh	MAHOTTARI	Loharpatti	Nagarpalika	5	Terai	Peri Urban
1572	Madhesh	MAHOTTARI	Loharpatti	Nagarpalika	6	Terai	Peri Urban
1573	Madhesh	MAHOTTARI	Loharpatti	Nagarpalika	7	Terai	Peri Urban
1574	Madhesh	MAHOTTARI	Loharpatti	Nagarpalika	8	Terai	Peri Urban
1575	Madhesh	MAHOTTARI	Loharpatti	Nagarpalika	9	Terai	Peri Urban
1576	Madhesh	MAHOTTARI	Mahottari	Gaunpalika	1	Terai	Peri Urban
1577	Madhesh	MAHOTTARI	Mahottari	Gaunpalika	2	Terai	Peri Urban
1578	Madhesh	MAHOTTARI	Mahottari	Gaunpalika	3	Terai	Peri Urban
1579	Madhesh	MAHOTTARI	Mahottari	Gaunpalika	4	Terai	Peri Urban
1580	Madhesh	MAHOTTARI	Mahottari	Gaunpalika	5	Terai	Urban
1581	Madhesh	MAHOTTARI	Mahottari	Gaunpalika	6	Terai	Peri Urban

S.N.	Province	DISTRICT	GaPa_NaPa	Type_GN	Ward	Ecological	Category
1582	Madhesh	MAHOTTARI	Manara Shisawa	Nagarpalika	1	Terai	Peri Urban
1583	Madhesh	MAHOTTARI	Manara Shisawa	Nagarpalika	2	Terai	Peri Urban
1584	Madhesh	MAHOTTARI	Manara Shisawa	Nagarpalika	3	Terai	Peri Urban
1585	Madhesh	MAHOTTARI	Manara Shisawa	Nagarpalika	4	Terai	Peri Urban
1586	Madhesh	MAHOTTARI	Manara Shisawa	Nagarpalika	5	Terai	Urban
1587	Madhesh	MAHOTTARI	Manara Shisawa	Nagarpalika	6	Terai	Urban
1588	Madhesh	MAHOTTARI	Manara Shisawa	Nagarpalika	7	Terai	Peri Urban
1589	Madhesh	MAHOTTARI	Manara Shisawa	Nagarpalika	8	Terai	Peri Urban
1590	Madhesh	MAHOTTARI	Manara Shisawa	Nagarpalika	9	Terai	Peri Urban
1591	Madhesh	MAHOTTARI	Manara Shisawa	Nagarpalika	10	Terai	Peri Urban
1592	Madhesh	MAHOTTARI	Matihani	Nagarpalika	1	Terai	Peri Urban
1593	Madhesh	MAHOTTARI	Matihani	Nagarpalika	2	Terai	Peri Urban
1594	Madhesh	MAHOTTARI	Matihani	Nagarpalika	3	Terai	Peri Urban
1595	Madhesh	MAHOTTARI	Matihani	Nagarpalika	4	Terai	Peri Urban
1596	Madhesh	MAHOTTARI	Matihani	Nagarpalika	5	Terai	Peri Urban
1597	Madhesh	MAHOTTARI	Matihani	Nagarpalika	6	Terai	Peri Urban
1598	Madhesh	MAHOTTARI	Matihani	Nagarpalika	7	Terai	Urban
1599	Madhesh	MAHOTTARI	Matihani	Nagarpalika	8	Terai	Urban
1600	Madhesh	MAHOTTARI	Matihani	Nagarpalika	9	Terai	Urban
1601	Madhesh	MAHOTTARI	Pipara	Gaunpalika	1	Terai	Urban
1602	Madhesh	MAHOTTARI	Pipara	Gaunpalika	2	Terai	Peri Urban
1603	Madhesh	MAHOTTARI	Pipara	Gaunpalika	3	Terai	Peri Urban
1604	Madhesh	MAHOTTARI	Pipara	Gaunpalika	4	Terai	Peri Urban
1605	Madhesh	MAHOTTARI	Pipara	Gaunpalika	5	Terai	Peri Urban
1606	Madhesh	MAHOTTARI	Pipara	Gaunpalika	6	Terai	Peri Urban
1607	Madhesh	MAHOTTARI	Pipara	Gaunpalika	7	Terai	Peri Urban
1608	Madhesh	MAHOTTARI	Ram Gopalpur	Nagarpalika	1	Terai	Peri Urban
1609	Madhesh	MAHOTTARI	Ram Gopalpur	Nagarpalika	2	Terai	Urban
1610	Madhesh	MAHOTTARI	Ram Gopalpur	Nagarpalika	3	Terai	Peri Urban
1611	Madhesh	MAHOTTARI	Ram Gopalpur	Nagarpalika	4	Terai	Peri Urban
1612	Madhesh	MAHOTTARI	Ram Gopalpur	Nagarpalika	5	Terai	Peri Urban
1613	Madhesh	MAHOTTARI	Ram Gopalpur	Nagarpalika	6	Terai	Peri Urban
1614	Madhesh	MAHOTTARI	Ram Gopalpur	Nagarpalika	7	Terai	Peri Urban
1615	Madhesh	MAHOTTARI	Ram Gopalpur	Nagarpalika	8	Terai	Peri Urban
1616	Madhesh	MAHOTTARI	Ram Gopalpur	Nagarpalika	9	Terai	Peri Urban
1617	Madhesh	MAHOTTARI	Samsi	Gaunpalika	1	Terai	Peri Urban
1618	Madhesh	MAHOTTARI	Samsi	Gaunpalika	2	Terai	Urban
1619	Madhesh	MAHOTTARI	Samsi	Gaunpalika	3	Terai	Peri Urban
1620	Madhesh	MAHOTTARI	Samsi	Gaunpalika	4	Terai	Peri Urban
1621	Madhesh	MAHOTTARI	Samsi	Gaunpalika	5	Terai	Urban
1622	Madhesh	MAHOTTARI	Samsi	Gaunpalika	6	Terai	Urban
1623	Madhesh	MAHOTTARI	Samsi	Gaunpalika	7	Terai	Urban
1624	Madhesh	MAHOTTARI	Sonama	Gaunpalika	1	Terai	Peri Urban
1625	Madhesh	MAHOTTARI	Sonama	Gaunpalika	2	Terai	Peri Urban
1626	Madhesh	MAHOTTARI	Sonama	Gaunpalika	3	Terai	Peri Urban
1627	Madhesh	MAHOTTARI	Sonama	Gaunpalika	4	Terai	Peri Urban
1628	Madhesh	MAHOTTARI	Sonama	Gaunpalika	5	Terai	Peri Urban
1629	Madhesh	MAHOTTARI	Sonama	Gaunpalika	6	Terai	Peri Urban
1630	Madhesh	MAHOTTARI	Sonama	Gaunpalika	7	Terai	Peri Urban
1631	Madhesh	MAHOTTARI	Sonama	Gaunpalika	8	Terai	Peri Urban
PARSA							
1632	Madhesh	PARSA	Bahudarmai	Nagarpalika	1	Terai	Urban
1633	Madhesh	PARSA	Bahudarmai	Nagarpalika	2	Terai	Peri Urban
1634	Madhesh	PARSA	Bahudarmai	Nagarpalika	3	Terai	Peri Urban
1635	Madhesh	PARSA	Bahudarmai	Nagarpalika	4	Terai	Urban
1636	Madhesh	PARSA	Bahudarmai	Nagarpalika	5	Terai	Peri Urban
1637	Madhesh	PARSA	Bahudarmai	Nagarpalika	6	Terai	Urban
1638	Madhesh	PARSA	Bahudarmai	Nagarpalika	7	Terai	Peri Urban
1639	Madhesh	PARSA	Bahudarmai	Nagarpalika	8	Terai	Peri Urban
1640	Madhesh	PARSA	Bahudarmai	Nagarpalika	9	Terai	Urban
1641	Madhesh	PARSA	Bindabasini	Gaunpalika	1	Terai	Peri Urban
1642	Madhesh	PARSA	Bindabasini	Gaunpalika	2	Terai	Peri Urban
1643	Madhesh	PARSA	Bindabasini	Gaunpalika	3	Terai	Peri Urban
1644	Madhesh	PARSA	Bindabasini	Gaunpalika	4	Terai	Peri Urban

S.N.	Province	DISTRICT	GaPa_NaPa	Type_GN	Ward	Ecological	Category
1645	Madhesh	PARSA	Bindabasini	Gaunpalika	5	Terai	Peri Urban
1646	Madhesh	PARSA	Birgunj	Mahanagarpalika	1	Terai	Urban
1647	Madhesh	PARSA	Birgunj	Mahanagarpalika	2	Terai	Urban
1648	Madhesh	PARSA	Birgunj	Mahanagarpalika	3	Terai	Urban
1649	Madhesh	PARSA	Birgunj	Mahanagarpalika	4	Terai	Urban
1650	Madhesh	PARSA	Birgunj	Mahanagarpalika	5	Terai	Urban
1651	Madhesh	PARSA	Birgunj	Mahanagarpalika	6	Terai	Urban
1652	Madhesh	PARSA	Birgunj	Mahanagarpalika	7	Terai	Urban
1653	Madhesh	PARSA	Birgunj	Mahanagarpalika	8	Terai	Urban
1654	Madhesh	PARSA	Birgunj	Mahanagarpalika	9	Terai	Urban
1655	Madhesh	PARSA	Birgunj	Mahanagarpalika	10	Terai	Urban
1656	Madhesh	PARSA	Birgunj	Mahanagarpalika	11	Terai	Urban
1657	Madhesh	PARSA	Birgunj	Mahanagarpalika	12	Terai	Urban
1658	Madhesh	PARSA	Birgunj	Mahanagarpalika	13	Terai	Urban
1659	Madhesh	PARSA	Birgunj	Mahanagarpalika	14	Terai	Urban
1660	Madhesh	PARSA	Birgunj	Mahanagarpalika	15	Terai	Urban
1661	Madhesh	PARSA	Birgunj	Mahanagarpalika	16	Terai	Urban
1662	Madhesh	PARSA	Birgunj	Mahanagarpalika	17	Terai	Urban
1663	Madhesh	PARSA	Birgunj	Mahanagarpalika	18	Terai	Urban
1664	Madhesh	PARSA	Birgunj	Mahanagarpalika	19	Terai	Peri Urban
1665	Madhesh	PARSA	Birgunj	Mahanagarpalika	20	Terai	Urban
1666	Madhesh	PARSA	Birgunj	Mahanagarpalika	21	Terai	Urban
1667	Madhesh	PARSA	Birgunj	Mahanagarpalika	22	Terai	Peri Urban
1668	Madhesh	PARSA	Birgunj	Mahanagarpalika	23	Terai	Urban
1669	Madhesh	PARSA	Birgunj	Mahanagarpalika	24	Terai	Urban
1670	Madhesh	PARSA	Birgunj	Mahanagarpalika	25	Terai	Urban
1671	Madhesh	PARSA	Birgunj	Mahanagarpalika	26	Terai	Peri Urban
1672	Madhesh	PARSA	Birgunj	Mahanagarpalika	27	Terai	Peri Urban
1673	Madhesh	PARSA	Birgunj	Mahanagarpalika	28	Terai	Peri Urban
1674	Madhesh	PARSA	Birgunj	Mahanagarpalika	29	Terai	Peri Urban
1675	Madhesh	PARSA	Birgunj	Mahanagarpalika	30	Terai	Peri Urban
1676	Madhesh	PARSA	Birgunj	Mahanagarpalika	31	Terai	Peri Urban
1677	Madhesh	PARSA	Birgunj	Mahanagarpalika	32	Terai	Peri Urban
1678	Madhesh	PARSA	Chhipaharmai	Gaunpalika	1	Terai	Peri Urban
1679	Madhesh	PARSA	Chhipaharmai	Gaunpalika	2	Terai	Peri Urban
1680	Madhesh	PARSA	Chhipaharmai	Gaunpalika	3	Terai	Urban
1681	Madhesh	PARSA	Chhipaharmai	Gaunpalika	4	Terai	Peri Urban
1682	Madhesh	PARSA	Chhipaharmai	Gaunpalika	5	Terai	Peri Urban
1683	Madhesh	PARSA	Dhobini	Gaunpalika	1	Terai	Peri Urban
1684	Madhesh	PARSA	Dhobini	Gaunpalika	2	Terai	Peri Urban
1685	Madhesh	PARSA	Dhobini	Gaunpalika	3	Terai	Peri Urban
1686	Madhesh	PARSA	Dhobini	Gaunpalika	4	Terai	Peri Urban
1687	Madhesh	PARSA	Dhobini	Gaunpalika	5	Terai	Peri Urban
1688	Madhesh	PARSA	Jagarnathpur	Gaunpalika	1	Terai	Peri Urban
1689	Madhesh	PARSA	Jagarnathpur	Gaunpalika	2	Terai	Peri Urban
1690	Madhesh	PARSA	Jagarnathpur	Gaunpalika	3	Terai	Peri Urban
1691	Madhesh	PARSA	Jagarnathpur	Gaunpalika	4	Terai	Peri Urban
1692	Madhesh	PARSA	Jagarnathpur	Gaunpalika	5	Terai	Peri Urban
1693	Madhesh	PARSA	Jagarnathpur	Gaunpalika	6	Terai	Peri Urban
1694	Madhesh	PARSA	Jirabhawani	Gaunpalika	1	Terai	Peri Urban
1695	Madhesh	PARSA	Jirabhawani	Gaunpalika	2	Terai	Peri Urban
1696	Madhesh	PARSA	Jirabhawani	Gaunpalika	3	Terai	Peri Urban
1697	Madhesh	PARSA	Jirabhawani	Gaunpalika	4	Terai	Peri Urban
1698	Madhesh	PARSA	Jirabhawani	Gaunpalika	5	Terai	Rural
1699	Madhesh	PARSA	Kalikamai	Gaunpalika	1	Terai	Peri Urban
1700	Madhesh	PARSA	Kalikamai	Gaunpalika	2	Terai	Urban
1701	Madhesh	PARSA	Kalikamai	Gaunpalika	3	Terai	Peri Urban
1702	Madhesh	PARSA	Kalikamai	Gaunpalika	4	Terai	Peri Urban
1703	Madhesh	PARSA	Kalikamai	Gaunpalika	5	Terai	Peri Urban
1704	Madhesh	PARSA	Pakaha Mainpur	Gaunpalika	1	Terai	Peri Urban
1705	Madhesh	PARSA	Pakaha Mainpur	Gaunpalika	2	Terai	Peri Urban
1706	Madhesh	PARSA	Pakaha Mainpur	Gaunpalika	3	Terai	Peri Urban
1707	Madhesh	PARSA	Pakaha Mainpur	Gaunpalika	4	Terai	Peri Urban
1708	Madhesh	PARSA	Pakaha Mainpur	Gaunpalika	5	Terai	Peri Urban

S.N.	Province	DISTRICT	GaPa_NaPa	Type_GN	Ward	Ecological	Category
1709	Madhesh	PARSA	Parsagadhi	Nagarpalika	1	Terai	Rural
1710	Madhesh	PARSA	Parsagadhi	Nagarpalika	2	Terai	Rural
1711	Madhesh	PARSA	Parsagadhi	Nagarpalika	3	Terai	Peri Urban
1712	Madhesh	PARSA	Parsagadhi	Nagarpalika	4	Terai	Peri Urban
1713	Madhesh	PARSA	Parsagadhi	Nagarpalika	5	Terai	Peri Urban
1714	Madhesh	PARSA	Parsagadhi	Nagarpalika	6	Terai	Peri Urban
1715	Madhesh	PARSA	Parsagadhi	Nagarpalika	7	Terai	Peri Urban
1716	Madhesh	PARSA	Parsagadhi	Nagarpalika	8	Terai	Peri Urban
1717	Madhesh	PARSA	Parsagadhi	Nagarpalika	9	Terai	Peri Urban
1718	Madhesh	PARSA	Paterwa Sugauli	Gaunpalika	1	Terai	Peri Urban
1719	Madhesh	PARSA	Paterwa Sugauli	Gaunpalika	2	Terai	Rural
1720	Madhesh	PARSA	Paterwa Sugauli	Gaunpalika	3	Terai	Peri Urban
1721	Madhesh	PARSA	Paterwa Sugauli	Gaunpalika	4	Terai	Peri Urban
1722	Madhesh	PARSA	Paterwa Sugauli	Gaunpalika	5	Terai	Peri Urban
1723	Madhesh	PARSA	Pokhariya	Nagarpalika	1	Terai	Peri Urban
1724	Madhesh	PARSA	Pokhariya	Nagarpalika	2	Terai	Peri Urban
1725	Madhesh	PARSA	Pokhariya	Nagarpalika	3	Terai	Peri Urban
1726	Madhesh	PARSA	Pokhariya	Nagarpalika	4	Terai	Peri Urban
1727	Madhesh	PARSA	Pokhariya	Nagarpalika	5	Terai	Peri Urban
1728	Madhesh	PARSA	Pokhariya	Nagarpalika	6	Terai	Peri Urban
1729	Madhesh	PARSA	Pokhariya	Nagarpalika	7	Terai	Peri Urban
1730	Madhesh	PARSA	Pokhariya	Nagarpalika	8	Terai	Peri Urban
1731	Madhesh	PARSA	Pokhariya	Nagarpalika	9	Terai	Peri Urban
1732	Madhesh	PARSA	Pokhariya	Nagarpalika	10	Terai	Peri Urban
1733	Madhesh	PARSA	Sakhuwa Prasauni	Gaunpalika	1	Terai	Rural
1734	Madhesh	PARSA	Sakhuwa Prasauni	Gaunpalika	2	Terai	Peri Urban
1735	Madhesh	PARSA	Sakhuwa Prasauni	Gaunpalika	3	Terai	Peri Urban
1736	Madhesh	PARSA	Sakhuwa Prasauni	Gaunpalika	4	Terai	Peri Urban
1737	Madhesh	PARSA	Sakhuwa Prasauni	Gaunpalika	5	Terai	Peri Urban
1738	Madhesh	PARSA	Sakhuwa Prasauni	Gaunpalika	6	Terai	Peri Urban
1739	Madhesh	PARSA	Thori	Gaunpalika	1	Terai	Rural
1740	Madhesh	PARSA	Thori	Gaunpalika	2	Terai	Rural
1741	Madhesh	PARSA	Thori	Gaunpalika	3	Terai	Rural
1742	Madhesh	PARSA	Thori	Gaunpalika	4	Terai	Peri Urban
1743	Madhesh	PARSA	Thori	Gaunpalika	5	Terai	Rural
RAUTAHAT							
1744	Madhesh	RAUTAHAT	Boudhimai	Nagarpalika	1	Terai	Peri Urban
1745	Madhesh	RAUTAHAT	Boudhimai	Nagarpalika	2	Terai	Peri Urban
1746	Madhesh	RAUTAHAT	Boudhimai	Nagarpalika	3	Terai	Peri Urban
1747	Madhesh	RAUTAHAT	Boudhimai	Nagarpalika	4	Terai	Peri Urban
1748	Madhesh	RAUTAHAT	Boudhimai	Nagarpalika	5	Terai	Peri Urban
1749	Madhesh	RAUTAHAT	Boudhimai	Nagarpalika	6	Terai	Peri Urban
1750	Madhesh	RAUTAHAT	Boudhimai	Nagarpalika	7	Terai	Peri Urban
1751	Madhesh	RAUTAHAT	Boudhimai	Nagarpalika	8	Terai	Peri Urban
1752	Madhesh	RAUTAHAT	Boudhimai	Nagarpalika	9	Terai	Peri Urban
1753	Madhesh	RAUTAHAT	Brindaban	Nagarpalika	1	Terai	Rural
1754	Madhesh	RAUTAHAT	Brindaban	Nagarpalika	2	Terai	Peri Urban
1755	Madhesh	RAUTAHAT	Brindaban	Nagarpalika	3	Terai	Urban
1756	Madhesh	RAUTAHAT	Brindaban	Nagarpalika	4	Terai	Peri Urban
1757	Madhesh	RAUTAHAT	Brindaban	Nagarpalika	5	Terai	Peri Urban
1758	Madhesh	RAUTAHAT	Brindaban	Nagarpalika	6	Terai	Peri Urban
1759	Madhesh	RAUTAHAT	Brindaban	Nagarpalika	7	Terai	Urban
1760	Madhesh	RAUTAHAT	Brindaban	Nagarpalika	8	Terai	Peri Urban
1761	Madhesh	RAUTAHAT	Brindaban	Nagarpalika	9	Terai	Peri Urban
1762	Madhesh	RAUTAHAT	Chandrapur	Nagarpalika	1	Terai	Rural
1763	Madhesh	RAUTAHAT	Chandrapur	Nagarpalika	2	Terai	Rural
1764	Madhesh	RAUTAHAT	Chandrapur	Nagarpalika	3	Terai	Rural
1765	Madhesh	RAUTAHAT	Chandrapur	Nagarpalika	4	Terai	Peri Urban
1766	Madhesh	RAUTAHAT	Chandrapur	Nagarpalika	5	Terai	Urban
1767	Madhesh	RAUTAHAT	Chandrapur	Nagarpalika	6	Terai	Rural
1768	Madhesh	RAUTAHAT	Chandrapur	Nagarpalika	7	Terai	Peri Urban
1769	Madhesh	RAUTAHAT	Chandrapur	Nagarpalika	8	Terai	Peri Urban
1770	Madhesh	RAUTAHAT	Chandrapur	Nagarpalika	9	Terai	Peri Urban
1771	Madhesh	RAUTAHAT	Chandrapur	Nagarpalika	10	Terai	Peri Urban

S.N.	Province	DISTRICT	GaPa_NaPa	Type_GN	Ward	Ecological	Category
1772	Madhesh	RAUTAHAT	Dewahi Gonahi	Nagarpalika	1	Terai	Peri Urban
1773	Madhesh	RAUTAHAT	Dewahi Gonahi	Nagarpalika	2	Terai	Urban
1774	Madhesh	RAUTAHAT	Dewahi Gonahi	Nagarpalika	3	Terai	Peri Urban
1775	Madhesh	RAUTAHAT	Dewahi Gonahi	Nagarpalika	4	Terai	Peri Urban
1776	Madhesh	RAUTAHAT	Dewahi Gonahi	Nagarpalika	5	Terai	Peri Urban
1777	Madhesh	RAUTAHAT	Dewahi Gonahi	Nagarpalika	6	Terai	Peri Urban
1778	Madhesh	RAUTAHAT	Dewahi Gonahi	Nagarpalika	7	Terai	Peri Urban
1779	Madhesh	RAUTAHAT	Dewahi Gonahi	Nagarpalika	8	Terai	Peri Urban
1780	Madhesh	RAUTAHAT	Dewahi Gonahi	Nagarpalika	9	Terai	Peri Urban
1781	Madhesh	RAUTAHAT	Durga Bhagawati	Gaunpalika	1	Terai	Peri Urban
1782	Madhesh	RAUTAHAT	Durga Bhagawati	Gaunpalika	2	Terai	Peri Urban
1783	Madhesh	RAUTAHAT	Durga Bhagawati	Gaunpalika	3	Terai	Peri Urban
1784	Madhesh	RAUTAHAT	Durga Bhagawati	Gaunpalika	4	Terai	Peri Urban
1785	Madhesh	RAUTAHAT	Durga Bhagawati	Gaunpalika	5	Terai	Urban
1786	Madhesh	RAUTAHAT	Gadhimai	Nagarpalika	1	Terai	Peri Urban
1787	Madhesh	RAUTAHAT	Gadhimai	Nagarpalika	2	Terai	Peri Urban
1788	Madhesh	RAUTAHAT	Gadhimai	Nagarpalika	3	Terai	Peri Urban
1789	Madhesh	RAUTAHAT	Gadhimai	Nagarpalika	4	Terai	Peri Urban
1790	Madhesh	RAUTAHAT	Gadhimai	Nagarpalika	5	Terai	Peri Urban
1791	Madhesh	RAUTAHAT	Gadhimai	Nagarpalika	6	Terai	Peri Urban
1792	Madhesh	RAUTAHAT	Gadhimai	Nagarpalika	7	Terai	Urban
1793	Madhesh	RAUTAHAT	Gadhimai	Nagarpalika	8	Terai	Peri Urban
1794	Madhesh	RAUTAHAT	Gadhimai	Nagarpalika	9	Terai	Peri Urban
1795	Madhesh	RAUTAHAT	Garuda	Nagarpalika	1	Terai	Urban
1796	Madhesh	RAUTAHAT	Garuda	Nagarpalika	2	Terai	Urban
1797	Madhesh	RAUTAHAT	Garuda	Nagarpalika	3	Terai	Urban
1798	Madhesh	RAUTAHAT	Garuda	Nagarpalika	4	Terai	Urban
1799	Madhesh	RAUTAHAT	Garuda	Nagarpalika	5	Terai	Urban
1800	Madhesh	RAUTAHAT	Garuda	Nagarpalika	6	Terai	Urban
1801	Madhesh	RAUTAHAT	Garuda	Nagarpalika	7	Terai	Peri Urban
1802	Madhesh	RAUTAHAT	Garuda	Nagarpalika	8	Terai	Peri Urban
1803	Madhesh	RAUTAHAT	Garuda	Nagarpalika	9	Terai	Peri Urban
1804	Madhesh	RAUTAHAT	Gaur	Nagarpalika	1	Terai	Urban
1805	Madhesh	RAUTAHAT	Gaur	Nagarpalika	2	Terai	Urban
1806	Madhesh	RAUTAHAT	Gaur	Nagarpalika	3	Terai	Urban
1807	Madhesh	RAUTAHAT	Gaur	Nagarpalika	4	Terai	Urban
1808	Madhesh	RAUTAHAT	Gaur	Nagarpalika	5	Terai	Urban
1809	Madhesh	RAUTAHAT	Gaur	Nagarpalika	6	Terai	Peri Urban
1810	Madhesh	RAUTAHAT	Gaur	Nagarpalika	7	Terai	Peri Urban
1811	Madhesh	RAUTAHAT	Gaur	Nagarpalika	8	Terai	Urban
1812	Madhesh	RAUTAHAT	Gaur	Nagarpalika	9	Terai	Peri Urban
1813	Madhesh	RAUTAHAT	Gujara	Nagarpalika	1	Terai	Peri Urban
1814	Madhesh	RAUTAHAT	Gujara	Nagarpalika	2	Terai	Rural
1815	Madhesh	RAUTAHAT	Gujara	Nagarpalika	3	Terai	Rural
1816	Madhesh	RAUTAHAT	Gujara	Nagarpalika	4	Terai	Peri Urban
1817	Madhesh	RAUTAHAT	Gujara	Nagarpalika	5	Terai	Peri Urban
1818	Madhesh	RAUTAHAT	Gujara	Nagarpalika	6	Terai	Peri Urban
1819	Madhesh	RAUTAHAT	Gujara	Nagarpalika	7	Terai	Peri Urban
1820	Madhesh	RAUTAHAT	Gujara	Nagarpalika	8	Terai	Peri Urban
1821	Madhesh	RAUTAHAT	Gujara	Nagarpalika	9	Terai	Peri Urban
1822	Madhesh	RAUTAHAT	Ishanath	Nagarpalika	1	Terai	Peri Urban
1823	Madhesh	RAUTAHAT	Ishanath	Nagarpalika	2	Terai	Urban
1824	Madhesh	RAUTAHAT	Ishanath	Nagarpalika	3	Terai	Peri Urban
1825	Madhesh	RAUTAHAT	Ishanath	Nagarpalika	4	Terai	Peri Urban
1826	Madhesh	RAUTAHAT	Ishanath	Nagarpalika	5	Terai	Peri Urban
1827	Madhesh	RAUTAHAT	Ishanath	Nagarpalika	6	Terai	Peri Urban
1828	Madhesh	RAUTAHAT	Ishanath	Nagarpalika	7	Terai	Urban
1829	Madhesh	RAUTAHAT	Ishanath	Nagarpalika	8	Terai	Peri Urban
1830	Madhesh	RAUTAHAT	Ishanath	Nagarpalika	9	Terai	Peri Urban
1831	Madhesh	RAUTAHAT	Katahariya	Nagarpalika	1	Terai	Peri Urban
1832	Madhesh	RAUTAHAT	Katahariya	Nagarpalika	2	Terai	Peri Urban
1833	Madhesh	RAUTAHAT	Katahariya	Nagarpalika	3	Terai	Peri Urban
1834	Madhesh	RAUTAHAT	Katahariya	Nagarpalika	4	Terai	Peri Urban
1835	Madhesh	RAUTAHAT	Katahariya	Nagarpalika	5	Terai	Urban

S.N.	Province	DISTRICT	GaPa_NaPa	Type_GN	Ward	Ecological	Category
1836	Madhesh	RAUTAHAT	Katahariya	Nagarpalika	6	Terai	Peri Urban
1837	Madhesh	RAUTAHAT	Katahariya	Nagarpalika	7	Terai	Peri Urban
1838	Madhesh	RAUTAHAT	Katahariya	Nagarpalika	8	Terai	Peri Urban
1839	Madhesh	RAUTAHAT	Katahariya	Nagarpalika	9	Terai	Peri Urban
1840	Madhesh	RAUTAHAT	Madhav Narayan	Nagarpalika	1	Terai	Urban
1841	Madhesh	RAUTAHAT	Madhav Narayan	Nagarpalika	2	Terai	Peri Urban
1842	Madhesh	RAUTAHAT	Madhav Narayan	Nagarpalika	3	Terai	Peri Urban
1843	Madhesh	RAUTAHAT	Madhav Narayan	Nagarpalika	4	Terai	Peri Urban
1844	Madhesh	RAUTAHAT	Madhav Narayan	Nagarpalika	5	Terai	Peri Urban
1845	Madhesh	RAUTAHAT	Madhav Narayan	Nagarpalika	6	Terai	Urban
1846	Madhesh	RAUTAHAT	Madhav Narayan	Nagarpalika	7	Terai	Peri Urban
1847	Madhesh	RAUTAHAT	Madhav Narayan	Nagarpalika	8	Terai	Peri Urban
1848	Madhesh	RAUTAHAT	Madhav Narayan	Nagarpalika	9	Terai	Peri Urban
1849	Madhesh	RAUTAHAT	Maulapur	Nagarpalika	1	Terai	Peri Urban
1850	Madhesh	RAUTAHAT	Maulapur	Nagarpalika	2	Terai	Peri Urban
1851	Madhesh	RAUTAHAT	Maulapur	Nagarpalika	3	Terai	Peri Urban
1852	Madhesh	RAUTAHAT	Maulapur	Nagarpalika	4	Terai	Peri Urban
1853	Madhesh	RAUTAHAT	Maulapur	Nagarpalika	5	Terai	Peri Urban
1854	Madhesh	RAUTAHAT	Maulapur	Nagarpalika	6	Terai	Peri Urban
1855	Madhesh	RAUTAHAT	Maulapur	Nagarpalika	7	Terai	Peri Urban
1856	Madhesh	RAUTAHAT	Maulapur	Nagarpalika	8	Terai	Peri Urban
1857	Madhesh	RAUTAHAT	Maulapur	Nagarpalika	9	Terai	Peri Urban
1858	Madhesh	RAUTAHAT	Paroha	Nagarpalika	1	Terai	Urban
1859	Madhesh	RAUTAHAT	Paroha	Nagarpalika	2	Terai	Peri Urban
1860	Madhesh	RAUTAHAT	Paroha	Nagarpalika	3	Terai	Peri Urban
1861	Madhesh	RAUTAHAT	Paroha	Nagarpalika	4	Terai	Urban
1862	Madhesh	RAUTAHAT	Paroha	Nagarpalika	5	Terai	Peri Urban
1863	Madhesh	RAUTAHAT	Paroha	Nagarpalika	6	Terai	Peri Urban
1864	Madhesh	RAUTAHAT	Paroha	Nagarpalika	7	Terai	Peri Urban
1865	Madhesh	RAUTAHAT	Paroha	Nagarpalika	8	Terai	Urban
1866	Madhesh	RAUTAHAT	Paroha	Nagarpalika	9	Terai	Urban
1867	Madhesh	RAUTAHAT	Phatuwa Bijayapur	Nagarpalika	1	Terai	Peri Urban
1868	Madhesh	RAUTAHAT	Phatuwa Bijayapur	Nagarpalika	2	Terai	Peri Urban
1869	Madhesh	RAUTAHAT	Phatuwa Bijayapur	Nagarpalika	3	Terai	Peri Urban
1870	Madhesh	RAUTAHAT	Phatuwa Bijayapur	Nagarpalika	4	Terai	Peri Urban
1871	Madhesh	RAUTAHAT	Phatuwa Bijayapur	Nagarpalika	5	Terai	Peri Urban
1872	Madhesh	RAUTAHAT	Phatuwa Bijayapur	Nagarpalika	6	Terai	Peri Urban
1873	Madhesh	RAUTAHAT	Phatuwa Bijayapur	Nagarpalika	7	Terai	Peri Urban
1874	Madhesh	RAUTAHAT	Phatuwa Bijayapur	Nagarpalika	8	Terai	Peri Urban
1875	Madhesh	RAUTAHAT	Phatuwa Bijayapur	Nagarpalika	9	Terai	Peri Urban
1876	Madhesh	RAUTAHAT	Phatuwa Bijayapur	Nagarpalika	10	Terai	Peri Urban
1877	Madhesh	RAUTAHAT	Phatuwa Bijayapur	Nagarpalika	11	Terai	Peri Urban
1878	Madhesh	RAUTAHAT	Rajdevi	Nagarpalika	1	Terai	Peri Urban
1879	Madhesh	RAUTAHAT	Rajdevi	Nagarpalika	2	Terai	Urban
1880	Madhesh	RAUTAHAT	Rajdevi	Nagarpalika	3	Terai	Urban
1881	Madhesh	RAUTAHAT	Rajdevi	Nagarpalika	4	Terai	Peri Urban
1882	Madhesh	RAUTAHAT	Rajdevi	Nagarpalika	5	Terai	Urban
1883	Madhesh	RAUTAHAT	Rajdevi	Nagarpalika	6	Terai	Peri Urban
1884	Madhesh	RAUTAHAT	Rajdevi	Nagarpalika	7	Terai	Peri Urban
1885	Madhesh	RAUTAHAT	Rajdevi	Nagarpalika	8	Terai	Peri Urban
1886	Madhesh	RAUTAHAT	Rajdevi	Nagarpalika	9	Terai	Peri Urban
1887	Madhesh	RAUTAHAT	Rajpur	Nagarpalika	1	Terai	Urban
1888	Madhesh	RAUTAHAT	Rajpur	Nagarpalika	2	Terai	Peri Urban
1889	Madhesh	RAUTAHAT	Rajpur	Nagarpalika	3	Terai	Urban
1890	Madhesh	RAUTAHAT	Rajpur	Nagarpalika	4	Terai	Urban
1891	Madhesh	RAUTAHAT	Rajpur	Nagarpalika	5	Terai	Urban
1892	Madhesh	RAUTAHAT	Rajpur	Nagarpalika	6	Terai	Urban
1893	Madhesh	RAUTAHAT	Rajpur	Nagarpalika	7	Terai	Urban
1894	Madhesh	RAUTAHAT	Rajpur	Nagarpalika	8	Terai	Peri Urban
1895	Madhesh	RAUTAHAT	Rajpur	Nagarpalika	9	Terai	Peri Urban
1896	Madhesh	RAUTAHAT	Yamunamai	Gaunpalika	1	Terai	Peri Urban
1897	Madhesh	RAUTAHAT	Yamunamai	Gaunpalika	2	Terai	Urban
1898	Madhesh	RAUTAHAT	Yamunamai	Gaunpalika	3	Terai	Urban
1899	Madhesh	RAUTAHAT	Yamunamai	Gaunpalika	4	Terai	Urban

S.N.	Province	DISTRICT	GaPa_NaPa	Type_GN	Ward	Ecological	Category
1900	Madhesh	RAUTAHAAT	Yamunamai	Gaunpalika	5	Terai	Peri Urban
SAPTARI							
1901	Madhesh	SAPTARI	Agnisair Krishna Sabaran	Gaunpalika	1	Terai	Rural
1902	Madhesh	SAPTARI	Agnisair Krishna Sabaran	Gaunpalika	2	Terai	Peri Urban
1903	Madhesh	SAPTARI	Agnisair Krishna Sabaran	Gaunpalika	3	Terai	Peri Urban
1904	Madhesh	SAPTARI	Agnisair Krishna Sabaran	Gaunpalika	4	Terai	Peri Urban
1905	Madhesh	SAPTARI	Agnisair Krishna Sabaran	Gaunpalika	5	Terai	Rural
1906	Madhesh	SAPTARI	Agnisair Krishna Sabaran	Gaunpalika	6	Terai	Rural
1907	Madhesh	SAPTARI	Balan-Bihul	Gaunpalika	1	Terai	Peri Urban
1908	Madhesh	SAPTARI	Balan-Bihul	Gaunpalika	2	Terai	Peri Urban
1909	Madhesh	SAPTARI	Balan-Bihul	Gaunpalika	3	Terai	Peri Urban
1910	Madhesh	SAPTARI	Balan-Bihul	Gaunpalika	4	Terai	Peri Urban
1911	Madhesh	SAPTARI	Balan-Bihul	Gaunpalika	5	Terai	Peri Urban
1912	Madhesh	SAPTARI	Balan-Bihul	Gaunpalika	6	Terai	Peri Urban
1913	Madhesh	SAPTARI	Bishnupur	Gaunpalika	1	Terai	Peri Urban
1914	Madhesh	SAPTARI	Bishnupur	Gaunpalika	2	Terai	Peri Urban
1915	Madhesh	SAPTARI	Bishnupur	Gaunpalika	3	Terai	Peri Urban
1916	Madhesh	SAPTARI	Bishnupur	Gaunpalika	4	Terai	Peri Urban
1917	Madhesh	SAPTARI	Bishnupur	Gaunpalika	5	Terai	Peri Urban
1918	Madhesh	SAPTARI	Bishnupur	Gaunpalika	6	Terai	Peri Urban
1919	Madhesh	SAPTARI	Bishnupur	Gaunpalika	7	Terai	Peri Urban
1920	Madhesh	SAPTARI	Bode Barsain	Nagarpalika	1	Terai	Peri Urban
1921	Madhesh	SAPTARI	Bode Barsain	Nagarpalika	2	Terai	Peri Urban
1922	Madhesh	SAPTARI	Bode Barsain	Nagarpalika	3	Terai	Peri Urban
1923	Madhesh	SAPTARI	Bode Barsain	Nagarpalika	4	Terai	Peri Urban
1924	Madhesh	SAPTARI	Bode Barsain	Nagarpalika	5	Terai	Peri Urban
1925	Madhesh	SAPTARI	Bode Barsain	Nagarpalika	6	Terai	Peri Urban
1926	Madhesh	SAPTARI	Bode Barsain	Nagarpalika	7	Terai	Peri Urban
1927	Madhesh	SAPTARI	Bode Barsain	Nagarpalika	8	Terai	Peri Urban
1928	Madhesh	SAPTARI	Bode Barsain	Nagarpalika	9	Terai	Peri Urban
1929	Madhesh	SAPTARI	Bode Barsain	Nagarpalika	10	Terai	Peri Urban
1930	Madhesh	SAPTARI	Chhinnamasta	Gaunpalika	1	Terai	Peri Urban
1931	Madhesh	SAPTARI	Chhinnamasta	Gaunpalika	2	Terai	Peri Urban
1932	Madhesh	SAPTARI	Chhinnamasta	Gaunpalika	3	Terai	Peri Urban
1933	Madhesh	SAPTARI	Chhinnamasta	Gaunpalika	4	Terai	Peri Urban
1934	Madhesh	SAPTARI	Chhinnamasta	Gaunpalika	5	Terai	Peri Urban
1935	Madhesh	SAPTARI	Chhinnamasta	Gaunpalika	6	Terai	Peri Urban
1936	Madhesh	SAPTARI	Chhinnamasta	Gaunpalika	7	Terai	Peri Urban
1937	Madhesh	SAPTARI	Dakneshwori	Nagarpalika	1	Terai	Peri Urban
1938	Madhesh	SAPTARI	Dakneshwori	Nagarpalika	2	Terai	Peri Urban
1939	Madhesh	SAPTARI	Dakneshwori	Nagarpalika	3	Terai	Peri Urban
1940	Madhesh	SAPTARI	Dakneshwori	Nagarpalika	4	Terai	Peri Urban
1941	Madhesh	SAPTARI	Dakneshwori	Nagarpalika	5	Terai	Peri Urban
1942	Madhesh	SAPTARI	Dakneshwori	Nagarpalika	6	Terai	Peri Urban
1943	Madhesh	SAPTARI	Dakneshwori	Nagarpalika	7	Terai	Peri Urban
1944	Madhesh	SAPTARI	Dakneshwori	Nagarpalika	8	Terai	Peri Urban
1945	Madhesh	SAPTARI	Dakneshwori	Nagarpalika	9	Terai	Peri Urban
1946	Madhesh	SAPTARI	Dakneshwori	Nagarpalika	10	Terai	Peri Urban
1947	Madhesh	SAPTARI	Hanumannagar Kankalini	Nagarpalika	1	Terai	Peri Urban
1948	Madhesh	SAPTARI	Hanumannagar Kankalini	Nagarpalika	2	Terai	Peri Urban
1949	Madhesh	SAPTARI	Hanumannagar Kankalini	Nagarpalika	3	Terai	Peri Urban
1950	Madhesh	SAPTARI	Hanumannagar Kankalini	Nagarpalika	4	Terai	Peri Urban
1951	Madhesh	SAPTARI	Hanumannagar Kankalini	Nagarpalika	5	Terai	Peri Urban
1952	Madhesh	SAPTARI	Hanumannagar Kankalini	Nagarpalika	6	Terai	Peri Urban
1953	Madhesh	SAPTARI	Hanumannagar Kankalini	Nagarpalika	7	Terai	Peri Urban
1954	Madhesh	SAPTARI	Hanumannagar Kankalini	Nagarpalika	8	Terai	Peri Urban
1955	Madhesh	SAPTARI	Hanumannagar Kankalini	Nagarpalika	9	Terai	Peri Urban
1956	Madhesh	SAPTARI	Hanumannagar Kankalini	Nagarpalika	10	Terai	Peri Urban
1957	Madhesh	SAPTARI	Hanumannagar Kankalini	Nagarpalika	11	Terai	Peri Urban
1958	Madhesh	SAPTARI	Hanumannagar Kankalini	Nagarpalika	12	Terai	Peri Urban
1959	Madhesh	SAPTARI	Hanumannagar Kankalini	Nagarpalika	13	Terai	Peri Urban
1960	Madhesh	SAPTARI	Hanumannagar Kankalini	Nagarpalika	14	Terai	Peri Urban
1961	Madhesh	SAPTARI	Kanchanrup	Nagarpalika	1	Terai	Rural
1962	Madhesh	SAPTARI	Kanchanrup	Nagarpalika	2	Terai	Peri Urban

S.N.	Province	DISTRICT	GaPa_NaPa	Type_GN	Ward	Ecological	Category
1963	Madhesh	SAPTARI	Kanchanrup	Nagarpalika	3	Terai	Peri Urban
1964	Madhesh	SAPTARI	Kanchanrup	Nagarpalika	4	Terai	Peri Urban
1965	Madhesh	SAPTARI	Kanchanrup	Nagarpalika	5	Terai	Peri Urban
1966	Madhesh	SAPTARI	Kanchanrup	Nagarpalika	6	Terai	Peri Urban
1967	Madhesh	SAPTARI	Kanchanrup	Nagarpalika	7	Terai	Peri Urban
1968	Madhesh	SAPTARI	Kanchanrup	Nagarpalika	8	Terai	Peri Urban
1969	Madhesh	SAPTARI	Kanchanrup	Nagarpalika	9	Terai	Peri Urban
1970	Madhesh	SAPTARI	Kanchanrup	Nagarpalika	10	Terai	Peri Urban
1971	Madhesh	SAPTARI	Kanchanrup	Nagarpalika	11	Terai	Rural
1972	Madhesh	SAPTARI	Kanchanrup	Nagarpalika	12	Terai	Rural
1973	Madhesh	SAPTARI	Khadak	Nagarpalika	1	Terai	Peri Urban
1974	Madhesh	SAPTARI	Khadak	Nagarpalika	2	Terai	Peri Urban
1975	Madhesh	SAPTARI	Khadak	Nagarpalika	3	Terai	Peri Urban
1976	Madhesh	SAPTARI	Khadak	Nagarpalika	4	Terai	Peri Urban
1977	Madhesh	SAPTARI	Khadak	Nagarpalika	5	Terai	Rural
1978	Madhesh	SAPTARI	Khadak	Nagarpalika	6	Terai	Rural
1979	Madhesh	SAPTARI	Khadak	Nagarpalika	7	Terai	Peri Urban
1980	Madhesh	SAPTARI	Khadak	Nagarpalika	8	Terai	Peri Urban
1981	Madhesh	SAPTARI	Khadak	Nagarpalika	9	Terai	Peri Urban
1982	Madhesh	SAPTARI	Khadak	Nagarpalika	10	Terai	Peri Urban
1983	Madhesh	SAPTARI	Khadak	Nagarpalika	11	Terai	Peri Urban
1984	Madhesh	SAPTARI	Mahadewa	Gaunpalika	1	Terai	Peri Urban
1985	Madhesh	SAPTARI	Mahadewa	Gaunpalika	2	Terai	Peri Urban
1986	Madhesh	SAPTARI	Mahadewa	Gaunpalika	3	Terai	Peri Urban
1987	Madhesh	SAPTARI	Mahadewa	Gaunpalika	4	Terai	Peri Urban
1988	Madhesh	SAPTARI	Mahadewa	Gaunpalika	5	Terai	Peri Urban
1989	Madhesh	SAPTARI	Mahadewa	Gaunpalika	6	Terai	Peri Urban
1990	Madhesh	SAPTARI	Rajbiraj	Nagarpalika	1	Terai	Peri Urban
1991	Madhesh	SAPTARI	Rajbiraj	Nagarpalika	2	Terai	Urban
1992	Madhesh	SAPTARI	Rajbiraj	Nagarpalika	3	Terai	Urban
1993	Madhesh	SAPTARI	Rajbiraj	Nagarpalika	4	Terai	Urban
1994	Madhesh	SAPTARI	Rajbiraj	Nagarpalika	5	Terai	Urban
1995	Madhesh	SAPTARI	Rajbiraj	Nagarpalika	6	Terai	Urban
1996	Madhesh	SAPTARI	Rajbiraj	Nagarpalika	7	Terai	Urban
1997	Madhesh	SAPTARI	Rajbiraj	Nagarpalika	8	Terai	Urban
1998	Madhesh	SAPTARI	Rajbiraj	Nagarpalika	9	Terai	Peri Urban
1999	Madhesh	SAPTARI	Rajbiraj	Nagarpalika	10	Terai	Peri Urban
2000	Madhesh	SAPTARI	Rajbiraj	Nagarpalika	11	Terai	Peri Urban
2001	Madhesh	SAPTARI	Rajbiraj	Nagarpalika	12	Terai	Peri Urban
2002	Madhesh	SAPTARI	Rajbiraj	Nagarpalika	13	Terai	Peri Urban
2003	Madhesh	SAPTARI	Rajbiraj	Nagarpalika	14	Terai	Peri Urban
2004	Madhesh	SAPTARI	Rajbiraj	Nagarpalika	15	Terai	Peri Urban
2005	Madhesh	SAPTARI	Rajbiraj	Nagarpalika	16	Terai	Peri Urban
2006	Madhesh	SAPTARI	Rajgadh	Gaunpalika	1	Terai	Peri Urban
2007	Madhesh	SAPTARI	Rajgadh	Gaunpalika	2	Terai	Peri Urban
2008	Madhesh	SAPTARI	Rajgadh	Gaunpalika	3	Terai	Peri Urban
2009	Madhesh	SAPTARI	Rajgadh	Gaunpalika	4	Terai	Peri Urban
2010	Madhesh	SAPTARI	Rajgadh	Gaunpalika	5	Terai	Peri Urban
2011	Madhesh	SAPTARI	Rajgadh	Gaunpalika	6	Terai	Peri Urban
2012	Madhesh	SAPTARI	Rupani	Gaunpalika	1	Terai	Peri Urban
2013	Madhesh	SAPTARI	Rupani	Gaunpalika	2	Terai	Peri Urban
2014	Madhesh	SAPTARI	Rupani	Gaunpalika	3	Terai	Peri Urban
2015	Madhesh	SAPTARI	Rupani	Gaunpalika	4	Terai	Peri Urban
2016	Madhesh	SAPTARI	Rupani	Gaunpalika	5	Terai	Peri Urban
2017	Madhesh	SAPTARI	Rupani	Gaunpalika	6	Terai	Rural
2018	Madhesh	SAPTARI	Saptakoshi	Nagarpalika	1	Terai	Peri Urban
2019	Madhesh	SAPTARI	Saptakoshi	Nagarpalika	2	Terai	Peri Urban
2020	Madhesh	SAPTARI	Saptakoshi	Nagarpalika	3	Terai	Peri Urban
2021	Madhesh	SAPTARI	Saptakoshi	Nagarpalika	4	Terai	Peri Urban
2022	Madhesh	SAPTARI	Saptakoshi	Nagarpalika	5	Terai	Peri Urban
2023	Madhesh	SAPTARI	Saptakoshi	Nagarpalika	6	Terai	Peri Urban
2024	Madhesh	SAPTARI	Saptakoshi	Nagarpalika	7	Terai	Peri Urban
2025	Madhesh	SAPTARI	Saptakoshi	Nagarpalika	8	Terai	Peri Urban
2026	Madhesh	SAPTARI	Saptakoshi	Nagarpalika	9	Terai	Peri Urban

S.N.	Province	DISTRICT	GaPa_NaPa	Type_GN	Ward	Ecological	Category
2027	Madhesh	SAPTARI	Saptakoshi	Nagarpalika	10	Terai	Peri Urban
2028	Madhesh	SAPTARI	Saptakoshi	Nagarpalika	11	Terai	Rural
2029	Madhesh	SAPTARI	Shambhunath	Nagarpalika	1	Terai	Peri Urban
2030	Madhesh	SAPTARI	Shambhunath	Nagarpalika	2	Terai	Rural
2031	Madhesh	SAPTARI	Shambhunath	Nagarpalika	3	Terai	Peri Urban
2032	Madhesh	SAPTARI	Shambhunath	Nagarpalika	4	Terai	Peri Urban
2033	Madhesh	SAPTARI	Shambhunath	Nagarpalika	5	Terai	Urban
2034	Madhesh	SAPTARI	Shambhunath	Nagarpalika	6	Terai	Urban
2035	Madhesh	SAPTARI	Shambhunath	Nagarpalika	7	Terai	Rural
2036	Madhesh	SAPTARI	Shambhunath	Nagarpalika	8	Terai	Peri Urban
2037	Madhesh	SAPTARI	Shambhunath	Nagarpalika	9	Terai	Peri Urban
2038	Madhesh	SAPTARI	Shambhunath	Nagarpalika	10	Terai	Peri Urban
2039	Madhesh	SAPTARI	Shambhunath	Nagarpalika	11	Terai	Peri Urban
2040	Madhesh	SAPTARI	Shambhunath	Nagarpalika	12	Terai	Peri Urban
2041	Madhesh	SAPTARI	Surunga	Nagarpalika	1	Terai	Peri Urban
2042	Madhesh	SAPTARI	Surunga	Nagarpalika	2	Terai	Peri Urban
2043	Madhesh	SAPTARI	Surunga	Nagarpalika	3	Terai	Peri Urban
2044	Madhesh	SAPTARI	Surunga	Nagarpalika	4	Terai	Peri Urban
2045	Madhesh	SAPTARI	Surunga	Nagarpalika	5	Terai	Peri Urban
2046	Madhesh	SAPTARI	Surunga	Nagarpalika	6	Terai	Peri Urban
2047	Madhesh	SAPTARI	Surunga	Nagarpalika	7	Terai	Peri Urban
2048	Madhesh	SAPTARI	Surunga	Nagarpalika	8	Terai	Peri Urban
2049	Madhesh	SAPTARI	Surunga	Nagarpalika	9	Terai	Peri Urban
2050	Madhesh	SAPTARI	Surunga	Nagarpalika	10	Terai	Peri Urban
2051	Madhesh	SAPTARI	Surunga	Nagarpalika	11	Terai	Peri Urban
2052	Madhesh	SAPTARI	Tilathi Koiladi	Gaunpalika	1	Terai	Peri Urban
2053	Madhesh	SAPTARI	Tilathi Koiladi	Gaunpalika	2	Terai	Peri Urban
2054	Madhesh	SAPTARI	Tilathi Koiladi	Gaunpalika	3	Terai	Peri Urban
2055	Madhesh	SAPTARI	Tilathi Koiladi	Gaunpalika	4	Terai	Peri Urban
2056	Madhesh	SAPTARI	Tilathi Koiladi	Gaunpalika	5	Terai	Peri Urban
2057	Madhesh	SAPTARI	Tilathi Koiladi	Gaunpalika	6	Terai	Peri Urban
2058	Madhesh	SAPTARI	Tilathi Koiladi	Gaunpalika	7	Terai	Peri Urban
2059	Madhesh	SAPTARI	Tilathi Koiladi	Gaunpalika	8	Terai	Peri Urban
2060	Madhesh	SAPTARI	Tirahut	Gaunpalika	1	Terai	Peri Urban
2061	Madhesh	SAPTARI	Tirahut	Gaunpalika	2	Terai	Peri Urban
2062	Madhesh	SAPTARI	Tirahut	Gaunpalika	3	Terai	Peri Urban
2063	Madhesh	SAPTARI	Tirahut	Gaunpalika	4	Terai	Peri Urban
2064	Madhesh	SAPTARI	Tirahut	Gaunpalika	5	Terai	Peri Urban
SARLAHI							
2065	Madhesh	SARLAHI	Bagmati	Nagarpalika	1	Terai	Peri Urban
2066	Madhesh	SARLAHI	Bagmati	Nagarpalika	2	Terai	Peri Urban
2067	Madhesh	SARLAHI	Bagmati	Nagarpalika	3	Terai	Peri Urban
2068	Madhesh	SARLAHI	Bagmati	Nagarpalika	4	Terai	Rural
2069	Madhesh	SARLAHI	Bagmati	Nagarpalika	5	Terai	Peri Urban
2070	Madhesh	SARLAHI	Bagmati	Nagarpalika	6	Terai	Rural
2071	Madhesh	SARLAHI	Bagmati	Nagarpalika	7	Terai	Peri Urban
2072	Madhesh	SARLAHI	Bagmati	Nagarpalika	8	Terai	Peri Urban
2073	Madhesh	SARLAHI	Bagmati	Nagarpalika	9	Terai	Peri Urban
2074	Madhesh	SARLAHI	Bagmati	Nagarpalika	10	Terai	Rural
2075	Madhesh	SARLAHI	Bagmati	Nagarpalika	11	Terai	Peri Urban
2076	Madhesh	SARLAHI	Bagmati	Nagarpalika	12	Terai	Peri Urban
2077	Madhesh	SARLAHI	Balara	Nagarpalika	1	Terai	Peri Urban
2078	Madhesh	SARLAHI	Balara	Nagarpalika	2	Terai	Peri Urban
2079	Madhesh	SARLAHI	Balara	Nagarpalika	3	Terai	Peri Urban
2080	Madhesh	SARLAHI	Balara	Nagarpalika	4	Terai	Peri Urban
2081	Madhesh	SARLAHI	Balara	Nagarpalika	5	Terai	Peri Urban
2082	Madhesh	SARLAHI	Balara	Nagarpalika	6	Terai	Urban
2083	Madhesh	SARLAHI	Balara	Nagarpalika	7	Terai	Peri Urban
2084	Madhesh	SARLAHI	Balara	Nagarpalika	8	Terai	Peri Urban
2085	Madhesh	SARLAHI	Balara	Nagarpalika	9	Terai	Peri Urban
2086	Madhesh	SARLAHI	Balara	Nagarpalika	10	Terai	Peri Urban
2087	Madhesh	SARLAHI	Balara	Nagarpalika	11	Terai	Peri Urban
2088	Madhesh	SARLAHI	Barahathawa	Nagarpalika	1	Terai	Peri Urban
2089	Madhesh	SARLAHI	Barahathawa	Nagarpalika	2	Terai	Peri Urban

S.N.	Province	DISTRICT	GaPa_NaPa	Type_GN	Ward	Ecological	Category
2090	Madhesh	SARLAHI	Barahathawa	Nagarpalika	3	Terai	Peri Urban
2091	Madhesh	SARLAHI	Barahathawa	Nagarpalika	4	Terai	Peri Urban
2092	Madhesh	SARLAHI	Barahathawa	Nagarpalika	5	Terai	Peri Urban
2093	Madhesh	SARLAHI	Barahathawa	Nagarpalika	6	Terai	Peri Urban
2094	Madhesh	SARLAHI	Barahathawa	Nagarpalika	7	Terai	Peri Urban
2095	Madhesh	SARLAHI	Barahathawa	Nagarpalika	8	Terai	Peri Urban
2096	Madhesh	SARLAHI	Barahathawa	Nagarpalika	9	Terai	Peri Urban
2097	Madhesh	SARLAHI	Barahathawa	Nagarpalika	10	Terai	Peri Urban
2098	Madhesh	SARLAHI	Barahathawa	Nagarpalika	11	Terai	Peri Urban
2099	Madhesh	SARLAHI	Barahathawa	Nagarpalika	12	Terai	Peri Urban
2100	Madhesh	SARLAHI	Barahathawa	Nagarpalika	13	Terai	Peri Urban
2101	Madhesh	SARLAHI	Barahathawa	Nagarpalika	14	Terai	Peri Urban
2102	Madhesh	SARLAHI	Barahathawa	Nagarpalika	15	Terai	Peri Urban
2103	Madhesh	SARLAHI	Barahathawa	Nagarpalika	16	Terai	Peri Urban
2104	Madhesh	SARLAHI	Barahathawa	Nagarpalika	17	Terai	Peri Urban
2105	Madhesh	SARLAHI	Barahathawa	Nagarpalika	18	Terai	Peri Urban
2106	Madhesh	SARLAHI	Basbariya	Gaunpalika	1	Terai	Peri Urban
2107	Madhesh	SARLAHI	Basbariya	Gaunpalika	2	Terai	Peri Urban
2108	Madhesh	SARLAHI	Basbariya	Gaunpalika	3	Terai	Peri Urban
2109	Madhesh	SARLAHI	Basbariya	Gaunpalika	4	Terai	Peri Urban
2110	Madhesh	SARLAHI	Basbariya	Gaunpalika	5	Terai	Peri Urban
2111	Madhesh	SARLAHI	Basbariya	Gaunpalika	6	Terai	Peri Urban
2112	Madhesh	SARLAHI	Bishnu	Gaunpalika	1	Terai	Urban
2113	Madhesh	SARLAHI	Bishnu	Gaunpalika	2	Terai	Peri Urban
2114	Madhesh	SARLAHI	Bishnu	Gaunpalika	3	Terai	Urban
2115	Madhesh	SARLAHI	Bishnu	Gaunpalika	4	Terai	Peri Urban
2116	Madhesh	SARLAHI	Bishnu	Gaunpalika	5	Terai	Peri Urban
2117	Madhesh	SARLAHI	Bishnu	Gaunpalika	6	Terai	Peri Urban
2118	Madhesh	SARLAHI	Bishnu	Gaunpalika	7	Terai	Peri Urban
2119	Madhesh	SARLAHI	Bishnu	Gaunpalika	8	Terai	Peri Urban
2120	Madhesh	SARLAHI	Brahmapuri	Gaunpalika	1	Terai	Peri Urban
2121	Madhesh	SARLAHI	Brahmapuri	Gaunpalika	2	Terai	Peri Urban
2122	Madhesh	SARLAHI	Brahmapuri	Gaunpalika	3	Terai	Peri Urban
2123	Madhesh	SARLAHI	Brahmapuri	Gaunpalika	4	Terai	Peri Urban
2124	Madhesh	SARLAHI	Brahmapuri	Gaunpalika	5	Terai	Peri Urban
2125	Madhesh	SARLAHI	Brahmapuri	Gaunpalika	6	Terai	Peri Urban
2126	Madhesh	SARLAHI	Brahmapuri	Gaunpalika	7	Terai	Peri Urban
2127	Madhesh	SARLAHI	Chakraghatta	Gaunpalika	1	Terai	Peri Urban
2128	Madhesh	SARLAHI	Chakraghatta	Gaunpalika	2	Terai	Peri Urban
2129	Madhesh	SARLAHI	Chakraghatta	Gaunpalika	3	Terai	Urban
2130	Madhesh	SARLAHI	Chakraghatta	Gaunpalika	4	Terai	Urban
2131	Madhesh	SARLAHI	Chakraghatta	Gaunpalika	5	Terai	Peri Urban
2132	Madhesh	SARLAHI	Chakraghatta	Gaunpalika	6	Terai	Peri Urban
2133	Madhesh	SARLAHI	Chakraghatta	Gaunpalika	7	Terai	Peri Urban
2134	Madhesh	SARLAHI	Chakraghatta	Gaunpalika	8	Terai	Peri Urban
2135	Madhesh	SARLAHI	Chakraghatta	Gaunpalika	9	Terai	Peri Urban
2136	Madhesh	SARLAHI	Chandranagar	Gaunpalika	1	Terai	Peri Urban
2137	Madhesh	SARLAHI	Chandranagar	Gaunpalika	2	Terai	Urban
2138	Madhesh	SARLAHI	Chandranagar	Gaunpalika	3	Terai	Urban
2139	Madhesh	SARLAHI	Chandranagar	Gaunpalika	4	Terai	Peri Urban
2140	Madhesh	SARLAHI	Chandranagar	Gaunpalika	5	Terai	Peri Urban
2141	Madhesh	SARLAHI	Chandranagar	Gaunpalika	6	Terai	Peri Urban
2142	Madhesh	SARLAHI	Chandranagar	Gaunpalika	7	Terai	Peri Urban
2143	Madhesh	SARLAHI	Dhanakaul	Gaunpalika	1	Terai	Peri Urban
2144	Madhesh	SARLAHI	Dhanakaul	Gaunpalika	2	Terai	Peri Urban
2145	Madhesh	SARLAHI	Dhanakaul	Gaunpalika	3	Terai	Peri Urban
2146	Madhesh	SARLAHI	Dhanakaul	Gaunpalika	4	Terai	Peri Urban
2147	Madhesh	SARLAHI	Dhanakaul	Gaunpalika	5	Terai	Peri Urban
2148	Madhesh	SARLAHI	Dhanakaul	Gaunpalika	6	Terai	Peri Urban
2149	Madhesh	SARLAHI	Dhanakaul	Gaunpalika	7	Terai	Peri Urban
2150	Madhesh	SARLAHI	Godaita	Nagarpalika	1	Terai	Peri Urban
2151	Madhesh	SARLAHI	Godaita	Nagarpalika	2	Terai	Peri Urban
2152	Madhesh	SARLAHI	Godaita	Nagarpalika	3	Terai	Peri Urban
2153	Madhesh	SARLAHI	Godaita	Nagarpalika	4	Terai	Peri Urban

S.N.	Province	DISTRICT	GaPa_NaPa	Type_GN	Ward	Ecological	Category
2154	Madhesh	SARLAHI	Godaita	Nagarpalika	5	Terai	Peri Urban
2155	Madhesh	SARLAHI	Godaita	Nagarpalika	6	Terai	Peri Urban
2156	Madhesh	SARLAHI	Godaita	Nagarpalika	7	Terai	Peri Urban
2157	Madhesh	SARLAHI	Godaita	Nagarpalika	8	Terai	Peri Urban
2158	Madhesh	SARLAHI	Godaita	Nagarpalika	9	Terai	Peri Urban
2159	Madhesh	SARLAHI	Godaita	Nagarpalika	10	Terai	Peri Urban
2160	Madhesh	SARLAHI	Godaita	Nagarpalika	11	Terai	Peri Urban
2161	Madhesh	SARLAHI	Godaita	Nagarpalika	12	Terai	Peri Urban
2162	Madhesh	SARLAHI	Haripur	Nagarpalika	1	Terai	Rural
2163	Madhesh	SARLAHI	Haripur	Nagarpalika	2	Terai	Peri Urban
2164	Madhesh	SARLAHI	Haripur	Nagarpalika	3	Terai	Peri Urban
2165	Madhesh	SARLAHI	Haripur	Nagarpalika	4	Terai	Peri Urban
2166	Madhesh	SARLAHI	Haripur	Nagarpalika	5	Terai	Peri Urban
2167	Madhesh	SARLAHI	Haripur	Nagarpalika	6	Terai	Urban
2168	Madhesh	SARLAHI	Haripur	Nagarpalika	7	Terai	Peri Urban
2169	Madhesh	SARLAHI	Haripur	Nagarpalika	8	Terai	Peri Urban
2170	Madhesh	SARLAHI	Haripur	Nagarpalika	9	Terai	Peri Urban
2171	Madhesh	SARLAHI	Haripurwa	Nagarpalika	1	Terai	Peri Urban
2172	Madhesh	SARLAHI	Haripurwa	Nagarpalika	2	Terai	Peri Urban
2173	Madhesh	SARLAHI	Haripurwa	Nagarpalika	3	Terai	Peri Urban
2174	Madhesh	SARLAHI	Haripurwa	Nagarpalika	4	Terai	Peri Urban
2175	Madhesh	SARLAHI	Haripurwa	Nagarpalika	5	Terai	Urban
2176	Madhesh	SARLAHI	Haripurwa	Nagarpalika	6	Terai	Urban
2177	Madhesh	SARLAHI	Haripurwa	Nagarpalika	7	Terai	Peri Urban
2178	Madhesh	SARLAHI	Haripurwa	Nagarpalika	8	Terai	Urban
2179	Madhesh	SARLAHI	Haripurwa	Nagarpalika	9	Terai	Peri Urban
2180	Madhesh	SARLAHI	Hariwan	Nagarpalika	1	Terai	Rural
2181	Madhesh	SARLAHI	Hariwan	Nagarpalika	2	Terai	Peri Urban
2182	Madhesh	SARLAHI	Hariwan	Nagarpalika	3	Terai	Peri Urban
2183	Madhesh	SARLAHI	Hariwan	Nagarpalika	4	Terai	Peri Urban
2184	Madhesh	SARLAHI	Hariwan	Nagarpalika	5	Terai	Peri Urban
2185	Madhesh	SARLAHI	Hariwan	Nagarpalika	6	Terai	Peri Urban
2186	Madhesh	SARLAHI	Hariwan	Nagarpalika	7	Terai	Peri Urban
2187	Madhesh	SARLAHI	Hariwan	Nagarpalika	8	Terai	Peri Urban
2188	Madhesh	SARLAHI	Hariwan	Nagarpalika	9	Terai	Peri Urban
2189	Madhesh	SARLAHI	Hariwan	Nagarpalika	10	Terai	Urban
2190	Madhesh	SARLAHI	Hariwan	Nagarpalika	11	Terai	Urban
2191	Madhesh	SARLAHI	Ishworpur	Nagarpalika	1	Terai	Peri Urban
2192	Madhesh	SARLAHI	Ishworpur	Nagarpalika	2	Terai	Peri Urban
2193	Madhesh	SARLAHI	Ishworpur	Nagarpalika	3	Terai	Peri Urban
2194	Madhesh	SARLAHI	Ishworpur	Nagarpalika	4	Terai	Rural
2195	Madhesh	SARLAHI	Ishworpur	Nagarpalika	5	Terai	Peri Urban
2196	Madhesh	SARLAHI	Ishworpur	Nagarpalika	6	Terai	Urban
2197	Madhesh	SARLAHI	Ishworpur	Nagarpalika	7	Terai	Peri Urban
2198	Madhesh	SARLAHI	Ishworpur	Nagarpalika	8	Terai	Peri Urban
2199	Madhesh	SARLAHI	Ishworpur	Nagarpalika	9	Terai	Peri Urban
2200	Madhesh	SARLAHI	Ishworpur	Nagarpalika	10	Terai	Peri Urban
2201	Madhesh	SARLAHI	Ishworpur	Nagarpalika	11	Terai	Peri Urban
2202	Madhesh	SARLAHI	Ishworpur	Nagarpalika	12	Terai	Rural
2203	Madhesh	SARLAHI	Ishworpur	Nagarpalika	13	Terai	Rural
2204	Madhesh	SARLAHI	Ishworpur	Nagarpalika	14	Terai	Peri Urban
2205	Madhesh	SARLAHI	Ishworpur	Nagarpalika	15	Terai	Peri Urban
2206	Madhesh	SARLAHI	Kabilashi	Nagarpalika	1	Terai	Peri Urban
2207	Madhesh	SARLAHI	Kabilashi	Nagarpalika	2	Terai	Peri Urban
2208	Madhesh	SARLAHI	Kabilashi	Nagarpalika	3	Terai	Peri Urban
2209	Madhesh	SARLAHI	Kabilashi	Nagarpalika	4	Terai	Peri Urban
2210	Madhesh	SARLAHI	Kabilashi	Nagarpalika	5	Terai	Peri Urban
2211	Madhesh	SARLAHI	Kabilashi	Nagarpalika	6	Terai	Peri Urban
2212	Madhesh	SARLAHI	Kabilashi	Nagarpalika	7	Terai	Peri Urban
2213	Madhesh	SARLAHI	Kabilashi	Nagarpalika	8	Terai	Peri Urban
2214	Madhesh	SARLAHI	Kabilashi	Nagarpalika	9	Terai	Peri Urban
2215	Madhesh	SARLAHI	Kabilashi	Nagarpalika	10	Terai	Peri Urban
2216	Madhesh	SARLAHI	Kaudena	Gaunpalika	1	Terai	Urban
2217	Madhesh	SARLAHI	Kaudena	Gaunpalika	2	Terai	Peri Urban

S.N.	Province	DISTRICT	GaPa_NaPa	Type_GN	Ward	Ecological	Category
2218	Madhesh	SARLAHI	Kaudena	Gaunpalika	3	Terai	Peri Urban
2219	Madhesh	SARLAHI	Kaudena	Gaunpalika	4	Terai	Peri Urban
2220	Madhesh	SARLAHI	Kaudena	Gaunpalika	5	Terai	Peri Urban
2221	Madhesh	SARLAHI	Kaudena	Gaunpalika	6	Terai	Peri Urban
2222	Madhesh	SARLAHI	Kaudena	Gaunpalika	7	Terai	Peri Urban
2223	Madhesh	SARLAHI	Lalbandi	Nagarpalika	1	Terai	Peri Urban
2224	Madhesh	SARLAHI	Lalbandi	Nagarpalika	2	Terai	Peri Urban
2225	Madhesh	SARLAHI	Lalbandi	Nagarpalika	3	Terai	Peri Urban
2226	Madhesh	SARLAHI	Lalbandi	Nagarpalika	4	Terai	Peri Urban
2227	Madhesh	SARLAHI	Lalbandi	Nagarpalika	5	Terai	Peri Urban
2228	Madhesh	SARLAHI	Lalbandi	Nagarpalika	6	Terai	Peri Urban
2229	Madhesh	SARLAHI	Lalbandi	Nagarpalika	7	Terai	Urban
2230	Madhesh	SARLAHI	Lalbandi	Nagarpalika	8	Terai	Urban
2231	Madhesh	SARLAHI	Lalbandi	Nagarpalika	9	Terai	Urban
2232	Madhesh	SARLAHI	Lalbandi	Nagarpalika	10	Terai	Rural
2233	Madhesh	SARLAHI	Lalbandi	Nagarpalika	11	Terai	Peri Urban
2234	Madhesh	SARLAHI	Lalbandi	Nagarpalika	12	Terai	Rural
2235	Madhesh	SARLAHI	Lalbandi	Nagarpalika	13	Terai	Rural
2236	Madhesh	SARLAHI	Lalbandi	Nagarpalika	14	Terai	Rural
2237	Madhesh	SARLAHI	Lalbandi	Nagarpalika	15	Terai	Rural
2238	Madhesh	SARLAHI	Lalbandi	Nagarpalika	16	Terai	Peri Urban
2239	Madhesh	SARLAHI	Lalbandi	Nagarpalika	17	Terai	Peri Urban
2240	Madhesh	SARLAHI	Malangawa	Nagarpalika	1	Terai	Peri Urban
2241	Madhesh	SARLAHI	Malangawa	Nagarpalika	2	Terai	Urban
2242	Madhesh	SARLAHI	Malangawa	Nagarpalika	3	Terai	Urban
2243	Madhesh	SARLAHI	Malangawa	Nagarpalika	4	Terai	Urban
2244	Madhesh	SARLAHI	Malangawa	Nagarpalika	5	Terai	Peri Urban
2245	Madhesh	SARLAHI	Malangawa	Nagarpalika	6	Terai	Peri Urban
2246	Madhesh	SARLAHI	Malangawa	Nagarpalika	7	Terai	Urban
2247	Madhesh	SARLAHI	Malangawa	Nagarpalika	8	Terai	Urban
2248	Madhesh	SARLAHI	Malangawa	Nagarpalika	9	Terai	Urban
2249	Madhesh	SARLAHI	Malangawa	Nagarpalika	10	Terai	Urban
2250	Madhesh	SARLAHI	Malangawa	Nagarpalika	11	Terai	Peri Urban
2251	Madhesh	SARLAHI	Malangawa	Nagarpalika	12	Terai	Peri Urban
2252	Madhesh	SARLAHI	Parsa	Gaunpalika	1	Terai	Peri Urban
2253	Madhesh	SARLAHI	Parsa	Gaunpalika	2	Terai	Peri Urban
2254	Madhesh	SARLAHI	Parsa	Gaunpalika	3	Terai	Peri Urban
2255	Madhesh	SARLAHI	Parsa	Gaunpalika	4	Terai	Peri Urban
2256	Madhesh	SARLAHI	Parsa	Gaunpalika	5	Terai	Peri Urban
2257	Madhesh	SARLAHI	Parsa	Gaunpalika	6	Terai	Peri Urban
2258	Madhesh	SARLAHI	Ramnagar	Gaunpalika	1	Terai	Peri Urban
2259	Madhesh	SARLAHI	Ramnagar	Gaunpalika	2	Terai	Peri Urban
2260	Madhesh	SARLAHI	Ramnagar	Gaunpalika	3	Terai	Urban
2261	Madhesh	SARLAHI	Ramnagar	Gaunpalika	4	Terai	Urban
2262	Madhesh	SARLAHI	Ramnagar	Gaunpalika	5	Terai	Peri Urban
2263	Madhesh	SARLAHI	Ramnagar	Gaunpalika	6	Terai	Peri Urban
2264	Madhesh	SARLAHI	Ramnagar	Gaunpalika	7	Terai	Peri Urban
SIRAHA							
2265	Madhesh	SIRAHA	Arnama	Gaunpalika	1	Terai	Peri Urban
2266	Madhesh	SIRAHA	Arnama	Gaunpalika	2	Terai	Peri Urban
2267	Madhesh	SIRAHA	Arnama	Gaunpalika	3	Terai	Peri Urban
2268	Madhesh	SIRAHA	Arnama	Gaunpalika	4	Terai	Peri Urban
2269	Madhesh	SIRAHA	Arnama	Gaunpalika	5	Terai	Peri Urban
2270	Madhesh	SIRAHA	Aurahi	Gaunpalika	1	Terai	Peri Urban
2271	Madhesh	SIRAHA	Aurahi	Gaunpalika	2	Terai	Peri Urban
2272	Madhesh	SIRAHA	Aurahi	Gaunpalika	3	Terai	Peri Urban
2273	Madhesh	SIRAHA	Aurahi	Gaunpalika	4	Terai	Peri Urban
2274	Madhesh	SIRAHA	Aurahi	Gaunpalika	5	Terai	Peri Urban
2275	Madhesh	SIRAHA	Bariyarpatti	Gaunpalika	1	Terai	Peri Urban
2276	Madhesh	SIRAHA	Bariyarpatti	Gaunpalika	2	Terai	Peri Urban
2277	Madhesh	SIRAHA	Bariyarpatti	Gaunpalika	3	Terai	Peri Urban
2278	Madhesh	SIRAHA	Bariyarpatti	Gaunpalika	4	Terai	Peri Urban
2279	Madhesh	SIRAHA	Bariyarpatti	Gaunpalika	5	Terai	Peri Urban
2280	Madhesh	SIRAHA	Bhagawanpur	Gaunpalika	1	Terai	Peri Urban

S.N.	Province	DISTRICT	GaPa_NaPa	Type_GN	Ward	Ecological	Category
2281	Madhesh	SIRAHA	Bhagawanpur	Gaunpalika	2	Terai	Peri Urban
2282	Madhesh	SIRAHA	Bhagawanpur	Gaunpalika	3	Terai	Peri Urban
2283	Madhesh	SIRAHA	Bhagawanpur	Gaunpalika	4	Terai	Peri Urban
2284	Madhesh	SIRAHA	Bhagawanpur	Gaunpalika	5	Terai	Peri Urban
2285	Madhesh	SIRAHA	Bishnupur	Gaunpalika	1	Terai	Peri Urban
2286	Madhesh	SIRAHA	Bishnupur	Gaunpalika	2	Terai	Peri Urban
2287	Madhesh	SIRAHA	Bishnupur	Gaunpalika	3	Terai	Peri Urban
2288	Madhesh	SIRAHA	Bishnupur	Gaunpalika	4	Terai	Peri Urban
2289	Madhesh	SIRAHA	Bishnupur	Gaunpalika	5	Terai	Peri Urban
2290	Madhesh	SIRAHA	Dhangadhimai	Nagarpalika	1	Terai	Peri Urban
2291	Madhesh	SIRAHA	Dhangadhimai	Nagarpalika	2	Terai	Peri Urban
2292	Madhesh	SIRAHA	Dhangadhimai	Nagarpalika	3	Terai	Peri Urban
2293	Madhesh	SIRAHA	Dhangadhimai	Nagarpalika	4	Terai	Peri Urban
2294	Madhesh	SIRAHA	Dhangadhimai	Nagarpalika	5	Terai	Peri Urban
2295	Madhesh	SIRAHA	Dhangadhimai	Nagarpalika	6	Terai	Peri Urban
2296	Madhesh	SIRAHA	Dhangadhimai	Nagarpalika	7	Terai	Peri Urban
2297	Madhesh	SIRAHA	Dhangadhimai	Nagarpalika	8	Terai	Peri Urban
2298	Madhesh	SIRAHA	Dhangadhimai	Nagarpalika	9	Terai	Peri Urban
2299	Madhesh	SIRAHA	Dhangadhimai	Nagarpalika	10	Terai	Peri Urban
2300	Madhesh	SIRAHA	Dhangadhimai	Nagarpalika	11	Terai	Peri Urban
2301	Madhesh	SIRAHA	Dhangadhimai	Nagarpalika	12	Terai	Peri Urban
2302	Madhesh	SIRAHA	Dhangadhimai	Nagarpalika	13	Terai	Rural
2303	Madhesh	SIRAHA	Dhangadhimai	Nagarpalika	14	Terai	Rural
2304	Madhesh	SIRAHA	Golbazar	Nagarpalika	1	Terai	Rural
2305	Madhesh	SIRAHA	Golbazar	Nagarpalika	2	Terai	Peri Urban
2306	Madhesh	SIRAHA	Golbazar	Nagarpalika	3	Terai	Rural
2307	Madhesh	SIRAHA	Golbazar	Nagarpalika	4	Terai	Urban
2308	Madhesh	SIRAHA	Golbazar	Nagarpalika	5	Terai	Peri Urban
2309	Madhesh	SIRAHA	Golbazar	Nagarpalika	6	Terai	Urban
2310	Madhesh	SIRAHA	Golbazar	Nagarpalika	7	Terai	Peri Urban
2311	Madhesh	SIRAHA	Golbazar	Nagarpalika	8	Terai	Peri Urban
2312	Madhesh	SIRAHA	Golbazar	Nagarpalika	9	Terai	Peri Urban
2313	Madhesh	SIRAHA	Golbazar	Nagarpalika	10	Terai	Rural
2314	Madhesh	SIRAHA	Golbazar	Nagarpalika	11	Terai	Peri Urban
2315	Madhesh	SIRAHA	Golbazar	Nagarpalika	12	Terai	Peri Urban
2316	Madhesh	SIRAHA	Golbazar	Nagarpalika	13	Terai	Peri Urban
2317	Madhesh	SIRAHA	Kalyanpur	Nagarpalika	1	Terai	Peri Urban
2318	Madhesh	SIRAHA	Kalyanpur	Nagarpalika	2	Terai	Peri Urban
2319	Madhesh	SIRAHA	Kalyanpur	Nagarpalika	3	Terai	Peri Urban
2320	Madhesh	SIRAHA	Kalyanpur	Nagarpalika	4	Terai	Peri Urban
2321	Madhesh	SIRAHA	Kalyanpur	Nagarpalika	5	Terai	Peri Urban
2322	Madhesh	SIRAHA	Kalyanpur	Nagarpalika	6	Terai	Peri Urban
2323	Madhesh	SIRAHA	Kalyanpur	Nagarpalika	7	Terai	Peri Urban
2324	Madhesh	SIRAHA	Kalyanpur	Nagarpalika	8	Terai	Peri Urban
2325	Madhesh	SIRAHA	Kalyanpur	Nagarpalika	9	Terai	Peri Urban
2326	Madhesh	SIRAHA	Kalyanpur	Nagarpalika	10	Terai	Peri Urban
2327	Madhesh	SIRAHA	Kalyanpur	Nagarpalika	11	Terai	Peri Urban
2328	Madhesh	SIRAHA	Kalyanpur	Nagarpalika	12	Terai	Peri Urban
2329	Madhesh	SIRAHA	Karjanha	Nagarpalika	1	Terai	Peri Urban
2330	Madhesh	SIRAHA	Karjanha	Nagarpalika	2	Terai	Peri Urban
2331	Madhesh	SIRAHA	Karjanha	Nagarpalika	3	Terai	Peri Urban
2332	Madhesh	SIRAHA	Karjanha	Nagarpalika	4	Terai	Peri Urban
2333	Madhesh	SIRAHA	Karjanha	Nagarpalika	5	Terai	Peri Urban
2334	Madhesh	SIRAHA	Karjanha	Nagarpalika	6	Terai	Peri Urban
2335	Madhesh	SIRAHA	Karjanha	Nagarpalika	7	Terai	Peri Urban
2336	Madhesh	SIRAHA	Karjanha	Nagarpalika	8	Terai	Peri Urban
2337	Madhesh	SIRAHA	Karjanha	Nagarpalika	9	Terai	Peri Urban
2338	Madhesh	SIRAHA	Karjanha	Nagarpalika	10	Terai	Peri Urban
2339	Madhesh	SIRAHA	Karjanha	Nagarpalika	11	Terai	Rural
2340	Madhesh	SIRAHA	Lahan	Nagarpalika	1	Terai	Urban
2341	Madhesh	SIRAHA	Lahan	Nagarpalika	2	Terai	Peri Urban
2342	Madhesh	SIRAHA	Lahan	Nagarpalika	3	Terai	Peri Urban
2343	Madhesh	SIRAHA	Lahan	Nagarpalika	4	Terai	Urban
2344	Madhesh	SIRAHA	Lahan	Nagarpalika	5	Terai	Urban

S.N.	Province	DISTRICT	GaPa_NaPa	Type_GN	Ward	Ecological	Category
2345	Madhesh	SIRAHA	Lahan	Nagarpalika	6	Terai	Urban
2346	Madhesh	SIRAHA	Lahan	Nagarpalika	7	Terai	Urban
2347	Madhesh	SIRAHA	Lahan	Nagarpalika	8	Terai	Urban
2348	Madhesh	SIRAHA	Lahan	Nagarpalika	9	Terai	Urban
2349	Madhesh	SIRAHA	Lahan	Nagarpalika	10	Terai	Urban
2350	Madhesh	SIRAHA	Lahan	Nagarpalika	11	Terai	Peri Urban
2351	Madhesh	SIRAHA	Lahan	Nagarpalika	12	Terai	Peri Urban
2352	Madhesh	SIRAHA	Lahan	Nagarpalika	13	Terai	Peri Urban
2353	Madhesh	SIRAHA	Lahan	Nagarpalika	14	Terai	Peri Urban
2354	Madhesh	SIRAHA	Lahan	Nagarpalika	15	Terai	Rural
2355	Madhesh	SIRAHA	Lahan	Nagarpalika	16	Terai	Rural
2356	Madhesh	SIRAHA	Lahan	Nagarpalika	17	Terai	Peri Urban
2357	Madhesh	SIRAHA	Lahan	Nagarpalika	18	Terai	Peri Urban
2358	Madhesh	SIRAHA	Lahan	Nagarpalika	19	Terai	Peri Urban
2359	Madhesh	SIRAHA	Lahan	Nagarpalika	20	Terai	Peri Urban
2360	Madhesh	SIRAHA	Lahan	Nagarpalika	21	Terai	Peri Urban
2361	Madhesh	SIRAHA	Lahan	Nagarpalika	22	Terai	Peri Urban
2362	Madhesh	SIRAHA	Lahan	Nagarpalika	23	Terai	Peri Urban
2363	Madhesh	SIRAHA	Lahan	Nagarpalika	24	Terai	Peri Urban
2364	Madhesh	SIRAHA	Laxmipur Patari	Gaunpalika	1	Terai	Peri Urban
2365	Madhesh	SIRAHA	Laxmipur Patari	Gaunpalika	2	Terai	Peri Urban
2366	Madhesh	SIRAHA	Laxmipur Patari	Gaunpalika	3	Terai	Peri Urban
2367	Madhesh	SIRAHA	Laxmipur Patari	Gaunpalika	4	Terai	Peri Urban
2368	Madhesh	SIRAHA	Laxmipur Patari	Gaunpalika	5	Terai	Peri Urban
2369	Madhesh	SIRAHA	Laxmipur Patari	Gaunpalika	6	Terai	Peri Urban
2370	Madhesh	SIRAHA	Mirchaiya	Nagarpalika	1	Terai	Peri Urban
2371	Madhesh	SIRAHA	Mirchaiya	Nagarpalika	2	Terai	Peri Urban
2372	Madhesh	SIRAHA	Mirchaiya	Nagarpalika	3	Terai	Peri Urban
2373	Madhesh	SIRAHA	Mirchaiya	Nagarpalika	4	Terai	Peri Urban
2374	Madhesh	SIRAHA	Mirchaiya	Nagarpalika	5	Terai	Peri Urban
2375	Madhesh	SIRAHA	Mirchaiya	Nagarpalika	6	Terai	Urban
2376	Madhesh	SIRAHA	Mirchaiya	Nagarpalika	7	Terai	Rural
2377	Madhesh	SIRAHA	Mirchaiya	Nagarpalika	8	Terai	Peri Urban
2378	Madhesh	SIRAHA	Mirchaiya	Nagarpalika	9	Terai	Rural
2379	Madhesh	SIRAHA	Mirchaiya	Nagarpalika	10	Terai	Peri Urban
2380	Madhesh	SIRAHA	Mirchaiya	Nagarpalika	11	Terai	Peri Urban
2381	Madhesh	SIRAHA	Mirchaiya	Nagarpalika	12	Terai	Peri Urban
2382	Madhesh	SIRAHA	Naraha	Gaunpalika	1	Terai	Peri Urban
2383	Madhesh	SIRAHA	Naraha	Gaunpalika	2	Terai	Peri Urban
2384	Madhesh	SIRAHA	Naraha	Gaunpalika	3	Terai	Peri Urban
2385	Madhesh	SIRAHA	Naraha	Gaunpalika	4	Terai	Peri Urban
2386	Madhesh	SIRAHA	Naraha	Gaunpalika	5	Terai	Peri Urban
2387	Madhesh	SIRAHA	Nawarajpur	Gaunpalika	1	Terai	Peri Urban
2388	Madhesh	SIRAHA	Nawarajpur	Gaunpalika	2	Terai	Peri Urban
2389	Madhesh	SIRAHA	Nawarajpur	Gaunpalika	3	Terai	Peri Urban
2390	Madhesh	SIRAHA	Nawarajpur	Gaunpalika	4	Terai	Peri Urban
2391	Madhesh	SIRAHA	Nawarajpur	Gaunpalika	5	Terai	Peri Urban
2392	Madhesh	SIRAHA	Sakhuwa Nankarkatti	Gaunpalika	1	Terai	Peri Urban
2393	Madhesh	SIRAHA	Sakhuwa Nankarkatti	Gaunpalika	2	Terai	Peri Urban
2394	Madhesh	SIRAHA	Sakhuwa Nankarkatti	Gaunpalika	3	Terai	Peri Urban
2395	Madhesh	SIRAHA	Sakhuwa Nankarkatti	Gaunpalika	4	Terai	Peri Urban
2396	Madhesh	SIRAHA	Sakhuwa Nankarkatti	Gaunpalika	5	Terai	Peri Urban
2397	Madhesh	SIRAHA	Siraha	Nagarpalika	1	Terai	Urban
2398	Madhesh	SIRAHA	Siraha	Nagarpalika	2	Terai	Urban
2399	Madhesh	SIRAHA	Siraha	Nagarpalika	3	Terai	Urban
2400	Madhesh	SIRAHA	Siraha	Nagarpalika	4	Terai	Urban
2401	Madhesh	SIRAHA	Siraha	Nagarpalika	5	Terai	Peri Urban
2402	Madhesh	SIRAHA	Siraha	Nagarpalika	6	Terai	Peri Urban
2403	Madhesh	SIRAHA	Siraha	Nagarpalika	7	Terai	Urban
2404	Madhesh	SIRAHA	Siraha	Nagarpalika	8	Terai	Peri Urban
2405	Madhesh	SIRAHA	Siraha	Nagarpalika	9	Terai	Peri Urban
2406	Madhesh	SIRAHA	Siraha	Nagarpalika	10	Terai	Peri Urban
2407	Madhesh	SIRAHA	Siraha	Nagarpalika	11	Terai	Peri Urban
2408	Madhesh	SIRAHA	Siraha	Nagarpalika	12	Terai	Peri Urban

S.N.	Province	DISTRICT	GaPa_NaPa	Type_GN	Ward	Ecological	Category
2409	Madhesh	SIRAHA	Siraha	Nagarpalika	13	Terai	Peri Urban
2410	Madhesh	SIRAHA	Siraha	Nagarpalika	14	Terai	Peri Urban
2411	Madhesh	SIRAHA	Siraha	Nagarpalika	15	Terai	Peri Urban
2412	Madhesh	SIRAHA	Siraha	Nagarpalika	16	Terai	Peri Urban
2413	Madhesh	SIRAHA	Siraha	Nagarpalika	17	Terai	Peri Urban
2414	Madhesh	SIRAHA	Siraha	Nagarpalika	18	Terai	Peri Urban
2415	Madhesh	SIRAHA	Siraha	Nagarpalika	19	Terai	Peri Urban
2416	Madhesh	SIRAHA	Siraha	Nagarpalika	20	Terai	Peri Urban
2417	Madhesh	SIRAHA	Siraha	Nagarpalika	21	Terai	Peri Urban
2418	Madhesh	SIRAHA	Siraha	Nagarpalika	22	Terai	Peri Urban
2419	Madhesh	SIRAHA	Sukhipur	Nagarpalika	1	Terai	Peri Urban
2420	Madhesh	SIRAHA	Sukhipur	Nagarpalika	2	Terai	Peri Urban
2421	Madhesh	SIRAHA	Sukhipur	Nagarpalika	3	Terai	Peri Urban
2422	Madhesh	SIRAHA	Sukhipur	Nagarpalika	4	Terai	Peri Urban
2423	Madhesh	SIRAHA	Sukhipur	Nagarpalika	5	Terai	Peri Urban
2424	Madhesh	SIRAHA	Sukhipur	Nagarpalika	6	Terai	Peri Urban
2425	Madhesh	SIRAHA	Sukhipur	Nagarpalika	7	Terai	Peri Urban
2426	Madhesh	SIRAHA	Sukhipur	Nagarpalika	8	Terai	Peri Urban
2427	Madhesh	SIRAHA	Sukhipur	Nagarpalika	9	Terai	Peri Urban
2428	Madhesh	SIRAHA	Sukhipur	Nagarpalika	10	Terai	Peri Urban
Bagmati Province							
BHAKTAPUR							
2429	Bagmati	BHAKTAPUR	Bhaktapur	Nagarpalika	1	Hill	Urban
2430	Bagmati	BHAKTAPUR	Bhaktapur	Nagarpalika	2	Hill	Urban
2431	Bagmati	BHAKTAPUR	Bhaktapur	Nagarpalika	3	Hill	Urban
2432	Bagmati	BHAKTAPUR	Bhaktapur	Nagarpalika	4	Hill	Urban
2433	Bagmati	BHAKTAPUR	Bhaktapur	Nagarpalika	5	Hill	Urban
2434	Bagmati	BHAKTAPUR	Bhaktapur	Nagarpalika	6	Hill	Urban
2435	Bagmati	BHAKTAPUR	Bhaktapur	Nagarpalika	7	Hill	Urban
2436	Bagmati	BHAKTAPUR	Bhaktapur	Nagarpalika	8	Hill	Urban
2437	Bagmati	BHAKTAPUR	Bhaktapur	Nagarpalika	9	Hill	Urban
2438	Bagmati	BHAKTAPUR	Bhaktapur	Nagarpalika	10	Hill	Urban
2439	Bagmati	BHAKTAPUR	Changunarayan	Nagarpalika	1	Hill	Urban
2440	Bagmati	BHAKTAPUR	Changunarayan	Nagarpalika	2	Hill	Urban
2441	Bagmati	BHAKTAPUR	Changunarayan	Nagarpalika	3	Hill	Urban
2442	Bagmati	BHAKTAPUR	Changunarayan	Nagarpalika	4	Hill	Peri Urban
2443	Bagmati	BHAKTAPUR	Changunarayan	Nagarpalika	5	Hill	Peri Urban
2444	Bagmati	BHAKTAPUR	Changunarayan	Nagarpalika	6	Hill	Peri Urban
2445	Bagmati	BHAKTAPUR	Changunarayan	Nagarpalika	7	Hill	Peri Urban
2446	Bagmati	BHAKTAPUR	Changunarayan	Nagarpalika	8	Hill	Peri Urban
2447	Bagmati	BHAKTAPUR	Changunarayan	Nagarpalika	9	Hill	Urban
2448	Bagmati	BHAKTAPUR	Madhyapur Thimi	Nagarpalika	1	Hill	Urban
2449	Bagmati	BHAKTAPUR	Madhyapur Thimi	Nagarpalika	2	Hill	Urban
2450	Bagmati	BHAKTAPUR	Madhyapur Thimi	Nagarpalika	3	Hill	Urban
2451	Bagmati	BHAKTAPUR	Madhyapur Thimi	Nagarpalika	4	Hill	Urban
2452	Bagmati	BHAKTAPUR	Madhyapur Thimi	Nagarpalika	5	Hill	Urban
2453	Bagmati	BHAKTAPUR	Madhyapur Thimi	Nagarpalika	6	Hill	Urban
2454	Bagmati	BHAKTAPUR	Madhyapur Thimi	Nagarpalika	7	Hill	Urban
2455	Bagmati	BHAKTAPUR	Madhyapur Thimi	Nagarpalika	8	Hill	Urban
2456	Bagmati	BHAKTAPUR	Madhyapur Thimi	Nagarpalika	9	Hill	Urban
2457	Bagmati	BHAKTAPUR	Suryabinayak	Nagarpalika	1	Hill	Urban
2458	Bagmati	BHAKTAPUR	Suryabinayak	Nagarpalika	2	Hill	Urban
2459	Bagmati	BHAKTAPUR	Suryabinayak	Nagarpalika	3	Hill	Urban
2460	Bagmati	BHAKTAPUR	Suryabinayak	Nagarpalika	4	Hill	Urban
2461	Bagmati	BHAKTAPUR	Suryabinayak	Nagarpalika	5	Hill	Urban
2462	Bagmati	BHAKTAPUR	Suryabinayak	Nagarpalika	6	Hill	Urban
2463	Bagmati	BHAKTAPUR	Suryabinayak	Nagarpalika	7	Hill	Urban
2464	Bagmati	BHAKTAPUR	Suryabinayak	Nagarpalika	8	Hill	Urban
2465	Bagmati	BHAKTAPUR	Suryabinayak	Nagarpalika	9	Hill	Urban
2466	Bagmati	BHAKTAPUR	Suryabinayak	Nagarpalika	10	Hill	Urban
CHITAWAN							
2467	Bagmati	CHITAWAN	Bharatpur	Mahanagarpalika	1	Inner Terai	Urban
2468	Bagmati	CHITAWAN	Bharatpur	Mahanagarpalika	2	Inner Terai	Urban
2469	Bagmati	CHITAWAN	Bharatpur	Mahanagarpalika	3	Inner Terai	Urban

S.N.	Province	DISTRICT	GaPa_NaPa	Type_GN	Ward	Ecological	Category
2470	Bagmati	CHITAWAN	Bharatpur	Mahanagarpalika	4	Inner Terai	Urban
2471	Bagmati	CHITAWAN	Bharatpur	Mahanagarpalika	5	Inner Terai	Peri Urban
2472	Bagmati	CHITAWAN	Bharatpur	Mahanagarpalika	6	Inner Terai	Peri Urban
2473	Bagmati	CHITAWAN	Bharatpur	Mahanagarpalika	7	Inner Terai	Urban
2474	Bagmati	CHITAWAN	Bharatpur	Mahanagarpalika	8	Inner Terai	Rural
2475	Bagmati	CHITAWAN	Bharatpur	Mahanagarpalika	9	Inner Terai	Urban
2476	Bagmati	CHITAWAN	Bharatpur	Mahanagarpalika	10	Inner Terai	Urban
2477	Bagmati	CHITAWAN	Bharatpur	Mahanagarpalika	11	Inner Terai	Urban
2478	Bagmati	CHITAWAN	Bharatpur	Mahanagarpalika	12	Inner Terai	Urban
2479	Bagmati	CHITAWAN	Bharatpur	Mahanagarpalika	13	Inner Terai	Peri Urban
2480	Bagmati	CHITAWAN	Bharatpur	Mahanagarpalika	14	Inner Terai	Peri Urban
2481	Bagmati	CHITAWAN	Bharatpur	Mahanagarpalika	15	Inner Terai	Peri Urban
2482	Bagmati	CHITAWAN	Bharatpur	Mahanagarpalika	16	Inner Terai	Peri Urban
2483	Bagmati	CHITAWAN	Bharatpur	Mahanagarpalika	17	Inner Terai	Peri Urban
2484	Bagmati	CHITAWAN	Bharatpur	Mahanagarpalika	18	Inner Terai	Peri Urban
2485	Bagmati	CHITAWAN	Bharatpur	Mahanagarpalika	19	Inner Terai	Peri Urban
2486	Bagmati	CHITAWAN	Bharatpur	Mahanagarpalika	20	Inner Terai	Peri Urban
2487	Bagmati	CHITAWAN	Bharatpur	Mahanagarpalika	21	Inner Terai	Peri Urban
2488	Bagmati	CHITAWAN	Bharatpur	Mahanagarpalika	22	Inner Terai	Peri Urban
2489	Bagmati	CHITAWAN	Bharatpur	Mahanagarpalika	23	Inner Terai	Peri Urban
2490	Bagmati	CHITAWAN	Bharatpur	Mahanagarpalika	24	Inner Terai	Peri Urban
2491	Bagmati	CHITAWAN	Bharatpur	Mahanagarpalika	25	Inner Terai	Peri Urban
2492	Bagmati	CHITAWAN	Bharatpur	Mahanagarpalika	26	Inner Terai	Peri Urban
2493	Bagmati	CHITAWAN	Bharatpur	Mahanagarpalika	27	Inner Terai	Peri Urban
2494	Bagmati	CHITAWAN	Bharatpur	Mahanagarpalika	28	Inner Terai	Peri Urban
2495	Bagmati	CHITAWAN	Bharatpur	Mahanagarpalika	29	Inner Terai	Rural
2496	Bagmati	CHITAWAN	Ichchha Kamana	Gaunpalika	1	Inner Terai	Rural
2497	Bagmati	CHITAWAN	Ichchha Kamana	Gaunpalika	2	Inner Terai	Rural
2498	Bagmati	CHITAWAN	Ichchha Kamana	Gaunpalika	3	Inner Terai	Rural
2499	Bagmati	CHITAWAN	Ichchha Kamana	Gaunpalika	4	Inner Terai	Rural
2500	Bagmati	CHITAWAN	Ichchha Kamana	Gaunpalika	5	Inner Terai	Rural
2501	Bagmati	CHITAWAN	Ichchha Kamana	Gaunpalika	6	Inner Terai	Rural
2502	Bagmati	CHITAWAN	Ichchha Kamana	Gaunpalika	7	Inner Terai	Rural
2503	Bagmati	CHITAWAN	Kalika	Nagarpalika	1	Inner Terai	Peri Urban
2504	Bagmati	CHITAWAN	Kalika	Nagarpalika	2	Inner Terai	Peri Urban
2505	Bagmati	CHITAWAN	Kalika	Nagarpalika	3	Inner Terai	Urban
2506	Bagmati	CHITAWAN	Kalika	Nagarpalika	4	Inner Terai	Peri Urban
2507	Bagmati	CHITAWAN	Kalika	Nagarpalika	5	Inner Terai	Peri Urban
2508	Bagmati	CHITAWAN	Kalika	Nagarpalika	6	Inner Terai	Peri Urban
2509	Bagmati	CHITAWAN	Kalika	Nagarpalika	7	Inner Terai	Peri Urban
2510	Bagmati	CHITAWAN	Kalika	Nagarpalika	8	Inner Terai	Rural
2511	Bagmati	CHITAWAN	Kalika	Nagarpalika	9	Inner Terai	Rural
2512	Bagmati	CHITAWAN	Kalika	Nagarpalika	10	Inner Terai	Rural
2513	Bagmati	CHITAWAN	Kalika	Nagarpalika	11	Inner Terai	Rural
2514	Bagmati	CHITAWAN	Khairahani	Nagarpalika	1	Inner Terai	Urban
2515	Bagmati	CHITAWAN	Khairahani	Nagarpalika	2	Inner Terai	Peri Urban
2516	Bagmati	CHITAWAN	Khairahani	Nagarpalika	3	Inner Terai	Peri Urban
2517	Bagmati	CHITAWAN	Khairahani	Nagarpalika	4	Inner Terai	Peri Urban
2518	Bagmati	CHITAWAN	Khairahani	Nagarpalika	5	Inner Terai	Peri Urban
2519	Bagmati	CHITAWAN	Khairahani	Nagarpalika	6	Inner Terai	Urban
2520	Bagmati	CHITAWAN	Khairahani	Nagarpalika	7	Inner Terai	Peri Urban
2521	Bagmati	CHITAWAN	Khairahani	Nagarpalika	8	Inner Terai	Urban
2522	Bagmati	CHITAWAN	Khairahani	Nagarpalika	9	Inner Terai	Peri Urban
2523	Bagmati	CHITAWAN	Khairahani	Nagarpalika	10	Inner Terai	Peri Urban
2524	Bagmati	CHITAWAN	Khairahani	Nagarpalika	11	Inner Terai	Peri Urban
2525	Bagmati	CHITAWAN	Khairahani	Nagarpalika	12	Inner Terai	Peri Urban
2526	Bagmati	CHITAWAN	Khairahani	Nagarpalika	13	Inner Terai	Peri Urban
2527	Bagmati	CHITAWAN	Madi	Nagarpalika	1	Terai	Urban
2528	Bagmati	CHITAWAN	Madi	Nagarpalika	2	Terai	Rural
2529	Bagmati	CHITAWAN	Madi	Nagarpalika	3	Terai	Rural
2530	Bagmati	CHITAWAN	Madi	Nagarpalika	4	Terai	Rural
2531	Bagmati	CHITAWAN	Madi	Nagarpalika	5	Terai	Rural
2532	Bagmati	CHITAWAN	Madi	Nagarpalika	6	Terai	Rural
2533	Bagmati	CHITAWAN	Madi	Nagarpalika	7	Terai	Rural

S.N.	Province	DISTRICT	GaPa_NaPa	Type_GN	Ward	Ecological	Category
2534	Bagmati	CHITAWAN	Madi	Nagarpalika	8	Terai	Rural
2535	Bagmati	CHITAWAN	Madi	Nagarpalika	9	Terai	Rural
2536	Bagmati	CHITAWAN	Rapti	Nagarpalika	1	Inner Terai	Peri Urban
2537	Bagmati	CHITAWAN	Rapti	Nagarpalika	2	Inner Terai	Peri Urban
2538	Bagmati	CHITAWAN	Rapti	Nagarpalika	3	Inner Terai	Peri Urban
2539	Bagmati	CHITAWAN	Rapti	Nagarpalika	4	Inner Terai	Peri Urban
2540	Bagmati	CHITAWAN	Rapti	Nagarpalika	5	Inner Terai	Peri Urban
2541	Bagmati	CHITAWAN	Rapti	Nagarpalika	6	Inner Terai	Peri Urban
2542	Bagmati	CHITAWAN	Rapti	Nagarpalika	7	Inner Terai	Peri Urban
2543	Bagmati	CHITAWAN	Rapti	Nagarpalika	8	Inner Terai	Peri Urban
2544	Bagmati	CHITAWAN	Rapti	Nagarpalika	9	Inner Terai	Rural
2545	Bagmati	CHITAWAN	Rapti	Nagarpalika	10	Inner Terai	Rural
2546	Bagmati	CHITAWAN	Rapti	Nagarpalika	11	Inner Terai	Rural
2547	Bagmati	CHITAWAN	Rapti	Nagarpalika	12	Inner Terai	Rural
2548	Bagmati	CHITAWAN	Rapti	Nagarpalika	13	Inner Terai	Rural
2549	Bagmati	CHITAWAN	Ratnanagar	Nagarpalika	1	Inner Terai	Urban
2550	Bagmati	CHITAWAN	Ratnanagar	Nagarpalika	2	Inner Terai	Urban
2551	Bagmati	CHITAWAN	Ratnanagar	Nagarpalika	3	Inner Terai	Peri Urban
2552	Bagmati	CHITAWAN	Ratnanagar	Nagarpalika	4	Inner Terai	Peri Urban
2553	Bagmati	CHITAWAN	Ratnanagar	Nagarpalika	5	Inner Terai	Peri Urban
2554	Bagmati	CHITAWAN	Ratnanagar	Nagarpalika	6	Inner Terai	Peri Urban
2555	Bagmati	CHITAWAN	Ratnanagar	Nagarpalika	7	Inner Terai	Peri Urban
2556	Bagmati	CHITAWAN	Ratnanagar	Nagarpalika	8	Inner Terai	Peri Urban
2557	Bagmati	CHITAWAN	Ratnanagar	Nagarpalika	9	Inner Terai	Peri Urban
2558	Bagmati	CHITAWAN	Ratnanagar	Nagarpalika	10	Inner Terai	Urban
2559	Bagmati	CHITAWAN	Ratnanagar	Nagarpalika	11	Inner Terai	Peri Urban
2560	Bagmati	CHITAWAN	Ratnanagar	Nagarpalika	12	Inner Terai	Peri Urban
2561	Bagmati	CHITAWAN	Ratnanagar	Nagarpalika	13	Inner Terai	Urban
2562	Bagmati	CHITAWAN	Ratnanagar	Nagarpalika	14	Inner Terai	Peri Urban
2563	Bagmati	CHITAWAN	Ratnanagar	Nagarpalika	15	Inner Terai	Urban
2564	Bagmati	CHITAWAN	Ratnanagar	Nagarpalika	16	Inner Terai	Peri Urban
DHADING							
2565	Bagmati	DHADING	Benighat Rorang	Gaunpalika	1	Hill	Rural
2566	Bagmati	DHADING	Benighat Rorang	Gaunpalika	2	Hill	Rural
2567	Bagmati	DHADING	Benighat Rorang	Gaunpalika	3	Hill	Rural
2568	Bagmati	DHADING	Benighat Rorang	Gaunpalika	4	Hill	Rural
2569	Bagmati	DHADING	Benighat Rorang	Gaunpalika	5	Hill	Rural
2570	Bagmati	DHADING	Benighat Rorang	Gaunpalika	6	Hill	Rural
2571	Bagmati	DHADING	Benighat Rorang	Gaunpalika	7	Hill	Rural
2572	Bagmati	DHADING	Benighat Rorang	Gaunpalika	8	Hill	Rural
2573	Bagmati	DHADING	Benighat Rorang	Gaunpalika	9	Hill	Rural
2574	Bagmati	DHADING	Benighat Rorang	Gaunpalika	10	Hill	Rural
2575	Bagmati	DHADING	Dhunibenshi	Nagarpalika	1	Hill	Rural
2576	Bagmati	DHADING	Dhunibenshi	Nagarpalika	2	Hill	Rural
2577	Bagmati	DHADING	Dhunibenshi	Nagarpalika	3	Hill	Rural
2578	Bagmati	DHADING	Dhunibenshi	Nagarpalika	4	Hill	Urban
2579	Bagmati	DHADING	Dhunibenshi	Nagarpalika	5	Hill	Rural
2580	Bagmati	DHADING	Dhunibenshi	Nagarpalika	6	Hill	Rural
2581	Bagmati	DHADING	Dhunibenshi	Nagarpalika	7	Hill	Rural
2582	Bagmati	DHADING	Dhunibenshi	Nagarpalika	8	Hill	Peri Urban
2583	Bagmati	DHADING	Dhunibenshi	Nagarpalika	9	Hill	Peri Urban
2584	Bagmati	DHADING	Gajuri	Gaunpalika	1	Hill	Urban
2585	Bagmati	DHADING	Gajuri	Gaunpalika	2	Hill	Rural
2586	Bagmati	DHADING	Gajuri	Gaunpalika	3	Hill	Rural
2587	Bagmati	DHADING	Gajuri	Gaunpalika	4	Hill	Rural
2588	Bagmati	DHADING	Gajuri	Gaunpalika	5	Hill	Rural
2589	Bagmati	DHADING	Gajuri	Gaunpalika	6	Hill	Rural
2590	Bagmati	DHADING	Gajuri	Gaunpalika	7	Hill	Rural
2591	Bagmati	DHADING	Gajuri	Gaunpalika	8	Hill	Rural
2592	Bagmati	DHADING	Galchhi	Gaunpalika	1	Hill	Rural
2593	Bagmati	DHADING	Galchhi	Gaunpalika	2	Hill	Rural
2594	Bagmati	DHADING	Galchhi	Gaunpalika	3	Hill	Rural
2595	Bagmati	DHADING	Galchhi	Gaunpalika	4	Hill	Rural
2596	Bagmati	DHADING	Galchhi	Gaunpalika	5	Hill	Rural

S.N.	Province	DISTRICT	GaPa_NaPa	Type_GN	Ward	Ecological	Category
2597	Bagmati	DHADING	Galchhi	Gaunpalika	6	Hill	Urban
2598	Bagmati	DHADING	Galchhi	Gaunpalika	7	Hill	Urban
2599	Bagmati	DHADING	Galchhi	Gaunpalika	8	Hill	Rural
2600	Bagmati	DHADING	Ganga Jamuna	Gaunpalika	1	Hill	Rural
2601	Bagmati	DHADING	Ganga Jamuna	Gaunpalika	2	Hill	Rural
2602	Bagmati	DHADING	Ganga Jamuna	Gaunpalika	3	Hill	Rural
2603	Bagmati	DHADING	Ganga Jamuna	Gaunpalika	4	Hill	Rural
2604	Bagmati	DHADING	Ganga Jamuna	Gaunpalika	5	Hill	Rural
2605	Bagmati	DHADING	Ganga Jamuna	Gaunpalika	6	Hill	Rural
2606	Bagmati	DHADING	Ganga Jamuna	Gaunpalika	7	Hill	Rural
2607	Bagmati	DHADING	Jwalamukhi	Gaunpalika	1	Hill	Rural
2608	Bagmati	DHADING	Jwalamukhi	Gaunpalika	2	Hill	Rural
2609	Bagmati	DHADING	Jwalamukhi	Gaunpalika	3	Hill	Rural
2610	Bagmati	DHADING	Jwalamukhi	Gaunpalika	4	Hill	Rural
2611	Bagmati	DHADING	Jwalamukhi	Gaunpalika	5	Hill	Rural
2612	Bagmati	DHADING	Jwalamukhi	Gaunpalika	6	Hill	Rural
2613	Bagmati	DHADING	Jwalamukhi	Gaunpalika	7	Hill	Rural
2614	Bagmati	DHADING	Khaniyabas	Gaunpalika	1	Hill	Rural
2615	Bagmati	DHADING	Khaniyabas	Gaunpalika	2	Hill	Rural
2616	Bagmati	DHADING	Khaniyabas	Gaunpalika	3	Hill	Rural
2617	Bagmati	DHADING	Khaniyabas	Gaunpalika	4	Hill	Rural
2618	Bagmati	DHADING	Khaniyabas	Gaunpalika	5	Hill	Rural
2619	Bagmati	DHADING	Netrawati Dabjong	Gaunpalika	1	Hill	Rural
2620	Bagmati	DHADING	Netrawati Dabjong	Gaunpalika	2	Hill	Rural
2621	Bagmati	DHADING	Netrawati Dabjong	Gaunpalika	3	Hill	Rural
2622	Bagmati	DHADING	Netrawati Dabjong	Gaunpalika	4	Hill	Rural
2623	Bagmati	DHADING	Netrawati Dabjong	Gaunpalika	5	Hill	Rural
2624	Bagmati	DHADING	Nilkhantha	Nagarpalika	1	Hill	Rural
2625	Bagmati	DHADING	Nilkhantha	Nagarpalika	2	Hill	Rural
2626	Bagmati	DHADING	Nilkhantha	Nagarpalika	3	Hill	Urban
2627	Bagmati	DHADING	Nilkhantha	Nagarpalika	4	Hill	Peri Urban
2628	Bagmati	DHADING	Nilkhantha	Nagarpalika	5	Hill	Rural
2629	Bagmati	DHADING	Nilkhantha	Nagarpalika	6	Hill	Rural
2630	Bagmati	DHADING	Nilkhantha	Nagarpalika	7	Hill	Peri Urban
2631	Bagmati	DHADING	Nilkhantha	Nagarpalika	8	Hill	Peri Urban
2632	Bagmati	DHADING	Nilkhantha	Nagarpalika	9	Hill	Rural
2633	Bagmati	DHADING	Nilkhantha	Nagarpalika	10	Hill	Rural
2634	Bagmati	DHADING	Nilkhantha	Nagarpalika	11	Hill	Rural
2635	Bagmati	DHADING	Nilkhantha	Nagarpalika	12	Hill	Peri Urban
2636	Bagmati	DHADING	Nilkhantha	Nagarpalika	13	Hill	Rural
2637	Bagmati	DHADING	Nilkhantha	Nagarpalika	14	Hill	Rural
2638	Bagmati	DHADING	Rubi Valley	Gaunpalika	1	Hill	Rural
2639	Bagmati	DHADING	Rubi Valley	Gaunpalika	2	Hill	Rural
2640	Bagmati	DHADING	Rubi Valley	Gaunpalika	3	Hill	Rural
2641	Bagmati	DHADING	Rubi Valley	Gaunpalika	4	Hill	Rural
2642	Bagmati	DHADING	Rubi Valley	Gaunpalika	5	Hill	Rural
2643	Bagmati	DHADING	Rubi Valley	Gaunpalika	6	Hill	Rural
2644	Bagmati	DHADING	Siddhalek	Gaunpalika	1	Hill	Peri Urban
2645	Bagmati	DHADING	Siddhalek	Gaunpalika	2	Hill	Rural
2646	Bagmati	DHADING	Siddhalek	Gaunpalika	3	Hill	Rural
2647	Bagmati	DHADING	Siddhalek	Gaunpalika	4	Hill	Rural
2648	Bagmati	DHADING	Siddhalek	Gaunpalika	5	Hill	Rural
2649	Bagmati	DHADING	Siddhalek	Gaunpalika	6	Hill	Rural
2650	Bagmati	DHADING	Siddhalek	Gaunpalika	7	Hill	Rural
2651	Bagmati	DHADING	Thakre	Gaunpalika	1	Hill	Rural
2652	Bagmati	DHADING	Thakre	Gaunpalika	2	Hill	Urban
2653	Bagmati	DHADING	Thakre	Gaunpalika	3	Hill	Rural
2654	Bagmati	DHADING	Thakre	Gaunpalika	4	Hill	Rural
2655	Bagmati	DHADING	Thakre	Gaunpalika	5	Hill	Urban
2656	Bagmati	DHADING	Thakre	Gaunpalika	6	Hill	Urban
2657	Bagmati	DHADING	Thakre	Gaunpalika	7	Hill	Urban
2658	Bagmati	DHADING	Thakre	Gaunpalika	8	Hill	Urban
2659	Bagmati	DHADING	Thakre	Gaunpalika	9	Hill	Urban
2660	Bagmati	DHADING	Thakre	Gaunpalika	10	Hill	Rural

S.N.	Province	DISTRICT	GaPa_NaPa	Type_GN	Ward	Ecological	Category
2661	Bagmati	DHADING	Thakre	Gaunpalika	11	Hill	Rural
2662	Bagmati	DHADING	Tripurasundari	Gaunpalika	1	Hill	Urban
2663	Bagmati	DHADING	Tripurasundari	Gaunpalika	2	Hill	Urban
2664	Bagmati	DHADING	Tripurasundari	Gaunpalika	3	Hill	Rural
2665	Bagmati	DHADING	Tripurasundari	Gaunpalika	4	Hill	Rural
2666	Bagmati	DHADING	Tripurasundari	Gaunpalika	5	Hill	Rural
2667	Bagmati	DHADING	Tripurasundari	Gaunpalika	6	Hill	Rural
2668	Bagmati	DHADING	Tripurasundari	Gaunpalika	7	Hill	Rural
DOLAKHA							
2669	Bagmati	DOLAKHA	Baiteshwor	Gaunpalika	1	Hill	Rural
2670	Bagmati	DOLAKHA	Baiteshwor	Gaunpalika	2	Hill	Rural
2671	Bagmati	DOLAKHA	Baiteshwor	Gaunpalika	3	Hill	Rural
2672	Bagmati	DOLAKHA	Baiteshwor	Gaunpalika	4	Hill	Rural
2673	Bagmati	DOLAKHA	Baiteshwor	Gaunpalika	5	Hill	Rural
2674	Bagmati	DOLAKHA	Baiteshwor	Gaunpalika	6	Hill	Rural
2675	Bagmati	DOLAKHA	Baiteshwor	Gaunpalika	7	Hill	Rural
2676	Bagmati	DOLAKHA	Baiteshwor	Gaunpalika	8	Hill	Rural
2677	Bagmati	DOLAKHA	Bhimeshwor	Nagarpalika	1	Mountain	Rural
2678	Bagmati	DOLAKHA	Bhimeshwor	Nagarpalika	2	Mountain	Rural
2679	Bagmati	DOLAKHA	Bhimeshwor	Nagarpalika	3	Mountain	Urban
2680	Bagmati	DOLAKHA	Bhimeshwor	Nagarpalika	4	Mountain	Urban
2681	Bagmati	DOLAKHA	Bhimeshwor	Nagarpalika	5	Mountain	Rural
2682	Bagmati	DOLAKHA	Bhimeshwor	Nagarpalika	6	Mountain	Urban
2683	Bagmati	DOLAKHA	Bhimeshwor	Nagarpalika	7	Mountain	Rural
2684	Bagmati	DOLAKHA	Bhimeshwor	Nagarpalika	8	Mountain	Rural
2685	Bagmati	DOLAKHA	Bhimeshwor	Nagarpalika	9	Mountain	Rural
2686	Bagmati	DOLAKHA	Bigu	Gaunpalika	1	Mountain	Rural
2687	Bagmati	DOLAKHA	Bigu	Gaunpalika	2	Mountain	Rural
2688	Bagmati	DOLAKHA	Bigu	Gaunpalika	3	Mountain	Rural
2689	Bagmati	DOLAKHA	Bigu	Gaunpalika	4	Mountain	Rural
2690	Bagmati	DOLAKHA	Bigu	Gaunpalika	5	Mountain	Rural
2691	Bagmati	DOLAKHA	Bigu	Gaunpalika	6	Mountain	Rural
2692	Bagmati	DOLAKHA	Bigu	Gaunpalika	7	Mountain	Rural
2693	Bagmati	DOLAKHA	Bigu	Gaunpalika	8	Mountain	Rural
2694	Bagmati	DOLAKHA	Gaurishankar	Gaunpalika	1	Mountain	Rural
2695	Bagmati	DOLAKHA	Gaurishankar	Gaunpalika	2	Mountain	Rural
2696	Bagmati	DOLAKHA	Gaurishankar	Gaunpalika	3	Mountain	Rural
2697	Bagmati	DOLAKHA	Gaurishankar	Gaunpalika	4	Mountain	Rural
2698	Bagmati	DOLAKHA	Gaurishankar	Gaunpalika	5	Mountain	Rural
2699	Bagmati	DOLAKHA	Gaurishankar	Gaunpalika	6	Mountain	Rural
2700	Bagmati	DOLAKHA	Gaurishankar	Gaunpalika	7	Mountain	Rural
2701	Bagmati	DOLAKHA	Gaurishankar	Gaunpalika	8	Mountain	Rural
2702	Bagmati	DOLAKHA	Gaurishankar	Gaunpalika	9	Mountain	Rural
2703	Bagmati	DOLAKHA	Jiri	Nagarpalika	1	Mountain	Rural
2704	Bagmati	DOLAKHA	Jiri	Nagarpalika	2	Mountain	Rural
2705	Bagmati	DOLAKHA	Jiri	Nagarpalika	3	Mountain	Rural
2706	Bagmati	DOLAKHA	Jiri	Nagarpalika	4	Mountain	Rural
2707	Bagmati	DOLAKHA	Jiri	Nagarpalika	5	Mountain	Rural
2708	Bagmati	DOLAKHA	Jiri	Nagarpalika	6	Mountain	Rural
2709	Bagmati	DOLAKHA	Jiri	Nagarpalika	7	Mountain	Rural
2710	Bagmati	DOLAKHA	Jiri	Nagarpalika	8	Mountain	Rural
2711	Bagmati	DOLAKHA	Jiri	Nagarpalika	9	Mountain	Rural
2712	Bagmati	DOLAKHA	Kalinchowk	Gaunpalika	1	Mountain	Rural
2713	Bagmati	DOLAKHA	Kalinchowk	Gaunpalika	2	Mountain	Rural
2714	Bagmati	DOLAKHA	Kalinchowk	Gaunpalika	3	Mountain	Rural
2715	Bagmati	DOLAKHA	Kalinchowk	Gaunpalika	4	Mountain	Rural
2716	Bagmati	DOLAKHA	Kalinchowk	Gaunpalika	5	Mountain	Rural
2717	Bagmati	DOLAKHA	Kalinchowk	Gaunpalika	6	Mountain	Rural
2718	Bagmati	DOLAKHA	Kalinchowk	Gaunpalika	7	Mountain	Rural
2719	Bagmati	DOLAKHA	Kalinchowk	Gaunpalika	8	Mountain	Rural
2720	Bagmati	DOLAKHA	Kalinchowk	Gaunpalika	9	Mountain	Rural
2721	Bagmati	DOLAKHA	Melung	Gaunpalika	1	Mountain	Rural
2722	Bagmati	DOLAKHA	Melung	Gaunpalika	2	Mountain	Rural
2723	Bagmati	DOLAKHA	Melung	Gaunpalika	3	Mountain	Rural

S.N.	Province	DISTRICT	GaPa_NaPa	Type_GN	Ward	Ecological	Category
2724	Bagmati	DOLAKHA	Melung	Gaunpalika	4	Mountain	Rural
2725	Bagmati	DOLAKHA	Melung	Gaunpalika	5	Mountain	Rural
2726	Bagmati	DOLAKHA	Melung	Gaunpalika	6	Mountain	Rural
2727	Bagmati	DOLAKHA	Melung	Gaunpalika	7	Mountain	Rural
2728	Bagmati	DOLAKHA	Shailung	Gaunpalika	1	Hill	Rural
2729	Bagmati	DOLAKHA	Shailung	Gaunpalika	2	Hill	Rural
2730	Bagmati	DOLAKHA	Shailung	Gaunpalika	3	Hill	Rural
2731	Bagmati	DOLAKHA	Shailung	Gaunpalika	4	Hill	Rural
2732	Bagmati	DOLAKHA	Shailung	Gaunpalika	5	Hill	Rural
2733	Bagmati	DOLAKHA	Shailung	Gaunpalika	6	Hill	Rural
2734	Bagmati	DOLAKHA	Shailung	Gaunpalika	7	Hill	Rural
2735	Bagmati	DOLAKHA	Shailung	Gaunpalika	8	Hill	Rural
2736	Bagmati	DOLAKHA	Tamakoshi	Gaunpalika	1	Hill	Rural
2737	Bagmati	DOLAKHA	Tamakoshi	Gaunpalika	2	Hill	Rural
2738	Bagmati	DOLAKHA	Tamakoshi	Gaunpalika	3	Hill	Rural
2739	Bagmati	DOLAKHA	Tamakoshi	Gaunpalika	4	Hill	Rural
2740	Bagmati	DOLAKHA	Tamakoshi	Gaunpalika	5	Hill	Rural
2741	Bagmati	DOLAKHA	Tamakoshi	Gaunpalika	6	Hill	Rural
2742	Bagmati	DOLAKHA	Tamakoshi	Gaunpalika	7	Hill	Rural
KATHMANDU							
2743	Bagmati	KATHMANDU	Budhanilkhantha	Nagarpalika	1	Hill	Urban
2744	Bagmati	KATHMANDU	Budhanilkhantha	Nagarpalika	2	Hill	Urban
2745	Bagmati	KATHMANDU	Budhanilkhantha	Nagarpalika	3	Hill	Urban
2746	Bagmati	KATHMANDU	Budhanilkhantha	Nagarpalika	4	Hill	Urban
2747	Bagmati	KATHMANDU	Budhanilkhantha	Nagarpalika	5	Hill	Peri Urban
2748	Bagmati	KATHMANDU	Budhanilkhantha	Nagarpalika	6	Hill	Urban
2749	Bagmati	KATHMANDU	Budhanilkhantha	Nagarpalika	7	Hill	Urban
2750	Bagmati	KATHMANDU	Budhanilkhantha	Nagarpalika	8	Hill	Urban
2751	Bagmati	KATHMANDU	Budhanilkhantha	Nagarpalika	9	Hill	Urban
2752	Bagmati	KATHMANDU	Budhanilkhantha	Nagarpalika	10	Hill	Urban
2753	Bagmati	KATHMANDU	Budhanilkhantha	Nagarpalika	11	Hill	Urban
2754	Bagmati	KATHMANDU	Budhanilkhantha	Nagarpalika	12	Hill	Urban
2755	Bagmati	KATHMANDU	Budhanilkhantha	Nagarpalika	13	Hill	Urban
2756	Bagmati	KATHMANDU	Chandragiri	Nagarpalika	1	Hill	Peri Urban
2757	Bagmati	KATHMANDU	Chandragiri	Nagarpalika	2	Hill	Peri Urban
2758	Bagmati	KATHMANDU	Chandragiri	Nagarpalika	3	Hill	Urban
2759	Bagmati	KATHMANDU	Chandragiri	Nagarpalika	4	Hill	Urban
2760	Bagmati	KATHMANDU	Chandragiri	Nagarpalika	5	Hill	Urban
2761	Bagmati	KATHMANDU	Chandragiri	Nagarpalika	6	Hill	Urban
2762	Bagmati	KATHMANDU	Chandragiri	Nagarpalika	7	Hill	Urban
2763	Bagmati	KATHMANDU	Chandragiri	Nagarpalika	8	Hill	Urban
2764	Bagmati	KATHMANDU	Chandragiri	Nagarpalika	9	Hill	Urban
2765	Bagmati	KATHMANDU	Chandragiri	Nagarpalika	10	Hill	Urban
2766	Bagmati	KATHMANDU	Chandragiri	Nagarpalika	11	Hill	Urban
2767	Bagmati	KATHMANDU	Chandragiri	Nagarpalika	12	Hill	Urban
2768	Bagmati	KATHMANDU	Chandragiri	Nagarpalika	13	Hill	Urban
2769	Bagmati	KATHMANDU	Chandragiri	Nagarpalika	14	Hill	Urban
2770	Bagmati	KATHMANDU	Chandragiri	Nagarpalika	15	Hill	Urban
2771	Bagmati	KATHMANDU	Dakshinkali	Nagarpalika	1	Hill	Peri Urban
2772	Bagmati	KATHMANDU	Dakshinkali	Nagarpalika	2	Hill	Urban
2773	Bagmati	KATHMANDU	Dakshinkali	Nagarpalika	3	Hill	Peri Urban
2774	Bagmati	KATHMANDU	Dakshinkali	Nagarpalika	4	Hill	Peri Urban
2775	Bagmati	KATHMANDU	Dakshinkali	Nagarpalika	5	Hill	Peri Urban
2776	Bagmati	KATHMANDU	Dakshinkali	Nagarpalika	6	Hill	Peri Urban
2777	Bagmati	KATHMANDU	Dakshinkali	Nagarpalika	7	Hill	Peri Urban
2778	Bagmati	KATHMANDU	Dakshinkali	Nagarpalika	8	Hill	Peri Urban
2779	Bagmati	KATHMANDU	Dakshinkali	Nagarpalika	9	Hill	Rural
2780	Bagmati	KATHMANDU	Gokarneshwor	Nagarpalika	1	Hill	Rural
2781	Bagmati	KATHMANDU	Gokarneshwor	Nagarpalika	2	Hill	Peri Urban
2782	Bagmati	KATHMANDU	Gokarneshwor	Nagarpalika	3	Hill	Urban
2783	Bagmati	KATHMANDU	Gokarneshwor	Nagarpalika	4	Hill	Urban
2784	Bagmati	KATHMANDU	Gokarneshwor	Nagarpalika	5	Hill	Urban
2785	Bagmati	KATHMANDU	Gokarneshwor	Nagarpalika	6	Hill	Urban
2786	Bagmati	KATHMANDU	Gokarneshwor	Nagarpalika	7	Hill	Urban

S.N.	Province	DISTRICT	GaPa_NaPa	Type_GN	Ward	Ecological	Category
2787	Bagmati	KATHMANDU	Gokarneshwor	Nagarpalika	8	Hill	Urban
2788	Bagmati	KATHMANDU	Gokarneshwor	Nagarpalika	9	Hill	Urban
2789	Bagmati	KATHMANDU	Kageshwori Manahara	Nagarpalika	1	Hill	Peri Urban
2790	Bagmati	KATHMANDU	Kageshwori Manahara	Nagarpalika	2	Hill	Urban
2791	Bagmati	KATHMANDU	Kageshwori Manahara	Nagarpalika	3	Hill	Urban
2792	Bagmati	KATHMANDU	Kageshwori Manahara	Nagarpalika	4	Hill	Urban
2793	Bagmati	KATHMANDU	Kageshwori Manahara	Nagarpalika	5	Hill	Urban
2794	Bagmati	KATHMANDU	Kageshwori Manahara	Nagarpalika	6	Hill	Urban
2795	Bagmati	KATHMANDU	Kageshwori Manahara	Nagarpalika	7	Hill	Urban
2796	Bagmati	KATHMANDU	Kageshwori Manahara	Nagarpalika	8	Hill	Urban
2797	Bagmati	KATHMANDU	Kageshwori Manahara	Nagarpalika	9	Hill	Urban
2798	Bagmati	KATHMANDU	Kathmandu	Mahanagarpalika	1	Hill	Urban
2799	Bagmati	KATHMANDU	Kathmandu	Mahanagarpalika	2	Hill	Urban
2800	Bagmati	KATHMANDU	Kathmandu	Mahanagarpalika	3	Hill	Urban
2801	Bagmati	KATHMANDU	Kathmandu	Mahanagarpalika	4	Hill	Urban
2802	Bagmati	KATHMANDU	Kathmandu	Mahanagarpalika	5	Hill	Urban
2803	Bagmati	KATHMANDU	Kathmandu	Mahanagarpalika	6	Hill	Urban
2804	Bagmati	KATHMANDU	Kathmandu	Mahanagarpalika	7	Hill	Urban
2805	Bagmati	KATHMANDU	Kathmandu	Mahanagarpalika	8	Hill	Urban
2806	Bagmati	KATHMANDU	Kathmandu	Mahanagarpalika	9	Hill	Urban
2807	Bagmati	KATHMANDU	Kathmandu	Mahanagarpalika	10	Hill	Urban
2808	Bagmati	KATHMANDU	Kathmandu	Mahanagarpalika	11	Hill	Urban
2809	Bagmati	KATHMANDU	Kathmandu	Mahanagarpalika	12	Hill	Urban
2810	Bagmati	KATHMANDU	Kathmandu	Mahanagarpalika	13	Hill	Urban
2811	Bagmati	KATHMANDU	Kathmandu	Mahanagarpalika	14	Hill	Urban
2812	Bagmati	KATHMANDU	Kathmandu	Mahanagarpalika	15	Hill	Urban
2813	Bagmati	KATHMANDU	Kathmandu	Mahanagarpalika	16	Hill	Urban
2814	Bagmati	KATHMANDU	Kathmandu	Mahanagarpalika	17	Hill	Urban
2815	Bagmati	KATHMANDU	Kathmandu	Mahanagarpalika	18	Hill	Urban
2816	Bagmati	KATHMANDU	Kathmandu	Mahanagarpalika	19	Hill	Urban
2817	Bagmati	KATHMANDU	Kathmandu	Mahanagarpalika	20	Hill	Urban
2818	Bagmati	KATHMANDU	Kathmandu	Mahanagarpalika	21	Hill	Urban
2819	Bagmati	KATHMANDU	Kathmandu	Mahanagarpalika	22	Hill	Urban
2820	Bagmati	KATHMANDU	Kathmandu	Mahanagarpalika	23	Hill	Urban
2821	Bagmati	KATHMANDU	Kathmandu	Mahanagarpalika	24	Hill	Urban
2822	Bagmati	KATHMANDU	Kathmandu	Mahanagarpalika	25	Hill	Urban
2823	Bagmati	KATHMANDU	Kathmandu	Mahanagarpalika	26	Hill	Urban
2824	Bagmati	KATHMANDU	Kathmandu	Mahanagarpalika	27	Hill	Urban
2825	Bagmati	KATHMANDU	Kathmandu	Mahanagarpalika	28	Hill	Urban
2826	Bagmati	KATHMANDU	Kathmandu	Mahanagarpalika	29	Hill	Urban
2827	Bagmati	KATHMANDU	Kathmandu	Mahanagarpalika	30	Hill	Urban
2828	Bagmati	KATHMANDU	Kathmandu	Mahanagarpalika	31	Hill	Urban
2829	Bagmati	KATHMANDU	Kathmandu	Mahanagarpalika	32	Hill	Urban
2830	Bagmati	KATHMANDU	Kirtipur	Nagarpalika	1	Hill	Urban
2831	Bagmati	KATHMANDU	Kirtipur	Nagarpalika	2	Hill	Urban
2832	Bagmati	KATHMANDU	Kirtipur	Nagarpalika	3	Hill	Urban
2833	Bagmati	KATHMANDU	Kirtipur	Nagarpalika	4	Hill	Urban
2834	Bagmati	KATHMANDU	Kirtipur	Nagarpalika	5	Hill	Urban
2835	Bagmati	KATHMANDU	Kirtipur	Nagarpalika	6	Hill	Urban
2836	Bagmati	KATHMANDU	Kirtipur	Nagarpalika	7	Hill	Urban
2837	Bagmati	KATHMANDU	Kirtipur	Nagarpalika	8	Hill	Urban
2838	Bagmati	KATHMANDU	Kirtipur	Nagarpalika	9	Hill	Urban
2839	Bagmati	KATHMANDU	Kirtipur	Nagarpalika	10	Hill	Urban
2840	Bagmati	KATHMANDU	Nagarjun	Nagarpalika	1	Hill	Urban
2841	Bagmati	KATHMANDU	Nagarjun	Nagarpalika	2	Hill	Urban
2842	Bagmati	KATHMANDU	Nagarjun	Nagarpalika	3	Hill	Urban
2843	Bagmati	KATHMANDU	Nagarjun	Nagarpalika	4	Hill	Urban
2844	Bagmati	KATHMANDU	Nagarjun	Nagarpalika	5	Hill	Urban
2845	Bagmati	KATHMANDU	Nagarjun	Nagarpalika	6	Hill	Urban
2846	Bagmati	KATHMANDU	Nagarjun	Nagarpalika	7	Hill	Urban
2847	Bagmati	KATHMANDU	Nagarjun	Nagarpalika	8	Hill	Peri Urban
2848	Bagmati	KATHMANDU	Nagarjun	Nagarpalika	9	Hill	Urban
2849	Bagmati	KATHMANDU	Nagarjun	Nagarpalika	10	Hill	Urban
2850	Bagmati	KATHMANDU	Shankharapur	Nagarpalika	1	Hill	Rural

S.N.	Province	DISTRICT	GaPa_NaPa	Type_GN	Ward	Ecological	Category
2851	Bagmati	KATHMANDU	Shankharapur	Nagarpalika	2	Hill	Rural
2852	Bagmati	KATHMANDU	Shankharapur	Nagarpalika	3	Hill	Rural
2853	Bagmati	KATHMANDU	Shankharapur	Nagarpalika	4	Hill	Peri Urban
2854	Bagmati	KATHMANDU	Shankharapur	Nagarpalika	5	Hill	Peri Urban
2855	Bagmati	KATHMANDU	Shankharapur	Nagarpalika	6	Hill	Urban
2856	Bagmati	KATHMANDU	Shankharapur	Nagarpalika	7	Hill	Urban
2857	Bagmati	KATHMANDU	Shankharapur	Nagarpalika	8	Hill	Peri Urban
2858	Bagmati	KATHMANDU	Shankharapur	Nagarpalika	9	Hill	Peri Urban
2859	Bagmati	KATHMANDU	Tarakeswor	Nagarpalika	1	Hill	Peri Urban
2860	Bagmati	KATHMANDU	Tarakeswor	Nagarpalika	2	Hill	Peri Urban
2861	Bagmati	KATHMANDU	Tarakeswor	Nagarpalika	3	Hill	Peri Urban
2862	Bagmati	KATHMANDU	Tarakeswor	Nagarpalika	4	Hill	Urban
2863	Bagmati	KATHMANDU	Tarakeswor	Nagarpalika	5	Hill	Urban
2864	Bagmati	KATHMANDU	Tarakeswor	Nagarpalika	6	Hill	Urban
2865	Bagmati	KATHMANDU	Tarakeswor	Nagarpalika	7	Hill	Urban
2866	Bagmati	KATHMANDU	Tarakeswor	Nagarpalika	8	Hill	Urban
2867	Bagmati	KATHMANDU	Tarakeswor	Nagarpalika	9	Hill	Urban
2868	Bagmati	KATHMANDU	Tarakeswor	Nagarpalika	10	Hill	Urban
2869	Bagmati	KATHMANDU	Tarakeswor	Nagarpalika	11	Hill	Urban
2870	Bagmati	KATHMANDU	Tokha	Nagarpalika	1	Hill	Peri Urban
2871	Bagmati	KATHMANDU	Tokha	Nagarpalika	2	Hill	Peri Urban
2872	Bagmati	KATHMANDU	Tokha	Nagarpalika	3	Hill	Urban
2873	Bagmati	KATHMANDU	Tokha	Nagarpalika	4	Hill	Urban
2874	Bagmati	KATHMANDU	Tokha	Nagarpalika	5	Hill	Urban
2875	Bagmati	KATHMANDU	Tokha	Nagarpalika	6	Hill	Urban
2876	Bagmati	KATHMANDU	Tokha	Nagarpalika	7	Hill	Urban
2877	Bagmati	KATHMANDU	Tokha	Nagarpalika	8	Hill	Urban
2878	Bagmati	KATHMANDU	Tokha	Nagarpalika	9	Hill	Urban
2879	Bagmati	KATHMANDU	Tokha	Nagarpalika	10	Hill	Urban
2880	Bagmati	KATHMANDU	Tokha	Nagarpalika	11	Hill	Urban
KAVREPALANCHOK							
2881	Bagmati	KAVREPALANCHOK	Banepa	Nagarpalika	1	Hill	Peri Urban
2882	Bagmati	KAVREPALANCHOK	Banepa	Nagarpalika	2	Hill	Rural
2883	Bagmati	KAVREPALANCHOK	Banepa	Nagarpalika	3	Hill	Peri Urban
2884	Bagmati	KAVREPALANCHOK	Banepa	Nagarpalika	4	Hill	Urban
2885	Bagmati	KAVREPALANCHOK	Banepa	Nagarpalika	5	Hill	Urban
2886	Bagmati	KAVREPALANCHOK	Banepa	Nagarpalika	6	Hill	Urban
2887	Bagmati	KAVREPALANCHOK	Banepa	Nagarpalika	7	Hill	Urban
2888	Bagmati	KAVREPALANCHOK	Banepa	Nagarpalika	8	Hill	Urban
2889	Bagmati	KAVREPALANCHOK	Banepa	Nagarpalika	9	Hill	Urban
2890	Bagmati	KAVREPALANCHOK	Banepa	Nagarpalika	10	Hill	Urban
2891	Bagmati	KAVREPALANCHOK	Banepa	Nagarpalika	11	Hill	Urban
2892	Bagmati	KAVREPALANCHOK	Banepa	Nagarpalika	12	Hill	Peri Urban
2893	Bagmati	KAVREPALANCHOK	Banepa	Nagarpalika	13	Hill	Peri Urban
2894	Bagmati	KAVREPALANCHOK	Banepa	Nagarpalika	14	Hill	Peri Urban
2895	Bagmati	KAVREPALANCHOK	Bethanchowk	Gaunpalika	1	Hill	Rural
2896	Bagmati	KAVREPALANCHOK	Bethanchowk	Gaunpalika	2	Hill	Rural
2897	Bagmati	KAVREPALANCHOK	Bethanchowk	Gaunpalika	3	Hill	Rural
2898	Bagmati	KAVREPALANCHOK	Bethanchowk	Gaunpalika	4	Hill	Rural
2899	Bagmati	KAVREPALANCHOK	Bethanchowk	Gaunpalika	5	Hill	Rural
2900	Bagmati	KAVREPALANCHOK	Bethanchowk	Gaunpalika	6	Hill	Rural
2901	Bagmati	KAVREPALANCHOK	Bhumlu	Gaunpalika	1	Hill	Rural
2902	Bagmati	KAVREPALANCHOK	Bhumlu	Gaunpalika	2	Hill	Rural
2903	Bagmati	KAVREPALANCHOK	Bhumlu	Gaunpalika	3	Hill	Rural
2904	Bagmati	KAVREPALANCHOK	Bhumlu	Gaunpalika	4	Hill	Rural
2905	Bagmati	KAVREPALANCHOK	Bhumlu	Gaunpalika	5	Hill	Rural
2906	Bagmati	KAVREPALANCHOK	Bhumlu	Gaunpalika	6	Hill	Rural
2907	Bagmati	KAVREPALANCHOK	Bhumlu	Gaunpalika	7	Hill	Rural
2908	Bagmati	KAVREPALANCHOK	Bhumlu	Gaunpalika	8	Hill	Rural
2909	Bagmati	KAVREPALANCHOK	Bhumlu	Gaunpalika	9	Hill	Rural
2910	Bagmati	KAVREPALANCHOK	Bhumlu	Gaunpalika	10	Hill	Rural
2911	Bagmati	KAVREPALANCHOK	Chauri Deurali	Gaunpalika	1	Hill	Rural
2912	Bagmati	KAVREPALANCHOK	Chauri Deurali	Gaunpalika	2	Hill	Rural
2913	Bagmati	KAVREPALANCHOK	Chauri Deurali	Gaunpalika	3	Hill	Rural

S.N.	Province	DISTRICT	GaPa_NaPa	Type_GN	Ward	Ecological	Category
2914	Bagmati	KAVREPALANCHOK	Chauri Deurali	Gaunpalika	4	Hill	Rural
2915	Bagmati	KAVREPALANCHOK	Chauri Deurali	Gaunpalika	5	Hill	Rural
2916	Bagmati	KAVREPALANCHOK	Chauri Deurali	Gaunpalika	6	Hill	Rural
2917	Bagmati	KAVREPALANCHOK	Chauri Deurali	Gaunpalika	7	Hill	Rural
2918	Bagmati	KAVREPALANCHOK	Chauri Deurali	Gaunpalika	8	Hill	Rural
2919	Bagmati	KAVREPALANCHOK	Chauri Deurali	Gaunpalika	9	Hill	Rural
2920	Bagmati	KAVREPALANCHOK	Dhulikhel	Nagarpalika	1	Hill	Rural
2921	Bagmati	KAVREPALANCHOK	Dhulikhel	Nagarpalika	2	Hill	Peri Urban
2922	Bagmati	KAVREPALANCHOK	Dhulikhel	Nagarpalika	3	Hill	Urban
2923	Bagmati	KAVREPALANCHOK	Dhulikhel	Nagarpalika	4	Hill	Urban
2924	Bagmati	KAVREPALANCHOK	Dhulikhel	Nagarpalika	5	Hill	Urban
2925	Bagmati	KAVREPALANCHOK	Dhulikhel	Nagarpalika	6	Hill	Urban
2926	Bagmati	KAVREPALANCHOK	Dhulikhel	Nagarpalika	7	Hill	Urban
2927	Bagmati	KAVREPALANCHOK	Dhulikhel	Nagarpalika	8	Hill	Peri Urban
2928	Bagmati	KAVREPALANCHOK	Dhulikhel	Nagarpalika	9	Hill	Peri Urban
2929	Bagmati	KAVREPALANCHOK	Dhulikhel	Nagarpalika	10	Hill	Peri Urban
2930	Bagmati	KAVREPALANCHOK	Dhulikhel	Nagarpalika	11	Hill	Peri Urban
2931	Bagmati	KAVREPALANCHOK	Dhulikhel	Nagarpalika	12	Hill	Peri Urban
2932	Bagmati	KAVREPALANCHOK	Khanikhola	Gaunpalika	1	Hill	Rural
2933	Bagmati	KAVREPALANCHOK	Khanikhola	Gaunpalika	2	Hill	Rural
2934	Bagmati	KAVREPALANCHOK	Khanikhola	Gaunpalika	3	Hill	Rural
2935	Bagmati	KAVREPALANCHOK	Khanikhola	Gaunpalika	4	Hill	Rural
2936	Bagmati	KAVREPALANCHOK	Khanikhola	Gaunpalika	5	Hill	Rural
2937	Bagmati	KAVREPALANCHOK	Khanikhola	Gaunpalika	6	Hill	Rural
2938	Bagmati	KAVREPALANCHOK	Khanikhola	Gaunpalika	7	Hill	Rural
2939	Bagmati	KAVREPALANCHOK	Mahabharat	Gaunpalika	1	Hill	Rural
2940	Bagmati	KAVREPALANCHOK	Mahabharat	Gaunpalika	2	Hill	Rural
2941	Bagmati	KAVREPALANCHOK	Mahabharat	Gaunpalika	3	Hill	Rural
2942	Bagmati	KAVREPALANCHOK	Mahabharat	Gaunpalika	4	Hill	Rural
2943	Bagmati	KAVREPALANCHOK	Mahabharat	Gaunpalika	5	Hill	Rural
2944	Bagmati	KAVREPALANCHOK	Mahabharat	Gaunpalika	6	Hill	Rural
2945	Bagmati	KAVREPALANCHOK	Mahabharat	Gaunpalika	7	Hill	Rural
2946	Bagmati	KAVREPALANCHOK	Mahabharat	Gaunpalika	8	Hill	Rural
2947	Bagmati	KAVREPALANCHOK	Mandan Deupur	Nagarpalika	1	Hill	Rural
2948	Bagmati	KAVREPALANCHOK	Mandan Deupur	Nagarpalika	2	Hill	Rural
2949	Bagmati	KAVREPALANCHOK	Mandan Deupur	Nagarpalika	3	Hill	Rural
2950	Bagmati	KAVREPALANCHOK	Mandan Deupur	Nagarpalika	4	Hill	Urban
2951	Bagmati	KAVREPALANCHOK	Mandan Deupur	Nagarpalika	5	Hill	Urban
2952	Bagmati	KAVREPALANCHOK	Mandan Deupur	Nagarpalika	6	Hill	Urban
2953	Bagmati	KAVREPALANCHOK	Mandan Deupur	Nagarpalika	7	Hill	Urban
2954	Bagmati	KAVREPALANCHOK	Mandan Deupur	Nagarpalika	8	Hill	Urban
2955	Bagmati	KAVREPALANCHOK	Mandan Deupur	Nagarpalika	9	Hill	Rural
2956	Bagmati	KAVREPALANCHOK	Mandan Deupur	Nagarpalika	10	Hill	Urban
2957	Bagmati	KAVREPALANCHOK	Mandan Deupur	Nagarpalika	11	Hill	Rural
2958	Bagmati	KAVREPALANCHOK	Mandan Deupur	Nagarpalika	12	Hill	Rural
2959	Bagmati	KAVREPALANCHOK	Namobuddha	Nagarpalika	1	Hill	Peri Urban
2960	Bagmati	KAVREPALANCHOK	Namobuddha	Nagarpalika	2	Hill	Rural
2961	Bagmati	KAVREPALANCHOK	Namobuddha	Nagarpalika	3	Hill	Rural
2962	Bagmati	KAVREPALANCHOK	Namobuddha	Nagarpalika	4	Hill	Rural
2963	Bagmati	KAVREPALANCHOK	Namobuddha	Nagarpalika	5	Hill	Rural
2964	Bagmati	KAVREPALANCHOK	Namobuddha	Nagarpalika	6	Hill	Rural
2965	Bagmati	KAVREPALANCHOK	Namobuddha	Nagarpalika	7	Hill	Rural
2966	Bagmati	KAVREPALANCHOK	Namobuddha	Nagarpalika	8	Hill	Rural
2967	Bagmati	KAVREPALANCHOK	Namobuddha	Nagarpalika	9	Hill	Rural
2968	Bagmati	KAVREPALANCHOK	Namobuddha	Nagarpalika	10	Hill	Peri Urban
2969	Bagmati	KAVREPALANCHOK	Namobuddha	Nagarpalika	11	Hill	Rural
2970	Bagmati	KAVREPALANCHOK	Panauti	Nagarpalika	1	Hill	Rural
2971	Bagmati	KAVREPALANCHOK	Panauti	Nagarpalika	2	Hill	Rural
2972	Bagmati	KAVREPALANCHOK	Panauti	Nagarpalika	3	Hill	Peri Urban
2973	Bagmati	KAVREPALANCHOK	Panauti	Nagarpalika	4	Hill	Peri Urban
2974	Bagmati	KAVREPALANCHOK	Panauti	Nagarpalika	5	Hill	Peri Urban
2975	Bagmati	KAVREPALANCHOK	Panauti	Nagarpalika	6	Hill	Urban
2976	Bagmati	KAVREPALANCHOK	Panauti	Nagarpalika	7	Hill	Urban
2977	Bagmati	KAVREPALANCHOK	Panauti	Nagarpalika	8	Hill	Peri Urban

S.N.	Province	DISTRICT	GaPa_NaPa	Type_GN	Ward	Ecological	Category
2978	Bagmati	KAVREPALANCHOK	Panauti	Nagarpalika	9	Hill	Peri Urban
2979	Bagmati	KAVREPALANCHOK	Panauti	Nagarpalika	10	Hill	Peri Urban
2980	Bagmati	KAVREPALANCHOK	Panauti	Nagarpalika	11	Hill	Peri Urban
2981	Bagmati	KAVREPALANCHOK	Panauti	Nagarpalika	12	Hill	Rural
2982	Bagmati	KAVREPALANCHOK	Panchkhal	Nagarpalika	1	Hill	Rural
2983	Bagmati	KAVREPALANCHOK	Panchkhal	Nagarpalika	2	Hill	Rural
2984	Bagmati	KAVREPALANCHOK	Panchkhal	Nagarpalika	3	Hill	Peri Urban
2985	Bagmati	KAVREPALANCHOK	Panchkhal	Nagarpalika	4	Hill	Peri Urban
2986	Bagmati	KAVREPALANCHOK	Panchkhal	Nagarpalika	5	Hill	Peri Urban
2987	Bagmati	KAVREPALANCHOK	Panchkhal	Nagarpalika	6	Hill	Peri Urban
2988	Bagmati	KAVREPALANCHOK	Panchkhal	Nagarpalika	7	Hill	Peri Urban
2989	Bagmati	KAVREPALANCHOK	Panchkhal	Nagarpalika	8	Hill	Rural
2990	Bagmati	KAVREPALANCHOK	Panchkhal	Nagarpalika	9	Hill	Rural
2991	Bagmati	KAVREPALANCHOK	Panchkhal	Nagarpalika	10	Hill	Urban
2992	Bagmati	KAVREPALANCHOK	Panchkhal	Nagarpalika	11	Hill	Rural
2993	Bagmati	KAVREPALANCHOK	Panchkhal	Nagarpalika	12	Hill	Urban
2994	Bagmati	KAVREPALANCHOK	Panchkhal	Nagarpalika	13	Hill	Rural
2995	Bagmati	KAVREPALANCHOK	Roshi	Gaunpalika	1	Hill	Rural
2996	Bagmati	KAVREPALANCHOK	Roshi	Gaunpalika	2	Hill	Rural
2997	Bagmati	KAVREPALANCHOK	Roshi	Gaunpalika	3	Hill	Rural
2998	Bagmati	KAVREPALANCHOK	Roshi	Gaunpalika	4	Hill	Rural
2999	Bagmati	KAVREPALANCHOK	Roshi	Gaunpalika	5	Hill	Rural
3000	Bagmati	KAVREPALANCHOK	Roshi	Gaunpalika	6	Hill	Rural
3001	Bagmati	KAVREPALANCHOK	Roshi	Gaunpalika	7	Hill	Rural
3002	Bagmati	KAVREPALANCHOK	Roshi	Gaunpalika	8	Hill	Rural
3003	Bagmati	KAVREPALANCHOK	Roshi	Gaunpalika	9	Hill	Rural
3004	Bagmati	KAVREPALANCHOK	Roshi	Gaunpalika	10	Hill	Rural
3005	Bagmati	KAVREPALANCHOK	Roshi	Gaunpalika	11	Hill	Rural
3006	Bagmati	KAVREPALANCHOK	Roshi	Gaunpalika	12	Hill	Rural
3007	Bagmati	KAVREPALANCHOK	Temal	Gaunpalika	1	Hill	Rural
3008	Bagmati	KAVREPALANCHOK	Temal	Gaunpalika	2	Hill	Rural
3009	Bagmati	KAVREPALANCHOK	Temal	Gaunpalika	3	Hill	Rural
3010	Bagmati	KAVREPALANCHOK	Temal	Gaunpalika	4	Hill	Rural
3011	Bagmati	KAVREPALANCHOK	Temal	Gaunpalika	5	Hill	Rural
3012	Bagmati	KAVREPALANCHOK	Temal	Gaunpalika	6	Hill	Rural
3013	Bagmati	KAVREPALANCHOK	Temal	Gaunpalika	7	Hill	Rural
3014	Bagmati	KAVREPALANCHOK	Temal	Gaunpalika	8	Hill	Rural
3015	Bagmati	KAVREPALANCHOK	Temal	Gaunpalika	9	Hill	Rural
LALITPUR							
3016	Bagmati	LALITPUR	Bagmati	Gaunpalika	1	Hill	Rural
3017	Bagmati	LALITPUR	Bagmati	Gaunpalika	2	Hill	Rural
3018	Bagmati	LALITPUR	Bagmati	Gaunpalika	3	Hill	Rural
3019	Bagmati	LALITPUR	Bagmati	Gaunpalika	4	Hill	Rural
3020	Bagmati	LALITPUR	Bagmati	Gaunpalika	5	Hill	Rural
3021	Bagmati	LALITPUR	Bagmati	Gaunpalika	6	Hill	Rural
3022	Bagmati	LALITPUR	Bagmati	Gaunpalika	7	Hill	Rural
3023	Bagmati	LALITPUR	Godawari	Nagarpalika	1	Hill	Urban
3024	Bagmati	LALITPUR	Godawari	Nagarpalika	2	Hill	Peri Urban
3025	Bagmati	LALITPUR	Godawari	Nagarpalika	3	Hill	Peri Urban
3026	Bagmati	LALITPUR	Godawari	Nagarpalika	4	Hill	Peri Urban
3027	Bagmati	LALITPUR	Godawari	Nagarpalika	5	Hill	Peri Urban
3028	Bagmati	LALITPUR	Godawari	Nagarpalika	6	Hill	Peri Urban
3029	Bagmati	LALITPUR	Godawari	Nagarpalika	7	Hill	Rural
3030	Bagmati	LALITPUR	Godawari	Nagarpalika	8	Hill	Peri Urban
3031	Bagmati	LALITPUR	Godawari	Nagarpalika	9	Hill	Urban
3032	Bagmati	LALITPUR	Godawari	Nagarpalika	10	Hill	Peri Urban
3033	Bagmati	LALITPUR	Godawari	Nagarpalika	11	Hill	Urban
3034	Bagmati	LALITPUR	Godawari	Nagarpalika	12	Hill	Urban
3035	Bagmati	LALITPUR	Godawari	Nagarpalika	13	Hill	Urban
3036	Bagmati	LALITPUR	Godawari	Nagarpalika	14	Hill	Urban
3037	Bagmati	LALITPUR	Konjyosom	Gaunpalika	1	Hill	Rural
3038	Bagmati	LALITPUR	Konjyosom	Gaunpalika	2	Hill	Rural
3039	Bagmati	LALITPUR	Konjyosom	Gaunpalika	3	Hill	Rural
3040	Bagmati	LALITPUR	Konjyosom	Gaunpalika	4	Hill	Rural

S.N.	Province	DISTRICT	GaPa_NaPa	Type_GN	Ward	Ecological	Category
3041	Bagmati	LALITPUR	Konjyosom	Gaunpalika	5	Hill	Rural
3042	Bagmati	LALITPUR	Lalitpur	Mahanagarpalika	1	Hill	Urban
3043	Bagmati	LALITPUR	Lalitpur	Mahanagarpalika	2	Hill	Urban
3044	Bagmati	LALITPUR	Lalitpur	Mahanagarpalika	3	Hill	Urban
3045	Bagmati	LALITPUR	Lalitpur	Mahanagarpalika	4	Hill	Urban
3046	Bagmati	LALITPUR	Lalitpur	Mahanagarpalika	5	Hill	Urban
3047	Bagmati	LALITPUR	Lalitpur	Mahanagarpalika	6	Hill	Urban
3048	Bagmati	LALITPUR	Lalitpur	Mahanagarpalika	7	Hill	Urban
3049	Bagmati	LALITPUR	Lalitpur	Mahanagarpalika	8	Hill	Urban
3050	Bagmati	LALITPUR	Lalitpur	Mahanagarpalika	9	Hill	Urban
3051	Bagmati	LALITPUR	Lalitpur	Mahanagarpalika	10	Hill	Urban
3052	Bagmati	LALITPUR	Lalitpur	Mahanagarpalika	11	Hill	Urban
3053	Bagmati	LALITPUR	Lalitpur	Mahanagarpalika	12	Hill	Urban
3054	Bagmati	LALITPUR	Lalitpur	Mahanagarpalika	13	Hill	Urban
3055	Bagmati	LALITPUR	Lalitpur	Mahanagarpalika	14	Hill	Urban
3056	Bagmati	LALITPUR	Lalitpur	Mahanagarpalika	15	Hill	Urban
3057	Bagmati	LALITPUR	Lalitpur	Mahanagarpalika	16	Hill	Urban
3058	Bagmati	LALITPUR	Lalitpur	Mahanagarpalika	17	Hill	Urban
3059	Bagmati	LALITPUR	Lalitpur	Mahanagarpalika	18	Hill	Urban
3060	Bagmati	LALITPUR	Lalitpur	Mahanagarpalika	19	Hill	Urban
3061	Bagmati	LALITPUR	Lalitpur	Mahanagarpalika	20	Hill	Urban
3062	Bagmati	LALITPUR	Lalitpur	Mahanagarpalika	21	Hill	Urban
3063	Bagmati	LALITPUR	Lalitpur	Mahanagarpalika	22	Hill	Urban
3064	Bagmati	LALITPUR	Lalitpur	Mahanagarpalika	23	Hill	Urban
3065	Bagmati	LALITPUR	Lalitpur	Mahanagarpalika	24	Hill	Urban
3066	Bagmati	LALITPUR	Lalitpur	Mahanagarpalika	25	Hill	Urban
3067	Bagmati	LALITPUR	Lalitpur	Mahanagarpalika	26	Hill	Urban
3068	Bagmati	LALITPUR	Lalitpur	Mahanagarpalika	27	Hill	Urban
3069	Bagmati	LALITPUR	Lalitpur	Mahanagarpalika	28	Hill	Urban
3070	Bagmati	LALITPUR	Lalitpur	Mahanagarpalika	29	Hill	Urban
3071	Bagmati	LALITPUR	Mahalaxmi	Nagarpalika	1	Hill	Urban
3072	Bagmati	LALITPUR	Mahalaxmi	Nagarpalika	2	Hill	Urban
3073	Bagmati	LALITPUR	Mahalaxmi	Nagarpalika	3	Hill	Urban
3074	Bagmati	LALITPUR	Mahalaxmi	Nagarpalika	4	Hill	Urban
3075	Bagmati	LALITPUR	Mahalaxmi	Nagarpalika	5	Hill	Urban
3076	Bagmati	LALITPUR	Mahalaxmi	Nagarpalika	6	Hill	Urban
3077	Bagmati	LALITPUR	Mahalaxmi	Nagarpalika	7	Hill	Urban
3078	Bagmati	LALITPUR	Mahalaxmi	Nagarpalika	8	Hill	Urban
3079	Bagmati	LALITPUR	Mahalaxmi	Nagarpalika	9	Hill	Urban
3080	Bagmati	LALITPUR	Mahalaxmi	Nagarpalika	10	Hill	Rural
3081	Bagmati	LALITPUR	Mahankal	Gaunpalika	1	Hill	Rural
3082	Bagmati	LALITPUR	Mahankal	Gaunpalika	2	Hill	Rural
3083	Bagmati	LALITPUR	Mahankal	Gaunpalika	3	Hill	Rural
3084	Bagmati	LALITPUR	Mahankal	Gaunpalika	4	Hill	Rural
3085	Bagmati	LALITPUR	Mahankal	Gaunpalika	5	Hill	Rural
3086	Bagmati	LALITPUR	Mahankal	Gaunpalika	6	Hill	Rural
MAKWANPUR							
3087	Bagmati	MAKWANPUR	Bagmati	Gaunpalika	1	Hill	Rural
3088	Bagmati	MAKWANPUR	Bagmati	Gaunpalika	2	Hill	Rural
3089	Bagmati	MAKWANPUR	Bagmati	Gaunpalika	3	Hill	Rural
3090	Bagmati	MAKWANPUR	Bagmati	Gaunpalika	4	Hill	Rural
3091	Bagmati	MAKWANPUR	Bagmati	Gaunpalika	5	Hill	Rural
3092	Bagmati	MAKWANPUR	Bagmati	Gaunpalika	6	Hill	Rural
3093	Bagmati	MAKWANPUR	Bagmati	Gaunpalika	7	Hill	Rural
3094	Bagmati	MAKWANPUR	Bagmati	Gaunpalika	8	Hill	Rural
3095	Bagmati	MAKWANPUR	Bagmati	Gaunpalika	9	Hill	Rural
3096	Bagmati	MAKWANPUR	Bakaiya	Gaunpalika	1	Hill	Rural
3097	Bagmati	MAKWANPUR	Bakaiya	Gaunpalika	2	Hill	Rural
3098	Bagmati	MAKWANPUR	Bakaiya	Gaunpalika	3	Hill	Rural
3099	Bagmati	MAKWANPUR	Bakaiya	Gaunpalika	4	Hill	Rural
3100	Bagmati	MAKWANPUR	Bakaiya	Gaunpalika	5	Hill	Rural
3101	Bagmati	MAKWANPUR	Bakaiya	Gaunpalika	6	Hill	Rural
3102	Bagmati	MAKWANPUR	Bakaiya	Gaunpalika	7	Hill	Rural
3103	Bagmati	MAKWANPUR	Bakaiya	Gaunpalika	8	Hill	Rural

S.N.	Province	DISTRICT	GaPa_NaPa	Type_GN	Ward	Ecological	Category
3104	Bagmati	MAKWANPUR	Bakaiya	Gaunpalika	9	Hill	Rural
3105	Bagmati	MAKWANPUR	Bakaiya	Gaunpalika	10	Hill	Rural
3106	Bagmati	MAKWANPUR	Bakaiya	Gaunpalika	11	Hill	Rural
3107	Bagmati	MAKWANPUR	Bakaiya	Gaunpalika	12	Hill	Rural
3108	Bagmati	MAKWANPUR	Bhimphedi	Gaunpalika	1	Hill	Rural
3109	Bagmati	MAKWANPUR	Bhimphedi	Gaunpalika	2	Hill	Rural
3110	Bagmati	MAKWANPUR	Bhimphedi	Gaunpalika	3	Hill	Rural
3111	Bagmati	MAKWANPUR	Bhimphedi	Gaunpalika	4	Hill	Rural
3112	Bagmati	MAKWANPUR	Bhimphedi	Gaunpalika	5	Hill	Rural
3113	Bagmati	MAKWANPUR	Bhimphedi	Gaunpalika	6	Hill	Rural
3114	Bagmati	MAKWANPUR	Bhimphedi	Gaunpalika	7	Hill	Rural
3115	Bagmati	MAKWANPUR	Bhimphedi	Gaunpalika	8	Hill	Rural
3116	Bagmati	MAKWANPUR	Bhimphedi	Gaunpalika	9	Hill	Rural
3117	Bagmati	MAKWANPUR	Hetauda	Upamahanagarpalika	1	Hill	Peri Urban
3118	Bagmati	MAKWANPUR	Hetauda	Upamahanagarpalika	2	Hill	Urban
3119	Bagmati	MAKWANPUR	Hetauda	Upamahanagarpalika	3	Hill	Peri Urban
3120	Bagmati	MAKWANPUR	Hetauda	Upamahanagarpalika	4	Hill	Urban
3121	Bagmati	MAKWANPUR	Hetauda	Upamahanagarpalika	5	Hill	Urban
3122	Bagmati	MAKWANPUR	Hetauda	Upamahanagarpalika	6	Hill	Peri Urban
3123	Bagmati	MAKWANPUR	Hetauda	Upamahanagarpalika	7	Hill	Urban
3124	Bagmati	MAKWANPUR	Hetauda	Upamahanagarpalika	8	Hill	Urban
3125	Bagmati	MAKWANPUR	Hetauda	Upamahanagarpalika	9	Hill	Urban
3126	Bagmati	MAKWANPUR	Hetauda	Upamahanagarpalika	10	Hill	Urban
3127	Bagmati	MAKWANPUR	Hetauda	Upamahanagarpalika	11	Hill	Urban
3128	Bagmati	MAKWANPUR	Hetauda	Upamahanagarpalika	12	Hill	Peri Urban
3129	Bagmati	MAKWANPUR	Hetauda	Upamahanagarpalika	13	Hill	Peri Urban
3130	Bagmati	MAKWANPUR	Hetauda	Upamahanagarpalika	14	Hill	Peri Urban
3131	Bagmati	MAKWANPUR	Hetauda	Upamahanagarpalika	15	Hill	Peri Urban
3132	Bagmati	MAKWANPUR	Hetauda	Upamahanagarpalika	16	Hill	Peri Urban
3133	Bagmati	MAKWANPUR	Hetauda	Upamahanagarpalika	17	Hill	Peri Urban
3134	Bagmati	MAKWANPUR	Hetauda	Upamahanagarpalika	18	Hill	Rural
3135	Bagmati	MAKWANPUR	Hetauda	Upamahanagarpalika	19	Hill	Rural
3136	Bagmati	MAKWANPUR	Indrasarowar	Gaunpalika	1	Hill	Rural
3137	Bagmati	MAKWANPUR	Indrasarowar	Gaunpalika	2	Hill	Rural
3138	Bagmati	MAKWANPUR	Indrasarowar	Gaunpalika	3	Hill	Rural
3139	Bagmati	MAKWANPUR	Indrasarowar	Gaunpalika	4	Hill	Rural
3140	Bagmati	MAKWANPUR	Indrasarowar	Gaunpalika	5	Hill	Rural
3141	Bagmati	MAKWANPUR	Kailash	Gaunpalika	1	Hill	Rural
3142	Bagmati	MAKWANPUR	Kailash	Gaunpalika	2	Hill	Rural
3143	Bagmati	MAKWANPUR	Kailash	Gaunpalika	3	Hill	Rural
3144	Bagmati	MAKWANPUR	Kailash	Gaunpalika	4	Hill	Rural
3145	Bagmati	MAKWANPUR	Kailash	Gaunpalika	5	Hill	Rural
3146	Bagmati	MAKWANPUR	Kailash	Gaunpalika	6	Hill	Rural
3147	Bagmati	MAKWANPUR	Kailash	Gaunpalika	7	Hill	Rural
3148	Bagmati	MAKWANPUR	Kailash	Gaunpalika	8	Hill	Rural
3149	Bagmati	MAKWANPUR	Kailash	Gaunpalika	9	Hill	Rural
3150	Bagmati	MAKWANPUR	Kailash	Gaunpalika	10	Hill	Rural
3151	Bagmati	MAKWANPUR	Makawanpurgadhi	Gaunpalika	1	Hill	Rural
3152	Bagmati	MAKWANPUR	Makawanpurgadhi	Gaunpalika	2	Hill	Rural
3153	Bagmati	MAKWANPUR	Makawanpurgadhi	Gaunpalika	3	Hill	Rural
3154	Bagmati	MAKWANPUR	Makawanpurgadhi	Gaunpalika	4	Hill	Urban
3155	Bagmati	MAKWANPUR	Makawanpurgadhi	Gaunpalika	5	Hill	Rural
3156	Bagmati	MAKWANPUR	Makawanpurgadhi	Gaunpalika	6	Hill	Rural
3157	Bagmati	MAKWANPUR	Makawanpurgadhi	Gaunpalika	7	Hill	Rural
3158	Bagmati	MAKWANPUR	Makawanpurgadhi	Gaunpalika	8	Hill	Rural
3159	Bagmati	MAKWANPUR	Manahari	Gaunpalika	1	Hill	Rural
3160	Bagmati	MAKWANPUR	Manahari	Gaunpalika	2	Hill	Rural
3161	Bagmati	MAKWANPUR	Manahari	Gaunpalika	3	Hill	Peri Urban
3162	Bagmati	MAKWANPUR	Manahari	Gaunpalika	4	Hill	Rural
3163	Bagmati	MAKWANPUR	Manahari	Gaunpalika	5	Hill	Rural
3164	Bagmati	MAKWANPUR	Manahari	Gaunpalika	6	Hill	Rural
3165	Bagmati	MAKWANPUR	Manahari	Gaunpalika	7	Hill	Urban
3166	Bagmati	MAKWANPUR	Manahari	Gaunpalika	8	Hill	Peri Urban
3167	Bagmati	MAKWANPUR	Manahari	Gaunpalika	9	Hill	Rural

S.N.	Province	DISTRICT	GaPa_NaPa	Type_GN	Ward	Ecological	Category
3168	Bagmati	MAKWANPUR	Raksirang	Gaunpalika	1	Hill	Rural
3169	Bagmati	MAKWANPUR	Raksirang	Gaunpalika	2	Hill	Rural
3170	Bagmati	MAKWANPUR	Raksirang	Gaunpalika	3	Hill	Rural
3171	Bagmati	MAKWANPUR	Raksirang	Gaunpalika	4	Hill	Rural
3172	Bagmati	MAKWANPUR	Raksirang	Gaunpalika	5	Hill	Rural
3173	Bagmati	MAKWANPUR	Raksirang	Gaunpalika	6	Hill	Rural
3174	Bagmati	MAKWANPUR	Raksirang	Gaunpalika	7	Hill	Rural
3175	Bagmati	MAKWANPUR	Raksirang	Gaunpalika	8	Hill	Rural
3176	Bagmati	MAKWANPUR	Raksirang	Gaunpalika	9	Hill	Rural
3177	Bagmati	MAKWANPUR	Thaha	Nagarpalika	1	Hill	Urban
3178	Bagmati	MAKWANPUR	Thaha	Nagarpalika	2	Hill	Rural
3179	Bagmati	MAKWANPUR	Thaha	Nagarpalika	3	Hill	Rural
3180	Bagmati	MAKWANPUR	Thaha	Nagarpalika	4	Hill	Rural
3181	Bagmati	MAKWANPUR	Thaha	Nagarpalika	5	Hill	Rural
3182	Bagmati	MAKWANPUR	Thaha	Nagarpalika	6	Hill	Urban
3183	Bagmati	MAKWANPUR	Thaha	Nagarpalika	7	Hill	Rural
3184	Bagmati	MAKWANPUR	Thaha	Nagarpalika	8	Hill	Rural
3185	Bagmati	MAKWANPUR	Thaha	Nagarpalika	9	Hill	Rural
3186	Bagmati	MAKWANPUR	Thaha	Nagarpalika	10	Hill	Rural
3187	Bagmati	MAKWANPUR	Thaha	Nagarpalika	11	Hill	Rural
3188	Bagmati	MAKWANPUR	Thaha	Nagarpalika	12	Hill	Rural
NUWAKOT							
3189	Bagmati	NUWAKOT	Belkotgadhi	Nagarpalika	1	Hill	Rural
3190	Bagmati	NUWAKOT	Belkotgadhi	Nagarpalika	2	Hill	Rural
3191	Bagmati	NUWAKOT	Belkotgadhi	Nagarpalika	3	Hill	Rural
3192	Bagmati	NUWAKOT	Belkotgadhi	Nagarpalika	4	Hill	Rural
3193	Bagmati	NUWAKOT	Belkotgadhi	Nagarpalika	5	Hill	Peri Urban
3194	Bagmati	NUWAKOT	Belkotgadhi	Nagarpalika	6	Hill	Rural
3195	Bagmati	NUWAKOT	Belkotgadhi	Nagarpalika	7	Hill	Peri Urban
3196	Bagmati	NUWAKOT	Belkotgadhi	Nagarpalika	8	Hill	Rural
3197	Bagmati	NUWAKOT	Belkotgadhi	Nagarpalika	9	Hill	Rural
3198	Bagmati	NUWAKOT	Belkotgadhi	Nagarpalika	10	Hill	Peri Urban
3199	Bagmati	NUWAKOT	Belkotgadhi	Nagarpalika	11	Hill	Rural
3200	Bagmati	NUWAKOT	Belkotgadhi	Nagarpalika	12	Hill	Rural
3201	Bagmati	NUWAKOT	Belkotgadhi	Nagarpalika	13	Hill	Rural
3202	Bagmati	NUWAKOT	Bidur	Nagarpalika	1	Hill	Peri Urban
3203	Bagmati	NUWAKOT	Bidur	Nagarpalika	2	Hill	Peri Urban
3204	Bagmati	NUWAKOT	Bidur	Nagarpalika	3	Hill	Peri Urban
3205	Bagmati	NUWAKOT	Bidur	Nagarpalika	4	Hill	Urban
3206	Bagmati	NUWAKOT	Bidur	Nagarpalika	5	Hill	Peri Urban
3207	Bagmati	NUWAKOT	Bidur	Nagarpalika	6	Hill	Peri Urban
3208	Bagmati	NUWAKOT	Bidur	Nagarpalika	7	Hill	Rural
3209	Bagmati	NUWAKOT	Bidur	Nagarpalika	8	Hill	Peri Urban
3210	Bagmati	NUWAKOT	Bidur	Nagarpalika	9	Hill	Peri Urban
3211	Bagmati	NUWAKOT	Bidur	Nagarpalika	10	Hill	Rural
3212	Bagmati	NUWAKOT	Bidur	Nagarpalika	11	Hill	Rural
3213	Bagmati	NUWAKOT	Bidur	Nagarpalika	12	Hill	Urban
3214	Bagmati	NUWAKOT	Bidur	Nagarpalika	13	Hill	Rural
3215	Bagmati	NUWAKOT	Dupcheshwor	Gaunpalika	1	Hill	Rural
3216	Bagmati	NUWAKOT	Dupcheshwor	Gaunpalika	2	Hill	Rural
3217	Bagmati	NUWAKOT	Dupcheshwor	Gaunpalika	3	Hill	Rural
3218	Bagmati	NUWAKOT	Dupcheshwor	Gaunpalika	4	Hill	Rural
3219	Bagmati	NUWAKOT	Dupcheshwor	Gaunpalika	5	Hill	Rural
3220	Bagmati	NUWAKOT	Dupcheshwor	Gaunpalika	6	Hill	Rural
3221	Bagmati	NUWAKOT	Dupcheshwor	Gaunpalika	7	Hill	Rural
3222	Bagmati	NUWAKOT	Kakani	Gaunpalika	1	Hill	Peri Urban
3223	Bagmati	NUWAKOT	Kakani	Gaunpalika	2	Hill	Peri Urban
3224	Bagmati	NUWAKOT	Kakani	Gaunpalika	3	Hill	Rural
3225	Bagmati	NUWAKOT	Kakani	Gaunpalika	4	Hill	Peri Urban
3226	Bagmati	NUWAKOT	Kakani	Gaunpalika	5	Hill	Rural
3227	Bagmati	NUWAKOT	Kakani	Gaunpalika	6	Hill	Peri Urban
3228	Bagmati	NUWAKOT	Kakani	Gaunpalika	7	Hill	Rural
3229	Bagmati	NUWAKOT	Kakani	Gaunpalika	8	Hill	Rural
3230	Bagmati	NUWAKOT	Kispang	Gaunpalika	1	Hill	Rural

S.N.	Province	DISTRICT	GaPa_NaPa	Type_GN	Ward	Ecological	Category
3231	Bagmati	NUWAKOT	Kispang	Gaunpalika	2	Hill	Urban
3232	Bagmati	NUWAKOT	Kispang	Gaunpalika	3	Hill	Urban
3233	Bagmati	NUWAKOT	Kispang	Gaunpalika	4	Hill	Rural
3234	Bagmati	NUWAKOT	Kispang	Gaunpalika	5	Hill	Urban
3235	Bagmati	NUWAKOT	Likhu	Gaunpalika	1	Hill	Peri Urban
3236	Bagmati	NUWAKOT	Likhu	Gaunpalika	2	Hill	Peri Urban
3237	Bagmati	NUWAKOT	Likhu	Gaunpalika	3	Hill	Rural
3238	Bagmati	NUWAKOT	Likhu	Gaunpalika	4	Hill	Peri Urban
3239	Bagmati	NUWAKOT	Likhu	Gaunpalika	5	Hill	Peri Urban
3240	Bagmati	NUWAKOT	Likhu	Gaunpalika	6	Hill	Rural
3241	Bagmati	NUWAKOT	Myagang	Gaunpalika	1	Hill	Rural
3242	Bagmati	NUWAKOT	Myagang	Gaunpalika	2	Hill	Rural
3243	Bagmati	NUWAKOT	Myagang	Gaunpalika	3	Hill	Rural
3244	Bagmati	NUWAKOT	Myagang	Gaunpalika	4	Hill	Rural
3245	Bagmati	NUWAKOT	Myagang	Gaunpalika	5	Hill	Rural
3246	Bagmati	NUWAKOT	Myagang	Gaunpalika	6	Hill	Rural
3247	Bagmati	NUWAKOT	Panchakanya	Gaunpalika	1	Hill	Rural
3248	Bagmati	NUWAKOT	Panchakanya	Gaunpalika	2	Hill	Peri Urban
3249	Bagmati	NUWAKOT	Panchakanya	Gaunpalika	3	Hill	Rural
3250	Bagmati	NUWAKOT	Panchakanya	Gaunpalika	4	Hill	Rural
3251	Bagmati	NUWAKOT	Panchakanya	Gaunpalika	5	Hill	Rural
3252	Bagmati	NUWAKOT	Shivapuri	Gaunpalika	1	Hill	Rural
3253	Bagmati	NUWAKOT	Shivapuri	Gaunpalika	2	Hill	Rural
3254	Bagmati	NUWAKOT	Shivapuri	Gaunpalika	3	Hill	Rural
3255	Bagmati	NUWAKOT	Shivapuri	Gaunpalika	4	Hill	Rural
3256	Bagmati	NUWAKOT	Shivapuri	Gaunpalika	5	Hill	Rural
3257	Bagmati	NUWAKOT	Shivapuri	Gaunpalika	6	Hill	Rural
3258	Bagmati	NUWAKOT	Shivapuri	Gaunpalika	7	Hill	Rural
3259	Bagmati	NUWAKOT	Shivapuri	Gaunpalika	8	Hill	Rural
3260	Bagmati	NUWAKOT	Suryagadhi	Gaunpalika	1	Hill	Rural
3261	Bagmati	NUWAKOT	Suryagadhi	Gaunpalika	2	Hill	Rural
3262	Bagmati	NUWAKOT	Suryagadhi	Gaunpalika	3	Hill	Peri Urban
3263	Bagmati	NUWAKOT	Suryagadhi	Gaunpalika	4	Hill	Peri Urban
3264	Bagmati	NUWAKOT	Suryagadhi	Gaunpalika	5	Hill	Peri Urban
3265	Bagmati	NUWAKOT	Tadi	Gaunpalika	1	Hill	Rural
3266	Bagmati	NUWAKOT	Tadi	Gaunpalika	2	Hill	Rural
3267	Bagmati	NUWAKOT	Tadi	Gaunpalika	3	Hill	Peri Urban
3268	Bagmati	NUWAKOT	Tadi	Gaunpalika	4	Hill	Rural
3269	Bagmati	NUWAKOT	Tadi	Gaunpalika	5	Hill	Peri Urban
3270	Bagmati	NUWAKOT	Tadi	Gaunpalika	6	Hill	Rural
3271	Bagmati	NUWAKOT	Tarakeshwor	Gaunpalika	1	Hill	Rural
3272	Bagmati	NUWAKOT	Tarakeshwor	Gaunpalika	2	Hill	Peri Urban
3273	Bagmati	NUWAKOT	Tarakeshwor	Gaunpalika	3	Hill	Rural
3274	Bagmati	NUWAKOT	Tarakeshwor	Gaunpalika	4	Hill	Rural
3275	Bagmati	NUWAKOT	Tarakeshwor	Gaunpalika	5	Hill	Rural
3276	Bagmati	NUWAKOT	Tarakeshwor	Gaunpalika	6	Hill	Rural
RAMECHHAP							
3277	Bagmati	RAMECHHAP	Doramba	Gaunpalika	1	Hill	Rural
3278	Bagmati	RAMECHHAP	Doramba	Gaunpalika	2	Hill	Rural
3279	Bagmati	RAMECHHAP	Doramba	Gaunpalika	3	Hill	Rural
3280	Bagmati	RAMECHHAP	Doramba	Gaunpalika	4	Hill	Rural
3281	Bagmati	RAMECHHAP	Doramba	Gaunpalika	5	Hill	Rural
3282	Bagmati	RAMECHHAP	Doramba	Gaunpalika	6	Hill	Rural
3283	Bagmati	RAMECHHAP	Doramba	Gaunpalika	7	Hill	Rural
3284	Bagmati	RAMECHHAP	Gokulganga	Gaunpalika	1	Hill	Rural
3285	Bagmati	RAMECHHAP	Gokulganga	Gaunpalika	2	Hill	Rural
3286	Bagmati	RAMECHHAP	Gokulganga	Gaunpalika	3	Hill	Rural
3287	Bagmati	RAMECHHAP	Gokulganga	Gaunpalika	4	Hill	Rural
3288	Bagmati	RAMECHHAP	Gokulganga	Gaunpalika	5	Hill	Rural
3289	Bagmati	RAMECHHAP	Gokulganga	Gaunpalika	6	Hill	Rural
3290	Bagmati	RAMECHHAP	Khandadevi	Gaunpalika	1	Hill	Rural
3291	Bagmati	RAMECHHAP	Khandadevi	Gaunpalika	2	Hill	Rural
3292	Bagmati	RAMECHHAP	Khandadevi	Gaunpalika	3	Hill	Rural
3293	Bagmati	RAMECHHAP	Khandadevi	Gaunpalika	4	Hill	Rural

S.N.	Province	DISTRICT	GaPa_NaPa	Type_GN	Ward	Ecological	Category
3294	Bagmati	RAMECHHAP	Khandadevi	Gaunpalika	5	Hill	Rural
3295	Bagmati	RAMECHHAP	Khandadevi	Gaunpalika	6	Hill	Rural
3296	Bagmati	RAMECHHAP	Khandadevi	Gaunpalika	7	Hill	Rural
3297	Bagmati	RAMECHHAP	Khandadevi	Gaunpalika	8	Hill	Rural
3298	Bagmati	RAMECHHAP	Khandadevi	Gaunpalika	9	Hill	Rural
3299	Bagmati	RAMECHHAP	Likhu Tamakoshi	Gaunpalika	1	Hill	Rural
3300	Bagmati	RAMECHHAP	Likhu Tamakoshi	Gaunpalika	2	Hill	Rural
3301	Bagmati	RAMECHHAP	Likhu Tamakoshi	Gaunpalika	3	Hill	Rural
3302	Bagmati	RAMECHHAP	Likhu Tamakoshi	Gaunpalika	4	Hill	Rural
3303	Bagmati	RAMECHHAP	Likhu Tamakoshi	Gaunpalika	5	Hill	Rural
3304	Bagmati	RAMECHHAP	Likhu Tamakoshi	Gaunpalika	6	Hill	Rural
3305	Bagmati	RAMECHHAP	Likhu Tamakoshi	Gaunpalika	7	Hill	Rural
3306	Bagmati	RAMECHHAP	Manthali	Nagarpalika	1	Hill	Urban
3307	Bagmati	RAMECHHAP	Manthali	Nagarpalika	2	Hill	Rural
3308	Bagmati	RAMECHHAP	Manthali	Nagarpalika	3	Hill	Rural
3309	Bagmati	RAMECHHAP	Manthali	Nagarpalika	4	Hill	Rural
3310	Bagmati	RAMECHHAP	Manthali	Nagarpalika	5	Hill	Rural
3311	Bagmati	RAMECHHAP	Manthali	Nagarpalika	6	Hill	Rural
3312	Bagmati	RAMECHHAP	Manthali	Nagarpalika	7	Hill	Rural
3313	Bagmati	RAMECHHAP	Manthali	Nagarpalika	8	Hill	Rural
3314	Bagmati	RAMECHHAP	Manthali	Nagarpalika	9	Hill	Rural
3315	Bagmati	RAMECHHAP	Manthali	Nagarpalika	10	Hill	Rural
3316	Bagmati	RAMECHHAP	Manthali	Nagarpalika	11	Hill	Rural
3317	Bagmati	RAMECHHAP	Manthali	Nagarpalika	12	Hill	Rural
3318	Bagmati	RAMECHHAP	Manthali	Nagarpalika	13	Hill	Rural
3319	Bagmati	RAMECHHAP	Manthali	Nagarpalika	14	Hill	Rural
3320	Bagmati	RAMECHHAP	Ramechhap	Nagarpalika	1	Hill	Rural
3321	Bagmati	RAMECHHAP	Ramechhap	Nagarpalika	2	Hill	Rural
3322	Bagmati	RAMECHHAP	Ramechhap	Nagarpalika	3	Hill	Rural
3323	Bagmati	RAMECHHAP	Ramechhap	Nagarpalika	4	Hill	Rural
3324	Bagmati	RAMECHHAP	Ramechhap	Nagarpalika	5	Hill	Rural
3325	Bagmati	RAMECHHAP	Ramechhap	Nagarpalika	6	Hill	Rural
3326	Bagmati	RAMECHHAP	Ramechhap	Nagarpalika	7	Hill	Rural
3327	Bagmati	RAMECHHAP	Ramechhap	Nagarpalika	8	Hill	Rural
3328	Bagmati	RAMECHHAP	Ramechhap	Nagarpalika	9	Hill	Rural
3329	Bagmati	RAMECHHAP	Sunapati	Gaunpalika	1	Hill	Rural
3330	Bagmati	RAMECHHAP	Sunapati	Gaunpalika	2	Hill	Rural
3331	Bagmati	RAMECHHAP	Sunapati	Gaunpalika	3	Hill	Rural
3332	Bagmati	RAMECHHAP	Sunapati	Gaunpalika	4	Hill	Rural
3333	Bagmati	RAMECHHAP	Sunapati	Gaunpalika	5	Hill	Rural
3334	Bagmati	RAMECHHAP	Umakunda	Gaunpalika	1	Hill	Rural
3335	Bagmati	RAMECHHAP	Umakunda	Gaunpalika	2	Hill	Rural
3336	Bagmati	RAMECHHAP	Umakunda	Gaunpalika	3	Hill	Rural
3337	Bagmati	RAMECHHAP	Umakunda	Gaunpalika	4	Hill	Rural
3338	Bagmati	RAMECHHAP	Umakunda	Gaunpalika	5	Hill	Rural
3339	Bagmati	RAMECHHAP	Umakunda	Gaunpalika	6	Hill	Rural
3340	Bagmati	RAMECHHAP	Umakunda	Gaunpalika	7	Hill	Rural
RASUWA							
3341	Bagmati	RASUWA	Aamachhodingmo	Gaunpalika	1	Mountain	Rural
3342	Bagmati	RASUWA	Aamachhodingmo	Gaunpalika	2	Mountain	Rural
3343	Bagmati	RASUWA	Aamachhodingmo	Gaunpalika	3	Mountain	Rural
3344	Bagmati	RASUWA	Aamachhodingmo	Gaunpalika	4	Mountain	Rural
3345	Bagmati	RASUWA	Aamachhodingmo	Gaunpalika	5	Mountain	Rural
3346	Bagmati	RASUWA	Gosaikunda	Gaunpalika	1	Mountain	Rural
3347	Bagmati	RASUWA	Gosaikunda	Gaunpalika	2	Mountain	Rural
3348	Bagmati	RASUWA	Gosaikunda	Gaunpalika	3	Mountain	Rural
3349	Bagmati	RASUWA	Gosaikunda	Gaunpalika	4	Mountain	Rural
3350	Bagmati	RASUWA	Gosaikunda	Gaunpalika	5	Mountain	Rural
3351	Bagmati	RASUWA	Gosaikunda	Gaunpalika	6	Mountain	Rural
3352	Bagmati	RASUWA	Naukunda	Gaunpalika	1	Mountain	Rural
3353	Bagmati	RASUWA	Naukunda	Gaunpalika	2	Mountain	Rural
3354	Bagmati	RASUWA	Naukunda	Gaunpalika	3	Mountain	Rural
3355	Bagmati	RASUWA	Naukunda	Gaunpalika	4	Mountain	Rural
3356	Bagmati	RASUWA	Naukunda	Gaunpalika	5	Mountain	Urban

S.N.	Province	DISTRICT	GaPa_NaPa	Type_GN	Ward	Ecological	Category
3357	Bagmati	RASUWA	Naukunda	Gaunpalika	6	Mountain	Rural
3358	Bagmati	RASUWA	Shuva Kalika	Gaunpalika	1	Mountain	Rural
3359	Bagmati	RASUWA	Shuva Kalika	Gaunpalika	2	Mountain	Urban
3360	Bagmati	RASUWA	Shuva Kalika	Gaunpalika	3	Mountain	Urban
3361	Bagmati	RASUWA	Shuva Kalika	Gaunpalika	4	Mountain	Urban
3362	Bagmati	RASUWA	Shuva Kalika	Gaunpalika	5	Mountain	Urban
3363	Bagmati	RASUWA	Uttargaya	Gaunpalika	1	Mountain	Rural
3364	Bagmati	RASUWA	Uttargaya	Gaunpalika	2	Mountain	Rural
3365	Bagmati	RASUWA	Uttargaya	Gaunpalika	3	Mountain	Rural
3366	Bagmati	RASUWA	Uttargaya	Gaunpalika	4	Mountain	Rural
3367	Bagmati	RASUWA	Uttargaya	Gaunpalika	5	Mountain	Urban
SINDHULI							
3368	Bagmati	SINDHULI	Dudhouli	Nagarpalika	1	Hill	Rural
3369	Bagmati	SINDHULI	Dudhouli	Nagarpalika	2	Hill	Rural
3370	Bagmati	SINDHULI	Dudhouli	Nagarpalika	3	Hill	Rural
3371	Bagmati	SINDHULI	Dudhouli	Nagarpalika	4	Hill	Rural
3372	Bagmati	SINDHULI	Dudhouli	Nagarpalika	5	Hill	Rural
3373	Bagmati	SINDHULI	Dudhouli	Nagarpalika	6	Hill	Rural
3374	Bagmati	SINDHULI	Dudhouli	Nagarpalika	7	Hill	Rural
3375	Bagmati	SINDHULI	Dudhouli	Nagarpalika	8	Hill	Rural
3376	Bagmati	SINDHULI	Dudhouli	Nagarpalika	9	Hill	Urban
3377	Bagmati	SINDHULI	Dudhouli	Nagarpalika	10	Hill	Urban
3378	Bagmati	SINDHULI	Dudhouli	Nagarpalika	11	Hill	Rural
3379	Bagmati	SINDHULI	Dudhouli	Nagarpalika	12	Hill	Rural
3380	Bagmati	SINDHULI	Dudhouli	Nagarpalika	13	Hill	Rural
3381	Bagmati	SINDHULI	Dudhouli	Nagarpalika	14	Hill	Rural
3382	Bagmati	SINDHULI	Ghyanglekha	Gaunpalika	1	Hill	Rural
3383	Bagmati	SINDHULI	Ghyanglekha	Gaunpalika	2	Hill	Rural
3384	Bagmati	SINDHULI	Ghyanglekha	Gaunpalika	3	Hill	Rural
3385	Bagmati	SINDHULI	Ghyanglekha	Gaunpalika	4	Hill	Rural
3386	Bagmati	SINDHULI	Ghyanglekha	Gaunpalika	5	Hill	Rural
3387	Bagmati	SINDHULI	Golanjor	Gaunpalika	1	Hill	Rural
3388	Bagmati	SINDHULI	Golanjor	Gaunpalika	2	Hill	Rural
3389	Bagmati	SINDHULI	Golanjor	Gaunpalika	3	Hill	Rural
3390	Bagmati	SINDHULI	Golanjor	Gaunpalika	4	Hill	Rural
3391	Bagmati	SINDHULI	Golanjor	Gaunpalika	5	Hill	Rural
3392	Bagmati	SINDHULI	Golanjor	Gaunpalika	6	Hill	Rural
3393	Bagmati	SINDHULI	Golanjor	Gaunpalika	7	Hill	Rural
3394	Bagmati	SINDHULI	Hariharpurgaghi	Gaunpalika	1	Hill	Rural
3395	Bagmati	SINDHULI	Hariharpurgaghi	Gaunpalika	2	Hill	Rural
3396	Bagmati	SINDHULI	Hariharpurgaghi	Gaunpalika	3	Hill	Rural
3397	Bagmati	SINDHULI	Hariharpurgaghi	Gaunpalika	4	Hill	Rural
3398	Bagmati	SINDHULI	Hariharpurgaghi	Gaunpalika	5	Hill	Rural
3399	Bagmati	SINDHULI	Hariharpurgaghi	Gaunpalika	6	Hill	Rural
3400	Bagmati	SINDHULI	Hariharpurgaghi	Gaunpalika	7	Hill	Rural
3401	Bagmati	SINDHULI	Hariharpurgaghi	Gaunpalika	8	Hill	Rural
3402	Bagmati	SINDHULI	Kamalamai	Nagarpalika	1	Hill	Rural
3403	Bagmati	SINDHULI	Kamalamai	Nagarpalika	2	Hill	Rural
3404	Bagmati	SINDHULI	Kamalamai	Nagarpalika	3	Hill	Rural
3405	Bagmati	SINDHULI	Kamalamai	Nagarpalika	4	Hill	Peri Urban
3406	Bagmati	SINDHULI	Kamalamai	Nagarpalika	5	Hill	Peri Urban
3407	Bagmati	SINDHULI	Kamalamai	Nagarpalika	6	Hill	Urban
3408	Bagmati	SINDHULI	Kamalamai	Nagarpalika	7	Hill	Rural
3409	Bagmati	SINDHULI	Kamalamai	Nagarpalika	8	Hill	Rural
3410	Bagmati	SINDHULI	Kamalamai	Nagarpalika	9	Hill	Rural
3411	Bagmati	SINDHULI	Kamalamai	Nagarpalika	10	Hill	Rural
3412	Bagmati	SINDHULI	Kamalamai	Nagarpalika	11	Hill	Rural
3413	Bagmati	SINDHULI	Kamalamai	Nagarpalika	12	Hill	Rural
3414	Bagmati	SINDHULI	Kamalamai	Nagarpalika	13	Hill	Rural
3415	Bagmati	SINDHULI	Kamalamai	Nagarpalika	14	Hill	Rural
3416	Bagmati	SINDHULI	Marin	Gaunpalika	1	Hill	Rural
3417	Bagmati	SINDHULI	Marin	Gaunpalika	2	Hill	Rural
3418	Bagmati	SINDHULI	Marin	Gaunpalika	3	Hill	Rural
3419	Bagmati	SINDHULI	Marin	Gaunpalika	4	Hill	Rural

S.N.	Province	DISTRICT	GaPa_NaPa	Type_GN	Ward	Ecological	Category
3420	Bagmati	SINDHULI	Marin	Gaunpalika	5	Hill	Rural
3421	Bagmati	SINDHULI	Marin	Gaunpalika	6	Hill	Rural
3422	Bagmati	SINDHULI	Marin	Gaunpalika	7	Hill	Rural
3423	Bagmati	SINDHULI	Phikkal	Gaunpalika	1	Hill	Rural
3424	Bagmati	SINDHULI	Phikkal	Gaunpalika	2	Hill	Rural
3425	Bagmati	SINDHULI	Phikkal	Gaunpalika	3	Hill	Rural
3426	Bagmati	SINDHULI	Phikkal	Gaunpalika	4	Hill	Rural
3427	Bagmati	SINDHULI	Phikkal	Gaunpalika	5	Hill	Rural
3428	Bagmati	SINDHULI	Phikkal	Gaunpalika	6	Hill	Rural
3429	Bagmati	SINDHULI	Sunkoshi	Gaunpalika	1	Hill	Rural
3430	Bagmati	SINDHULI	Sunkoshi	Gaunpalika	2	Hill	Rural
3431	Bagmati	SINDHULI	Sunkoshi	Gaunpalika	3	Hill	Rural
3432	Bagmati	SINDHULI	Sunkoshi	Gaunpalika	4	Hill	Rural
3433	Bagmati	SINDHULI	Sunkoshi	Gaunpalika	5	Hill	Rural
3434	Bagmati	SINDHULI	Sunkoshi	Gaunpalika	6	Hill	Rural
3435	Bagmati	SINDHULI	Sunkoshi	Gaunpalika	7	Hill	Rural
3436	Bagmati	SINDHULI	Tinpatan	Gaunpalika	1	Hill	Rural
3437	Bagmati	SINDHULI	Tinpatan	Gaunpalika	2	Hill	Rural
3438	Bagmati	SINDHULI	Tinpatan	Gaunpalika	3	Hill	Rural
3439	Bagmati	SINDHULI	Tinpatan	Gaunpalika	4	Hill	Rural
3440	Bagmati	SINDHULI	Tinpatan	Gaunpalika	5	Hill	Rural
3441	Bagmati	SINDHULI	Tinpatan	Gaunpalika	6	Hill	Rural
3442	Bagmati	SINDHULI	Tinpatan	Gaunpalika	7	Hill	Rural
3443	Bagmati	SINDHULI	Tinpatan	Gaunpalika	8	Hill	Rural
3444	Bagmati	SINDHULI	Tinpatan	Gaunpalika	9	Hill	Rural
3445	Bagmati	SINDHULI	Tinpatan	Gaunpalika	10	Hill	Rural
3446	Bagmati	SINDHULI	Tinpatan	Gaunpalika	11	Hill	Rural
SINDHUPALCHOK							
3447	Bagmati	SINDHUPALCHOK	Bahrabise	Nagarpalika	1	Mountain	Rural
3448	Bagmati	SINDHUPALCHOK	Bahrabise	Nagarpalika	2	Mountain	Rural
3449	Bagmati	SINDHUPALCHOK	Bahrabise	Nagarpalika	3	Mountain	Urban
3450	Bagmati	SINDHUPALCHOK	Bahrabise	Nagarpalika	4	Mountain	Urban
3451	Bagmati	SINDHUPALCHOK	Bahrabise	Nagarpalika	5	Mountain	Urban
3452	Bagmati	SINDHUPALCHOK	Bahrabise	Nagarpalika	6	Mountain	Rural
3453	Bagmati	SINDHUPALCHOK	Bahrabise	Nagarpalika	7	Mountain	Rural
3454	Bagmati	SINDHUPALCHOK	Bahrabise	Nagarpalika	8	Mountain	Rural
3455	Bagmati	SINDHUPALCHOK	Bahrabise	Nagarpalika	9	Mountain	Urban
3456	Bagmati	SINDHUPALCHOK	Balephi	Gaunpalika	1	Mountain	Rural
3457	Bagmati	SINDHUPALCHOK	Balephi	Gaunpalika	2	Mountain	Rural
3458	Bagmati	SINDHUPALCHOK	Balephi	Gaunpalika	3	Mountain	Rural
3459	Bagmati	SINDHUPALCHOK	Balephi	Gaunpalika	4	Mountain	Rural
3460	Bagmati	SINDHUPALCHOK	Balephi	Gaunpalika	5	Mountain	Rural
3461	Bagmati	SINDHUPALCHOK	Balephi	Gaunpalika	6	Mountain	Urban
3462	Bagmati	SINDHUPALCHOK	Balephi	Gaunpalika	7	Mountain	Urban
3463	Bagmati	SINDHUPALCHOK	Balephi	Gaunpalika	8	Mountain	Urban
3464	Bagmati	SINDHUPALCHOK	Bhotekoshi	Gaunpalika	1	Mountain	Rural
3465	Bagmati	SINDHUPALCHOK	Bhotekoshi	Gaunpalika	2	Mountain	Rural
3466	Bagmati	SINDHUPALCHOK	Bhotekoshi	Gaunpalika	3	Mountain	Rural
3467	Bagmati	SINDHUPALCHOK	Bhotekoshi	Gaunpalika	4	Mountain	Rural
3468	Bagmati	SINDHUPALCHOK	Bhotekoshi	Gaunpalika	5	Mountain	Rural
3469	Bagmati	SINDHUPALCHOK	Choutara Sangachowkgadhi	Nagarpalika	1	Mountain	Rural
3470	Bagmati	SINDHUPALCHOK	Choutara Sangachowkgadhi	Nagarpalika	2	Mountain	Rural
3471	Bagmati	SINDHUPALCHOK	Choutara Sangachowkgadhi	Nagarpalika	3	Mountain	Rural
3472	Bagmati	SINDHUPALCHOK	Choutara Sangachowkgadhi	Nagarpalika	4	Mountain	Rural
3473	Bagmati	SINDHUPALCHOK	Choutara Sangachowkgadhi	Nagarpalika	5	Mountain	Urban
3474	Bagmati	SINDHUPALCHOK	Choutara Sangachowkgadhi	Nagarpalika	6	Mountain	Rural
3475	Bagmati	SINDHUPALCHOK	Choutara Sangachowkgadhi	Nagarpalika	7	Mountain	Rural
3476	Bagmati	SINDHUPALCHOK	Choutara Sangachowkgadhi	Nagarpalika	8	Mountain	Rural
3477	Bagmati	SINDHUPALCHOK	Choutara Sangachowkgadhi	Nagarpalika	9	Mountain	Rural
3478	Bagmati	SINDHUPALCHOK	Choutara Sangachowkgadhi	Nagarpalika	10	Mountain	Rural
3479	Bagmati	SINDHUPALCHOK	Choutara Sangachowkgadhi	Nagarpalika	11	Mountain	Rural
3480	Bagmati	SINDHUPALCHOK	Choutara Sangachowkgadhi	Nagarpalika	12	Mountain	Rural
3481	Bagmati	SINDHUPALCHOK	Choutara Sangachowkgadhi	Nagarpalika	13	Mountain	Urban
3482	Bagmati	SINDHUPALCHOK	Choutara Sangachowkgadhi	Nagarpalika	14	Mountain	Rural

S.N.	Province	DISTRICT	GaPa_NaPa	Type_GN	Ward	Ecological	Category
3483	Bagmati	SINDHUPALCHOK	Helambu	Gaunpalika	1	Mountain	Rural
3484	Bagmati	SINDHUPALCHOK	Helambu	Gaunpalika	2	Mountain	Rural
3485	Bagmati	SINDHUPALCHOK	Helambu	Gaunpalika	3	Mountain	Rural
3486	Bagmati	SINDHUPALCHOK	Helambu	Gaunpalika	4	Mountain	Rural
3487	Bagmati	SINDHUPALCHOK	Helambu	Gaunpalika	5	Mountain	Rural
3488	Bagmati	SINDHUPALCHOK	Helambu	Gaunpalika	6	Mountain	Rural
3489	Bagmati	SINDHUPALCHOK	Helambu	Gaunpalika	7	Mountain	Rural
3490	Bagmati	SINDHUPALCHOK	Indrawoti	Gaunpalika	1	Mountain	Rural
3491	Bagmati	SINDHUPALCHOK	Indrawoti	Gaunpalika	2	Mountain	Rural
3492	Bagmati	SINDHUPALCHOK	Indrawoti	Gaunpalika	3	Mountain	Rural
3493	Bagmati	SINDHUPALCHOK	Indrawoti	Gaunpalika	4	Mountain	Rural
3494	Bagmati	SINDHUPALCHOK	Indrawoti	Gaunpalika	5	Mountain	Rural
3495	Bagmati	SINDHUPALCHOK	Indrawoti	Gaunpalika	6	Mountain	Rural
3496	Bagmati	SINDHUPALCHOK	Indrawoti	Gaunpalika	7	Mountain	Urban
3497	Bagmati	SINDHUPALCHOK	Indrawoti	Gaunpalika	8	Mountain	Urban
3498	Bagmati	SINDHUPALCHOK	Indrawoti	Gaunpalika	9	Mountain	Rural
3499	Bagmati	SINDHUPALCHOK	Indrawoti	Gaunpalika	10	Mountain	Urban
3500	Bagmati	SINDHUPALCHOK	Indrawoti	Gaunpalika	11	Mountain	Urban
3501	Bagmati	SINDHUPALCHOK	Indrawoti	Gaunpalika	12	Mountain	Urban
3502	Bagmati	SINDHUPALCHOK	Jugal	Gaunpalika	1	Mountain	Rural
3503	Bagmati	SINDHUPALCHOK	Jugal	Gaunpalika	2	Mountain	Rural
3504	Bagmati	SINDHUPALCHOK	Jugal	Gaunpalika	3	Mountain	Rural
3505	Bagmati	SINDHUPALCHOK	Jugal	Gaunpalika	4	Mountain	Rural
3506	Bagmati	SINDHUPALCHOK	Jugal	Gaunpalika	5	Mountain	Rural
3507	Bagmati	SINDHUPALCHOK	Jugal	Gaunpalika	6	Mountain	Rural
3508	Bagmati	SINDHUPALCHOK	Jugal	Gaunpalika	7	Mountain	Rural
3509	Bagmati	SINDHUPALCHOK	Lisankhu Pakhar	Gaunpalika	1	Mountain	Rural
3510	Bagmati	SINDHUPALCHOK	Lisankhu Pakhar	Gaunpalika	2	Mountain	Rural
3511	Bagmati	SINDHUPALCHOK	Lisankhu Pakhar	Gaunpalika	3	Mountain	Rural
3512	Bagmati	SINDHUPALCHOK	Lisankhu Pakhar	Gaunpalika	4	Mountain	Rural
3513	Bagmati	SINDHUPALCHOK	Lisankhu Pakhar	Gaunpalika	5	Mountain	Rural
3514	Bagmati	SINDHUPALCHOK	Lisankhu Pakhar	Gaunpalika	6	Mountain	Rural
3515	Bagmati	SINDHUPALCHOK	Lisankhu Pakhar	Gaunpalika	7	Mountain	Rural
3516	Bagmati	SINDHUPALCHOK	Melanchi	Nagarpalika	1	Mountain	Rural
3517	Bagmati	SINDHUPALCHOK	Melanchi	Nagarpalika	2	Mountain	Rural
3518	Bagmati	SINDHUPALCHOK	Melanchi	Nagarpalika	3	Mountain	Rural
3519	Bagmati	SINDHUPALCHOK	Melanchi	Nagarpalika	4	Mountain	Rural
3520	Bagmati	SINDHUPALCHOK	Melanchi	Nagarpalika	5	Mountain	Rural
3521	Bagmati	SINDHUPALCHOK	Melanchi	Nagarpalika	6	Mountain	Rural
3522	Bagmati	SINDHUPALCHOK	Melanchi	Nagarpalika	7	Mountain	Urban
3523	Bagmati	SINDHUPALCHOK	Melanchi	Nagarpalika	8	Mountain	Rural
3524	Bagmati	SINDHUPALCHOK	Melanchi	Nagarpalika	9	Mountain	Rural
3525	Bagmati	SINDHUPALCHOK	Melanchi	Nagarpalika	10	Mountain	Urban
3526	Bagmati	SINDHUPALCHOK	Melanchi	Nagarpalika	11	Mountain	Urban
3527	Bagmati	SINDHUPALCHOK	Melanchi	Nagarpalika	12	Mountain	Urban
3528	Bagmati	SINDHUPALCHOK	Melanchi	Nagarpalika	13	Mountain	Urban
3529	Bagmati	SINDHUPALCHOK	Panchpokhari Thangpal	Gaunpalika	1	Mountain	Rural
3530	Bagmati	SINDHUPALCHOK	Panchpokhari Thangpal	Gaunpalika	2	Mountain	Rural
3531	Bagmati	SINDHUPALCHOK	Panchpokhari Thangpal	Gaunpalika	3	Mountain	Rural
3532	Bagmati	SINDHUPALCHOK	Panchpokhari Thangpal	Gaunpalika	4	Mountain	Rural
3533	Bagmati	SINDHUPALCHOK	Panchpokhari Thangpal	Gaunpalika	5	Mountain	Rural
3534	Bagmati	SINDHUPALCHOK	Panchpokhari Thangpal	Gaunpalika	6	Mountain	Rural
3535	Bagmati	SINDHUPALCHOK	Panchpokhari Thangpal	Gaunpalika	7	Mountain	Rural
3536	Bagmati	SINDHUPALCHOK	Panchpokhari Thangpal	Gaunpalika	8	Mountain	Rural
3537	Bagmati	SINDHUPALCHOK	Sunkoshi	Gaunpalika	1	Mountain	Rural
3538	Bagmati	SINDHUPALCHOK	Sunkoshi	Gaunpalika	2	Mountain	Rural
3539	Bagmati	SINDHUPALCHOK	Sunkoshi	Gaunpalika	3	Mountain	Rural
3540	Bagmati	SINDHUPALCHOK	Sunkoshi	Gaunpalika	4	Mountain	Rural
3541	Bagmati	SINDHUPALCHOK	Sunkoshi	Gaunpalika	5	Mountain	Rural
3542	Bagmati	SINDHUPALCHOK	Sunkoshi	Gaunpalika	6	Mountain	Rural
3543	Bagmati	SINDHUPALCHOK	Sunkoshi	Gaunpalika	7	Mountain	Rural
3544	Bagmati	SINDHUPALCHOK	Tripurasundari	Gaunpalika	1	Mountain	Rural
3545	Bagmati	SINDHUPALCHOK	Tripurasundari	Gaunpalika	2	Mountain	Rural
3546	Bagmati	SINDHUPALCHOK	Tripurasundari	Gaunpalika	3	Mountain	Rural

S.N.	Province	DISTRICT	GaPa_NaPa	Type_GN	Ward	Ecological	Category
3547	Bagmati	SINDHUPALCHOK	Tripurasundari	Gaunpalika	4	Mountain	Rural
3548	Bagmati	SINDHUPALCHOK	Tripurasundari	Gaunpalika	5	Mountain	Rural
3549	Bagmati	SINDHUPALCHOK	Tripurasundari	Gaunpalika	6	Mountain	Rural
BAGLUNG							
3550	Gandaki	BAGLUNG	Badigad	Gaunpalika	1	Hill	Rural
3551	Gandaki	BAGLUNG	Badigad	Gaunpalika	2	Hill	Urban
3552	Gandaki	BAGLUNG	Badigad	Gaunpalika	3	Hill	Rural
3553	Gandaki	BAGLUNG	Badigad	Gaunpalika	4	Hill	Rural
3554	Gandaki	BAGLUNG	Badigad	Gaunpalika	5	Hill	Rural
3555	Gandaki	BAGLUNG	Badigad	Gaunpalika	6	Hill	Rural
3556	Gandaki	BAGLUNG	Badigad	Gaunpalika	7	Hill	Rural
3557	Gandaki	BAGLUNG	Badigad	Gaunpalika	8	Hill	Rural
3558	Gandaki	BAGLUNG	Badigad	Gaunpalika	9	Hill	Rural
3559	Gandaki	BAGLUNG	Badigad	Gaunpalika	10	Hill	Rural
3560	Gandaki	BAGLUNG	Baglung	Nagarpalika	1	Hill	Urban
3561	Gandaki	BAGLUNG	Baglung	Nagarpalika	2	Hill	Urban
3562	Gandaki	BAGLUNG	Baglung	Nagarpalika	3	Hill	Urban
3563	Gandaki	BAGLUNG	Baglung	Nagarpalika	4	Hill	Peri Urban
3564	Gandaki	BAGLUNG	Baglung	Nagarpalika	5	Hill	Rural
3565	Gandaki	BAGLUNG	Baglung	Nagarpalika	6	Hill	Peri Urban
3566	Gandaki	BAGLUNG	Baglung	Nagarpalika	7	Hill	Peri Urban
3567	Gandaki	BAGLUNG	Baglung	Nagarpalika	8	Hill	Peri Urban
3568	Gandaki	BAGLUNG	Baglung	Nagarpalika	9	Hill	Rural
3569	Gandaki	BAGLUNG	Baglung	Nagarpalika	10	Hill	Rural
3570	Gandaki	BAGLUNG	Baglung	Nagarpalika	11	Hill	Rural
3571	Gandaki	BAGLUNG	Baglung	Nagarpalika	12	Hill	Peri Urban
3572	Gandaki	BAGLUNG	Baglung	Nagarpalika	13	Hill	Peri Urban
3573	Gandaki	BAGLUNG	Baglung	Nagarpalika	14	Hill	Peri Urban
3574	Gandaki	BAGLUNG	Bareng	Gaunpalika	1	Hill	Rural
3575	Gandaki	BAGLUNG	Bareng	Gaunpalika	2	Hill	Rural
3576	Gandaki	BAGLUNG	Bareng	Gaunpalika	3	Hill	Rural
3577	Gandaki	BAGLUNG	Bareng	Gaunpalika	4	Hill	Rural
3578	Gandaki	BAGLUNG	Bareng	Gaunpalika	5	Hill	Rural
3579	Gandaki	BAGLUNG	Dhorpatan	Nagarpalika	1	Hill	Urban
3580	Gandaki	BAGLUNG	Dhorpatan	Nagarpalika	2	Hill	Rural
3581	Gandaki	BAGLUNG	Dhorpatan	Nagarpalika	3	Hill	Rural
3582	Gandaki	BAGLUNG	Dhorpatan	Nagarpalika	4	Hill	Rural
3583	Gandaki	BAGLUNG	Dhorpatan	Nagarpalika	5	Hill	Rural
3584	Gandaki	BAGLUNG	Dhorpatan	Nagarpalika	6	Hill	Rural
3585	Gandaki	BAGLUNG	Dhorpatan	Nagarpalika	7	Hill	Rural
3586	Gandaki	BAGLUNG	Dhorpatan	Nagarpalika	8	Hill	Rural
3587	Gandaki	BAGLUNG	Dhorpatan	Nagarpalika	9	Hill	Rural
3588	Gandaki	BAGLUNG	Galkot	Nagarpalika	1	Hill	Rural
3589	Gandaki	BAGLUNG	Galkot	Nagarpalika	2	Hill	Rural
3590	Gandaki	BAGLUNG	Galkot	Nagarpalika	3	Hill	Urban
3591	Gandaki	BAGLUNG	Galkot	Nagarpalika	4	Hill	Rural
3592	Gandaki	BAGLUNG	Galkot	Nagarpalika	5	Hill	Rural
3593	Gandaki	BAGLUNG	Galkot	Nagarpalika	6	Hill	Urban
3594	Gandaki	BAGLUNG	Galkot	Nagarpalika	7	Hill	Rural
3595	Gandaki	BAGLUNG	Galkot	Nagarpalika	8	Hill	Rural
3596	Gandaki	BAGLUNG	Galkot	Nagarpalika	9	Hill	Rural
3597	Gandaki	BAGLUNG	Galkot	Nagarpalika	10	Hill	Rural
3598	Gandaki	BAGLUNG	Galkot	Nagarpalika	11	Hill	Rural
3599	Gandaki	BAGLUNG	Jaimuni	Nagarpalika	1	Hill	Peri Urban
3600	Gandaki	BAGLUNG	Jaimuni	Nagarpalika	2	Hill	Rural
3601	Gandaki	BAGLUNG	Jaimuni	Nagarpalika	3	Hill	Rural
3602	Gandaki	BAGLUNG	Jaimuni	Nagarpalika	4	Hill	Rural
3603	Gandaki	BAGLUNG	Jaimuni	Nagarpalika	5	Hill	Rural
3604	Gandaki	BAGLUNG	Jaimuni	Nagarpalika	6	Hill	Rural
3605	Gandaki	BAGLUNG	Jaimuni	Nagarpalika	7	Hill	Rural
3606	Gandaki	BAGLUNG	Jaimuni	Nagarpalika	8	Hill	Rural
3607	Gandaki	BAGLUNG	Jaimuni	Nagarpalika	9	Hill	Rural
3608	Gandaki	BAGLUNG	Jaimuni	Nagarpalika	10	Hill	Rural
3609	Gandaki	BAGLUNG	Katkehola	Gaunpalika	1	Hill	Peri Urban

S.N.	Province	DISTRICT	GaPa_NaPa	Type_GN	Ward	Ecological	Category
3610	Gandaki	BAGLUNG	Kathekhola	Gaunpalika	2	Hill	Rural
3611	Gandaki	BAGLUNG	Kathekhola	Gaunpalika	3	Hill	Rural
3612	Gandaki	BAGLUNG	Kathekhola	Gaunpalika	4	Hill	Urban
3613	Gandaki	BAGLUNG	Kathekhola	Gaunpalika	5	Hill	Urban
3614	Gandaki	BAGLUNG	Kathekhola	Gaunpalika	6	Hill	Rural
3615	Gandaki	BAGLUNG	Kathekhola	Gaunpalika	7	Hill	Rural
3616	Gandaki	BAGLUNG	Kathekhola	Gaunpalika	8	Hill	Rural
3617	Gandaki	BAGLUNG	Nisikhola	Gaunpalika	1	Hill	Rural
3618	Gandaki	BAGLUNG	Nisikhola	Gaunpalika	2	Hill	Rural
3619	Gandaki	BAGLUNG	Nisikhola	Gaunpalika	3	Hill	Rural
3620	Gandaki	BAGLUNG	Nisikhola	Gaunpalika	4	Hill	Rural
3621	Gandaki	BAGLUNG	Nisikhola	Gaunpalika	5	Hill	Rural
3622	Gandaki	BAGLUNG	Nisikhola	Gaunpalika	6	Hill	Rural
3623	Gandaki	BAGLUNG	Nisikhola	Gaunpalika	7	Hill	Rural
3624	Gandaki	BAGLUNG	Tamankhola	Gaunpalika	1	Hill	Rural
3625	Gandaki	BAGLUNG	Tamankhola	Gaunpalika	2	Hill	Rural
3626	Gandaki	BAGLUNG	Tamankhola	Gaunpalika	3	Hill	Rural
3627	Gandaki	BAGLUNG	Tamankhola	Gaunpalika	4	Hill	Rural
3628	Gandaki	BAGLUNG	Tamankhola	Gaunpalika	5	Hill	Rural
3629	Gandaki	BAGLUNG	Tamankhola	Gaunpalika	6	Hill	Rural
3630	Gandaki	BAGLUNG	Tarakhola	Gaunpalika	1	Hill	Rural
3631	Gandaki	BAGLUNG	Tarakhola	Gaunpalika	2	Hill	Rural
3632	Gandaki	BAGLUNG	Tarakhola	Gaunpalika	3	Hill	Rural
3633	Gandaki	BAGLUNG	Tarakhola	Gaunpalika	4	Hill	Rural
3634	Gandaki	BAGLUNG	Tarakhola	Gaunpalika	5	Hill	Rural
GORKHA							
3635	Gandaki	GORKHA	Aarughat	Gaunpalika	1	Hill	Rural
3636	Gandaki	GORKHA	Aarughat	Gaunpalika	2	Hill	Rural
3637	Gandaki	GORKHA	Aarughat	Gaunpalika	3	Hill	Rural
3638	Gandaki	GORKHA	Aarughat	Gaunpalika	4	Hill	Rural
3639	Gandaki	GORKHA	Aarughat	Gaunpalika	5	Hill	Rural
3640	Gandaki	GORKHA	Aarughat	Gaunpalika	6	Hill	Rural
3641	Gandaki	GORKHA	Aarughat	Gaunpalika	7	Hill	Rural
3642	Gandaki	GORKHA	Aarughat	Gaunpalika	8	Hill	Rural
3643	Gandaki	GORKHA	Aarughat	Gaunpalika	9	Hill	Urban
3644	Gandaki	GORKHA	Aarughat	Gaunpalika	10	Hill	Rural
3645	Gandaki	GORKHA	Ajirkot	Gaunpalika	1	Hill	Rural
3646	Gandaki	GORKHA	Ajirkot	Gaunpalika	2	Hill	Rural
3647	Gandaki	GORKHA	Ajirkot	Gaunpalika	3	Hill	Rural
3648	Gandaki	GORKHA	Ajirkot	Gaunpalika	4	Hill	Rural
3649	Gandaki	GORKHA	Ajirkot	Gaunpalika	5	Hill	Rural
3650	Gandaki	GORKHA	Barpak Sulikot	Gaunpalika	1	Hill	Rural
3651	Gandaki	GORKHA	Barpak Sulikot	Gaunpalika	2	Hill	Rural
3652	Gandaki	GORKHA	Barpak Sulikot	Gaunpalika	3	Hill	Rural
3653	Gandaki	GORKHA	Barpak Sulikot	Gaunpalika	4	Hill	Rural
3654	Gandaki	GORKHA	Barpak Sulikot	Gaunpalika	5	Hill	Rural
3655	Gandaki	GORKHA	Barpak Sulikot	Gaunpalika	6	Hill	Rural
3656	Gandaki	GORKHA	Barpak Sulikot	Gaunpalika	7	Hill	Rural
3657	Gandaki	GORKHA	Barpak Sulikot	Gaunpalika	8	Hill	Rural
3658	Gandaki	GORKHA	Bhimsenthapa	Gaunpalika	1	Hill	Rural
3659	Gandaki	GORKHA	Bhimsenthapa	Gaunpalika	2	Hill	Rural
3660	Gandaki	GORKHA	Bhimsenthapa	Gaunpalika	3	Hill	Rural
3661	Gandaki	GORKHA	Bhimsenthapa	Gaunpalika	4	Hill	Rural
3662	Gandaki	GORKHA	Bhimsenthapa	Gaunpalika	5	Hill	Rural
3663	Gandaki	GORKHA	Bhimsenthapa	Gaunpalika	6	Hill	Rural
3664	Gandaki	GORKHA	Bhimsenthapa	Gaunpalika	7	Hill	Rural
3665	Gandaki	GORKHA	Bhimsenthapa	Gaunpalika	8	Hill	Rural
3666	Gandaki	GORKHA	Chumanubri	Gaunpalika	1	Hill	Rural
3667	Gandaki	GORKHA	Chumanubri	Gaunpalika	2	Hill	Rural
3668	Gandaki	GORKHA	Chumanubri	Gaunpalika	3	Hill	Rural
3669	Gandaki	GORKHA	Chumanubri	Gaunpalika	4	Hill	Rural
3670	Gandaki	GORKHA	Chumanubri	Gaunpalika	5	Hill	Rural
3671	Gandaki	GORKHA	Chumanubri	Gaunpalika	6	Hill	Rural
3672	Gandaki	GORKHA	Chumanubri	Gaunpalika	7	Hill	Rural

S.N.	Province	DISTRICT	GaPa_NaPa	Type_GN	Ward	Ecological	Category
3673	Gandaki	GORKHA	Dharche	Gaunpalika	1	Hill	Rural
3674	Gandaki	GORKHA	Dharche	Gaunpalika	2	Hill	Rural
3675	Gandaki	GORKHA	Dharche	Gaunpalika	3	Hill	Rural
3676	Gandaki	GORKHA	Dharche	Gaunpalika	4	Hill	Rural
3677	Gandaki	GORKHA	Dharche	Gaunpalika	5	Hill	Rural
3678	Gandaki	GORKHA	Dharche	Gaunpalika	6	Hill	Rural
3679	Gandaki	GORKHA	Dharche	Gaunpalika	7	Hill	Rural
3680	Gandaki	GORKHA	Gandaki	Gaunpalika	1	Hill	Rural
3681	Gandaki	GORKHA	Gandaki	Gaunpalika	2	Hill	Rural
3682	Gandaki	GORKHA	Gandaki	Gaunpalika	3	Hill	Rural
3683	Gandaki	GORKHA	Gandaki	Gaunpalika	4	Hill	Rural
3684	Gandaki	GORKHA	Gandaki	Gaunpalika	5	Hill	Rural
3685	Gandaki	GORKHA	Gandaki	Gaunpalika	6	Hill	Rural
3686	Gandaki	GORKHA	Gandaki	Gaunpalika	7	Hill	Rural
3687	Gandaki	GORKHA	Gandaki	Gaunpalika	8	Hill	Rural
3688	Gandaki	GORKHA	Gorkha	Nagarpalika	1	Hill	Rural
3689	Gandaki	GORKHA	Gorkha	Nagarpalika	2	Hill	Rural
3690	Gandaki	GORKHA	Gorkha	Nagarpalika	3	Hill	Rural
3691	Gandaki	GORKHA	Gorkha	Nagarpalika	4	Hill	Rural
3692	Gandaki	GORKHA	Gorkha	Nagarpalika	5	Hill	Rural
3693	Gandaki	GORKHA	Gorkha	Nagarpalika	6	Hill	Urban
3694	Gandaki	GORKHA	Gorkha	Nagarpalika	7	Hill	Peri Urban
3695	Gandaki	GORKHA	Gorkha	Nagarpalika	8	Hill	Peri Urban
3696	Gandaki	GORKHA	Gorkha	Nagarpalika	9	Hill	Peri Urban
3697	Gandaki	GORKHA	Gorkha	Nagarpalika	10	Hill	Peri Urban
3698	Gandaki	GORKHA	Gorkha	Nagarpalika	11	Hill	Peri Urban
3699	Gandaki	GORKHA	Gorkha	Nagarpalika	12	Hill	Peri Urban
3700	Gandaki	GORKHA	Gorkha	Nagarpalika	13	Hill	Rural
3701	Gandaki	GORKHA	Gorkha	Nagarpalika	14	Hill	Rural
3702	Gandaki	GORKHA	Palungtar	Nagarpalika	1	Hill	Rural
3703	Gandaki	GORKHA	Palungtar	Nagarpalika	2	Hill	Rural
3704	Gandaki	GORKHA	Palungtar	Nagarpalika	3	Hill	Rural
3705	Gandaki	GORKHA	Palungtar	Nagarpalika	4	Hill	Urban
3706	Gandaki	GORKHA	Palungtar	Nagarpalika	5	Hill	Urban
3707	Gandaki	GORKHA	Palungtar	Nagarpalika	6	Hill	Rural
3708	Gandaki	GORKHA	Palungtar	Nagarpalika	7	Hill	Rural
3709	Gandaki	GORKHA	Palungtar	Nagarpalika	8	Hill	Rural
3710	Gandaki	GORKHA	Palungtar	Nagarpalika	9	Hill	Rural
3711	Gandaki	GORKHA	Palungtar	Nagarpalika	10	Hill	Rural
3712	Gandaki	GORKHA	Shahid Lakhan	Gaunpalika	1	Hill	Rural
3713	Gandaki	GORKHA	Shahid Lakhan	Gaunpalika	2	Hill	Rural
3714	Gandaki	GORKHA	Shahid Lakhan	Gaunpalika	3	Hill	Rural
3715	Gandaki	GORKHA	Shahid Lakhan	Gaunpalika	4	Hill	Rural
3716	Gandaki	GORKHA	Shahid Lakhan	Gaunpalika	5	Hill	Rural
3717	Gandaki	GORKHA	Shahid Lakhan	Gaunpalika	6	Hill	Rural
3718	Gandaki	GORKHA	Shahid Lakhan	Gaunpalika	7	Hill	Rural
3719	Gandaki	GORKHA	Shahid Lakhan	Gaunpalika	8	Hill	Rural
3720	Gandaki	GORKHA	Shahid Lakhan	Gaunpalika	9	Hill	Rural
3721	Gandaki	GORKHA	Siranchowk	Gaunpalika	1	Hill	Rural
3722	Gandaki	GORKHA	Siranchowk	Gaunpalika	2	Hill	Rural
3723	Gandaki	GORKHA	Siranchowk	Gaunpalika	3	Hill	Rural
3724	Gandaki	GORKHA	Siranchowk	Gaunpalika	4	Hill	Rural
3725	Gandaki	GORKHA	Siranchowk	Gaunpalika	5	Hill	Rural
3726	Gandaki	GORKHA	Siranchowk	Gaunpalika	6	Hill	Rural
3727	Gandaki	GORKHA	Siranchowk	Gaunpalika	7	Hill	Rural
3728	Gandaki	GORKHA	Siranchowk	Gaunpalika	8	Hill	Rural
KASKI							
3729	Gandaki	KASKI	Annapurna	Gaunpalika	1	Hill	Peri Urban
3730	Gandaki	KASKI	Annapurna	Gaunpalika	2	Hill	Peri Urban
3731	Gandaki	KASKI	Annapurna	Gaunpalika	3	Hill	Rural
3732	Gandaki	KASKI	Annapurna	Gaunpalika	4	Hill	Rural
3733	Gandaki	KASKI	Annapurna	Gaunpalika	5	Hill	Urban
3734	Gandaki	KASKI	Annapurna	Gaunpalika	6	Hill	Urban
3735	Gandaki	KASKI	Annapurna	Gaunpalika	7	Hill	Rural

S.N.	Province	DISTRICT	GaPa_NaPa	Type_GN	Ward	Ecological	Category
3736	Gandaki	KASKI	Annapurna	Gaunpalika	8	Hill	Rural
3737	Gandaki	KASKI	Annapurna	Gaunpalika	9	Hill	Rural
3738	Gandaki	KASKI	Annapurna	Gaunpalika	10	Hill	Rural
3739	Gandaki	KASKI	Annapurna	Gaunpalika	11	Hill	Rural
3740	Gandaki	KASKI	Machhapuchchhre	Gaunpalika	1	Hill	Rural
3741	Gandaki	KASKI	Machhapuchchhre	Gaunpalika	2	Hill	Rural
3742	Gandaki	KASKI	Machhapuchchhre	Gaunpalika	3	Hill	Peri Urban
3743	Gandaki	KASKI	Machhapuchchhre	Gaunpalika	4	Hill	Peri Urban
3744	Gandaki	KASKI	Machhapuchchhre	Gaunpalika	5	Hill	Rural
3745	Gandaki	KASKI	Machhapuchchhre	Gaunpalika	6	Hill	Rural
3746	Gandaki	KASKI	Machhapuchchhre	Gaunpalika	7	Hill	Rural
3747	Gandaki	KASKI	Machhapuchchhre	Gaunpalika	8	Hill	Rural
3748	Gandaki	KASKI	Machhapuchchhre	Gaunpalika	9	Hill	Rural
3749	Gandaki	KASKI	Madi	Gaunpalika	1	Hill	Rural
3750	Gandaki	KASKI	Madi	Gaunpalika	2	Hill	Rural
3751	Gandaki	KASKI	Madi	Gaunpalika	3	Hill	Rural
3752	Gandaki	KASKI	Madi	Gaunpalika	4	Hill	Rural
3753	Gandaki	KASKI	Madi	Gaunpalika	5	Hill	Rural
3754	Gandaki	KASKI	Madi	Gaunpalika	6	Hill	Rural
3755	Gandaki	KASKI	Madi	Gaunpalika	7	Hill	Rural
3756	Gandaki	KASKI	Madi	Gaunpalika	8	Hill	Rural
3757	Gandaki	KASKI	Madi	Gaunpalika	9	Hill	Rural
3758	Gandaki	KASKI	Madi	Gaunpalika	10	Hill	Rural
3759	Gandaki	KASKI	Madi	Gaunpalika	11	Hill	Rural
3760	Gandaki	KASKI	Madi	Gaunpalika	12	Hill	Rural
3761	Gandaki	KASKI	Pokhara	Mahanagarpalika	1	Hill	Urban
3762	Gandaki	KASKI	Pokhara	Mahanagarpalika	2	Hill	Urban
3763	Gandaki	KASKI	Pokhara	Mahanagarpalika	3	Hill	Urban
3764	Gandaki	KASKI	Pokhara	Mahanagarpalika	4	Hill	Urban
3765	Gandaki	KASKI	Pokhara	Mahanagarpalika	5	Hill	Urban
3766	Gandaki	KASKI	Pokhara	Mahanagarpalika	6	Hill	Urban
3767	Gandaki	KASKI	Pokhara	Mahanagarpalika	7	Hill	Urban
3768	Gandaki	KASKI	Pokhara	Mahanagarpalika	8	Hill	Urban
3769	Gandaki	KASKI	Pokhara	Mahanagarpalika	9	Hill	Urban
3770	Gandaki	KASKI	Pokhara	Mahanagarpalika	10	Hill	Urban
3771	Gandaki	KASKI	Pokhara	Mahanagarpalika	11	Hill	Urban
3772	Gandaki	KASKI	Pokhara	Mahanagarpalika	12	Hill	Urban
3773	Gandaki	KASKI	Pokhara	Mahanagarpalika	13	Hill	Peri Urban
3774	Gandaki	KASKI	Pokhara	Mahanagarpalika	14	Hill	Urban
3775	Gandaki	KASKI	Pokhara	Mahanagarpalika	15	Hill	Urban
3776	Gandaki	KASKI	Pokhara	Mahanagarpalika	16	Hill	Peri Urban
3777	Gandaki	KASKI	Pokhara	Mahanagarpalika	17	Hill	Urban
3778	Gandaki	KASKI	Pokhara	Mahanagarpalika	18	Hill	Peri Urban
3779	Gandaki	KASKI	Pokhara	Mahanagarpalika	19	Hill	Peri Urban
3780	Gandaki	KASKI	Pokhara	Mahanagarpalika	20	Hill	Rural
3781	Gandaki	KASKI	Pokhara	Mahanagarpalika	21	Hill	Rural
3782	Gandaki	KASKI	Pokhara	Mahanagarpalika	22	Hill	Rural
3783	Gandaki	KASKI	Pokhara	Mahanagarpalika	23	Hill	Rural
3784	Gandaki	KASKI	Pokhara	Mahanagarpalika	24	Hill	Peri Urban
3785	Gandaki	KASKI	Pokhara	Mahanagarpalika	25	Hill	Peri Urban
3786	Gandaki	KASKI	Pokhara	Mahanagarpalika	26	Hill	Peri Urban
3787	Gandaki	KASKI	Pokhara	Mahanagarpalika	27	Hill	Peri Urban
3788	Gandaki	KASKI	Pokhara	Mahanagarpalika	28	Hill	Rural
3789	Gandaki	KASKI	Pokhara	Mahanagarpalika	29	Hill	Urban
3790	Gandaki	KASKI	Pokhara	Mahanagarpalika	30	Hill	Peri Urban
3791	Gandaki	KASKI	Pokhara	Mahanagarpalika	31	Hill	Peri Urban
3792	Gandaki	KASKI	Pokhara	Mahanagarpalika	32	Hill	Peri Urban
3793	Gandaki	KASKI	Pokhara	Mahanagarpalika	33	Hill	Rural
3794	Gandaki	KASKI	Rupa	Gaunpalika	1	Hill	Rural
3795	Gandaki	KASKI	Rupa	Gaunpalika	2	Hill	Rural
3796	Gandaki	KASKI	Rupa	Gaunpalika	3	Hill	Rural
3797	Gandaki	KASKI	Rupa	Gaunpalika	4	Hill	Rural
3798	Gandaki	KASKI	Rupa	Gaunpalika	5	Hill	Rural
3799	Gandaki	KASKI	Rupa	Gaunpalika	6	Hill	Rural

S.N.	Province	DISTRICT	GaPa_NaPa	Type_GN	Ward	Ecological	Category
3800	Gandaki	KASKI	Rupa	Gaunpalika	7	Hill	Rural
LAMJUNG							
3801	Gandaki	LAMJUNG	Bensishahar	Nagarpalika	1	Hill	Rural
3802	Gandaki	LAMJUNG	Bensishahar	Nagarpalika	2	Hill	Rural
3803	Gandaki	LAMJUNG	Bensishahar	Nagarpalika	3	Hill	Rural
3804	Gandaki	LAMJUNG	Bensishahar	Nagarpalika	4	Hill	Rural
3805	Gandaki	LAMJUNG	Bensishahar	Nagarpalika	5	Hill	Rural
3806	Gandaki	LAMJUNG	Bensishahar	Nagarpalika	6	Hill	Rural
3807	Gandaki	LAMJUNG	Bensishahar	Nagarpalika	7	Hill	Urban
3808	Gandaki	LAMJUNG	Bensishahar	Nagarpalika	8	Hill	Urban
3809	Gandaki	LAMJUNG	Bensishahar	Nagarpalika	9	Hill	Urban
3810	Gandaki	LAMJUNG	Bensishahar	Nagarpalika	10	Hill	Rural
3811	Gandaki	LAMJUNG	Bensishahar	Nagarpalika	11	Hill	Rural
3812	Gandaki	LAMJUNG	Dordi	Gaunpalika	1	Hill	Rural
3813	Gandaki	LAMJUNG	Dordi	Gaunpalika	2	Hill	Rural
3814	Gandaki	LAMJUNG	Dordi	Gaunpalika	3	Hill	Rural
3815	Gandaki	LAMJUNG	Dordi	Gaunpalika	4	Hill	Rural
3816	Gandaki	LAMJUNG	Dordi	Gaunpalika	5	Hill	Rural
3817	Gandaki	LAMJUNG	Dordi	Gaunpalika	6	Hill	Rural
3818	Gandaki	LAMJUNG	Dordi	Gaunpalika	7	Hill	Rural
3819	Gandaki	LAMJUNG	Dordi	Gaunpalika	8	Hill	Rural
3820	Gandaki	LAMJUNG	Dordi	Gaunpalika	9	Hill	Rural
3821	Gandaki	LAMJUNG	Dudhapokhari	Gaunpalika	1	Hill	Rural
3822	Gandaki	LAMJUNG	Dudhapokhari	Gaunpalika	2	Hill	Rural
3823	Gandaki	LAMJUNG	Dudhapokhari	Gaunpalika	3	Hill	Rural
3824	Gandaki	LAMJUNG	Dudhapokhari	Gaunpalika	4	Hill	Rural
3825	Gandaki	LAMJUNG	Dudhapokhari	Gaunpalika	5	Hill	Rural
3826	Gandaki	LAMJUNG	Dudhapokhari	Gaunpalika	6	Hill	Rural
3827	Gandaki	LAMJUNG	Kwhola Sothar	Gaunpalika	1	Hill	Rural
3828	Gandaki	LAMJUNG	Kwhola Sothar	Gaunpalika	2	Hill	Rural
3829	Gandaki	LAMJUNG	Kwhola Sothar	Gaunpalika	3	Hill	Rural
3830	Gandaki	LAMJUNG	Kwhola Sothar	Gaunpalika	4	Hill	Rural
3831	Gandaki	LAMJUNG	Kwhola Sothar	Gaunpalika	5	Hill	Rural
3832	Gandaki	LAMJUNG	Kwhola Sothar	Gaunpalika	6	Hill	Rural
3833	Gandaki	LAMJUNG	Kwhola Sothar	Gaunpalika	7	Hill	Rural
3834	Gandaki	LAMJUNG	Kwhola Sothar	Gaunpalika	8	Hill	Rural
3835	Gandaki	LAMJUNG	Kwhola Sothar	Gaunpalika	9	Hill	Rural
3836	Gandaki	LAMJUNG	Madhya Nepal	Nagarpalika	1	Hill	Rural
3837	Gandaki	LAMJUNG	Madhya Nepal	Nagarpalika	2	Hill	Rural
3838	Gandaki	LAMJUNG	Madhya Nepal	Nagarpalika	3	Hill	Rural
3839	Gandaki	LAMJUNG	Madhya Nepal	Nagarpalika	4	Hill	Rural
3840	Gandaki	LAMJUNG	Madhya Nepal	Nagarpalika	5	Hill	Rural
3841	Gandaki	LAMJUNG	Madhya Nepal	Nagarpalika	6	Hill	Rural
3842	Gandaki	LAMJUNG	Madhya Nepal	Nagarpalika	7	Hill	Rural
3843	Gandaki	LAMJUNG	Madhya Nepal	Nagarpalika	8	Hill	Rural
3844	Gandaki	LAMJUNG	Madhya Nepal	Nagarpalika	9	Hill	Rural
3845	Gandaki	LAMJUNG	Madhya Nepal	Nagarpalika	10	Hill	Rural
3846	Gandaki	LAMJUNG	Marshyangdi	Gaunpalika	1	Hill	Rural
3847	Gandaki	LAMJUNG	Marshyangdi	Gaunpalika	2	Hill	Rural
3848	Gandaki	LAMJUNG	Marshyangdi	Gaunpalika	3	Hill	Rural
3849	Gandaki	LAMJUNG	Marshyangdi	Gaunpalika	4	Hill	Rural
3850	Gandaki	LAMJUNG	Marshyangdi	Gaunpalika	5	Hill	Rural
3851	Gandaki	LAMJUNG	Marshyangdi	Gaunpalika	6	Hill	Rural
3852	Gandaki	LAMJUNG	Marshyangdi	Gaunpalika	7	Hill	Rural
3853	Gandaki	LAMJUNG	Marshyangdi	Gaunpalika	8	Hill	Rural
3854	Gandaki	LAMJUNG	Marshyangdi	Gaunpalika	9	Hill	Rural
3855	Gandaki	LAMJUNG	Rainas	Nagarpalika	1	Hill	Rural
3856	Gandaki	LAMJUNG	Rainas	Nagarpalika	2	Hill	Rural
3857	Gandaki	LAMJUNG	Rainas	Nagarpalika	3	Hill	Rural
3858	Gandaki	LAMJUNG	Rainas	Nagarpalika	4	Hill	Urban
3859	Gandaki	LAMJUNG	Rainas	Nagarpalika	5	Hill	Urban
3860	Gandaki	LAMJUNG	Rainas	Nagarpalika	6	Hill	Urban
3861	Gandaki	LAMJUNG	Rainas	Nagarpalika	7	Hill	Rural
3862	Gandaki	LAMJUNG	Rainas	Nagarpalika	8	Hill	Rural

S.N.	Province	DISTRICT	GaPa_NaPa	Type_GN	Ward	Ecological	Category
3863	Gandaki	LAMJUNG	Rainas	Nagarpalika	9	Hill	Rural
3864	Gandaki	LAMJUNG	Rainas	Nagarpalika	10	Hill	Rural
3865	Gandaki	LAMJUNG	Sundarbazar	Nagarpalika	1	Hill	Rural
3866	Gandaki	LAMJUNG	Sundarbazar	Nagarpalika	2	Hill	Rural
3867	Gandaki	LAMJUNG	Sundarbazar	Nagarpalika	3	Hill	Rural
3868	Gandaki	LAMJUNG	Sundarbazar	Nagarpalika	4	Hill	Rural
3869	Gandaki	LAMJUNG	Sundarbazar	Nagarpalika	5	Hill	Rural
3870	Gandaki	LAMJUNG	Sundarbazar	Nagarpalika	6	Hill	Peri Urban
3871	Gandaki	LAMJUNG	Sundarbazar	Nagarpalika	7	Hill	Peri Urban
3872	Gandaki	LAMJUNG	Sundarbazar	Nagarpalika	8	Hill	Peri Urban
3873	Gandaki	LAMJUNG	Sundarbazar	Nagarpalika	9	Hill	Urban
3874	Gandaki	LAMJUNG	Sundarbazar	Nagarpalika	10	Hill	Rural
3875	Gandaki	LAMJUNG	Sundarbazar	Nagarpalika	11	Hill	Rural
MANANG							
3876	Gandaki	MANANG	Chame	Gaunpalika	1	Mountain	Rural
3877	Gandaki	MANANG	Chame	Gaunpalika	2	Mountain	Rural
3878	Gandaki	MANANG	Chame	Gaunpalika	3	Mountain	Rural
3879	Gandaki	MANANG	Chame	Gaunpalika	4	Mountain	Rural
3880	Gandaki	MANANG	Chame	Gaunpalika	5	Mountain	Rural
3881	Gandaki	MANANG	Manang Ngisyang	Gaunpalika	1	Mountain	Rural
3882	Gandaki	MANANG	Manang Ngisyang	Gaunpalika	2	Mountain	Rural
3883	Gandaki	MANANG	Manang Ngisyang	Gaunpalika	3	Mountain	Rural
3884	Gandaki	MANANG	Manang Ngisyang	Gaunpalika	4	Mountain	Rural
3885	Gandaki	MANANG	Manang Ngisyang	Gaunpalika	5	Mountain	Rural
3886	Gandaki	MANANG	Manang Ngisyang	Gaunpalika	6	Mountain	Rural
3887	Gandaki	MANANG	Manang Ngisyang	Gaunpalika	7	Mountain	Rural
3888	Gandaki	MANANG	Manang Ngisyang	Gaunpalika	8	Mountain	Rural
3889	Gandaki	MANANG	Manang Ngisyang	Gaunpalika	9	Mountain	Rural
3890	Gandaki	MANANG	Narpa Bhumi	Gaunpalika	1	Mountain	Rural
3891	Gandaki	MANANG	Narpa Bhumi	Gaunpalika	2	Mountain	Rural
3892	Gandaki	MANANG	Narpa Bhumi	Gaunpalika	3	Mountain	Rural
3893	Gandaki	MANANG	Narpa Bhumi	Gaunpalika	4	Mountain	Rural
3894	Gandaki	MANANG	Narpa Bhumi	Gaunpalika	5	Mountain	Rural
3895	Gandaki	MANANG	Nason	Gaunpalika	1	Mountain	Rural
3896	Gandaki	MANANG	Nason	Gaunpalika	2	Mountain	Rural
3897	Gandaki	MANANG	Nason	Gaunpalika	3	Mountain	Rural
3898	Gandaki	MANANG	Nason	Gaunpalika	4	Mountain	Rural
3899	Gandaki	MANANG	Nason	Gaunpalika	5	Mountain	Rural
3900	Gandaki	MANANG	Nason	Gaunpalika	6	Mountain	Rural
3901	Gandaki	MANANG	Nason	Gaunpalika	7	Mountain	Rural
3902	Gandaki	MANANG	Nason	Gaunpalika	8	Mountain	Rural
3903	Gandaki	MANANG	Nason	Gaunpalika	9	Mountain	Rural
MUSTANG							
3904	Gandaki	MUSTANG	Gharpajhong	Gaunpalika	1	Mountain	Rural
3905	Gandaki	MUSTANG	Gharpajhong	Gaunpalika	2	Mountain	Rural
3906	Gandaki	MUSTANG	Gharpajhong	Gaunpalika	3	Mountain	Rural
3907	Gandaki	MUSTANG	Gharpajhong	Gaunpalika	4	Mountain	Rural
3908	Gandaki	MUSTANG	Gharpajhong	Gaunpalika	5	Mountain	Rural
3909	Gandaki	MUSTANG	Lo Ghekar Damodarkunda	Gaunpalika	1	Mountain	Rural
3910	Gandaki	MUSTANG	Lo Ghekar Damodarkunda	Gaunpalika	2	Mountain	Rural
3911	Gandaki	MUSTANG	Lo Ghekar Damodarkunda	Gaunpalika	3	Mountain	Rural
3912	Gandaki	MUSTANG	Lo Ghekar Damodarkunda	Gaunpalika	4	Mountain	Rural
3913	Gandaki	MUSTANG	Lo Ghekar Damodarkunda	Gaunpalika	5	Mountain	Rural
3914	Gandaki	MUSTANG	Lomanthang	Gaunpalika	1	Mountain	Rural
3915	Gandaki	MUSTANG	Lomanthang	Gaunpalika	2	Mountain	Rural
3916	Gandaki	MUSTANG	Lomanthang	Gaunpalika	3	Mountain	Rural
3917	Gandaki	MUSTANG	Lomanthang	Gaunpalika	4	Mountain	Rural
3918	Gandaki	MUSTANG	Lomanthang	Gaunpalika	5	Mountain	Rural
3919	Gandaki	MUSTANG	Thasang	Gaunpalika	1	Mountain	Rural
3920	Gandaki	MUSTANG	Thasang	Gaunpalika	2	Mountain	Rural
3921	Gandaki	MUSTANG	Thasang	Gaunpalika	3	Mountain	Rural
3922	Gandaki	MUSTANG	Thasang	Gaunpalika	4	Mountain	Rural
3923	Gandaki	MUSTANG	Thasang	Gaunpalika	5	Mountain	Rural
3924	Gandaki	MUSTANG	Varagung Muktichetra	Gaunpalika	1	Mountain	Rural

S.N.	Province	DISTRICT	GaPa_NaPa	Type_GN	Ward	Ecological	Category
3925	Gandaki	MUSTANG	Varagung Muktichhetra	Gaunpalika	2	Mountain	Rural
3926	Gandaki	MUSTANG	Varagung Muktichhetra	Gaunpalika	3	Mountain	Rural
3927	Gandaki	MUSTANG	Varagung Muktichhetra	Gaunpalika	4	Mountain	Rural
3928	Gandaki	MUSTANG	Varagung Muktichhetra	Gaunpalika	5	Mountain	Rural
MYAGDI							
3929	Gandaki	MYAGDI	Annapurna	Gaunpalika	1	Hill	Rural
3930	Gandaki	MYAGDI	Annapurna	Gaunpalika	2	Hill	Rural
3931	Gandaki	MYAGDI	Annapurna	Gaunpalika	3	Hill	Rural
3932	Gandaki	MYAGDI	Annapurna	Gaunpalika	4	Hill	Rural
3933	Gandaki	MYAGDI	Annapurna	Gaunpalika	5	Hill	Rural
3934	Gandaki	MYAGDI	Annapurna	Gaunpalika	6	Hill	Rural
3935	Gandaki	MYAGDI	Annapurna	Gaunpalika	7	Hill	Rural
3936	Gandaki	MYAGDI	Annapurna	Gaunpalika	8	Hill	Rural
3937	Gandaki	MYAGDI	Beni	Nagarpalika	1	Hill	Peri Urban
3938	Gandaki	MYAGDI	Beni	Nagarpalika	2	Hill	Peri Urban
3939	Gandaki	MYAGDI	Beni	Nagarpalika	3	Hill	Rural
3940	Gandaki	MYAGDI	Beni	Nagarpalika	4	Hill	Peri Urban
3941	Gandaki	MYAGDI	Beni	Nagarpalika	5	Hill	Rural
3942	Gandaki	MYAGDI	Beni	Nagarpalika	6	Hill	Urban
3943	Gandaki	MYAGDI	Beni	Nagarpalika	7	Hill	Urban
3944	Gandaki	MYAGDI	Beni	Nagarpalika	8	Hill	Urban
3945	Gandaki	MYAGDI	Beni	Nagarpalika	9	Hill	Peri Urban
3946	Gandaki	MYAGDI	Beni	Nagarpalika	10	Hill	Rural
3947	Gandaki	MYAGDI	Dhawalagiri	Gaunpalika	1	Hill	Rural
3948	Gandaki	MYAGDI	Dhawalagiri	Gaunpalika	2	Hill	Rural
3949	Gandaki	MYAGDI	Dhawalagiri	Gaunpalika	3	Hill	Rural
3950	Gandaki	MYAGDI	Dhawalagiri	Gaunpalika	4	Hill	Rural
3951	Gandaki	MYAGDI	Dhawalagiri	Gaunpalika	5	Hill	Rural
3952	Gandaki	MYAGDI	Dhawalagiri	Gaunpalika	6	Hill	Rural
3953	Gandaki	MYAGDI	Dhawalagiri	Gaunpalika	7	Hill	Rural
3954	Gandaki	MYAGDI	Malika	Gaunpalika	1	Hill	Rural
3955	Gandaki	MYAGDI	Malika	Gaunpalika	2	Hill	Rural
3956	Gandaki	MYAGDI	Malika	Gaunpalika	3	Hill	Rural
3957	Gandaki	MYAGDI	Malika	Gaunpalika	4	Hill	Rural
3958	Gandaki	MYAGDI	Malika	Gaunpalika	5	Hill	Rural
3959	Gandaki	MYAGDI	Malika	Gaunpalika	6	Hill	Rural
3960	Gandaki	MYAGDI	Malika	Gaunpalika	7	Hill	Rural
3961	Gandaki	MYAGDI	Mangala	Gaunpalika	1	Hill	Rural
3962	Gandaki	MYAGDI	Mangala	Gaunpalika	2	Hill	Rural
3963	Gandaki	MYAGDI	Mangala	Gaunpalika	3	Hill	Rural
3964	Gandaki	MYAGDI	Mangala	Gaunpalika	4	Hill	Rural
3965	Gandaki	MYAGDI	Mangala	Gaunpalika	5	Hill	Rural
3966	Gandaki	MYAGDI	Raghuganga	Gaunpalika	1	Hill	Rural
3967	Gandaki	MYAGDI	Raghuganga	Gaunpalika	2	Hill	Rural
3968	Gandaki	MYAGDI	Raghuganga	Gaunpalika	3	Hill	Peri Urban
3969	Gandaki	MYAGDI	Raghuganga	Gaunpalika	4	Hill	Rural
3970	Gandaki	MYAGDI	Raghuganga	Gaunpalika	5	Hill	Rural
3971	Gandaki	MYAGDI	Raghuganga	Gaunpalika	6	Hill	Rural
3972	Gandaki	MYAGDI	Raghuganga	Gaunpalika	7	Hill	Rural
3973	Gandaki	MYAGDI	Raghuganga	Gaunpalika	8	Hill	Rural
NAWALPARASI (EAST)							
3974	Gandaki	NAWALPARASI (EAST)	Baudikali	Gaunpalika	1	Terai	Rural
3975	Gandaki	NAWALPARASI (EAST)	Baudikali	Gaunpalika	2	Terai	Rural
3976	Gandaki	NAWALPARASI (EAST)	Baudikali	Gaunpalika	3	Terai	Rural
3977	Gandaki	NAWALPARASI (EAST)	Baudikali	Gaunpalika	4	Terai	Rural
3978	Gandaki	NAWALPARASI (EAST)	Baudikali	Gaunpalika	5	Terai	Rural
3979	Gandaki	NAWALPARASI (EAST)	Baudikali	Gaunpalika	6	Terai	Rural
3980	Gandaki	NAWALPARASI (EAST)	Binayi Tribeni	Gaunpalika	1	Terai	Rural
3981	Gandaki	NAWALPARASI (EAST)	Binayi Tribeni	Gaunpalika	2	Terai	Rural
3982	Gandaki	NAWALPARASI (EAST)	Binayi Tribeni	Gaunpalika	3	Terai	Rural
3983	Gandaki	NAWALPARASI (EAST)	Binayi Tribeni	Gaunpalika	4	Terai	Rural
3984	Gandaki	NAWALPARASI (EAST)	Binayi Tribeni	Gaunpalika	5	Terai	Rural
3985	Gandaki	NAWALPARASI (EAST)	Binayi Tribeni	Gaunpalika	6	Terai	Rural
3986	Gandaki	NAWALPARASI (EAST)	Binayi Tribeni	Gaunpalika	7	Terai	Peri Urban

S.N.	Province	DISTRICT	GaPa_NaPa	Type_GN	Ward	Ecological	Category
3987	Gandaki	NAWALPARASI (EAST)	Bulingtar	Gaunpalika	1	Terai	Rural
3988	Gandaki	NAWALPARASI (EAST)	Bulingtar	Gaunpalika	2	Terai	Rural
3989	Gandaki	NAWALPARASI (EAST)	Bulingtar	Gaunpalika	3	Terai	Rural
3990	Gandaki	NAWALPARASI (EAST)	Bulingtar	Gaunpalika	4	Terai	Rural
3991	Gandaki	NAWALPARASI (EAST)	Bulingtar	Gaunpalika	5	Terai	Rural
3992	Gandaki	NAWALPARASI (EAST)	Bulingtar	Gaunpalika	6	Terai	Rural
3993	Gandaki	NAWALPARASI (EAST)	Devchuli	Nagarpalika	1	Terai	Peri Urban
3994	Gandaki	NAWALPARASI (EAST)	Devchuli	Nagarpalika	2	Terai	Urban
3995	Gandaki	NAWALPARASI (EAST)	Devchuli	Nagarpalika	3	Terai	Peri Urban
3996	Gandaki	NAWALPARASI (EAST)	Devchuli	Nagarpalika	4	Terai	Urban
3997	Gandaki	NAWALPARASI (EAST)	Devchuli	Nagarpalika	5	Terai	Rural
3998	Gandaki	NAWALPARASI (EAST)	Devchuli	Nagarpalika	6	Terai	Rural
3999	Gandaki	NAWALPARASI (EAST)	Devchuli	Nagarpalika	7	Terai	Peri Urban
4000	Gandaki	NAWALPARASI (EAST)	Devchuli	Nagarpalika	8	Terai	Peri Urban
4001	Gandaki	NAWALPARASI (EAST)	Devchuli	Nagarpalika	9	Terai	Peri Urban
4002	Gandaki	NAWALPARASI (EAST)	Devchuli	Nagarpalika	10	Terai	Peri Urban
4003	Gandaki	NAWALPARASI (EAST)	Devchuli	Nagarpalika	11	Terai	Peri Urban
4004	Gandaki	NAWALPARASI (EAST)	Devchuli	Nagarpalika	12	Terai	Peri Urban
4005	Gandaki	NAWALPARASI (EAST)	Devchuli	Nagarpalika	13	Terai	Peri Urban
4006	Gandaki	NAWALPARASI (EAST)	Devchuli	Nagarpalika	14	Terai	Peri Urban
4007	Gandaki	NAWALPARASI (EAST)	Devchuli	Nagarpalika	15	Terai	Peri Urban
4008	Gandaki	NAWALPARASI (EAST)	Devchuli	Nagarpalika	16	Terai	Rural
4009	Gandaki	NAWALPARASI (EAST)	Devchuli	Nagarpalika	17	Terai	Peri Urban
4010	Gandaki	NAWALPARASI (EAST)	Gaidakot	Nagarpalika	1	Terai	Urban
4011	Gandaki	NAWALPARASI (EAST)	Gaidakot	Nagarpalika	2	Terai	Urban
4012	Gandaki	NAWALPARASI (EAST)	Gaidakot	Nagarpalika	3	Terai	Rural
4013	Gandaki	NAWALPARASI (EAST)	Gaidakot	Nagarpalika	4	Terai	Urban
4014	Gandaki	NAWALPARASI (EAST)	Gaidakot	Nagarpalika	5	Terai	Urban
4015	Gandaki	NAWALPARASI (EAST)	Gaidakot	Nagarpalika	6	Terai	Urban
4016	Gandaki	NAWALPARASI (EAST)	Gaidakot	Nagarpalika	7	Terai	Peri Urban
4017	Gandaki	NAWALPARASI (EAST)	Gaidakot	Nagarpalika	8	Terai	Peri Urban
4018	Gandaki	NAWALPARASI (EAST)	Gaidakot	Nagarpalika	9	Terai	Peri Urban
4019	Gandaki	NAWALPARASI (EAST)	Gaidakot	Nagarpalika	10	Terai	Peri Urban
4020	Gandaki	NAWALPARASI (EAST)	Gaidakot	Nagarpalika	11	Terai	Peri Urban
4021	Gandaki	NAWALPARASI (EAST)	Gaidakot	Nagarpalika	12	Terai	Peri Urban
4022	Gandaki	NAWALPARASI (EAST)	Gaidakot	Nagarpalika	13	Terai	Peri Urban
4023	Gandaki	NAWALPARASI (EAST)	Gaidakot	Nagarpalika	14	Terai	Rural
4024	Gandaki	NAWALPARASI (EAST)	Gaidakot	Nagarpalika	15	Terai	Peri Urban
4025	Gandaki	NAWALPARASI (EAST)	Gaidakot	Nagarpalika	16	Terai	Peri Urban
4026	Gandaki	NAWALPARASI (EAST)	Gaidakot	Nagarpalika	17	Terai	Peri Urban
4027	Gandaki	NAWALPARASI (EAST)	Gaidakot	Nagarpalika	18	Terai	Rural
4028	Gandaki	NAWALPARASI (EAST)	Hupsekot	Gaunpalika	1	Terai	Rural
4029	Gandaki	NAWALPARASI (EAST)	Hupsekot	Gaunpalika	2	Terai	Rural
4030	Gandaki	NAWALPARASI (EAST)	Hupsekot	Gaunpalika	3	Terai	Peri Urban
4031	Gandaki	NAWALPARASI (EAST)	Hupsekot	Gaunpalika	4	Terai	Rural
4032	Gandaki	NAWALPARASI (EAST)	Hupsekot	Gaunpalika	5	Terai	Rural
4033	Gandaki	NAWALPARASI (EAST)	Hupsekot	Gaunpalika	6	Terai	Rural
4034	Gandaki	NAWALPARASI (EAST)	Kawasoti	Nagarpalika	1	Terai	Peri Urban
4035	Gandaki	NAWALPARASI (EAST)	Kawasoti	Nagarpalika	2	Terai	Urban
4036	Gandaki	NAWALPARASI (EAST)	Kawasoti	Nagarpalika	3	Terai	Urban
4037	Gandaki	NAWALPARASI (EAST)	Kawasoti	Nagarpalika	4	Terai	Peri Urban
4038	Gandaki	NAWALPARASI (EAST)	Kawasoti	Nagarpalika	5	Terai	Peri Urban
4039	Gandaki	NAWALPARASI (EAST)	Kawasoti	Nagarpalika	6	Terai	Peri Urban
4040	Gandaki	NAWALPARASI (EAST)	Kawasoti	Nagarpalika	7	Terai	Peri Urban
4041	Gandaki	NAWALPARASI (EAST)	Kawasoti	Nagarpalika	8	Terai	Urban
4042	Gandaki	NAWALPARASI (EAST)	Kawasoti	Nagarpalika	9	Terai	Peri Urban
4043	Gandaki	NAWALPARASI (EAST)	Kawasoti	Nagarpalika	10	Terai	Peri Urban
4044	Gandaki	NAWALPARASI (EAST)	Kawasoti	Nagarpalika	11	Terai	Peri Urban
4045	Gandaki	NAWALPARASI (EAST)	Kawasoti	Nagarpalika	12	Terai	Peri Urban
4046	Gandaki	NAWALPARASI (EAST)	Kawasoti	Nagarpalika	13	Terai	Peri Urban
4047	Gandaki	NAWALPARASI (EAST)	Kawasoti	Nagarpalika	14	Terai	Peri Urban
4048	Gandaki	NAWALPARASI (EAST)	Kawasoti	Nagarpalika	15	Terai	Peri Urban
4049	Gandaki	NAWALPARASI (EAST)	Kawasoti	Nagarpalika	16	Terai	Peri Urban
4050	Gandaki	NAWALPARASI (EAST)	Kawasoti	Nagarpalika	17	Terai	Peri Urban

S.N.	Province	DISTRICT	GaPa_NaPa	Type_GN	Ward	Ecological	Category
4051	Gandaki	NAWALPARASI (EAST)	Madhya Bindu	Nagarpalika	1	Terai	Peri Urban
4052	Gandaki	NAWALPARASI (EAST)	Madhya Bindu	Nagarpalika	2	Terai	Peri Urban
4053	Gandaki	NAWALPARASI (EAST)	Madhya Bindu	Nagarpalika	3	Terai	Peri Urban
4054	Gandaki	NAWALPARASI (EAST)	Madhya Bindu	Nagarpalika	4	Terai	Peri Urban
4055	Gandaki	NAWALPARASI (EAST)	Madhya Bindu	Nagarpalika	5	Terai	Peri Urban
4056	Gandaki	NAWALPARASI (EAST)	Madhya Bindu	Nagarpalika	6	Terai	Peri Urban
4057	Gandaki	NAWALPARASI (EAST)	Madhya Bindu	Nagarpalika	7	Terai	Rural
4058	Gandaki	NAWALPARASI (EAST)	Madhya Bindu	Nagarpalika	8	Terai	Peri Urban
4059	Gandaki	NAWALPARASI (EAST)	Madhya Bindu	Nagarpalika	9	Terai	Peri Urban
4060	Gandaki	NAWALPARASI (EAST)	Madhya Bindu	Nagarpalika	10	Terai	Urban
4061	Gandaki	NAWALPARASI (EAST)	Madhya Bindu	Nagarpalika	11	Terai	Rural
4062	Gandaki	NAWALPARASI (EAST)	Madhya Bindu	Nagarpalika	12	Terai	Rural
4063	Gandaki	NAWALPARASI (EAST)	Madhya Bindu	Nagarpalika	13	Terai	Rural
4064	Gandaki	NAWALPARASI (EAST)	Madhya Bindu	Nagarpalika	14	Terai	Rural
4065	Gandaki	NAWALPARASI (EAST)	Madhya Bindu	Nagarpalika	15	Terai	Rural
PARBAT							
4066	Gandaki	PARBAT	Bihadi	Gaunpalika	1	Hill	Rural
4067	Gandaki	PARBAT	Bihadi	Gaunpalika	2	Hill	Rural
4068	Gandaki	PARBAT	Bihadi	Gaunpalika	3	Hill	Rural
4069	Gandaki	PARBAT	Bihadi	Gaunpalika	4	Hill	Rural
4070	Gandaki	PARBAT	Bihadi	Gaunpalika	5	Hill	Rural
4071	Gandaki	PARBAT	Bihadi	Gaunpalika	6	Hill	Rural
4072	Gandaki	PARBAT	Jaljala	Gaunpalika	1	Hill	Rural
4073	Gandaki	PARBAT	Jaljala	Gaunpalika	2	Hill	Peri Urban
4074	Gandaki	PARBAT	Jaljala	Gaunpalika	3	Hill	Urban
4075	Gandaki	PARBAT	Jaljala	Gaunpalika	4	Hill	Peri Urban
4076	Gandaki	PARBAT	Jaljala	Gaunpalika	5	Hill	Rural
4077	Gandaki	PARBAT	Jaljala	Gaunpalika	6	Hill	Rural
4078	Gandaki	PARBAT	Jaljala	Gaunpalika	7	Hill	Rural
4079	Gandaki	PARBAT	Jaljala	Gaunpalika	8	Hill	Rural
4080	Gandaki	PARBAT	Jaljala	Gaunpalika	9	Hill	Rural
4081	Gandaki	PARBAT	Kushma	Nagarpalika	1	Hill	Peri Urban
4082	Gandaki	PARBAT	Kushma	Nagarpalika	2	Hill	Rural
4083	Gandaki	PARBAT	Kushma	Nagarpalika	3	Hill	Rural
4084	Gandaki	PARBAT	Kushma	Nagarpalika	4	Hill	Peri Urban
4085	Gandaki	PARBAT	Kushma	Nagarpalika	5	Hill	Urban
4086	Gandaki	PARBAT	Kushma	Nagarpalika	6	Hill	Urban
4087	Gandaki	PARBAT	Kushma	Nagarpalika	7	Hill	Urban
4088	Gandaki	PARBAT	Kushma	Nagarpalika	8	Hill	Peri Urban
4089	Gandaki	PARBAT	Kushma	Nagarpalika	9	Hill	Urban
4090	Gandaki	PARBAT	Kushma	Nagarpalika	10	Hill	Rural
4091	Gandaki	PARBAT	Kushma	Nagarpalika	11	Hill	Peri Urban
4092	Gandaki	PARBAT	Kushma	Nagarpalika	12	Hill	Rural
4093	Gandaki	PARBAT	Kushma	Nagarpalika	13	Hill	Rural
4094	Gandaki	PARBAT	Kushma	Nagarpalika	14	Hill	Rural
4095	Gandaki	PARBAT	Mahashila	Gaunpalika	1	Hill	Rural
4096	Gandaki	PARBAT	Mahashila	Gaunpalika	2	Hill	Rural
4097	Gandaki	PARBAT	Mahashila	Gaunpalika	3	Hill	Rural
4098	Gandaki	PARBAT	Mahashila	Gaunpalika	4	Hill	Rural
4099	Gandaki	PARBAT	Mahashila	Gaunpalika	5	Hill	Rural
4100	Gandaki	PARBAT	Mahashila	Gaunpalika	6	Hill	Rural
4101	Gandaki	PARBAT	Modi	Gaunpalika	1	Hill	Rural
4102	Gandaki	PARBAT	Modi	Gaunpalika	2	Hill	Urban
4103	Gandaki	PARBAT	Modi	Gaunpalika	3	Hill	Rural
4104	Gandaki	PARBAT	Modi	Gaunpalika	4	Hill	Rural
4105	Gandaki	PARBAT	Modi	Gaunpalika	5	Hill	Urban
4106	Gandaki	PARBAT	Modi	Gaunpalika	6	Hill	Rural
4107	Gandaki	PARBAT	Modi	Gaunpalika	7	Hill	Rural
4108	Gandaki	PARBAT	Modi	Gaunpalika	8	Hill	Rural
4109	Gandaki	PARBAT	Paiyu	Gaunpalika	1	Hill	Rural
4110	Gandaki	PARBAT	Paiyu	Gaunpalika	2	Hill	Rural
4111	Gandaki	PARBAT	Paiyu	Gaunpalika	3	Hill	Rural
4112	Gandaki	PARBAT	Paiyu	Gaunpalika	4	Hill	Rural
4113	Gandaki	PARBAT	Paiyu	Gaunpalika	5	Hill	Rural

S.N.	Province	DISTRICT	GaPa_NaPa	Type_GN	Ward	Ecological	Category
4114	Gandaki	PARBAT	Paiyu	Gaunpalika	6	Hill	Rural
4115	Gandaki	PARBAT	Paiyu	Gaunpalika	7	Hill	Rural
4116	Gandaki	PARBAT	Phalebas	Nagarpalika	1	Hill	Rural
4117	Gandaki	PARBAT	Phalebas	Nagarpalika	2	Hill	Peri Urban
4118	Gandaki	PARBAT	Phalebas	Nagarpalika	3	Hill	Peri Urban
4119	Gandaki	PARBAT	Phalebas	Nagarpalika	4	Hill	Rural
4120	Gandaki	PARBAT	Phalebas	Nagarpalika	5	Hill	Peri Urban
4121	Gandaki	PARBAT	Phalebas	Nagarpalika	6	Hill	Peri Urban
4122	Gandaki	PARBAT	Phalebas	Nagarpalika	7	Hill	Rural
4123	Gandaki	PARBAT	Phalebas	Nagarpalika	8	Hill	Rural
4124	Gandaki	PARBAT	Phalebas	Nagarpalika	9	Hill	Rural
4125	Gandaki	PARBAT	Phalebas	Nagarpalika	10	Hill	Rural
4126	Gandaki	PARBAT	Phalebas	Nagarpalika	11	Hill	Rural
SYANGJA							
4127	Gandaki	SYANGJA	Aandhikhola	Gaunpalika	1	Hill	Rural
4128	Gandaki	SYANGJA	Aandhikhola	Gaunpalika	2	Hill	Rural
4129	Gandaki	SYANGJA	Aandhikhola	Gaunpalika	3	Hill	Rural
4130	Gandaki	SYANGJA	Aandhikhola	Gaunpalika	4	Hill	Rural
4131	Gandaki	SYANGJA	Aandhikhola	Gaunpalika	5	Hill	Rural
4132	Gandaki	SYANGJA	Aandhikhola	Gaunpalika	6	Hill	Rural
4133	Gandaki	SYANGJA	Arjun Choupari	Gaunpalika	1	Hill	Rural
4134	Gandaki	SYANGJA	Arjun Choupari	Gaunpalika	2	Hill	Peri Urban
4135	Gandaki	SYANGJA	Arjun Choupari	Gaunpalika	3	Hill	Rural
4136	Gandaki	SYANGJA	Arjun Choupari	Gaunpalika	4	Hill	Rural
4137	Gandaki	SYANGJA	Arjun Choupari	Gaunpalika	5	Hill	Rural
4138	Gandaki	SYANGJA	Arjun Choupari	Gaunpalika	6	Hill	Rural
4139	Gandaki	SYANGJA	Bhirkot	Nagarpalika	1	Hill	Peri Urban
4140	Gandaki	SYANGJA	Bhirkot	Nagarpalika	2	Hill	Peri Urban
4141	Gandaki	SYANGJA	Bhirkot	Nagarpalika	3	Hill	Rural
4142	Gandaki	SYANGJA	Bhirkot	Nagarpalika	4	Hill	Peri Urban
4143	Gandaki	SYANGJA	Bhirkot	Nagarpalika	5	Hill	Peri Urban
4144	Gandaki	SYANGJA	Bhirkot	Nagarpalika	6	Hill	Rural
4145	Gandaki	SYANGJA	Bhirkot	Nagarpalika	7	Hill	Peri Urban
4146	Gandaki	SYANGJA	Bhirkot	Nagarpalika	8	Hill	Rural
4147	Gandaki	SYANGJA	Bhirkot	Nagarpalika	9	Hill	Rural
4148	Gandaki	SYANGJA	Biruwa	Gaunpalika	1	Hill	Rural
4149	Gandaki	SYANGJA	Biruwa	Gaunpalika	2	Hill	Rural
4150	Gandaki	SYANGJA	Biruwa	Gaunpalika	3	Hill	Rural
4151	Gandaki	SYANGJA	Biruwa	Gaunpalika	4	Hill	Rural
4152	Gandaki	SYANGJA	Biruwa	Gaunpalika	5	Hill	Rural
4153	Gandaki	SYANGJA	Biruwa	Gaunpalika	6	Hill	Rural
4154	Gandaki	SYANGJA	Biruwa	Gaunpalika	7	Hill	Rural
4155	Gandaki	SYANGJA	Biruwa	Gaunpalika	8	Hill	Rural
4156	Gandaki	SYANGJA	Chapakot	Nagarpalika	1	Hill	Rural
4157	Gandaki	SYANGJA	Chapakot	Nagarpalika	2	Hill	Rural
4158	Gandaki	SYANGJA	Chapakot	Nagarpalika	3	Hill	Rural
4159	Gandaki	SYANGJA	Chapakot	Nagarpalika	4	Hill	Rural
4160	Gandaki	SYANGJA	Chapakot	Nagarpalika	5	Hill	Rural
4161	Gandaki	SYANGJA	Chapakot	Nagarpalika	6	Hill	Rural
4162	Gandaki	SYANGJA	Chapakot	Nagarpalika	7	Hill	Rural
4163	Gandaki	SYANGJA	Chapakot	Nagarpalika	8	Hill	Urban
4164	Gandaki	SYANGJA	Chapakot	Nagarpalika	9	Hill	Urban
4165	Gandaki	SYANGJA	Chapakot	Nagarpalika	10	Hill	Rural
4166	Gandaki	SYANGJA	Galyang	Nagarpalika	1	Hill	Rural
4167	Gandaki	SYANGJA	Galyang	Nagarpalika	2	Hill	Rural
4168	Gandaki	SYANGJA	Galyang	Nagarpalika	3	Hill	Urban
4169	Gandaki	SYANGJA	Galyang	Nagarpalika	4	Hill	Rural
4170	Gandaki	SYANGJA	Galyang	Nagarpalika	5	Hill	Rural
4171	Gandaki	SYANGJA	Galyang	Nagarpalika	6	Hill	Rural
4172	Gandaki	SYANGJA	Galyang	Nagarpalika	7	Hill	Rural
4173	Gandaki	SYANGJA	Galyang	Nagarpalika	8	Hill	Peri Urban
4174	Gandaki	SYANGJA	Galyang	Nagarpalika	9	Hill	Rural
4175	Gandaki	SYANGJA	Galyang	Nagarpalika	10	Hill	Rural
4176	Gandaki	SYANGJA	Galyang	Nagarpalika	11	Hill	Peri Urban

S.N.	Province	DISTRICT	GaPa_NaPa	Type_GN	Ward	Ecological	Category
4177	Gandaki	SYANGJA	Harinas	Gaunpalika	1	Hill	Rural
4178	Gandaki	SYANGJA	Harinas	Gaunpalika	2	Hill	Rural
4179	Gandaki	SYANGJA	Harinas	Gaunpalika	3	Hill	Rural
4180	Gandaki	SYANGJA	Harinas	Gaunpalika	4	Hill	Rural
4181	Gandaki	SYANGJA	Harinas	Gaunpalika	5	Hill	Rural
4182	Gandaki	SYANGJA	Harinas	Gaunpalika	6	Hill	Rural
4183	Gandaki	SYANGJA	Harinas	Gaunpalika	7	Hill	Rural
4184	Gandaki	SYANGJA	Kaligandaki	Gaunpalika	1	Hill	Rural
4185	Gandaki	SYANGJA	Kaligandaki	Gaunpalika	2	Hill	Rural
4186	Gandaki	SYANGJA	Kaligandaki	Gaunpalika	3	Hill	Rural
4187	Gandaki	SYANGJA	Kaligandaki	Gaunpalika	4	Hill	Rural
4188	Gandaki	SYANGJA	Kaligandaki	Gaunpalika	5	Hill	Urban
4189	Gandaki	SYANGJA	Kaligandaki	Gaunpalika	6	Hill	Urban
4190	Gandaki	SYANGJA	Kaligandaki	Gaunpalika	7	Hill	Urban
4191	Gandaki	SYANGJA	Phedikhola	Gaunpalika	1	Hill	Rural
4192	Gandaki	SYANGJA	Phedikhola	Gaunpalika	2	Hill	Rural
4193	Gandaki	SYANGJA	Phedikhola	Gaunpalika	3	Hill	Rural
4194	Gandaki	SYANGJA	Phedikhola	Gaunpalika	4	Hill	Rural
4195	Gandaki	SYANGJA	Phedikhola	Gaunpalika	5	Hill	Rural
4196	Gandaki	SYANGJA	Putalibazar	Nagarpalika	1	Hill	Urban
4197	Gandaki	SYANGJA	Putalibazar	Nagarpalika	2	Hill	Rural
4198	Gandaki	SYANGJA	Putalibazar	Nagarpalika	3	Hill	Peri Urban
4199	Gandaki	SYANGJA	Putalibazar	Nagarpalika	4	Hill	Rural
4200	Gandaki	SYANGJA	Putalibazar	Nagarpalika	5	Hill	Rural
4201	Gandaki	SYANGJA	Putalibazar	Nagarpalika	6	Hill	Rural
4202	Gandaki	SYANGJA	Putalibazar	Nagarpalika	7	Hill	Rural
4203	Gandaki	SYANGJA	Putalibazar	Nagarpalika	8	Hill	Rural
4204	Gandaki	SYANGJA	Putalibazar	Nagarpalika	9	Hill	Rural
4205	Gandaki	SYANGJA	Putalibazar	Nagarpalika	10	Hill	Peri Urban
4206	Gandaki	SYANGJA	Putalibazar	Nagarpalika	11	Hill	Rural
4207	Gandaki	SYANGJA	Putalibazar	Nagarpalika	12	Hill	Rural
4208	Gandaki	SYANGJA	Putalibazar	Nagarpalika	13	Hill	Peri Urban
4209	Gandaki	SYANGJA	Putalibazar	Nagarpalika	14	Hill	Peri Urban
4210	Gandaki	SYANGJA	Walling	Nagarpalika	1	Hill	Peri Urban
4211	Gandaki	SYANGJA	Walling	Nagarpalika	2	Hill	Peri Urban
4212	Gandaki	SYANGJA	Walling	Nagarpalika	3	Hill	Rural
4213	Gandaki	SYANGJA	Walling	Nagarpalika	4	Hill	Rural
4214	Gandaki	SYANGJA	Walling	Nagarpalika	5	Hill	Rural
4215	Gandaki	SYANGJA	Walling	Nagarpalika	6	Hill	Peri Urban
4216	Gandaki	SYANGJA	Walling	Nagarpalika	7	Hill	Rural
4217	Gandaki	SYANGJA	Walling	Nagarpalika	8	Hill	Peri Urban
4218	Gandaki	SYANGJA	Walling	Nagarpalika	9	Hill	Urban
4219	Gandaki	SYANGJA	Walling	Nagarpalika	10	Hill	Peri Urban
4220	Gandaki	SYANGJA	Walling	Nagarpalika	11	Hill	Rural
4221	Gandaki	SYANGJA	Walling	Nagarpalika	12	Hill	Rural
4222	Gandaki	SYANGJA	Walling	Nagarpalika	13	Hill	Peri Urban
4223	Gandaki	SYANGJA	Walling	Nagarpalika	14	Hill	Rural
TANAHU							
4224	Gandaki	TANAHU	Aanbu Khaireni	Gaunpalika	1	Hill	Rural
4225	Gandaki	TANAHU	Aanbu Khaireni	Gaunpalika	2	Hill	Rural
4226	Gandaki	TANAHU	Aanbu Khaireni	Gaunpalika	3	Hill	Urban
4227	Gandaki	TANAHU	Aanbu Khaireni	Gaunpalika	4	Hill	Rural
4228	Gandaki	TANAHU	Aanbu Khaireni	Gaunpalika	5	Hill	Rural
4229	Gandaki	TANAHU	Aanbu Khaireni	Gaunpalika	6	Hill	Rural
4230	Gandaki	TANAHU	Bandipur	Gaunpalika	1	Hill	Rural
4231	Gandaki	TANAHU	Bandipur	Gaunpalika	2	Hill	Rural
4232	Gandaki	TANAHU	Bandipur	Gaunpalika	3	Hill	Rural
4233	Gandaki	TANAHU	Bandipur	Gaunpalika	4	Hill	Urban
4234	Gandaki	TANAHU	Bandipur	Gaunpalika	5	Hill	Rural
4235	Gandaki	TANAHU	Bandipur	Gaunpalika	6	Hill	Rural
4236	Gandaki	TANAHU	Bhanu	Nagarpalika	1	Hill	Urban
4237	Gandaki	TANAHU	Bhanu	Nagarpalika	2	Hill	Rural
4238	Gandaki	TANAHU	Bhanu	Nagarpalika	3	Hill	Urban
4239	Gandaki	TANAHU	Bhanu	Nagarpalika	4	Hill	Rural

S.N.	Province	DISTRICT	GaPa_NaPa	Type_GN	Ward	Ecological	Category
4240	Gandaki	TANAHU	Bhanu	Nagarpalika	5	Hill	Rural
4241	Gandaki	TANAHU	Bhanu	Nagarpalika	6	Hill	Rural
4242	Gandaki	TANAHU	Bhanu	Nagarpalika	7	Hill	Rural
4243	Gandaki	TANAHU	Bhanu	Nagarpalika	8	Hill	Urban
4244	Gandaki	TANAHU	Bhanu	Nagarpalika	9	Hill	Urban
4245	Gandaki	TANAHU	Bhanu	Nagarpalika	10	Hill	Rural
4246	Gandaki	TANAHU	Bhanu	Nagarpalika	11	Hill	Rural
4247	Gandaki	TANAHU	Bhanu	Nagarpalika	12	Hill	Rural
4248	Gandaki	TANAHU	Bhanu	Nagarpalika	13	Hill	Rural
4249	Gandaki	TANAHU	Bhimad	Nagarpalika	1	Hill	Rural
4250	Gandaki	TANAHU	Bhimad	Nagarpalika	2	Hill	Rural
4251	Gandaki	TANAHU	Bhimad	Nagarpalika	3	Hill	Rural
4252	Gandaki	TANAHU	Bhimad	Nagarpalika	4	Hill	Rural
4253	Gandaki	TANAHU	Bhimad	Nagarpalika	5	Hill	Rural
4254	Gandaki	TANAHU	Bhimad	Nagarpalika	6	Hill	Urban
4255	Gandaki	TANAHU	Bhimad	Nagarpalika	7	Hill	Rural
4256	Gandaki	TANAHU	Bhimad	Nagarpalika	8	Hill	Rural
4257	Gandaki	TANAHU	Bhimad	Nagarpalika	9	Hill	Rural
4258	Gandaki	TANAHU	Byas	Nagarpalika	1	Hill	Urban
4259	Gandaki	TANAHU	Byas	Nagarpalika	2	Hill	Urban
4260	Gandaki	TANAHU	Byas	Nagarpalika	3	Hill	Urban
4261	Gandaki	TANAHU	Byas	Nagarpalika	4	Hill	Urban
4262	Gandaki	TANAHU	Byas	Nagarpalika	5	Hill	Peri Urban
4263	Gandaki	TANAHU	Byas	Nagarpalika	6	Hill	Rural
4264	Gandaki	TANAHU	Byas	Nagarpalika	7	Hill	Rural
4265	Gandaki	TANAHU	Byas	Nagarpalika	8	Hill	Rural
4266	Gandaki	TANAHU	Byas	Nagarpalika	9	Hill	Rural
4267	Gandaki	TANAHU	Byas	Nagarpalika	10	Hill	Peri Urban
4268	Gandaki	TANAHU	Byas	Nagarpalika	11	Hill	Rural
4269	Gandaki	TANAHU	Byas	Nagarpalika	12	Hill	Rural
4270	Gandaki	TANAHU	Byas	Nagarpalika	13	Hill	Rural
4271	Gandaki	TANAHU	Byas	Nagarpalika	14	Hill	Rural
4272	Gandaki	TANAHU	Devghat	Gaunpalika	1	Hill	Rural
4273	Gandaki	TANAHU	Devghat	Gaunpalika	2	Hill	Rural
4274	Gandaki	TANAHU	Devghat	Gaunpalika	3	Hill	Rural
4275	Gandaki	TANAHU	Devghat	Gaunpalika	4	Hill	Rural
4276	Gandaki	TANAHU	Devghat	Gaunpalika	5	Hill	Rural
4277	Gandaki	TANAHU	Ghiring	Gaunpalika	1	Hill	Rural
4278	Gandaki	TANAHU	Ghiring	Gaunpalika	2	Hill	Rural
4279	Gandaki	TANAHU	Ghiring	Gaunpalika	3	Hill	Rural
4280	Gandaki	TANAHU	Ghiring	Gaunpalika	4	Hill	Rural
4281	Gandaki	TANAHU	Ghiring	Gaunpalika	5	Hill	Rural
4282	Gandaki	TANAHU	Myagde	Gaunpalika	1	Hill	Rural
4283	Gandaki	TANAHU	Myagde	Gaunpalika	2	Hill	Rural
4284	Gandaki	TANAHU	Myagde	Gaunpalika	3	Hill	Rural
4285	Gandaki	TANAHU	Myagde	Gaunpalika	4	Hill	Rural
4286	Gandaki	TANAHU	Myagde	Gaunpalika	5	Hill	Rural
4287	Gandaki	TANAHU	Myagde	Gaunpalika	6	Hill	Rural
4288	Gandaki	TANAHU	Myagde	Gaunpalika	7	Hill	Rural
4289	Gandaki	TANAHU	Rhishing	Gaunpalika	1	Hill	Rural
4290	Gandaki	TANAHU	Rhishing	Gaunpalika	2	Hill	Rural
4291	Gandaki	TANAHU	Rhishing	Gaunpalika	3	Hill	Rural
4292	Gandaki	TANAHU	Rhishing	Gaunpalika	4	Hill	Rural
4293	Gandaki	TANAHU	Rhishing	Gaunpalika	5	Hill	Rural
4294	Gandaki	TANAHU	Rhishing	Gaunpalika	6	Hill	Rural
4295	Gandaki	TANAHU	Rhishing	Gaunpalika	7	Hill	Rural
4296	Gandaki	TANAHU	Rhishing	Gaunpalika	8	Hill	Rural
4297	Gandaki	TANAHU	Shuklagandaki	Nagarpalika	1	Hill	Rural
4298	Gandaki	TANAHU	Shuklagandaki	Nagarpalika	2	Hill	Rural
4299	Gandaki	TANAHU	Shuklagandaki	Nagarpalika	3	Hill	Peri Urban
4300	Gandaki	TANAHU	Shuklagandaki	Nagarpalika	4	Hill	Urban
4301	Gandaki	TANAHU	Shuklagandaki	Nagarpalika	5	Hill	Urban
4302	Gandaki	TANAHU	Shuklagandaki	Nagarpalika	6	Hill	Peri Urban
4303	Gandaki	TANAHU	Shuklagandaki	Nagarpalika	7	Hill	Peri Urban

S.N.	Province	DISTRICT	GaPa_NaPa	Type_GN	Ward	Ecological	Category
4304	Gandaki	TANAHU	Shuklagandaki	Nagarpalika	8	Hill	Peri Urban
4305	Gandaki	TANAHU	Shuklagandaki	Nagarpalika	9	Hill	Rural
4306	Gandaki	TANAHU	Shuklagandaki	Nagarpalika	10	Hill	Rural
4307	Gandaki	TANAHU	Shuklagandaki	Nagarpalika	11	Hill	Rural
4308	Gandaki	TANAHU	Shuklagandaki	Nagarpalika	12	Hill	Rural
Lumbini Province							
ARGHAKHANCHI							
4309	Lumbini	ARGHAKHANCHI	Bhumikasthan	Nagarpalika	1	Hill	Rural
4310	Lumbini	ARGHAKHANCHI	Bhumikasthan	Nagarpalika	2	Hill	Rural
4311	Lumbini	ARGHAKHANCHI	Bhumikasthan	Nagarpalika	3	Hill	Rural
4312	Lumbini	ARGHAKHANCHI	Bhumikasthan	Nagarpalika	4	Hill	Rural
4313	Lumbini	ARGHAKHANCHI	Bhumikasthan	Nagarpalika	5	Hill	Rural
4314	Lumbini	ARGHAKHANCHI	Bhumikasthan	Nagarpalika	6	Hill	Rural
4315	Lumbini	ARGHAKHANCHI	Bhumikasthan	Nagarpalika	7	Hill	Rural
4316	Lumbini	ARGHAKHANCHI	Bhumikasthan	Nagarpalika	8	Hill	Rural
4317	Lumbini	ARGHAKHANCHI	Bhumikasthan	Nagarpalika	9	Hill	Rural
4318	Lumbini	ARGHAKHANCHI	Bhumikasthan	Nagarpalika	10	Hill	Rural
4319	Lumbini	ARGHAKHANCHI	Chhatradev	Gaunpalika	1	Hill	Rural
4320	Lumbini	ARGHAKHANCHI	Chhatradev	Gaunpalika	2	Hill	Rural
4321	Lumbini	ARGHAKHANCHI	Chhatradev	Gaunpalika	3	Hill	Rural
4322	Lumbini	ARGHAKHANCHI	Chhatradev	Gaunpalika	4	Hill	Rural
4323	Lumbini	ARGHAKHANCHI	Chhatradev	Gaunpalika	5	Hill	Rural
4324	Lumbini	ARGHAKHANCHI	Chhatradev	Gaunpalika	6	Hill	Rural
4325	Lumbini	ARGHAKHANCHI	Chhatradev	Gaunpalika	7	Hill	Peri Urban
4326	Lumbini	ARGHAKHANCHI	Chhatradev	Gaunpalika	8	Hill	Rural
4327	Lumbini	ARGHAKHANCHI	Malarani	Gaunpalika	1	Hill	Urban
4328	Lumbini	ARGHAKHANCHI	Malarani	Gaunpalika	2	Hill	Rural
4329	Lumbini	ARGHAKHANCHI	Malarani	Gaunpalika	3	Hill	Rural
4330	Lumbini	ARGHAKHANCHI	Malarani	Gaunpalika	4	Hill	Urban
4331	Lumbini	ARGHAKHANCHI	Malarani	Gaunpalika	5	Hill	Rural
4332	Lumbini	ARGHAKHANCHI	Malarani	Gaunpalika	6	Hill	Rural
4333	Lumbini	ARGHAKHANCHI	Malarani	Gaunpalika	7	Hill	Rural
4334	Lumbini	ARGHAKHANCHI	Malarani	Gaunpalika	8	Hill	Rural
4335	Lumbini	ARGHAKHANCHI	Malarani	Gaunpalika	9	Hill	Rural
4336	Lumbini	ARGHAKHANCHI	Panini	Gaunpalika	1	Hill	Rural
4337	Lumbini	ARGHAKHANCHI	Panini	Gaunpalika	2	Hill	Rural
4338	Lumbini	ARGHAKHANCHI	Panini	Gaunpalika	3	Hill	Rural
4339	Lumbini	ARGHAKHANCHI	Panini	Gaunpalika	4	Hill	Rural
4340	Lumbini	ARGHAKHANCHI	Panini	Gaunpalika	5	Hill	Rural
4341	Lumbini	ARGHAKHANCHI	Panini	Gaunpalika	6	Hill	Rural
4342	Lumbini	ARGHAKHANCHI	Panini	Gaunpalika	7	Hill	Rural
4343	Lumbini	ARGHAKHANCHI	Panini	Gaunpalika	8	Hill	Rural
4344	Lumbini	ARGHAKHANCHI	Sandhikharka	Nagarpalika	1	Hill	Urban
4345	Lumbini	ARGHAKHANCHI	Sandhikharka	Nagarpalika	2	Hill	Urban
4346	Lumbini	ARGHAKHANCHI	Sandhikharka	Nagarpalika	3	Hill	Urban
4347	Lumbini	ARGHAKHANCHI	Sandhikharka	Nagarpalika	4	Hill	Rural
4348	Lumbini	ARGHAKHANCHI	Sandhikharka	Nagarpalika	5	Hill	Rural
4349	Lumbini	ARGHAKHANCHI	Sandhikharka	Nagarpalika	6	Hill	Rural
4350	Lumbini	ARGHAKHANCHI	Sandhikharka	Nagarpalika	7	Hill	Rural
4351	Lumbini	ARGHAKHANCHI	Sandhikharka	Nagarpalika	8	Hill	Rural
4352	Lumbini	ARGHAKHANCHI	Sandhikharka	Nagarpalika	9	Hill	Rural
4353	Lumbini	ARGHAKHANCHI	Sandhikharka	Nagarpalika	10	Hill	Rural
4354	Lumbini	ARGHAKHANCHI	Sandhikharka	Nagarpalika	11	Hill	Rural
4355	Lumbini	ARGHAKHANCHI	Sandhikharka	Nagarpalika	12	Hill	Urban
4356	Lumbini	ARGHAKHANCHI	Shitaganga	Nagarpalika	1	Hill	Rural
4357	Lumbini	ARGHAKHANCHI	Shitaganga	Nagarpalika	2	Hill	Rural
4358	Lumbini	ARGHAKHANCHI	Shitaganga	Nagarpalika	3	Hill	Rural
4359	Lumbini	ARGHAKHANCHI	Shitaganga	Nagarpalika	4	Hill	Rural
4360	Lumbini	ARGHAKHANCHI	Shitaganga	Nagarpalika	5	Hill	Rural
4361	Lumbini	ARGHAKHANCHI	Shitaganga	Nagarpalika	6	Hill	Rural
4362	Lumbini	ARGHAKHANCHI	Shitaganga	Nagarpalika	7	Hill	Rural
4363	Lumbini	ARGHAKHANCHI	Shitaganga	Nagarpalika	8	Hill	Rural
4364	Lumbini	ARGHAKHANCHI	Shitaganga	Nagarpalika	9	Hill	Rural
4365	Lumbini	ARGHAKHANCHI	Shitaganga	Nagarpalika	10	Hill	Rural

S.N.	Province	DISTRICT	GaPa_NaPa	Type_GN	Ward	Ecological	Category
4366	Lumbini	ARGHAKHANCHI	Shitaganga	Nagarpalika	11	Hill	Rural
4367	Lumbini	ARGHAKHANCHI	Shitaganga	Nagarpalika	12	Hill	Rural
4368	Lumbini	ARGHAKHANCHI	Shitaganga	Nagarpalika	13	Hill	Rural
4369	Lumbini	ARGHAKHANCHI	Shitaganga	Nagarpalika	14	Hill	Rural
BANKE							
4370	Lumbini	BANKE	Baijanath	Gaunpalika	1	Terai	Rural
4371	Lumbini	BANKE	Baijanath	Gaunpalika	2	Terai	Peri Urban
4372	Lumbini	BANKE	Baijanath	Gaunpalika	3	Terai	Peri Urban
4373	Lumbini	BANKE	Baijanath	Gaunpalika	4	Terai	Peri Urban
4374	Lumbini	BANKE	Baijanath	Gaunpalika	5	Terai	Peri Urban
4375	Lumbini	BANKE	Baijanath	Gaunpalika	6	Terai	Peri Urban
4376	Lumbini	BANKE	Baijanath	Gaunpalika	7	Terai	Peri Urban
4377	Lumbini	BANKE	Baijanath	Gaunpalika	8	Terai	Peri Urban
4378	Lumbini	BANKE	Duduwa	Gaunpalika	1	Terai	Peri Urban
4379	Lumbini	BANKE	Duduwa	Gaunpalika	2	Terai	Peri Urban
4380	Lumbini	BANKE	Duduwa	Gaunpalika	3	Terai	Peri Urban
4381	Lumbini	BANKE	Duduwa	Gaunpalika	4	Terai	Peri Urban
4382	Lumbini	BANKE	Duduwa	Gaunpalika	5	Terai	Peri Urban
4383	Lumbini	BANKE	Duduwa	Gaunpalika	6	Terai	Peri Urban
4384	Lumbini	BANKE	Janaki	Gaunpalika	1	Terai	Peri Urban
4385	Lumbini	BANKE	Janaki	Gaunpalika	2	Terai	Peri Urban
4386	Lumbini	BANKE	Janaki	Gaunpalika	3	Terai	Peri Urban
4387	Lumbini	BANKE	Janaki	Gaunpalika	4	Terai	Peri Urban
4388	Lumbini	BANKE	Janaki	Gaunpalika	5	Terai	Peri Urban
4389	Lumbini	BANKE	Janaki	Gaunpalika	6	Terai	Peri Urban
4390	Lumbini	BANKE	Khajura	Gaunpalika	1	Terai	Peri Urban
4391	Lumbini	BANKE	Khajura	Gaunpalika	2	Terai	Peri Urban
4392	Lumbini	BANKE	Khajura	Gaunpalika	3	Terai	Peri Urban
4393	Lumbini	BANKE	Khajura	Gaunpalika	4	Terai	Peri Urban
4394	Lumbini	BANKE	Khajura	Gaunpalika	5	Terai	Peri Urban
4395	Lumbini	BANKE	Khajura	Gaunpalika	6	Terai	Peri Urban
4396	Lumbini	BANKE	Khajura	Gaunpalika	7	Terai	Peri Urban
4397	Lumbini	BANKE	Khajura	Gaunpalika	8	Terai	Peri Urban
4398	Lumbini	BANKE	Kohalpur	Nagarpalika	1	Terai	Urban
4399	Lumbini	BANKE	Kohalpur	Nagarpalika	2	Terai	Peri Urban
4400	Lumbini	BANKE	Kohalpur	Nagarpalika	3	Terai	Peri Urban
4401	Lumbini	BANKE	Kohalpur	Nagarpalika	4	Terai	Peri Urban
4402	Lumbini	BANKE	Kohalpur	Nagarpalika	5	Terai	Urban
4403	Lumbini	BANKE	Kohalpur	Nagarpalika	6	Terai	Peri Urban
4404	Lumbini	BANKE	Kohalpur	Nagarpalika	7	Terai	Peri Urban
4405	Lumbini	BANKE	Kohalpur	Nagarpalika	8	Terai	Peri Urban
4406	Lumbini	BANKE	Kohalpur	Nagarpalika	9	Terai	Peri Urban
4407	Lumbini	BANKE	Kohalpur	Nagarpalika	10	Terai	Peri Urban
4408	Lumbini	BANKE	Kohalpur	Nagarpalika	11	Terai	Urban
4409	Lumbini	BANKE	Kohalpur	Nagarpalika	12	Terai	Peri Urban
4410	Lumbini	BANKE	Kohalpur	Nagarpalika	13	Terai	Rural
4411	Lumbini	BANKE	Kohalpur	Nagarpalika	14	Terai	Peri Urban
4412	Lumbini	BANKE	Kohalpur	Nagarpalika	15	Terai	Peri Urban
4413	Lumbini	BANKE	Narainapur	Gaunpalika	1	Terai	Rural
4414	Lumbini	BANKE	Narainapur	Gaunpalika	2	Terai	Rural
4415	Lumbini	BANKE	Narainapur	Gaunpalika	3	Terai	Rural
4416	Lumbini	BANKE	Narainapur	Gaunpalika	4	Terai	Rural
4417	Lumbini	BANKE	Narainapur	Gaunpalika	5	Terai	Rural
4418	Lumbini	BANKE	Narainapur	Gaunpalika	6	Terai	Peri Urban
4419	Lumbini	BANKE	Nepalganj	Upamahanagarpalika	1	Terai	Urban
4420	Lumbini	BANKE	Nepalganj	Upamahanagarpalika	2	Terai	Urban
4421	Lumbini	BANKE	Nepalganj	Upamahanagarpalika	3	Terai	Urban
4422	Lumbini	BANKE	Nepalganj	Upamahanagarpalika	4	Terai	Urban
4423	Lumbini	BANKE	Nepalganj	Upamahanagarpalika	5	Terai	Urban
4424	Lumbini	BANKE	Nepalganj	Upamahanagarpalika	6	Terai	Urban
4425	Lumbini	BANKE	Nepalganj	Upamahanagarpalika	7	Terai	Urban
4426	Lumbini	BANKE	Nepalganj	Upamahanagarpalika	8	Terai	Urban
4427	Lumbini	BANKE	Nepalganj	Upamahanagarpalika	9	Terai	Urban
4428	Lumbini	BANKE	Nepalganj	Upamahanagarpalika	10	Terai	Urban

S.N.	Province	DISTRICT	GaPa_NaPa	Type_GN	Ward	Ecological	Category
4429	Lumbini	BANKE	Nepalganj	Upamahanagarpalika	11	Terai	Urban
4430	Lumbini	BANKE	Nepalganj	Upamahanagarpalika	12	Terai	Urban
4431	Lumbini	BANKE	Nepalganj	Upamahanagarpalika	13	Terai	Peri Urban
4432	Lumbini	BANKE	Nepalganj	Upamahanagarpalika	14	Terai	Peri Urban
4433	Lumbini	BANKE	Nepalganj	Upamahanagarpalika	15	Terai	Peri Urban
4434	Lumbini	BANKE	Nepalganj	Upamahanagarpalika	16	Terai	Urban
4435	Lumbini	BANKE	Nepalganj	Upamahanagarpalika	17	Terai	Peri Urban
4436	Lumbini	BANKE	Nepalganj	Upamahanagarpalika	18	Terai	Urban
4437	Lumbini	BANKE	Nepalganj	Upamahanagarpalika	19	Terai	Peri Urban
4438	Lumbini	BANKE	Nepalganj	Upamahanagarpalika	20	Terai	Peri Urban
4439	Lumbini	BANKE	Nepalganj	Upamahanagarpalika	21	Terai	Peri Urban
4440	Lumbini	BANKE	Nepalganj	Upamahanagarpalika	22	Terai	Peri Urban
4441	Lumbini	BANKE	Nepalganj	Upamahanagarpalika	23	Terai	Peri Urban
4442	Lumbini	BANKE	Rapti Sonari	Gaunpalika	1	Terai	Rural
4443	Lumbini	BANKE	Rapti Sonari	Gaunpalika	2	Terai	Rural
4444	Lumbini	BANKE	Rapti Sonari	Gaunpalika	3	Terai	Urban
4445	Lumbini	BANKE	Rapti Sonari	Gaunpalika	4	Terai	Rural
4446	Lumbini	BANKE	Rapti Sonari	Gaunpalika	5	Terai	Rural
4447	Lumbini	BANKE	Rapti Sonari	Gaunpalika	6	Terai	Rural
4448	Lumbini	BANKE	Rapti Sonari	Gaunpalika	7	Terai	Rural
4449	Lumbini	BANKE	Rapti Sonari	Gaunpalika	8	Terai	Rural
4450	Lumbini	BANKE	Rapti Sonari	Gaunpalika	9	Terai	Rural
BARDIYA							
4451	Lumbini	BARDIYA	Badhaiyatal	Gaunpalika	1	Terai	Peri Urban
4452	Lumbini	BARDIYA	Badhaiyatal	Gaunpalika	2	Terai	Peri Urban
4453	Lumbini	BARDIYA	Badhaiyatal	Gaunpalika	3	Terai	Peri Urban
4454	Lumbini	BARDIYA	Badhaiyatal	Gaunpalika	4	Terai	Peri Urban
4455	Lumbini	BARDIYA	Badhaiyatal	Gaunpalika	5	Terai	Peri Urban
4456	Lumbini	BARDIYA	Badhaiyatal	Gaunpalika	6	Terai	Rural
4457	Lumbini	BARDIYA	Badhaiyatal	Gaunpalika	7	Terai	Peri Urban
4458	Lumbini	BARDIYA	Badhaiyatal	Gaunpalika	8	Terai	Peri Urban
4459	Lumbini	BARDIYA	Badhaiyatal	Gaunpalika	9	Terai	Peri Urban
4460	Lumbini	BARDIYA	Bansgadhi	Nagarpalika	1	Terai	Rural
4461	Lumbini	BARDIYA	Bansgadhi	Nagarpalika	2	Terai	Rural
4462	Lumbini	BARDIYA	Bansgadhi	Nagarpalika	3	Terai	Peri Urban
4463	Lumbini	BARDIYA	Bansgadhi	Nagarpalika	4	Terai	Peri Urban
4464	Lumbini	BARDIYA	Bansgadhi	Nagarpalika	5	Terai	Peri Urban
4465	Lumbini	BARDIYA	Bansgadhi	Nagarpalika	6	Terai	Peri Urban
4466	Lumbini	BARDIYA	Bansgadhi	Nagarpalika	7	Terai	Rural
4467	Lumbini	BARDIYA	Bansgadhi	Nagarpalika	8	Terai	Rural
4468	Lumbini	BARDIYA	Bansgadhi	Nagarpalika	9	Terai	Peri Urban
4469	Lumbini	BARDIYA	Barbaridiya	Nagarpalika	1	Terai	Rural
4470	Lumbini	BARDIYA	Barbaridiya	Nagarpalika	2	Terai	Peri Urban
4471	Lumbini	BARDIYA	Barbaridiya	Nagarpalika	3	Terai	Peri Urban
4472	Lumbini	BARDIYA	Barbaridiya	Nagarpalika	4	Terai	Rural
4473	Lumbini	BARDIYA	Barbaridiya	Nagarpalika	5	Terai	Peri Urban
4474	Lumbini	BARDIYA	Barbaridiya	Nagarpalika	6	Terai	Peri Urban
4475	Lumbini	BARDIYA	Barbaridiya	Nagarpalika	7	Terai	Peri Urban
4476	Lumbini	BARDIYA	Barbaridiya	Nagarpalika	8	Terai	Peri Urban
4477	Lumbini	BARDIYA	Barbaridiya	Nagarpalika	9	Terai	Rural
4478	Lumbini	BARDIYA	Barbaridiya	Nagarpalika	10	Terai	Peri Urban
4479	Lumbini	BARDIYA	Barbaridiya	Nagarpalika	11	Terai	Rural
4480	Lumbini	BARDIYA	Geruwa	Gaunpalika	1	Terai	Peri Urban
4481	Lumbini	BARDIYA	Geruwa	Gaunpalika	2	Terai	Peri Urban
4482	Lumbini	BARDIYA	Geruwa	Gaunpalika	3	Terai	Peri Urban
4483	Lumbini	BARDIYA	Geruwa	Gaunpalika	4	Terai	Peri Urban
4484	Lumbini	BARDIYA	Geruwa	Gaunpalika	5	Terai	Peri Urban
4485	Lumbini	BARDIYA	Geruwa	Gaunpalika	6	Terai	Peri Urban
4486	Lumbini	BARDIYA	Gulariya	Nagarpalika	1	Terai	Peri Urban
4487	Lumbini	BARDIYA	Gulariya	Nagarpalika	2	Terai	Peri Urban
4488	Lumbini	BARDIYA	Gulariya	Nagarpalika	3	Terai	Peri Urban
4489	Lumbini	BARDIYA	Gulariya	Nagarpalika	4	Terai	Peri Urban
4490	Lumbini	BARDIYA	Gulariya	Nagarpalika	5	Terai	Peri Urban
4491	Lumbini	BARDIYA	Gulariya	Nagarpalika	6	Terai	Peri Urban

S.N.	Province	DISTRICT	GaPa_NaPa	Type_GN	Ward	Ecological	Category
4492	Lumbini	BARDIYA	Gulariya	Nagarpalika	7	Terai	Urban
4493	Lumbini	BARDIYA	Gulariya	Nagarpalika	8	Terai	Peri Urban
4494	Lumbini	BARDIYA	Gulariya	Nagarpalika	9	Terai	Peri Urban
4495	Lumbini	BARDIYA	Gulariya	Nagarpalika	10	Terai	Peri Urban
4496	Lumbini	BARDIYA	Gulariya	Nagarpalika	11	Terai	Peri Urban
4497	Lumbini	BARDIYA	Gulariya	Nagarpalika	12	Terai	Peri Urban
4498	Lumbini	BARDIYA	Madhuwan	Nagarpalika	1	Terai	Rural
4499	Lumbini	BARDIYA	Madhuwan	Nagarpalika	2	Terai	Peri Urban
4500	Lumbini	BARDIYA	Madhuwan	Nagarpalika	3	Terai	Rural
4501	Lumbini	BARDIYA	Madhuwan	Nagarpalika	4	Terai	Rural
4502	Lumbini	BARDIYA	Madhuwan	Nagarpalika	5	Terai	Peri Urban
4503	Lumbini	BARDIYA	Madhuwan	Nagarpalika	6	Terai	Peri Urban
4504	Lumbini	BARDIYA	Madhuwan	Nagarpalika	7	Terai	Peri Urban
4505	Lumbini	BARDIYA	Madhuwan	Nagarpalika	8	Terai	Peri Urban
4506	Lumbini	BARDIYA	Madhuwan	Nagarpalika	9	Terai	Peri Urban
4507	Lumbini	BARDIYA	Rajapur	Nagarpalika	1	Terai	Peri Urban
4508	Lumbini	BARDIYA	Rajapur	Nagarpalika	2	Terai	Peri Urban
4509	Lumbini	BARDIYA	Rajapur	Nagarpalika	3	Terai	Peri Urban
4510	Lumbini	BARDIYA	Rajapur	Nagarpalika	4	Terai	Peri Urban
4511	Lumbini	BARDIYA	Rajapur	Nagarpalika	5	Terai	Peri Urban
4512	Lumbini	BARDIYA	Rajapur	Nagarpalika	6	Terai	Peri Urban
4513	Lumbini	BARDIYA	Rajapur	Nagarpalika	7	Terai	Peri Urban
4514	Lumbini	BARDIYA	Rajapur	Nagarpalika	8	Terai	Peri Urban
4515	Lumbini	BARDIYA	Rajapur	Nagarpalika	9	Terai	Peri Urban
4516	Lumbini	BARDIYA	Rajapur	Nagarpalika	10	Terai	Peri Urban
4517	Lumbini	BARDIYA	Thakurbaba	Nagarpalika	1	Terai	Urban
4518	Lumbini	BARDIYA	Thakurbaba	Nagarpalika	2	Terai	Peri Urban
4519	Lumbini	BARDIYA	Thakurbaba	Nagarpalika	3	Terai	Peri Urban
4520	Lumbini	BARDIYA	Thakurbaba	Nagarpalika	4	Terai	Peri Urban
4521	Lumbini	BARDIYA	Thakurbaba	Nagarpalika	5	Terai	Rural
4522	Lumbini	BARDIYA	Thakurbaba	Nagarpalika	6	Terai	Peri Urban
4523	Lumbini	BARDIYA	Thakurbaba	Nagarpalika	7	Terai	Peri Urban
4524	Lumbini	BARDIYA	Thakurbaba	Nagarpalika	8	Terai	Peri Urban
4525	Lumbini	BARDIYA	Thakurbaba	Nagarpalika	9	Terai	Peri Urban
DANG							
4526	Lumbini	DANG	Babai	Gaunpalika	1	Inner Terai	Rural
4527	Lumbini	DANG	Babai	Gaunpalika	2	Inner Terai	Rural
4528	Lumbini	DANG	Babai	Gaunpalika	3	Inner Terai	Rural
4529	Lumbini	DANG	Babai	Gaunpalika	4	Inner Terai	Urban
4530	Lumbini	DANG	Babai	Gaunpalika	5	Inner Terai	Rural
4531	Lumbini	DANG	Babai	Gaunpalika	6	Inner Terai	Peri Urban
4532	Lumbini	DANG	Babai	Gaunpalika	7	Inner Terai	Rural
4533	Lumbini	DANG	Bangalachuli	Gaunpalika	1	Inner Terai	Rural
4534	Lumbini	DANG	Bangalachuli	Gaunpalika	2	Inner Terai	Rural
4535	Lumbini	DANG	Bangalachuli	Gaunpalika	3	Inner Terai	Rural
4536	Lumbini	DANG	Bangalachuli	Gaunpalika	4	Inner Terai	Rural
4537	Lumbini	DANG	Bangalachuli	Gaunpalika	5	Inner Terai	Rural
4538	Lumbini	DANG	Bangalachuli	Gaunpalika	6	Inner Terai	Rural
4539	Lumbini	DANG	Bangalachuli	Gaunpalika	7	Inner Terai	Rural
4540	Lumbini	DANG	Bangalachuli	Gaunpalika	8	Inner Terai	Rural
4541	Lumbini	DANG	Dangisharan	Gaunpalika	1	Inner Terai	Rural
4542	Lumbini	DANG	Dangisharan	Gaunpalika	2	Inner Terai	Rural
4543	Lumbini	DANG	Dangisharan	Gaunpalika	3	Inner Terai	Peri Urban
4544	Lumbini	DANG	Dangisharan	Gaunpalika	4	Inner Terai	Peri Urban
4545	Lumbini	DANG	Dangisharan	Gaunpalika	5	Inner Terai	Peri Urban
4546	Lumbini	DANG	Dangisharan	Gaunpalika	6	Inner Terai	Peri Urban
4547	Lumbini	DANG	Dangisharan	Gaunpalika	7	Inner Terai	Peri Urban
4548	Lumbini	DANG	Gadhawa	Gaunpalika	1	Inner Terai	Rural
4549	Lumbini	DANG	Gadhawa	Gaunpalika	2	Inner Terai	Rural
4550	Lumbini	DANG	Gadhawa	Gaunpalika	3	Inner Terai	Rural
4551	Lumbini	DANG	Gadhawa	Gaunpalika	4	Inner Terai	Rural
4552	Lumbini	DANG	Gadhawa	Gaunpalika	5	Inner Terai	Rural
4553	Lumbini	DANG	Gadhawa	Gaunpalika	6	Inner Terai	Rural
4554	Lumbini	DANG	Gadhawa	Gaunpalika	7	Inner Terai	Rural

S.N.	Province	DISTRICT	GaPa_NaPa	Type_GN	Ward	Ecological	Category
4555	Lumbini	DANG	Gadhawa	Gaunpalika	8	Inner Terai	Rural
4556	Lumbini	DANG	Ghorahi	Upamahanagarpalika	1	Inner Terai	Rural
4557	Lumbini	DANG	Ghorahi	Upamahanagarpalika	2	Inner Terai	Rural
4558	Lumbini	DANG	Ghorahi	Upamahanagarpalika	3	Inner Terai	Rural
4559	Lumbini	DANG	Ghorahi	Upamahanagarpalika	4	Inner Terai	Peri Urban
4560	Lumbini	DANG	Ghorahi	Upamahanagarpalika	5	Inner Terai	Rural
4561	Lumbini	DANG	Ghorahi	Upamahanagarpalika	6	Inner Terai	Peri Urban
4562	Lumbini	DANG	Ghorahi	Upamahanagarpalika	7	Inner Terai	Peri Urban
4563	Lumbini	DANG	Ghorahi	Upamahanagarpalika	8	Inner Terai	Peri Urban
4564	Lumbini	DANG	Ghorahi	Upamahanagarpalika	9	Inner Terai	Peri Urban
4565	Lumbini	DANG	Ghorahi	Upamahanagarpalika	10	Inner Terai	Peri Urban
4566	Lumbini	DANG	Ghorahi	Upamahanagarpalika	11	Inner Terai	Peri Urban
4567	Lumbini	DANG	Ghorahi	Upamahanagarpalika	12	Inner Terai	Rural
4568	Lumbini	DANG	Ghorahi	Upamahanagarpalika	13	Inner Terai	Peri Urban
4569	Lumbini	DANG	Ghorahi	Upamahanagarpalika	14	Inner Terai	Urban
4570	Lumbini	DANG	Ghorahi	Upamahanagarpalika	15	Inner Terai	Urban
4571	Lumbini	DANG	Ghorahi	Upamahanagarpalika	16	Inner Terai	Peri Urban
4572	Lumbini	DANG	Ghorahi	Upamahanagarpalika	17	Inner Terai	Peri Urban
4573	Lumbini	DANG	Ghorahi	Upamahanagarpalika	18	Inner Terai	Peri Urban
4574	Lumbini	DANG	Ghorahi	Upamahanagarpalika	19	Inner Terai	Rural
4575	Lumbini	DANG	Lamahi	Nagarpalika	1	Inner Terai	Rural
4576	Lumbini	DANG	Lamahi	Nagarpalika	2	Inner Terai	Urban
4577	Lumbini	DANG	Lamahi	Nagarpalika	3	Inner Terai	Urban
4578	Lumbini	DANG	Lamahi	Nagarpalika	4	Inner Terai	Urban
4579	Lumbini	DANG	Lamahi	Nagarpalika	5	Inner Terai	Urban
4580	Lumbini	DANG	Lamahi	Nagarpalika	6	Inner Terai	Urban
4581	Lumbini	DANG	Lamahi	Nagarpalika	7	Inner Terai	Rural
4582	Lumbini	DANG	Lamahi	Nagarpalika	8	Inner Terai	Rural
4583	Lumbini	DANG	Lamahi	Nagarpalika	9	Inner Terai	Rural
4584	Lumbini	DANG	Rajpur	Gaunpalika	1	Inner Terai	Rural
4585	Lumbini	DANG	Rajpur	Gaunpalika	2	Inner Terai	Urban
4586	Lumbini	DANG	Rajpur	Gaunpalika	3	Inner Terai	Rural
4587	Lumbini	DANG	Rajpur	Gaunpalika	4	Inner Terai	Rural
4588	Lumbini	DANG	Rajpur	Gaunpalika	5	Inner Terai	Rural
4589	Lumbini	DANG	Rajpur	Gaunpalika	6	Inner Terai	Rural
4590	Lumbini	DANG	Rajpur	Gaunpalika	7	Inner Terai	Rural
4591	Lumbini	DANG	Rapti	Gaunpalika	1	Inner Terai	Urban
4592	Lumbini	DANG	Rapti	Gaunpalika	2	Inner Terai	Urban
4593	Lumbini	DANG	Rapti	Gaunpalika	3	Inner Terai	Urban
4594	Lumbini	DANG	Rapti	Gaunpalika	4	Inner Terai	Urban
4595	Lumbini	DANG	Rapti	Gaunpalika	5	Inner Terai	Rural
4596	Lumbini	DANG	Rapti	Gaunpalika	6	Inner Terai	Urban
4597	Lumbini	DANG	Rapti	Gaunpalika	7	Inner Terai	Urban
4598	Lumbini	DANG	Rapti	Gaunpalika	8	Inner Terai	Urban
4599	Lumbini	DANG	Rapti	Gaunpalika	9	Inner Terai	Rural
4600	Lumbini	DANG	Shantinagar	Gaunpalika	1	Inner Terai	Rural
4601	Lumbini	DANG	Shantinagar	Gaunpalika	2	Inner Terai	Rural
4602	Lumbini	DANG	Shantinagar	Gaunpalika	3	Inner Terai	Rural
4603	Lumbini	DANG	Shantinagar	Gaunpalika	4	Inner Terai	Peri Urban
4604	Lumbini	DANG	Shantinagar	Gaunpalika	5	Inner Terai	Peri Urban
4605	Lumbini	DANG	Shantinagar	Gaunpalika	6	Inner Terai	Peri Urban
4606	Lumbini	DANG	Shantinagar	Gaunpalika	7	Inner Terai	Peri Urban
4607	Lumbini	DANG	Tulsipur	Upamahanagarpalika	1	Inner Terai	Rural
4608	Lumbini	DANG	Tulsipur	Upamahanagarpalika	2	Inner Terai	Peri Urban
4609	Lumbini	DANG	Tulsipur	Upamahanagarpalika	3	Inner Terai	Rural
4610	Lumbini	DANG	Tulsipur	Upamahanagarpalika	4	Inner Terai	Rural
4611	Lumbini	DANG	Tulsipur	Upamahanagarpalika	5	Inner Terai	Urban
4612	Lumbini	DANG	Tulsipur	Upamahanagarpalika	6	Inner Terai	Urban
4613	Lumbini	DANG	Tulsipur	Upamahanagarpalika	7	Inner Terai	Peri Urban
4614	Lumbini	DANG	Tulsipur	Upamahanagarpalika	8	Inner Terai	Peri Urban
4615	Lumbini	DANG	Tulsipur	Upamahanagarpalika	9	Inner Terai	Urban
4616	Lumbini	DANG	Tulsipur	Upamahanagarpalika	10	Inner Terai	Peri Urban
4617	Lumbini	DANG	Tulsipur	Upamahanagarpalika	11	Inner Terai	Peri Urban
4618	Lumbini	DANG	Tulsipur	Upamahanagarpalika	12	Inner Terai	Peri Urban

S.N.	Province	DISTRICT	GaPa_NaPa	Type_GN	Ward	Ecological	Category
4619	Lumbini	DANG	Tulsipur	Upamahanagarpalika	13	Inner Terai	Rural
4620	Lumbini	DANG	Tulsipur	Upamahanagarpalika	14	Inner Terai	Peri Urban
4621	Lumbini	DANG	Tulsipur	Upamahanagarpalika	15	Inner Terai	Peri Urban
4622	Lumbini	DANG	Tulsipur	Upamahanagarpalika	16	Inner Terai	Peri Urban
4623	Lumbini	DANG	Tulsipur	Upamahanagarpalika	17	Inner Terai	Peri Urban
4624	Lumbini	DANG	Tulsipur	Upamahanagarpalika	18	Inner Terai	Peri Urban
4625	Lumbini	DANG	Tulsipur	Upamahanagarpalika	19	Inner Terai	Rural
GULMI							
4626	Lumbini	GULMI	Chandrakot	Gaunpalika	1	Hill	Rural
4627	Lumbini	GULMI	Chandrakot	Gaunpalika	2	Hill	Rural
4628	Lumbini	GULMI	Chandrakot	Gaunpalika	3	Hill	Rural
4629	Lumbini	GULMI	Chandrakot	Gaunpalika	4	Hill	Rural
4630	Lumbini	GULMI	Chandrakot	Gaunpalika	5	Hill	Rural
4631	Lumbini	GULMI	Chandrakot	Gaunpalika	6	Hill	Rural
4632	Lumbini	GULMI	Chandrakot	Gaunpalika	7	Hill	Rural
4633	Lumbini	GULMI	Chandrakot	Gaunpalika	8	Hill	Rural
4634	Lumbini	GULMI	Chhatrakot	Gaunpalika	1	Hill	Rural
4635	Lumbini	GULMI	Chhatrakot	Gaunpalika	2	Hill	Rural
4636	Lumbini	GULMI	Chhatrakot	Gaunpalika	3	Hill	Urban
4637	Lumbini	GULMI	Chhatrakot	Gaunpalika	4	Hill	Rural
4638	Lumbini	GULMI	Chhatrakot	Gaunpalika	5	Hill	Rural
4639	Lumbini	GULMI	Chhatrakot	Gaunpalika	6	Hill	Rural
4640	Lumbini	GULMI	Dhurkot	Gaunpalika	1	Hill	Rural
4641	Lumbini	GULMI	Dhurkot	Gaunpalika	2	Hill	Rural
4642	Lumbini	GULMI	Dhurkot	Gaunpalika	3	Hill	Rural
4643	Lumbini	GULMI	Dhurkot	Gaunpalika	4	Hill	Rural
4644	Lumbini	GULMI	Dhurkot	Gaunpalika	5	Hill	Rural
4645	Lumbini	GULMI	Dhurkot	Gaunpalika	6	Hill	Rural
4646	Lumbini	GULMI	Dhurkot	Gaunpalika	7	Hill	Rural
4647	Lumbini	GULMI	Gulmi Durbar	Gaunpalika	1	Hill	Rural
4648	Lumbini	GULMI	Gulmi Durbar	Gaunpalika	2	Hill	Rural
4649	Lumbini	GULMI	Gulmi Durbar	Gaunpalika	3	Hill	Rural
4650	Lumbini	GULMI	Gulmi Durbar	Gaunpalika	4	Hill	Rural
4651	Lumbini	GULMI	Gulmi Durbar	Gaunpalika	5	Hill	Rural
4652	Lumbini	GULMI	Gulmi Durbar	Gaunpalika	6	Hill	Rural
4653	Lumbini	GULMI	Gulmi Durbar	Gaunpalika	7	Hill	Rural
4654	Lumbini	GULMI	Isma	Gaunpalika	1	Hill	Rural
4655	Lumbini	GULMI	Isma	Gaunpalika	2	Hill	Rural
4656	Lumbini	GULMI	Isma	Gaunpalika	3	Hill	Rural
4657	Lumbini	GULMI	Isma	Gaunpalika	4	Hill	Rural
4658	Lumbini	GULMI	Isma	Gaunpalika	5	Hill	Rural
4659	Lumbini	GULMI	Isma	Gaunpalika	6	Hill	Rural
4660	Lumbini	GULMI	Kali Gandaki	Gaunpalika	1	Hill	Rural
4661	Lumbini	GULMI	Kali Gandaki	Gaunpalika	2	Hill	Rural
4662	Lumbini	GULMI	Kali Gandaki	Gaunpalika	3	Hill	Rural
4663	Lumbini	GULMI	Kali Gandaki	Gaunpalika	4	Hill	Rural
4664	Lumbini	GULMI	Kali Gandaki	Gaunpalika	5	Hill	Rural
4665	Lumbini	GULMI	Kali Gandaki	Gaunpalika	6	Hill	Rural
4666	Lumbini	GULMI	Kali Gandaki	Gaunpalika	7	Hill	Rural
4667	Lumbini	GULMI	Madane	Gaunpalika	1	Hill	Rural
4668	Lumbini	GULMI	Madane	Gaunpalika	2	Hill	Urban
4669	Lumbini	GULMI	Madane	Gaunpalika	3	Hill	Rural
4670	Lumbini	GULMI	Madane	Gaunpalika	4	Hill	Rural
4671	Lumbini	GULMI	Madane	Gaunpalika	5	Hill	Urban
4672	Lumbini	GULMI	Madane	Gaunpalika	6	Hill	Rural
4673	Lumbini	GULMI	Madane	Gaunpalika	7	Hill	Rural
4674	Lumbini	GULMI	Malika	Gaunpalika	1	Hill	Rural
4675	Lumbini	GULMI	Malika	Gaunpalika	2	Hill	Rural
4676	Lumbini	GULMI	Malika	Gaunpalika	3	Hill	Rural
4677	Lumbini	GULMI	Malika	Gaunpalika	4	Hill	Rural
4678	Lumbini	GULMI	Malika	Gaunpalika	5	Hill	Rural
4679	Lumbini	GULMI	Malika	Gaunpalika	6	Hill	Rural
4680	Lumbini	GULMI	Malika	Gaunpalika	7	Hill	Rural
4681	Lumbini	GULMI	Malika	Gaunpalika	8	Hill	Rural

S.N.	Province	DISTRICT	GaPa_NaPa	Type_GN	Ward	Ecological	Category
4682	Lumbini	GULMI	Musikot	Nagarpalika	1	Hill	Rural
4683	Lumbini	GULMI	Musikot	Nagarpalika	2	Hill	Rural
4684	Lumbini	GULMI	Musikot	Nagarpalika	3	Hill	Rural
4685	Lumbini	GULMI	Musikot	Nagarpalika	4	Hill	Rural
4686	Lumbini	GULMI	Musikot	Nagarpalika	5	Hill	Rural
4687	Lumbini	GULMI	Musikot	Nagarpalika	6	Hill	Urban
4688	Lumbini	GULMI	Musikot	Nagarpalika	7	Hill	Urban
4689	Lumbini	GULMI	Musikot	Nagarpalika	8	Hill	Rural
4690	Lumbini	GULMI	Musikot	Nagarpalika	9	Hill	Rural
4691	Lumbini	GULMI	Resunga	Nagarpalika	1	Hill	Urban
4692	Lumbini	GULMI	Resunga	Nagarpalika	2	Hill	Urban
4693	Lumbini	GULMI	Resunga	Nagarpalika	3	Hill	Rural
4694	Lumbini	GULMI	Resunga	Nagarpalika	4	Hill	Rural
4695	Lumbini	GULMI	Resunga	Nagarpalika	5	Hill	Peri Urban
4696	Lumbini	GULMI	Resunga	Nagarpalika	6	Hill	Peri Urban
4697	Lumbini	GULMI	Resunga	Nagarpalika	7	Hill	Urban
4698	Lumbini	GULMI	Resunga	Nagarpalika	8	Hill	Peri Urban
4699	Lumbini	GULMI	Resunga	Nagarpalika	9	Hill	Urban
4700	Lumbini	GULMI	Resunga	Nagarpalika	10	Hill	Rural
4701	Lumbini	GULMI	Resunga	Nagarpalika	11	Hill	Rural
4702	Lumbini	GULMI	Resunga	Nagarpalika	12	Hill	Rural
4703	Lumbini	GULMI	Resunga	Nagarpalika	13	Hill	Rural
4704	Lumbini	GULMI	Resunga	Nagarpalika	14	Hill	Rural
4705	Lumbini	GULMI	Ruruchhetra	Gaunpalika	1	Hill	Rural
4706	Lumbini	GULMI	Ruruchhetra	Gaunpalika	2	Hill	Rural
4707	Lumbini	GULMI	Ruruchhetra	Gaunpalika	3	Hill	Rural
4708	Lumbini	GULMI	Ruruchhetra	Gaunpalika	4	Hill	Urban
4709	Lumbini	GULMI	Ruruchhetra	Gaunpalika	5	Hill	Rural
4710	Lumbini	GULMI	Ruruchhetra	Gaunpalika	6	Hill	Rural
4711	Lumbini	GULMI	Satyawoti	Gaunpalika	1	Hill	Rural
4712	Lumbini	GULMI	Satyawoti	Gaunpalika	2	Hill	Rural
4713	Lumbini	GULMI	Satyawoti	Gaunpalika	3	Hill	Rural
4714	Lumbini	GULMI	Satyawoti	Gaunpalika	4	Hill	Rural
4715	Lumbini	GULMI	Satyawoti	Gaunpalika	5	Hill	Rural
4716	Lumbini	GULMI	Satyawoti	Gaunpalika	6	Hill	Rural
4717	Lumbini	GULMI	Satyawoti	Gaunpalika	7	Hill	Rural
4718	Lumbini	GULMI	Satyawoti	Gaunpalika	8	Hill	Rural
KAPILBASTU							
4719	Lumbini	KAPILBASTU	Banganga	Nagarpalika	1	Terai	Peri Urban
4720	Lumbini	KAPILBASTU	Banganga	Nagarpalika	2	Terai	Peri Urban
4721	Lumbini	KAPILBASTU	Banganga	Nagarpalika	3	Terai	Peri Urban
4722	Lumbini	KAPILBASTU	Banganga	Nagarpalika	4	Terai	Peri Urban
4723	Lumbini	KAPILBASTU	Banganga	Nagarpalika	5	Terai	Peri Urban
4724	Lumbini	KAPILBASTU	Banganga	Nagarpalika	6	Terai	Peri Urban
4725	Lumbini	KAPILBASTU	Banganga	Nagarpalika	7	Terai	Peri Urban
4726	Lumbini	KAPILBASTU	Banganga	Nagarpalika	8	Terai	Peri Urban
4727	Lumbini	KAPILBASTU	Banganga	Nagarpalika	9	Terai	Rural
4728	Lumbini	KAPILBASTU	Banganga	Nagarpalika	10	Terai	Rural
4729	Lumbini	KAPILBASTU	Banganga	Nagarpalika	11	Terai	Peri Urban
4730	Lumbini	KAPILBASTU	Bijayanagar	Gaunpalika	1	Terai	Rural
4731	Lumbini	KAPILBASTU	Bijayanagar	Gaunpalika	2	Terai	Peri Urban
4732	Lumbini	KAPILBASTU	Bijayanagar	Gaunpalika	3	Terai	Peri Urban
4733	Lumbini	KAPILBASTU	Bijayanagar	Gaunpalika	4	Terai	Peri Urban
4734	Lumbini	KAPILBASTU	Bijayanagar	Gaunpalika	5	Terai	Peri Urban
4735	Lumbini	KAPILBASTU	Bijayanagar	Gaunpalika	6	Terai	Peri Urban
4736	Lumbini	KAPILBASTU	Bijayanagar	Gaunpalika	7	Terai	Peri Urban
4737	Lumbini	KAPILBASTU	Buddhabhumi	Nagarpalika	1	Terai	Rural
4738	Lumbini	KAPILBASTU	Buddhabhumi	Nagarpalika	2	Terai	Rural
4739	Lumbini	KAPILBASTU	Buddhabhumi	Nagarpalika	3	Terai	Rural
4740	Lumbini	KAPILBASTU	Buddhabhumi	Nagarpalika	4	Terai	Peri Urban
4741	Lumbini	KAPILBASTU	Buddhabhumi	Nagarpalika	5	Terai	Peri Urban
4742	Lumbini	KAPILBASTU	Buddhabhumi	Nagarpalika	6	Terai	Peri Urban
4743	Lumbini	KAPILBASTU	Buddhabhumi	Nagarpalika	7	Terai	Peri Urban
4744	Lumbini	KAPILBASTU	Buddhabhumi	Nagarpalika	8	Terai	Peri Urban

S.N.	Province	DISTRICT	GaPa_NaPa	Type_GN	Ward	Ecological	Category
4745	Lumbini	KAPILBASTU	Buddhabhumi	Nagarpalika	9	Terai	Rural
4746	Lumbini	KAPILBASTU	Buddhabhumi	Nagarpalika	10	Terai	Peri Urban
4747	Lumbini	KAPILBASTU	Kapilbastu	Nagarpalika	1	Terai	Urban
4748	Lumbini	KAPILBASTU	Kapilbastu	Nagarpalika	2	Terai	Peri Urban
4749	Lumbini	KAPILBASTU	Kapilbastu	Nagarpalika	3	Terai	Peri Urban
4750	Lumbini	KAPILBASTU	Kapilbastu	Nagarpalika	4	Terai	Peri Urban
4751	Lumbini	KAPILBASTU	Kapilbastu	Nagarpalika	5	Terai	Peri Urban
4752	Lumbini	KAPILBASTU	Kapilbastu	Nagarpalika	6	Terai	Peri Urban
4753	Lumbini	KAPILBASTU	Kapilbastu	Nagarpalika	7	Terai	Peri Urban
4754	Lumbini	KAPILBASTU	Kapilbastu	Nagarpalika	8	Terai	Peri Urban
4755	Lumbini	KAPILBASTU	Kapilbastu	Nagarpalika	9	Terai	Peri Urban
4756	Lumbini	KAPILBASTU	Kapilbastu	Nagarpalika	10	Terai	Peri Urban
4757	Lumbini	KAPILBASTU	Kapilbastu	Nagarpalika	11	Terai	Peri Urban
4758	Lumbini	KAPILBASTU	Kapilbastu	Nagarpalika	12	Terai	Peri Urban
4759	Lumbini	KAPILBASTU	Krishnanagar	Nagarpalika	1	Terai	Peri Urban
4760	Lumbini	KAPILBASTU	Krishnanagar	Nagarpalika	2	Terai	Urban
4761	Lumbini	KAPILBASTU	Krishnanagar	Nagarpalika	3	Terai	Urban
4762	Lumbini	KAPILBASTU	Krishnanagar	Nagarpalika	4	Terai	Peri Urban
4763	Lumbini	KAPILBASTU	Krishnanagar	Nagarpalika	5	Terai	Peri Urban
4764	Lumbini	KAPILBASTU	Krishnanagar	Nagarpalika	6	Terai	Peri Urban
4765	Lumbini	KAPILBASTU	Krishnanagar	Nagarpalika	7	Terai	Peri Urban
4766	Lumbini	KAPILBASTU	Krishnanagar	Nagarpalika	8	Terai	Peri Urban
4767	Lumbini	KAPILBASTU	Krishnanagar	Nagarpalika	9	Terai	Peri Urban
4768	Lumbini	KAPILBASTU	Krishnanagar	Nagarpalika	10	Terai	Peri Urban
4769	Lumbini	KAPILBASTU	Krishnanagar	Nagarpalika	11	Terai	Peri Urban
4770	Lumbini	KAPILBASTU	Krishnanagar	Nagarpalika	12	Terai	Peri Urban
4771	Lumbini	KAPILBASTU	Maharajganj	Nagarpalika	1	Terai	Peri Urban
4772	Lumbini	KAPILBASTU	Maharajganj	Nagarpalika	2	Terai	Peri Urban
4773	Lumbini	KAPILBASTU	Maharajganj	Nagarpalika	3	Terai	Peri Urban
4774	Lumbini	KAPILBASTU	Maharajganj	Nagarpalika	4	Terai	Peri Urban
4775	Lumbini	KAPILBASTU	Maharajganj	Nagarpalika	5	Terai	Peri Urban
4776	Lumbini	KAPILBASTU	Maharajganj	Nagarpalika	6	Terai	Peri Urban
4777	Lumbini	KAPILBASTU	Maharajganj	Nagarpalika	7	Terai	Peri Urban
4778	Lumbini	KAPILBASTU	Maharajganj	Nagarpalika	8	Terai	Peri Urban
4779	Lumbini	KAPILBASTU	Maharajganj	Nagarpalika	9	Terai	Peri Urban
4780	Lumbini	KAPILBASTU	Maharajganj	Nagarpalika	10	Terai	Peri Urban
4781	Lumbini	KAPILBASTU	Maharajganj	Nagarpalika	11	Terai	Peri Urban
4782	Lumbini	KAPILBASTU	Mayadevi	Gaunpalika	1	Terai	Peri Urban
4783	Lumbini	KAPILBASTU	Mayadevi	Gaunpalika	2	Terai	Peri Urban
4784	Lumbini	KAPILBASTU	Mayadevi	Gaunpalika	3	Terai	Peri Urban
4785	Lumbini	KAPILBASTU	Mayadevi	Gaunpalika	4	Terai	Peri Urban
4786	Lumbini	KAPILBASTU	Mayadevi	Gaunpalika	5	Terai	Peri Urban
4787	Lumbini	KAPILBASTU	Mayadevi	Gaunpalika	6	Terai	Peri Urban
4788	Lumbini	KAPILBASTU	Mayadevi	Gaunpalika	7	Terai	Peri Urban
4789	Lumbini	KAPILBASTU	Mayadevi	Gaunpalika	8	Terai	Peri Urban
4790	Lumbini	KAPILBASTU	Shivaraj	Nagarpalika	1	Terai	Rural
4791	Lumbini	KAPILBASTU	Shivaraj	Nagarpalika	2	Terai	Peri Urban
4792	Lumbini	KAPILBASTU	Shivaraj	Nagarpalika	3	Terai	Rural
4793	Lumbini	KAPILBASTU	Shivaraj	Nagarpalika	4	Terai	Peri Urban
4794	Lumbini	KAPILBASTU	Shivaraj	Nagarpalika	5	Terai	Urban
4795	Lumbini	KAPILBASTU	Shivaraj	Nagarpalika	6	Terai	Peri Urban
4796	Lumbini	KAPILBASTU	Shivaraj	Nagarpalika	7	Terai	Peri Urban
4797	Lumbini	KAPILBASTU	Shivaraj	Nagarpalika	8	Terai	Peri Urban
4798	Lumbini	KAPILBASTU	Shivaraj	Nagarpalika	9	Terai	Rural
4799	Lumbini	KAPILBASTU	Shivaraj	Nagarpalika	10	Terai	Peri Urban
4800	Lumbini	KAPILBASTU	Shivaraj	Nagarpalika	11	Terai	Peri Urban
4801	Lumbini	KAPILBASTU	Shuddhodhan	Gaunpalika	1	Terai	Peri Urban
4802	Lumbini	KAPILBASTU	Shuddhodhan	Gaunpalika	2	Terai	Peri Urban
4803	Lumbini	KAPILBASTU	Shuddhodhan	Gaunpalika	3	Terai	Peri Urban
4804	Lumbini	KAPILBASTU	Shuddhodhan	Gaunpalika	4	Terai	Peri Urban
4805	Lumbini	KAPILBASTU	Shuddhodhan	Gaunpalika	5	Terai	Peri Urban
4806	Lumbini	KAPILBASTU	Shuddhodhan	Gaunpalika	6	Terai	Peri Urban
4807	Lumbini	KAPILBASTU	Yasodhara	Gaunpalika	1	Terai	Peri Urban
4808	Lumbini	KAPILBASTU	Yasodhara	Gaunpalika	2	Terai	Peri Urban

S.N.	Province	DISTRICT	GaPa_NaPa	Type_GN	Ward	Ecological	Category
4809	Lumbini	KAPILBASTU	Yasodhara	Gaunpalika	3	Terai	Peri Urban
4810	Lumbini	KAPILBASTU	Yasodhara	Gaunpalika	4	Terai	Peri Urban
4811	Lumbini	KAPILBASTU	Yasodhara	Gaunpalika	5	Terai	Peri Urban
4812	Lumbini	KAPILBASTU	Yasodhara	Gaunpalika	6	Terai	Peri Urban
4813	Lumbini	KAPILBASTU	Yasodhara	Gaunpalika	7	Terai	Peri Urban
4814	Lumbini	KAPILBASTU	Yasodhara	Gaunpalika	8	Terai	Peri Urban
NAWALPARASI (WEST)							
4815	Lumbini	NAWALPARASI (WEST)	Bardaghat	Nagarpalika	1	Terai	Rural
4816	Lumbini	NAWALPARASI (WEST)	Bardaghat	Nagarpalika	2	Terai	Rural
4817	Lumbini	NAWALPARASI (WEST)	Bardaghat	Nagarpalika	3	Terai	Peri Urban
4818	Lumbini	NAWALPARASI (WEST)	Bardaghat	Nagarpalika	4	Terai	Urban
4819	Lumbini	NAWALPARASI (WEST)	Bardaghat	Nagarpalika	5	Terai	Rural
4820	Lumbini	NAWALPARASI (WEST)	Bardaghat	Nagarpalika	6	Terai	Peri Urban
4821	Lumbini	NAWALPARASI (WEST)	Bardaghat	Nagarpalika	7	Terai	Peri Urban
4822	Lumbini	NAWALPARASI (WEST)	Bardaghat	Nagarpalika	8	Terai	Peri Urban
4823	Lumbini	NAWALPARASI (WEST)	Bardaghat	Nagarpalika	9	Terai	Peri Urban
4824	Lumbini	NAWALPARASI (WEST)	Bardaghat	Nagarpalika	10	Terai	Peri Urban
4825	Lumbini	NAWALPARASI (WEST)	Bardaghat	Nagarpalika	11	Terai	Peri Urban
4826	Lumbini	NAWALPARASI (WEST)	Bardaghat	Nagarpalika	12	Terai	Peri Urban
4827	Lumbini	NAWALPARASI (WEST)	Bardaghat	Nagarpalika	13	Terai	Peri Urban
4828	Lumbini	NAWALPARASI (WEST)	Bardaghat	Nagarpalika	14	Terai	Peri Urban
4829	Lumbini	NAWALPARASI (WEST)	Bardaghat	Nagarpalika	15	Terai	Peri Urban
4830	Lumbini	NAWALPARASI (WEST)	Bardaghat	Nagarpalika	16	Terai	Rural
4831	Lumbini	NAWALPARASI (WEST)	Palhinandan	Gaunpalika	1	Terai	Peri Urban
4832	Lumbini	NAWALPARASI (WEST)	Palhinandan	Gaunpalika	2	Terai	Peri Urban
4833	Lumbini	NAWALPARASI (WEST)	Palhinandan	Gaunpalika	3	Terai	Peri Urban
4834	Lumbini	NAWALPARASI (WEST)	Palhinandan	Gaunpalika	4	Terai	Peri Urban
4835	Lumbini	NAWALPARASI (WEST)	Palhinandan	Gaunpalika	5	Terai	Peri Urban
4836	Lumbini	NAWALPARASI (WEST)	Palhinandan	Gaunpalika	6	Terai	Peri Urban
4837	Lumbini	NAWALPARASI (WEST)	Pratapapur	Gaunpalika	1	Terai	Peri Urban
4838	Lumbini	NAWALPARASI (WEST)	Pratapapur	Gaunpalika	2	Terai	Peri Urban
4839	Lumbini	NAWALPARASI (WEST)	Pratapapur	Gaunpalika	3	Terai	Peri Urban
4840	Lumbini	NAWALPARASI (WEST)	Pratapapur	Gaunpalika	4	Terai	Peri Urban
4841	Lumbini	NAWALPARASI (WEST)	Pratapapur	Gaunpalika	5	Terai	Peri Urban
4842	Lumbini	NAWALPARASI (WEST)	Pratapapur	Gaunpalika	6	Terai	Peri Urban
4843	Lumbini	NAWALPARASI (WEST)	Pratapapur	Gaunpalika	7	Terai	Peri Urban
4844	Lumbini	NAWALPARASI (WEST)	Pratapapur	Gaunpalika	8	Terai	Urban
4845	Lumbini	NAWALPARASI (WEST)	Pratapapur	Gaunpalika	9	Terai	Peri Urban
4846	Lumbini	NAWALPARASI (WEST)	Ramgram	Nagarpalika	1	Terai	Peri Urban
4847	Lumbini	NAWALPARASI (WEST)	Ramgram	Nagarpalika	2	Terai	Urban
4848	Lumbini	NAWALPARASI (WEST)	Ramgram	Nagarpalika	3	Terai	Urban
4849	Lumbini	NAWALPARASI (WEST)	Ramgram	Nagarpalika	4	Terai	Peri Urban
4850	Lumbini	NAWALPARASI (WEST)	Ramgram	Nagarpalika	5	Terai	Urban
4851	Lumbini	NAWALPARASI (WEST)	Ramgram	Nagarpalika	6	Terai	Urban
4852	Lumbini	NAWALPARASI (WEST)	Ramgram	Nagarpalika	7	Terai	Peri Urban
4853	Lumbini	NAWALPARASI (WEST)	Ramgram	Nagarpalika	8	Terai	Peri Urban
4854	Lumbini	NAWALPARASI (WEST)	Ramgram	Nagarpalika	9	Terai	Peri Urban
4855	Lumbini	NAWALPARASI (WEST)	Ramgram	Nagarpalika	10	Terai	Peri Urban
4856	Lumbini	NAWALPARASI (WEST)	Ramgram	Nagarpalika	11	Terai	Peri Urban
4857	Lumbini	NAWALPARASI (WEST)	Ramgram	Nagarpalika	12	Terai	Peri Urban
4858	Lumbini	NAWALPARASI (WEST)	Ramgram	Nagarpalika	13	Terai	Peri Urban
4859	Lumbini	NAWALPARASI (WEST)	Ramgram	Nagarpalika	14	Terai	Peri Urban
4860	Lumbini	NAWALPARASI (WEST)	Ramgram	Nagarpalika	15	Terai	Peri Urban
4861	Lumbini	NAWALPARASI (WEST)	Ramgram	Nagarpalika	16	Terai	Peri Urban
4862	Lumbini	NAWALPARASI (WEST)	Ramgram	Nagarpalika	17	Terai	Peri Urban
4863	Lumbini	NAWALPARASI (WEST)	Ramgram	Nagarpalika	18	Terai	Peri Urban
4864	Lumbini	NAWALPARASI (WEST)	Sarawal	Gaunpalika	1	Terai	Peri Urban
4865	Lumbini	NAWALPARASI (WEST)	Sarawal	Gaunpalika	2	Terai	Peri Urban
4866	Lumbini	NAWALPARASI (WEST)	Sarawal	Gaunpalika	3	Terai	Peri Urban
4867	Lumbini	NAWALPARASI (WEST)	Sarawal	Gaunpalika	4	Terai	Peri Urban
4868	Lumbini	NAWALPARASI (WEST)	Sarawal	Gaunpalika	5	Terai	Peri Urban
4869	Lumbini	NAWALPARASI (WEST)	Sarawal	Gaunpalika	6	Terai	Peri Urban
4870	Lumbini	NAWALPARASI (WEST)	Sarawal	Gaunpalika	7	Terai	Peri Urban
4871	Lumbini	NAWALPARASI (WEST)	Sunawal	Nagarpalika	1	Terai	Urban

S.N.	Province	DISTRICT	GaPa_NaPa	Type_GN	Ward	Ecological	Category
4872	Lumbini	NAWALPARASI (WEST)	Sunawal	Nagarpalika	2	Terai	Peri Urban
4873	Lumbini	NAWALPARASI (WEST)	Sunawal	Nagarpalika	3	Terai	Urban
4874	Lumbini	NAWALPARASI (WEST)	Sunawal	Nagarpalika	4	Terai	Rural
4875	Lumbini	NAWALPARASI (WEST)	Sunawal	Nagarpalika	5	Terai	Peri Urban
4876	Lumbini	NAWALPARASI (WEST)	Sunawal	Nagarpalika	6	Terai	Rural
4877	Lumbini	NAWALPARASI (WEST)	Sunawal	Nagarpalika	7	Terai	Peri Urban
4878	Lumbini	NAWALPARASI (WEST)	Sunawal	Nagarpalika	8	Terai	Peri Urban
4879	Lumbini	NAWALPARASI (WEST)	Sunawal	Nagarpalika	9	Terai	Peri Urban
4880	Lumbini	NAWALPARASI (WEST)	Sunawal	Nagarpalika	10	Terai	Peri Urban
4881	Lumbini	NAWALPARASI (WEST)	Sunawal	Nagarpalika	11	Terai	Rural
4882	Lumbini	NAWALPARASI (WEST)	Sunawal	Nagarpalika	12	Terai	Peri Urban
4883	Lumbini	NAWALPARASI (WEST)	Sunawal	Nagarpalika	13	Terai	Peri Urban
4884	Lumbini	NAWALPARASI (WEST)	Susta	Gaunpalika	1	Terai	Peri Urban
4885	Lumbini	NAWALPARASI (WEST)	Susta	Gaunpalika	2	Terai	Peri Urban
4886	Lumbini	NAWALPARASI (WEST)	Susta	Gaunpalika	3	Terai	Peri Urban
4887	Lumbini	NAWALPARASI (WEST)	Susta	Gaunpalika	4	Terai	Peri Urban
4888	Lumbini	NAWALPARASI (WEST)	Susta	Gaunpalika	5	Terai	Peri Urban
PALPA							
4889	Lumbini	PALPA	Baganaskali	Gaunpalika	1	Hill	Rural
4890	Lumbini	PALPA	Baganaskali	Gaunpalika	2	Hill	Peri Urban
4891	Lumbini	PALPA	Baganaskali	Gaunpalika	3	Hill	Rural
4892	Lumbini	PALPA	Baganaskali	Gaunpalika	4	Hill	Rural
4893	Lumbini	PALPA	Baganaskali	Gaunpalika	5	Hill	Rural
4894	Lumbini	PALPA	Baganaskali	Gaunpalika	6	Hill	Rural
4895	Lumbini	PALPA	Baganaskali	Gaunpalika	7	Hill	Rural
4896	Lumbini	PALPA	Baganaskali	Gaunpalika	8	Hill	Rural
4897	Lumbini	PALPA	Baganaskali	Gaunpalika	9	Hill	Peri Urban
4898	Lumbini	PALPA	Mathagadhi	Gaunpalika	1	Hill	Rural
4899	Lumbini	PALPA	Mathagadhi	Gaunpalika	2	Hill	Rural
4900	Lumbini	PALPA	Mathagadhi	Gaunpalika	3	Hill	Rural
4901	Lumbini	PALPA	Mathagadhi	Gaunpalika	4	Hill	Rural
4902	Lumbini	PALPA	Mathagadhi	Gaunpalika	5	Hill	Rural
4903	Lumbini	PALPA	Mathagadhi	Gaunpalika	6	Hill	Rural
4904	Lumbini	PALPA	Mathagadhi	Gaunpalika	7	Hill	Rural
4905	Lumbini	PALPA	Mathagadhi	Gaunpalika	8	Hill	Rural
4906	Lumbini	PALPA	Nisdi	Gaunpalika	1	Hill	Rural
4907	Lumbini	PALPA	Nisdi	Gaunpalika	2	Hill	Rural
4908	Lumbini	PALPA	Nisdi	Gaunpalika	3	Hill	Rural
4909	Lumbini	PALPA	Nisdi	Gaunpalika	4	Hill	Rural
4910	Lumbini	PALPA	Nisdi	Gaunpalika	5	Hill	Rural
4911	Lumbini	PALPA	Nisdi	Gaunpalika	6	Hill	Rural
4912	Lumbini	PALPA	Nisdi	Gaunpalika	7	Hill	Rural
4913	Lumbini	PALPA	Purbakhola	Gaunpalika	1	Hill	Rural
4914	Lumbini	PALPA	Purbakhola	Gaunpalika	2	Hill	Rural
4915	Lumbini	PALPA	Purbakhola	Gaunpalika	3	Hill	Rural
4916	Lumbini	PALPA	Purbakhola	Gaunpalika	4	Hill	Rural
4917	Lumbini	PALPA	Purbakhola	Gaunpalika	5	Hill	Rural
4918	Lumbini	PALPA	Purbakhola	Gaunpalika	6	Hill	Rural
4919	Lumbini	PALPA	Rainadevi Chhahara	Gaunpalika	1	Hill	Rural
4920	Lumbini	PALPA	Rainadevi Chhahara	Gaunpalika	2	Hill	Rural
4921	Lumbini	PALPA	Rainadevi Chhahara	Gaunpalika	3	Hill	Rural
4922	Lumbini	PALPA	Rainadevi Chhahara	Gaunpalika	4	Hill	Rural
4923	Lumbini	PALPA	Rainadevi Chhahara	Gaunpalika	5	Hill	Rural
4924	Lumbini	PALPA	Rainadevi Chhahara	Gaunpalika	6	Hill	Rural
4925	Lumbini	PALPA	Rainadevi Chhahara	Gaunpalika	7	Hill	Rural
4926	Lumbini	PALPA	Rainadevi Chhahara	Gaunpalika	8	Hill	Rural
4927	Lumbini	PALPA	Rambha	Gaunpalika	1	Hill	Rural
4928	Lumbini	PALPA	Rambha	Gaunpalika	2	Hill	Rural
4929	Lumbini	PALPA	Rambha	Gaunpalika	3	Hill	Rural
4930	Lumbini	PALPA	Rambha	Gaunpalika	4	Hill	Rural
4931	Lumbini	PALPA	Rambha	Gaunpalika	5	Hill	Rural
4932	Lumbini	PALPA	Rampur	Nagarpalika	1	Hill	Rural
4933	Lumbini	PALPA	Rampur	Nagarpalika	2	Hill	Rural
4934	Lumbini	PALPA	Rampur	Nagarpalika	3	Hill	Rural

S.N.	Province	DISTRICT	GaPa_NaPa	Type_GN	Ward	Ecological	Category
4935	Lumbini	PALPA	Rampur	Nagarpalika	4	Hill	Urban
4936	Lumbini	PALPA	Rampur	Nagarpalika	5	Hill	Urban
4937	Lumbini	PALPA	Rampur	Nagarpalika	6	Hill	Urban
4938	Lumbini	PALPA	Rampur	Nagarpalika	7	Hill	Urban
4939	Lumbini	PALPA	Rampur	Nagarpalika	8	Hill	Rural
4940	Lumbini	PALPA	Rampur	Nagarpalika	9	Hill	Rural
4941	Lumbini	PALPA	Rampur	Nagarpalika	10	Hill	Rural
4942	Lumbini	PALPA	Ribdikut	Gaunpalika	1	Hill	Rural
4943	Lumbini	PALPA	Ribdikut	Gaunpalika	2	Hill	Rural
4944	Lumbini	PALPA	Ribdikut	Gaunpalika	3	Hill	Rural
4945	Lumbini	PALPA	Ribdikut	Gaunpalika	4	Hill	Rural
4946	Lumbini	PALPA	Ribdikut	Gaunpalika	5	Hill	Rural
4947	Lumbini	PALPA	Ribdikut	Gaunpalika	6	Hill	Rural
4948	Lumbini	PALPA	Ribdikut	Gaunpalika	7	Hill	Rural
4949	Lumbini	PALPA	Ribdikut	Gaunpalika	8	Hill	Rural
4950	Lumbini	PALPA	Tansen	Nagarpalika	1	Hill	Peri Urban
4951	Lumbini	PALPA	Tansen	Nagarpalika	2	Hill	Urban
4952	Lumbini	PALPA	Tansen	Nagarpalika	3	Hill	Urban
4953	Lumbini	PALPA	Tansen	Nagarpalika	4	Hill	Urban
4954	Lumbini	PALPA	Tansen	Nagarpalika	5	Hill	Peri Urban
4955	Lumbini	PALPA	Tansen	Nagarpalika	6	Hill	Peri Urban
4956	Lumbini	PALPA	Tansen	Nagarpalika	7	Hill	Urban
4957	Lumbini	PALPA	Tansen	Nagarpalika	8	Hill	Rural
4958	Lumbini	PALPA	Tansen	Nagarpalika	9	Hill	Peri Urban
4959	Lumbini	PALPA	Tansen	Nagarpalika	10	Hill	Rural
4960	Lumbini	PALPA	Tansen	Nagarpalika	11	Hill	Rural
4961	Lumbini	PALPA	Tansen	Nagarpalika	12	Hill	Rural
4962	Lumbini	PALPA	Tansen	Nagarpalika	13	Hill	Rural
4963	Lumbini	PALPA	Tansen	Nagarpalika	14	Hill	Rural
4964	Lumbini	PALPA	Tinau	Gaunpalika	1	Hill	Rural
4965	Lumbini	PALPA	Tinau	Gaunpalika	2	Hill	Rural
4966	Lumbini	PALPA	Tinau	Gaunpalika	3	Hill	Rural
4967	Lumbini	PALPA	Tinau	Gaunpalika	4	Hill	Rural
4968	Lumbini	PALPA	Tinau	Gaunpalika	5	Hill	Rural
4969	Lumbini	PALPA	Tinau	Gaunpalika	6	Hill	Rural
PYUTHAN							
4970	Lumbini	PYUTHAN	Aairawati	Gaunpalika	1	Hill	Rural
4971	Lumbini	PYUTHAN	Aairawati	Gaunpalika	2	Hill	Rural
4972	Lumbini	PYUTHAN	Aairawati	Gaunpalika	3	Hill	Rural
4973	Lumbini	PYUTHAN	Aairawati	Gaunpalika	4	Hill	Rural
4974	Lumbini	PYUTHAN	Aairawati	Gaunpalika	5	Hill	Rural
4975	Lumbini	PYUTHAN	Aairawati	Gaunpalika	6	Hill	Rural
4976	Lumbini	PYUTHAN	Gaumukhi	Gaunpalika	1	Hill	Rural
4977	Lumbini	PYUTHAN	Gaumukhi	Gaunpalika	2	Hill	Rural
4978	Lumbini	PYUTHAN	Gaumukhi	Gaunpalika	3	Hill	Rural
4979	Lumbini	PYUTHAN	Gaumukhi	Gaunpalika	4	Hill	Rural
4980	Lumbini	PYUTHAN	Gaumukhi	Gaunpalika	5	Hill	Rural
4981	Lumbini	PYUTHAN	Gaumukhi	Gaunpalika	6	Hill	Urban
4982	Lumbini	PYUTHAN	Gaumukhi	Gaunpalika	7	Hill	Urban
4983	Lumbini	PYUTHAN	Jhimaruk	Gaunpalika	1	Hill	Rural
4984	Lumbini	PYUTHAN	Jhimaruk	Gaunpalika	2	Hill	Rural
4985	Lumbini	PYUTHAN	Jhimaruk	Gaunpalika	3	Hill	Rural
4986	Lumbini	PYUTHAN	Jhimaruk	Gaunpalika	4	Hill	Rural
4987	Lumbini	PYUTHAN	Jhimaruk	Gaunpalika	5	Hill	Rural
4988	Lumbini	PYUTHAN	Jhimaruk	Gaunpalika	6	Hill	Rural
4989	Lumbini	PYUTHAN	Jhimaruk	Gaunpalika	7	Hill	Rural
4990	Lumbini	PYUTHAN	Jhimaruk	Gaunpalika	8	Hill	Rural
4991	Lumbini	PYUTHAN	Mallarani	Gaunpalika	1	Hill	Rural
4992	Lumbini	PYUTHAN	Mallarani	Gaunpalika	2	Hill	Rural
4993	Lumbini	PYUTHAN	Mallarani	Gaunpalika	3	Hill	Rural
4994	Lumbini	PYUTHAN	Mallarani	Gaunpalika	4	Hill	Urban
4995	Lumbini	PYUTHAN	Mallarani	Gaunpalika	5	Hill	Rural
4996	Lumbini	PYUTHAN	Mandavi	Gaunpalika	1	Hill	Rural
4997	Lumbini	PYUTHAN	Mandavi	Gaunpalika	2	Hill	Rural

S.N.	Province	DISTRICT	GaPa_NaPa	Type_GN	Ward	Ecological	Category
4998	Lumbini	PYUTHAN	Mandavi	Gaunpalika	3	Hill	Rural
4999	Lumbini	PYUTHAN	Mandavi	Gaunpalika	4	Hill	Rural
5000	Lumbini	PYUTHAN	Mandavi	Gaunpalika	5	Hill	Rural
5001	Lumbini	PYUTHAN	Naubahini	Gaunpalika	1	Hill	Rural
5002	Lumbini	PYUTHAN	Naubahini	Gaunpalika	2	Hill	Rural
5003	Lumbini	PYUTHAN	Naubahini	Gaunpalika	3	Hill	Rural
5004	Lumbini	PYUTHAN	Naubahini	Gaunpalika	4	Hill	Rural
5005	Lumbini	PYUTHAN	Naubahini	Gaunpalika	5	Hill	Rural
5006	Lumbini	PYUTHAN	Naubahini	Gaunpalika	6	Hill	Rural
5007	Lumbini	PYUTHAN	Naubahini	Gaunpalika	7	Hill	Rural
5008	Lumbini	PYUTHAN	Naubahini	Gaunpalika	8	Hill	Rural
5009	Lumbini	PYUTHAN	Pyuthan	Nagarpalika	1	Hill	Rural
5010	Lumbini	PYUTHAN	Pyuthan	Nagarpalika	2	Hill	Urban
5011	Lumbini	PYUTHAN	Pyuthan	Nagarpalika	3	Hill	Urban
5012	Lumbini	PYUTHAN	Pyuthan	Nagarpalika	4	Hill	Urban
5013	Lumbini	PYUTHAN	Pyuthan	Nagarpalika	5	Hill	Rural
5014	Lumbini	PYUTHAN	Pyuthan	Nagarpalika	6	Hill	Rural
5015	Lumbini	PYUTHAN	Pyuthan	Nagarpalika	7	Hill	Urban
5016	Lumbini	PYUTHAN	Pyuthan	Nagarpalika	8	Hill	Urban
5017	Lumbini	PYUTHAN	Pyuthan	Nagarpalika	9	Hill	Rural
5018	Lumbini	PYUTHAN	Pyuthan	Nagarpalika	10	Hill	Rural
5019	Lumbini	PYUTHAN	Sarumarani	Gaunpalika	1	Hill	Rural
5020	Lumbini	PYUTHAN	Sarumarani	Gaunpalika	2	Hill	Rural
5021	Lumbini	PYUTHAN	Sarumarani	Gaunpalika	3	Hill	Rural
5022	Lumbini	PYUTHAN	Sarumarani	Gaunpalika	4	Hill	Rural
5023	Lumbini	PYUTHAN	Sarumarani	Gaunpalika	5	Hill	Rural
5024	Lumbini	PYUTHAN	Sarumarani	Gaunpalika	6	Hill	Rural
5025	Lumbini	PYUTHAN	Sworgadwari	Nagarpalika	1	Hill	Rural
5026	Lumbini	PYUTHAN	Sworgadwari	Nagarpalika	2	Hill	Rural
5027	Lumbini	PYUTHAN	Sworgadwari	Nagarpalika	3	Hill	Rural
5028	Lumbini	PYUTHAN	Sworgadwari	Nagarpalika	4	Hill	Rural
5029	Lumbini	PYUTHAN	Sworgadwari	Nagarpalika	5	Hill	Rural
5030	Lumbini	PYUTHAN	Sworgadwari	Nagarpalika	6	Hill	Rural
5031	Lumbini	PYUTHAN	Sworgadwari	Nagarpalika	7	Hill	Rural
5032	Lumbini	PYUTHAN	Sworgadwari	Nagarpalika	8	Hill	Rural
5033	Lumbini	PYUTHAN	Sworgadwari	Nagarpalika	9	Hill	Rural
ROLPA							
5034	Lumbini	ROLPA	Gangadev	Gaunpalika	1	Hill	Rural
5035	Lumbini	ROLPA	Gangadev	Gaunpalika	2	Hill	Rural
5036	Lumbini	ROLPA	Gangadev	Gaunpalika	3	Hill	Rural
5037	Lumbini	ROLPA	Gangadev	Gaunpalika	4	Hill	Rural
5038	Lumbini	ROLPA	Gangadev	Gaunpalika	5	Hill	Rural
5039	Lumbini	ROLPA	Gangadev	Gaunpalika	6	Hill	Rural
5040	Lumbini	ROLPA	Gangadev	Gaunpalika	7	Hill	Rural
5041	Lumbini	ROLPA	Lungri	Gaunpalika	1	Hill	Rural
5042	Lumbini	ROLPA	Lungri	Gaunpalika	2	Hill	Rural
5043	Lumbini	ROLPA	Lungri	Gaunpalika	3	Hill	Rural
5044	Lumbini	ROLPA	Lungri	Gaunpalika	4	Hill	Rural
5045	Lumbini	ROLPA	Lungri	Gaunpalika	5	Hill	Rural
5046	Lumbini	ROLPA	Lungri	Gaunpalika	6	Hill	Rural
5047	Lumbini	ROLPA	Lungri	Gaunpalika	7	Hill	Rural
5048	Lumbini	ROLPA	Madi	Gaunpalika	1	Hill	Rural
5049	Lumbini	ROLPA	Madi	Gaunpalika	2	Hill	Rural
5050	Lumbini	ROLPA	Madi	Gaunpalika	3	Hill	Rural
5051	Lumbini	ROLPA	Madi	Gaunpalika	4	Hill	Rural
5052	Lumbini	ROLPA	Madi	Gaunpalika	5	Hill	Rural
5053	Lumbini	ROLPA	Madi	Gaunpalika	6	Hill	Rural
5054	Lumbini	ROLPA	Pariwartan	Gaunpalika	1	Hill	Rural
5055	Lumbini	ROLPA	Pariwartan	Gaunpalika	2	Hill	Rural
5056	Lumbini	ROLPA	Pariwartan	Gaunpalika	3	Hill	Rural
5057	Lumbini	ROLPA	Pariwartan	Gaunpalika	4	Hill	Rural
5058	Lumbini	ROLPA	Pariwartan	Gaunpalika	5	Hill	Rural
5059	Lumbini	ROLPA	Pariwartan	Gaunpalika	6	Hill	Rural
5060	Lumbini	ROLPA	Rolpa	Nagarpalika	1	Hill	Rural

S.N.	Province	DISTRICT	GaPa_NaPa	Type_GN	Ward	Ecological	Category
5061	Lumbini	ROLPA	Rolpa	Nagarpalika	2	Hill	Urban
5062	Lumbini	ROLPA	Rolpa	Nagarpalika	3	Hill	Rural
5063	Lumbini	ROLPA	Rolpa	Nagarpalika	4	Hill	Urban
5064	Lumbini	ROLPA	Rolpa	Nagarpalika	5	Hill	Rural
5065	Lumbini	ROLPA	Rolpa	Nagarpalika	6	Hill	Rural
5066	Lumbini	ROLPA	Rolpa	Nagarpalika	7	Hill	Rural
5067	Lumbini	ROLPA	Rolpa	Nagarpalika	8	Hill	Rural
5068	Lumbini	ROLPA	Rolpa	Nagarpalika	9	Hill	Rural
5069	Lumbini	ROLPA	Rolpa	Nagarpalika	10	Hill	Rural
5070	Lumbini	ROLPA	Runtigadhi	Gaunpalika	1	Hill	Rural
5071	Lumbini	ROLPA	Runtigadhi	Gaunpalika	2	Hill	Rural
5072	Lumbini	ROLPA	Runtigadhi	Gaunpalika	3	Hill	Rural
5073	Lumbini	ROLPA	Runtigadhi	Gaunpalika	4	Hill	Rural
5074	Lumbini	ROLPA	Runtigadhi	Gaunpalika	5	Hill	Rural
5075	Lumbini	ROLPA	Runtigadhi	Gaunpalika	6	Hill	Rural
5076	Lumbini	ROLPA	Runtigadhi	Gaunpalika	7	Hill	Rural
5077	Lumbini	ROLPA	Runtigadhi	Gaunpalika	8	Hill	Rural
5078	Lumbini	ROLPA	Runtigadhi	Gaunpalika	9	Hill	Rural
5079	Lumbini	ROLPA	Sunchhahari	Gaunpalika	1	Hill	Rural
5080	Lumbini	ROLPA	Sunchhahari	Gaunpalika	2	Hill	Rural
5081	Lumbini	ROLPA	Sunchhahari	Gaunpalika	3	Hill	Rural
5082	Lumbini	ROLPA	Sunchhahari	Gaunpalika	4	Hill	Rural
5083	Lumbini	ROLPA	Sunchhahari	Gaunpalika	5	Hill	Rural
5084	Lumbini	ROLPA	Sunchhahari	Gaunpalika	6	Hill	Rural
5085	Lumbini	ROLPA	Sunchhahari	Gaunpalika	7	Hill	Rural
5086	Lumbini	ROLPA	Sunil Smriti	Gaunpalika	1	Hill	Rural
5087	Lumbini	ROLPA	Sunil Smriti	Gaunpalika	2	Hill	Rural
5088	Lumbini	ROLPA	Sunil Smriti	Gaunpalika	3	Hill	Rural
5089	Lumbini	ROLPA	Sunil Smriti	Gaunpalika	4	Hill	Rural
5090	Lumbini	ROLPA	Sunil Smriti	Gaunpalika	5	Hill	Rural
5091	Lumbini	ROLPA	Sunil Smriti	Gaunpalika	6	Hill	Rural
5092	Lumbini	ROLPA	Sunil Smriti	Gaunpalika	7	Hill	Rural
5093	Lumbini	ROLPA	Sunil Smriti	Gaunpalika	8	Hill	Rural
5094	Lumbini	ROLPA	Thawang	Gaunpalika	1	Hill	Rural
5095	Lumbini	ROLPA	Thawang	Gaunpalika	2	Hill	Rural
5096	Lumbini	ROLPA	Thawang	Gaunpalika	3	Hill	Rural
5097	Lumbini	ROLPA	Thawang	Gaunpalika	4	Hill	Rural
5098	Lumbini	ROLPA	Thawang	Gaunpalika	5	Hill	Rural
5099	Lumbini	ROLPA	Tribeni	Gaunpalika	1	Hill	Rural
5100	Lumbini	ROLPA	Tribeni	Gaunpalika	2	Hill	Rural
5101	Lumbini	ROLPA	Tribeni	Gaunpalika	3	Hill	Rural
5102	Lumbini	ROLPA	Tribeni	Gaunpalika	4	Hill	Rural
5103	Lumbini	ROLPA	Tribeni	Gaunpalika	5	Hill	Rural
5104	Lumbini	ROLPA	Tribeni	Gaunpalika	6	Hill	Rural
5105	Lumbini	ROLPA	Tribeni	Gaunpalika	7	Hill	Rural
RUKUM (EAST)							
5106	Lumbini	RUKUM (EAST)	Bhoome	Gaunpalika	1	Hill	Rural
5107	Lumbini	RUKUM (EAST)	Bhoome	Gaunpalika	2	Hill	Rural
5108	Lumbini	RUKUM (EAST)	Bhoome	Gaunpalika	3	Hill	Rural
5109	Lumbini	RUKUM (EAST)	Bhoome	Gaunpalika	4	Hill	Rural
5110	Lumbini	RUKUM (EAST)	Bhoome	Gaunpalika	5	Hill	Rural
5111	Lumbini	RUKUM (EAST)	Bhoome	Gaunpalika	6	Hill	Rural
5112	Lumbini	RUKUM (EAST)	Bhoome	Gaunpalika	7	Hill	Rural
5113	Lumbini	RUKUM (EAST)	Bhoome	Gaunpalika	8	Hill	Rural
5114	Lumbini	RUKUM (EAST)	Bhoome	Gaunpalika	9	Hill	Rural
5115	Lumbini	RUKUM (EAST)	Putha Uttanganga	Gaunpalika	1	Hill	Rural
5116	Lumbini	RUKUM (EAST)	Putha Uttanganga	Gaunpalika	2	Hill	Rural
5117	Lumbini	RUKUM (EAST)	Putha Uttanganga	Gaunpalika	3	Hill	Rural
5118	Lumbini	RUKUM (EAST)	Putha Uttanganga	Gaunpalika	4	Hill	Rural
5119	Lumbini	RUKUM (EAST)	Putha Uttanganga	Gaunpalika	5	Hill	Rural
5120	Lumbini	RUKUM (EAST)	Putha Uttanganga	Gaunpalika	6	Hill	Rural
5121	Lumbini	RUKUM (EAST)	Putha Uttanganga	Gaunpalika	7	Hill	Rural
5122	Lumbini	RUKUM (EAST)	Putha Uttanganga	Gaunpalika	8	Hill	Rural
5123	Lumbini	RUKUM (EAST)	Putha Uttanganga	Gaunpalika	9	Hill	Rural

S.N.	Province	DISTRICT	GaPa_NaPa	Type_GN	Ward	Ecological	Category
5124	Lumbini	RUKUM (EAST)	Putha Uttanganga	Gaunpalika	10	Hill	Rural
5125	Lumbini	RUKUM (EAST)	Putha Uttanganga	Gaunpalika	11	Hill	Rural
5126	Lumbini	RUKUM (EAST)	Putha Uttanganga	Gaunpalika	12	Hill	Rural
5127	Lumbini	RUKUM (EAST)	Putha Uttanganga	Gaunpalika	13	Hill	Rural
5128	Lumbini	RUKUM (EAST)	Putha Uttanganga	Gaunpalika	14	Hill	Rural
5129	Lumbini	RUKUM (EAST)	Sisne	Gaunpalika	1	Hill	Rural
5130	Lumbini	RUKUM (EAST)	Sisne	Gaunpalika	2	Hill	Rural
5131	Lumbini	RUKUM (EAST)	Sisne	Gaunpalika	3	Hill	Rural
5132	Lumbini	RUKUM (EAST)	Sisne	Gaunpalika	4	Hill	Rural
5133	Lumbini	RUKUM (EAST)	Sisne	Gaunpalika	5	Hill	Rural
5134	Lumbini	RUKUM (EAST)	Sisne	Gaunpalika	6	Hill	Rural
5135	Lumbini	RUKUM (EAST)	Sisne	Gaunpalika	7	Hill	Rural
5136	Lumbini	RUKUM (EAST)	Sisne	Gaunpalika	8	Hill	Rural
RUPANDEHI							
5137	Lumbini	RUPANDEHI	Butwal	Upamahanagarpalika	1	Terai	Urban
5138	Lumbini	RUPANDEHI	Butwal	Upamahanagarpalika	2	Terai	Urban
5139	Lumbini	RUPANDEHI	Butwal	Upamahanagarpalika	3	Terai	Urban
5140	Lumbini	RUPANDEHI	Butwal	Upamahanagarpalika	4	Terai	Urban
5141	Lumbini	RUPANDEHI	Butwal	Upamahanagarpalika	5	Terai	Urban
5142	Lumbini	RUPANDEHI	Butwal	Upamahanagarpalika	6	Terai	Urban
5143	Lumbini	RUPANDEHI	Butwal	Upamahanagarpalika	7	Terai	Urban
5144	Lumbini	RUPANDEHI	Butwal	Upamahanagarpalika	8	Terai	Urban
5145	Lumbini	RUPANDEHI	Butwal	Upamahanagarpalika	9	Terai	Urban
5146	Lumbini	RUPANDEHI	Butwal	Upamahanagarpalika	10	Terai	Urban
5147	Lumbini	RUPANDEHI	Butwal	Upamahanagarpalika	11	Terai	Urban
5148	Lumbini	RUPANDEHI	Butwal	Upamahanagarpalika	12	Terai	Peri Urban
5149	Lumbini	RUPANDEHI	Butwal	Upamahanagarpalika	13	Terai	Urban
5150	Lumbini	RUPANDEHI	Butwal	Upamahanagarpalika	14	Terai	Peri Urban
5151	Lumbini	RUPANDEHI	Butwal	Upamahanagarpalika	15	Terai	Peri Urban
5152	Lumbini	RUPANDEHI	Butwal	Upamahanagarpalika	16	Terai	Peri Urban
5153	Lumbini	RUPANDEHI	Butwal	Upamahanagarpalika	17	Terai	Urban
5154	Lumbini	RUPANDEHI	Butwal	Upamahanagarpalika	18	Terai	Peri Urban
5155	Lumbini	RUPANDEHI	Butwal	Upamahanagarpalika	19	Terai	Peri Urban
5156	Lumbini	RUPANDEHI	Devdaha	Nagarpalika	1	Terai	Urban
5157	Lumbini	RUPANDEHI	Devdaha	Nagarpalika	2	Terai	Peri Urban
5158	Lumbini	RUPANDEHI	Devdaha	Nagarpalika	3	Terai	Peri Urban
5159	Lumbini	RUPANDEHI	Devdaha	Nagarpalika	4	Terai	Peri Urban
5160	Lumbini	RUPANDEHI	Devdaha	Nagarpalika	5	Terai	Peri Urban
5161	Lumbini	RUPANDEHI	Devdaha	Nagarpalika	6	Terai	Rural
5162	Lumbini	RUPANDEHI	Devdaha	Nagarpalika	7	Terai	Peri Urban
5163	Lumbini	RUPANDEHI	Devdaha	Nagarpalika	8	Terai	Peri Urban
5164	Lumbini	RUPANDEHI	Devdaha	Nagarpalika	9	Terai	Peri Urban
5165	Lumbini	RUPANDEHI	Devdaha	Nagarpalika	10	Terai	Rural
5166	Lumbini	RUPANDEHI	Devdaha	Nagarpalika	11	Terai	Peri Urban
5167	Lumbini	RUPANDEHI	Devdaha	Nagarpalika	12	Terai	Peri Urban
5168	Lumbini	RUPANDEHI	Gaidahawa	Gaunpalika	1	Terai	Peri Urban
5169	Lumbini	RUPANDEHI	Gaidahawa	Gaunpalika	2	Terai	Peri Urban
5170	Lumbini	RUPANDEHI	Gaidahawa	Gaunpalika	3	Terai	Peri Urban
5171	Lumbini	RUPANDEHI	Gaidahawa	Gaunpalika	4	Terai	Peri Urban
5172	Lumbini	RUPANDEHI	Gaidahawa	Gaunpalika	5	Terai	Peri Urban
5173	Lumbini	RUPANDEHI	Gaidahawa	Gaunpalika	6	Terai	Peri Urban
5174	Lumbini	RUPANDEHI	Gaidahawa	Gaunpalika	7	Terai	Peri Urban
5175	Lumbini	RUPANDEHI	Gaidahawa	Gaunpalika	8	Terai	Peri Urban
5176	Lumbini	RUPANDEHI	Gaidahawa	Gaunpalika	9	Terai	Peri Urban
5177	Lumbini	RUPANDEHI	Kanchan	Gaunpalika	1	Terai	Peri Urban
5178	Lumbini	RUPANDEHI	Kanchan	Gaunpalika	2	Terai	Peri Urban
5179	Lumbini	RUPANDEHI	Kanchan	Gaunpalika	3	Terai	Peri Urban
5180	Lumbini	RUPANDEHI	Kanchan	Gaunpalika	4	Terai	Peri Urban
5181	Lumbini	RUPANDEHI	Kanchan	Gaunpalika	5	Terai	Peri Urban
5182	Lumbini	RUPANDEHI	Kotahimai	Gaunpalika	1	Terai	Peri Urban
5183	Lumbini	RUPANDEHI	Kotahimai	Gaunpalika	2	Terai	Peri Urban
5184	Lumbini	RUPANDEHI	Kotahimai	Gaunpalika	3	Terai	Peri Urban
5185	Lumbini	RUPANDEHI	Kotahimai	Gaunpalika	4	Terai	Peri Urban
5186	Lumbini	RUPANDEHI	Kotahimai	Gaunpalika	5	Terai	Peri Urban

S.N.	Province	DISTRICT	GaPa_NaPa	Type_GN	Ward	Ecological	Category
5187	Lumbini	RUPANDEHI	Kotahimai	Gaunpalika	6	Terai	Peri Urban
5188	Lumbini	RUPANDEHI	Kotahimai	Gaunpalika	7	Terai	Peri Urban
5189	Lumbini	RUPANDEHI	Lumbini Sanskritik	Nagarpalika	1	Terai	Peri Urban
5190	Lumbini	RUPANDEHI	Lumbini Sanskritik	Nagarpalika	2	Terai	Peri Urban
5191	Lumbini	RUPANDEHI	Lumbini Sanskritik	Nagarpalika	3	Terai	Peri Urban
5192	Lumbini	RUPANDEHI	Lumbini Sanskritik	Nagarpalika	4	Terai	Peri Urban
5193	Lumbini	RUPANDEHI	Lumbini Sanskritik	Nagarpalika	5	Terai	Urban
5194	Lumbini	RUPANDEHI	Lumbini Sanskritik	Nagarpalika	6	Terai	Peri Urban
5195	Lumbini	RUPANDEHI	Lumbini Sanskritik	Nagarpalika	7	Terai	Peri Urban
5196	Lumbini	RUPANDEHI	Lumbini Sanskritik	Nagarpalika	8	Terai	Peri Urban
5197	Lumbini	RUPANDEHI	Lumbini Sanskritik	Nagarpalika	9	Terai	Peri Urban
5198	Lumbini	RUPANDEHI	Lumbini Sanskritik	Nagarpalika	10	Terai	Peri Urban
5199	Lumbini	RUPANDEHI	Lumbini Sanskritik	Nagarpalika	11	Terai	Peri Urban
5200	Lumbini	RUPANDEHI	Lumbini Sanskritik	Nagarpalika	12	Terai	Peri Urban
5201	Lumbini	RUPANDEHI	Lumbini Sanskritik	Nagarpalika	13	Terai	Peri Urban
5202	Lumbini	RUPANDEHI	Marchawari	Gaunpalika	1	Terai	Peri Urban
5203	Lumbini	RUPANDEHI	Marchawari	Gaunpalika	2	Terai	Peri Urban
5204	Lumbini	RUPANDEHI	Marchawari	Gaunpalika	3	Terai	Peri Urban
5205	Lumbini	RUPANDEHI	Marchawari	Gaunpalika	4	Terai	Peri Urban
5206	Lumbini	RUPANDEHI	Marchawari	Gaunpalika	5	Terai	Peri Urban
5207	Lumbini	RUPANDEHI	Marchawari	Gaunpalika	6	Terai	Urban
5208	Lumbini	RUPANDEHI	Marchawari	Gaunpalika	7	Terai	Peri Urban
5209	Lumbini	RUPANDEHI	Mayadevi	Gaunpalika	1	Terai	Peri Urban
5210	Lumbini	RUPANDEHI	Mayadevi	Gaunpalika	2	Terai	Peri Urban
5211	Lumbini	RUPANDEHI	Mayadevi	Gaunpalika	3	Terai	Peri Urban
5212	Lumbini	RUPANDEHI	Mayadevi	Gaunpalika	4	Terai	Peri Urban
5213	Lumbini	RUPANDEHI	Mayadevi	Gaunpalika	5	Terai	Peri Urban
5214	Lumbini	RUPANDEHI	Mayadevi	Gaunpalika	6	Terai	Peri Urban
5215	Lumbini	RUPANDEHI	Mayadevi	Gaunpalika	7	Terai	Peri Urban
5216	Lumbini	RUPANDEHI	Mayadevi	Gaunpalika	8	Terai	Peri Urban
5217	Lumbini	RUPANDEHI	Om Satiya	Gaunpalika	1	Terai	Peri Urban
5218	Lumbini	RUPANDEHI	Om Satiya	Gaunpalika	2	Terai	Peri Urban
5219	Lumbini	RUPANDEHI	Om Satiya	Gaunpalika	3	Terai	Peri Urban
5220	Lumbini	RUPANDEHI	Om Satiya	Gaunpalika	4	Terai	Peri Urban
5221	Lumbini	RUPANDEHI	Om Satiya	Gaunpalika	5	Terai	Peri Urban
5222	Lumbini	RUPANDEHI	Om Satiya	Gaunpalika	6	Terai	Peri Urban
5223	Lumbini	RUPANDEHI	Rohini	Gaunpalika	1	Terai	Peri Urban
5224	Lumbini	RUPANDEHI	Rohini	Gaunpalika	2	Terai	Peri Urban
5225	Lumbini	RUPANDEHI	Rohini	Gaunpalika	3	Terai	Peri Urban
5226	Lumbini	RUPANDEHI	Rohini	Gaunpalika	4	Terai	Peri Urban
5227	Lumbini	RUPANDEHI	Rohini	Gaunpalika	5	Terai	Peri Urban
5228	Lumbini	RUPANDEHI	Rohini	Gaunpalika	6	Terai	Peri Urban
5229	Lumbini	RUPANDEHI	Rohini	Gaunpalika	7	Terai	Peri Urban
5230	Lumbini	RUPANDEHI	Sainamaina	Nagarpalika	1	Terai	Peri Urban
5231	Lumbini	RUPANDEHI	Sainamaina	Nagarpalika	2	Terai	Peri Urban
5232	Lumbini	RUPANDEHI	Sainamaina	Nagarpalika	3	Terai	Peri Urban
5233	Lumbini	RUPANDEHI	Sainamaina	Nagarpalika	4	Terai	Peri Urban
5234	Lumbini	RUPANDEHI	Sainamaina	Nagarpalika	5	Terai	Peri Urban
5235	Lumbini	RUPANDEHI	Sainamaina	Nagarpalika	6	Terai	Peri Urban
5236	Lumbini	RUPANDEHI	Sainamaina	Nagarpalika	7	Terai	Peri Urban
5237	Lumbini	RUPANDEHI	Sainamaina	Nagarpalika	8	Terai	Peri Urban
5238	Lumbini	RUPANDEHI	Sainamaina	Nagarpalika	9	Terai	Rural
5239	Lumbini	RUPANDEHI	Sainamaina	Nagarpalika	10	Terai	Rural
5240	Lumbini	RUPANDEHI	Sainamaina	Nagarpalika	11	Terai	Peri Urban
5241	Lumbini	RUPANDEHI	Sammarimai	Gaunpalika	1	Terai	Peri Urban
5242	Lumbini	RUPANDEHI	Sammarimai	Gaunpalika	2	Terai	Peri Urban
5243	Lumbini	RUPANDEHI	Sammarimai	Gaunpalika	3	Terai	Peri Urban
5244	Lumbini	RUPANDEHI	Sammarimai	Gaunpalika	4	Terai	Peri Urban
5245	Lumbini	RUPANDEHI	Sammarimai	Gaunpalika	5	Terai	Peri Urban
5246	Lumbini	RUPANDEHI	Sammarimai	Gaunpalika	6	Terai	Peri Urban
5247	Lumbini	RUPANDEHI	Sammarimai	Gaunpalika	7	Terai	Peri Urban
5248	Lumbini	RUPANDEHI	Siddharthanagar	Nagarpalika	1	Terai	Urban
5249	Lumbini	RUPANDEHI	Siddharthanagar	Nagarpalika	2	Terai	Peri Urban
5250	Lumbini	RUPANDEHI	Siddharthanagar	Nagarpalika	3	Terai	Urban

S.N.	Province	DISTRICT	GaPa_NaPa	Type_GN	Ward	Ecological	Category
5251	Lumbini	RUPANDEHI	Siddharthanagar	Nagarpalika	4	Terai	Peri Urban
5252	Lumbini	RUPANDEHI	Siddharthanagar	Nagarpalika	5	Terai	Urban
5253	Lumbini	RUPANDEHI	Siddharthanagar	Nagarpalika	6	Terai	Urban
5254	Lumbini	RUPANDEHI	Siddharthanagar	Nagarpalika	7	Terai	Urban
5255	Lumbini	RUPANDEHI	Siddharthanagar	Nagarpalika	8	Terai	Urban
5256	Lumbini	RUPANDEHI	Siddharthanagar	Nagarpalika	9	Terai	Urban
5257	Lumbini	RUPANDEHI	Siddharthanagar	Nagarpalika	10	Terai	Peri Urban
5258	Lumbini	RUPANDEHI	Siddharthanagar	Nagarpalika	11	Terai	Peri Urban
5259	Lumbini	RUPANDEHI	Siddharthanagar	Nagarpalika	12	Terai	Urban
5260	Lumbini	RUPANDEHI	Siddharthanagar	Nagarpalika	13	Terai	Urban
5261	Lumbini	RUPANDEHI	Siyari	Gaunpalika	1	Terai	Peri Urban
5262	Lumbini	RUPANDEHI	Siyari	Gaunpalika	2	Terai	Peri Urban
5263	Lumbini	RUPANDEHI	Siyari	Gaunpalika	3	Terai	Peri Urban
5264	Lumbini	RUPANDEHI	Siyari	Gaunpalika	4	Terai	Peri Urban
5265	Lumbini	RUPANDEHI	Siyari	Gaunpalika	5	Terai	Peri Urban
5266	Lumbini	RUPANDEHI	Siyari	Gaunpalika	6	Terai	Peri Urban
5267	Lumbini	RUPANDEHI	Siyari	Gaunpalika	7	Terai	Peri Urban
5268	Lumbini	RUPANDEHI	Suddhodhan	Gaunpalika	1	Terai	Peri Urban
5269	Lumbini	RUPANDEHI	Suddhodhan	Gaunpalika	2	Terai	Peri Urban
5270	Lumbini	RUPANDEHI	Suddhodhan	Gaunpalika	3	Terai	Peri Urban
5271	Lumbini	RUPANDEHI	Suddhodhan	Gaunpalika	4	Terai	Peri Urban
5272	Lumbini	RUPANDEHI	Suddhodhan	Gaunpalika	5	Terai	Peri Urban
5273	Lumbini	RUPANDEHI	Suddhodhan	Gaunpalika	6	Terai	Peri Urban
5274	Lumbini	RUPANDEHI	Suddhodhan	Gaunpalika	7	Terai	Peri Urban
5275	Lumbini	RUPANDEHI	Tilottama	Nagarpalika	1	Terai	Urban
5276	Lumbini	RUPANDEHI	Tilottama	Nagarpalika	2	Terai	Urban
5277	Lumbini	RUPANDEHI	Tilottama	Nagarpalika	3	Terai	Urban
5278	Lumbini	RUPANDEHI	Tilottama	Nagarpalika	4	Terai	Urban
5279	Lumbini	RUPANDEHI	Tilottama	Nagarpalika	5	Terai	Urban
5280	Lumbini	RUPANDEHI	Tilottama	Nagarpalika	6	Terai	Peri Urban
5281	Lumbini	RUPANDEHI	Tilottama	Nagarpalika	7	Terai	Peri Urban
5282	Lumbini	RUPANDEHI	Tilottama	Nagarpalika	8	Terai	Peri Urban
5283	Lumbini	RUPANDEHI	Tilottama	Nagarpalika	9	Terai	Urban
5284	Lumbini	RUPANDEHI	Tilottama	Nagarpalika	10	Terai	Peri Urban
5285	Lumbini	RUPANDEHI	Tilottama	Nagarpalika	11	Terai	Peri Urban
5286	Lumbini	RUPANDEHI	Tilottama	Nagarpalika	12	Terai	Peri Urban
5287	Lumbini	RUPANDEHI	Tilottama	Nagarpalika	13	Terai	Peri Urban
5288	Lumbini	RUPANDEHI	Tilottama	Nagarpalika	14	Terai	Peri Urban
5289	Lumbini	RUPANDEHI	Tilottama	Nagarpalika	15	Terai	Peri Urban
5290	Lumbini	RUPANDEHI	Tilottama	Nagarpalika	16	Terai	Peri Urban
5291	Lumbini	RUPANDEHI	Tilottama	Nagarpalika	17	Terai	Peri Urban
Karnali Province							
DAILEKH							
5292	Karnali	DAILEKH	Aathbis	Nagarpalika	1	Hill	Rural
5293	Karnali	DAILEKH	Aathbis	Nagarpalika	2	Hill	Rural
5294	Karnali	DAILEKH	Aathbis	Nagarpalika	3	Hill	Rural
5295	Karnali	DAILEKH	Aathbis	Nagarpalika	4	Hill	Urban
5296	Karnali	DAILEKH	Aathbis	Nagarpalika	5	Hill	Rural
5297	Karnali	DAILEKH	Aathbis	Nagarpalika	6	Hill	Rural
5298	Karnali	DAILEKH	Aathbis	Nagarpalika	7	Hill	Rural
5299	Karnali	DAILEKH	Aathbis	Nagarpalika	8	Hill	Rural
5300	Karnali	DAILEKH	Aathbis	Nagarpalika	9	Hill	Rural
5301	Karnali	DAILEKH	Bhagawatimai	Gaunpalika	1	Hill	Rural
5302	Karnali	DAILEKH	Bhagawatimai	Gaunpalika	2	Hill	Rural
5303	Karnali	DAILEKH	Bhagawatimai	Gaunpalika	3	Hill	Rural
5304	Karnali	DAILEKH	Bhagawatimai	Gaunpalika	4	Hill	Rural
5305	Karnali	DAILEKH	Bhagawatimai	Gaunpalika	5	Hill	Rural
5306	Karnali	DAILEKH	Bhagawatimai	Gaunpalika	6	Hill	Rural
5307	Karnali	DAILEKH	Bhagawatimai	Gaunpalika	7	Hill	Rural
5308	Karnali	DAILEKH	Bhairabi	Gaunpalika	1	Hill	Rural
5309	Karnali	DAILEKH	Bhairabi	Gaunpalika	2	Hill	Rural
5310	Karnali	DAILEKH	Bhairabi	Gaunpalika	3	Hill	Rural
5311	Karnali	DAILEKH	Bhairabi	Gaunpalika	4	Hill	Urban
5312	Karnali	DAILEKH	Bhairabi	Gaunpalika	5	Hill	Rural

S.N.	Province	DISTRICT	GaPa_NaPa	Type_GN	Ward	Ecological	Category
5313	Karnali	DAILEKH	Bhairabi	Gaunpalika	6	Hill	Rural
5314	Karnali	DAILEKH	Bhairabi	Gaunpalika	7	Hill	Rural
5315	Karnali	DAILEKH	Chamunda Bindrasaini	Nagarpalika	1	Hill	Rural
5316	Karnali	DAILEKH	Chamunda Bindrasaini	Nagarpalika	2	Hill	Rural
5317	Karnali	DAILEKH	Chamunda Bindrasaini	Nagarpalika	3	Hill	Rural
5318	Karnali	DAILEKH	Chamunda Bindrasaini	Nagarpalika	4	Hill	Urban
5319	Karnali	DAILEKH	Chamunda Bindrasaini	Nagarpalika	5	Hill	Urban
5320	Karnali	DAILEKH	Chamunda Bindrasaini	Nagarpalika	6	Hill	Urban
5321	Karnali	DAILEKH	Chamunda Bindrasaini	Nagarpalika	7	Hill	Rural
5322	Karnali	DAILEKH	Chamunda Bindrasaini	Nagarpalika	8	Hill	Urban
5323	Karnali	DAILEKH	Chamunda Bindrasaini	Nagarpalika	9	Hill	Urban
5324	Karnali	DAILEKH	Dullu	Nagarpalika	1	Hill	Rural
5325	Karnali	DAILEKH	Dullu	Nagarpalika	2	Hill	Rural
5326	Karnali	DAILEKH	Dullu	Nagarpalika	3	Hill	Rural
5327	Karnali	DAILEKH	Dullu	Nagarpalika	4	Hill	Urban
5328	Karnali	DAILEKH	Dullu	Nagarpalika	5	Hill	Rural
5329	Karnali	DAILEKH	Dullu	Nagarpalika	6	Hill	Rural
5330	Karnali	DAILEKH	Dullu	Nagarpalika	7	Hill	Urban
5331	Karnali	DAILEKH	Dullu	Nagarpalika	8	Hill	Urban
5332	Karnali	DAILEKH	Dullu	Nagarpalika	9	Hill	Rural
5333	Karnali	DAILEKH	Dullu	Nagarpalika	10	Hill	Rural
5334	Karnali	DAILEKH	Dullu	Nagarpalika	11	Hill	Rural
5335	Karnali	DAILEKH	Dullu	Nagarpalika	12	Hill	Rural
5336	Karnali	DAILEKH	Dullu	Nagarpalika	13	Hill	Rural
5337	Karnali	DAILEKH	Dungeshwor	Gaunpalika	1	Hill	Rural
5338	Karnali	DAILEKH	Dungeshwor	Gaunpalika	2	Hill	Rural
5339	Karnali	DAILEKH	Dungeshwor	Gaunpalika	3	Hill	Rural
5340	Karnali	DAILEKH	Dungeshwor	Gaunpalika	4	Hill	Rural
5341	Karnali	DAILEKH	Dungeshwor	Gaunpalika	5	Hill	Rural
5342	Karnali	DAILEKH	Dungeshwor	Gaunpalika	6	Hill	Rural
5343	Karnali	DAILEKH	Gurans	Gaunpalika	1	Hill	Rural
5344	Karnali	DAILEKH	Gurans	Gaunpalika	2	Hill	Rural
5345	Karnali	DAILEKH	Gurans	Gaunpalika	3	Hill	Rural
5346	Karnali	DAILEKH	Gurans	Gaunpalika	4	Hill	Rural
5347	Karnali	DAILEKH	Gurans	Gaunpalika	5	Hill	Rural
5348	Karnali	DAILEKH	Gurans	Gaunpalika	6	Hill	Rural
5349	Karnali	DAILEKH	Gurans	Gaunpalika	7	Hill	Rural
5350	Karnali	DAILEKH	Gurans	Gaunpalika	8	Hill	Rural
5351	Karnali	DAILEKH	Mahabu	Gaunpalika	1	Hill	Rural
5352	Karnali	DAILEKH	Mahabu	Gaunpalika	2	Hill	Rural
5353	Karnali	DAILEKH	Mahabu	Gaunpalika	3	Hill	Rural
5354	Karnali	DAILEKH	Mahabu	Gaunpalika	4	Hill	Rural
5355	Karnali	DAILEKH	Mahabu	Gaunpalika	5	Hill	Rural
5356	Karnali	DAILEKH	Mahabu	Gaunpalika	6	Hill	Rural
5357	Karnali	DAILEKH	Narayan	Nagarpalika	1	Hill	Urban
5358	Karnali	DAILEKH	Narayan	Nagarpalika	2	Hill	Rural
5359	Karnali	DAILEKH	Narayan	Nagarpalika	3	Hill	Urban
5360	Karnali	DAILEKH	Narayan	Nagarpalika	4	Hill	Rural
5361	Karnali	DAILEKH	Narayan	Nagarpalika	5	Hill	Rural
5362	Karnali	DAILEKH	Narayan	Nagarpalika	6	Hill	Urban
5363	Karnali	DAILEKH	Narayan	Nagarpalika	7	Hill	Urban
5364	Karnali	DAILEKH	Narayan	Nagarpalika	8	Hill	Urban
5365	Karnali	DAILEKH	Narayan	Nagarpalika	9	Hill	Rural
5366	Karnali	DAILEKH	Narayan	Nagarpalika	10	Hill	Rural
5367	Karnali	DAILEKH	Narayan	Nagarpalika	11	Hill	Rural
5368	Karnali	DAILEKH	Naumule	Gaunpalika	1	Hill	Rural
5369	Karnali	DAILEKH	Naumule	Gaunpalika	2	Hill	Rural
5370	Karnali	DAILEKH	Naumule	Gaunpalika	3	Hill	Rural
5371	Karnali	DAILEKH	Naumule	Gaunpalika	4	Hill	Rural
5372	Karnali	DAILEKH	Naumule	Gaunpalika	5	Hill	Rural
5373	Karnali	DAILEKH	Naumule	Gaunpalika	6	Hill	Rural
5374	Karnali	DAILEKH	Naumule	Gaunpalika	7	Hill	Rural
5375	Karnali	DAILEKH	Naumule	Gaunpalika	8	Hill	Rural
5376	Karnali	DAILEKH	Thantikandh	Gaunpalika	1	Hill	Urban

S.N.	Province	DISTRICT	GaPa_NaPa	Type_GN	Ward	Ecological	Category
5377	Karnali	DAILEKH	Thantikandh	Gaunpalika	2	Hill	Urban
5378	Karnali	DAILEKH	Thantikandh	Gaunpalika	3	Hill	Rural
5379	Karnali	DAILEKH	Thantikandh	Gaunpalika	4	Hill	Rural
5380	Karnali	DAILEKH	Thantikandh	Gaunpalika	5	Hill	Rural
5381	Karnali	DAILEKH	Thantikandh	Gaunpalika	6	Hill	Urban
DOLPA							
5382	Karnali	DOLPA	Chharka Tangsong	Gaunpalika	1	Mountain	Rural
5383	Karnali	DOLPA	Chharka Tangsong	Gaunpalika	2	Mountain	Rural
5384	Karnali	DOLPA	Chharka Tangsong	Gaunpalika	3	Mountain	Rural
5385	Karnali	DOLPA	Chharka Tangsong	Gaunpalika	4	Mountain	Rural
5386	Karnali	DOLPA	Chharka Tangsong	Gaunpalika	5	Mountain	Rural
5387	Karnali	DOLPA	Chharka Tangsong	Gaunpalika	6	Mountain	Rural
5388	Karnali	DOLPA	Dolpo Buddha	Gaunpalika	1	Mountain	Rural
5389	Karnali	DOLPA	Dolpo Buddha	Gaunpalika	2	Mountain	Rural
5390	Karnali	DOLPA	Dolpo Buddha	Gaunpalika	3	Mountain	Rural
5391	Karnali	DOLPA	Dolpo Buddha	Gaunpalika	4	Mountain	Rural
5392	Karnali	DOLPA	Dolpo Buddha	Gaunpalika	5	Mountain	Rural
5393	Karnali	DOLPA	Dolpo Buddha	Gaunpalika	6	Mountain	Rural
5394	Karnali	DOLPA	Jagadulla	Gaunpalika	1	Mountain	Rural
5395	Karnali	DOLPA	Jagadulla	Gaunpalika	2	Mountain	Rural
5396	Karnali	DOLPA	Jagadulla	Gaunpalika	3	Mountain	Rural
5397	Karnali	DOLPA	Jagadulla	Gaunpalika	4	Mountain	Rural
5398	Karnali	DOLPA	Jagadulla	Gaunpalika	5	Mountain	Rural
5399	Karnali	DOLPA	Jagadulla	Gaunpalika	6	Mountain	Rural
5400	Karnali	DOLPA	Kaike	Gaunpalika	1	Mountain	Rural
5401	Karnali	DOLPA	Kaike	Gaunpalika	2	Mountain	Rural
5402	Karnali	DOLPA	Kaike	Gaunpalika	3	Mountain	Rural
5403	Karnali	DOLPA	Kaike	Gaunpalika	4	Mountain	Rural
5404	Karnali	DOLPA	Kaike	Gaunpalika	5	Mountain	Rural
5405	Karnali	DOLPA	Kaike	Gaunpalika	6	Mountain	Rural
5406	Karnali	DOLPA	Kaike	Gaunpalika	7	Mountain	Rural
5407	Karnali	DOLPA	Mudkechula	Gaunpalika	1	Mountain	Rural
5408	Karnali	DOLPA	Mudkechula	Gaunpalika	2	Mountain	Rural
5409	Karnali	DOLPA	Mudkechula	Gaunpalika	3	Mountain	Rural
5410	Karnali	DOLPA	Mudkechula	Gaunpalika	4	Mountain	Rural
5411	Karnali	DOLPA	Mudkechula	Gaunpalika	5	Mountain	Rural
5412	Karnali	DOLPA	Mudkechula	Gaunpalika	6	Mountain	Rural
5413	Karnali	DOLPA	Mudkechula	Gaunpalika	7	Mountain	Rural
5414	Karnali	DOLPA	Mudkechula	Gaunpalika	8	Mountain	Rural
5415	Karnali	DOLPA	Mudkechula	Gaunpalika	9	Mountain	Rural
5416	Karnali	DOLPA	Shey Phoksundo	Gaunpalika	1	Mountain	Rural
5417	Karnali	DOLPA	Shey Phoksundo	Gaunpalika	2	Mountain	Rural
5418	Karnali	DOLPA	Shey Phoksundo	Gaunpalika	3	Mountain	Rural
5419	Karnali	DOLPA	Shey Phoksundo	Gaunpalika	4	Mountain	Rural
5420	Karnali	DOLPA	Shey Phoksundo	Gaunpalika	5	Mountain	Rural
5421	Karnali	DOLPA	Shey Phoksundo	Gaunpalika	6	Mountain	Rural
5422	Karnali	DOLPA	Shey Phoksundo	Gaunpalika	7	Mountain	Rural
5423	Karnali	DOLPA	Shey Phoksundo	Gaunpalika	8	Mountain	Rural
5424	Karnali	DOLPA	Shey Phoksundo	Gaunpalika	9	Mountain	Rural
5425	Karnali	DOLPA	Thulibheri	Nagarpalika	1	Mountain	Rural
5426	Karnali	DOLPA	Thulibheri	Nagarpalika	2	Mountain	Rural
5427	Karnali	DOLPA	Thulibheri	Nagarpalika	3	Mountain	Rural
5428	Karnali	DOLPA	Thulibheri	Nagarpalika	4	Mountain	Rural
5429	Karnali	DOLPA	Thulibheri	Nagarpalika	5	Mountain	Rural
5430	Karnali	DOLPA	Thulibheri	Nagarpalika	6	Mountain	Rural
5431	Karnali	DOLPA	Thulibheri	Nagarpalika	7	Mountain	Rural
5432	Karnali	DOLPA	Thulibheri	Nagarpalika	8	Mountain	Rural
5433	Karnali	DOLPA	Thulibheri	Nagarpalika	9	Mountain	Rural
5434	Karnali	DOLPA	Thulibheri	Nagarpalika	10	Mountain	Rural
5435	Karnali	DOLPA	Thulibheri	Nagarpalika	11	Mountain	Rural
5436	Karnali	DOLPA	Tripurasundari	Nagarpalika	1	Mountain	Rural
5437	Karnali	DOLPA	Tripurasundari	Nagarpalika	2	Mountain	Rural
5438	Karnali	DOLPA	Tripurasundari	Nagarpalika	3	Mountain	Rural
5439	Karnali	DOLPA	Tripurasundari	Nagarpalika	4	Mountain	Rural

S.N.	Province	DISTRICT	GaPa_NaPa	Type_GN	Ward	Ecological	Category
5440	Karnali	DOLPA	Tripurasundari	Nagarpalika	5	Mountain	Rural
5441	Karnali	DOLPA	Tripurasundari	Nagarpalika	6	Mountain	Rural
5442	Karnali	DOLPA	Tripurasundari	Nagarpalika	7	Mountain	Rural
5443	Karnali	DOLPA	Tripurasundari	Nagarpalika	8	Mountain	Rural
5444	Karnali	DOLPA	Tripurasundari	Nagarpalika	9	Mountain	Rural
5445	Karnali	DOLPA	Tripurasundari	Nagarpalika	10	Mountain	Rural
5446	Karnali	DOLPA	Tripurasundari	Nagarpalika	11	Mountain	Rural
HUMLA							
5447	Karnali	HUMLA	Adanchuli	Gaunpalika	1	Mountain	Rural
5448	Karnali	HUMLA	Adanchuli	Gaunpalika	2	Mountain	Rural
5449	Karnali	HUMLA	Adanchuli	Gaunpalika	3	Mountain	Rural
5450	Karnali	HUMLA	Adanchuli	Gaunpalika	4	Mountain	Rural
5451	Karnali	HUMLA	Adanchuli	Gaunpalika	5	Mountain	Rural
5452	Karnali	HUMLA	Adanchuli	Gaunpalika	6	Mountain	Rural
5453	Karnali	HUMLA	Chankheli	Gaunpalika	1	Mountain	Rural
5454	Karnali	HUMLA	Chankheli	Gaunpalika	2	Mountain	Rural
5455	Karnali	HUMLA	Chankheli	Gaunpalika	3	Mountain	Rural
5456	Karnali	HUMLA	Chankheli	Gaunpalika	4	Mountain	Rural
5457	Karnali	HUMLA	Chankheli	Gaunpalika	5	Mountain	Rural
5458	Karnali	HUMLA	Chankheli	Gaunpalika	6	Mountain	Rural
5459	Karnali	HUMLA	Kharpunath	Gaunpalika	1	Mountain	Rural
5460	Karnali	HUMLA	Kharpunath	Gaunpalika	2	Mountain	Rural
5461	Karnali	HUMLA	Kharpunath	Gaunpalika	3	Mountain	Rural
5462	Karnali	HUMLA	Kharpunath	Gaunpalika	4	Mountain	Rural
5463	Karnali	HUMLA	Kharpunath	Gaunpalika	5	Mountain	Rural
5464	Karnali	HUMLA	Namkha	Gaunpalika	1	Mountain	Rural
5465	Karnali	HUMLA	Namkha	Gaunpalika	2	Mountain	Rural
5466	Karnali	HUMLA	Namkha	Gaunpalika	3	Mountain	Rural
5467	Karnali	HUMLA	Namkha	Gaunpalika	4	Mountain	Rural
5468	Karnali	HUMLA	Namkha	Gaunpalika	5	Mountain	Rural
5469	Karnali	HUMLA	Namkha	Gaunpalika	6	Mountain	Rural
5470	Karnali	HUMLA	Sarkegad	Gaunpalika	1	Mountain	Rural
5471	Karnali	HUMLA	Sarkegad	Gaunpalika	2	Mountain	Rural
5472	Karnali	HUMLA	Sarkegad	Gaunpalika	3	Mountain	Rural
5473	Karnali	HUMLA	Sarkegad	Gaunpalika	4	Mountain	Rural
5474	Karnali	HUMLA	Sarkegad	Gaunpalika	5	Mountain	Rural
5475	Karnali	HUMLA	Sarkegad	Gaunpalika	6	Mountain	Rural
5476	Karnali	HUMLA	Sarkegad	Gaunpalika	7	Mountain	Rural
5477	Karnali	HUMLA	Sarkegad	Gaunpalika	8	Mountain	Rural
5478	Karnali	HUMLA	Simkot	Gaunpalika	1	Mountain	Rural
5479	Karnali	HUMLA	Simkot	Gaunpalika	2	Mountain	Rural
5480	Karnali	HUMLA	Simkot	Gaunpalika	3	Mountain	Rural
5481	Karnali	HUMLA	Simkot	Gaunpalika	4	Mountain	Rural
5482	Karnali	HUMLA	Simkot	Gaunpalika	5	Mountain	Rural
5483	Karnali	HUMLA	Simkot	Gaunpalika	6	Mountain	Rural
5484	Karnali	HUMLA	Simkot	Gaunpalika	7	Mountain	Rural
5485	Karnali	HUMLA	Simkot	Gaunpalika	8	Mountain	Rural
5486	Karnali	HUMLA	Tanjakot	Gaunpalika	1	Mountain	Rural
5487	Karnali	HUMLA	Tanjakot	Gaunpalika	2	Mountain	Rural
5488	Karnali	HUMLA	Tanjakot	Gaunpalika	3	Mountain	Rural
5489	Karnali	HUMLA	Tanjakot	Gaunpalika	4	Mountain	Rural
5490	Karnali	HUMLA	Tanjakot	Gaunpalika	5	Mountain	Rural
JAJARKOT							
5491	Karnali	JAJARKOT	Barekot	Gaunpalika	1	Hill	Rural
5492	Karnali	JAJARKOT	Barekot	Gaunpalika	2	Hill	Rural
5493	Karnali	JAJARKOT	Barekot	Gaunpalika	3	Hill	Rural
5494	Karnali	JAJARKOT	Barekot	Gaunpalika	4	Hill	Rural
5495	Karnali	JAJARKOT	Barekot	Gaunpalika	5	Hill	Rural
5496	Karnali	JAJARKOT	Barekot	Gaunpalika	6	Hill	Rural
5497	Karnali	JAJARKOT	Barekot	Gaunpalika	7	Hill	Rural
5498	Karnali	JAJARKOT	Barekot	Gaunpalika	8	Hill	Rural
5499	Karnali	JAJARKOT	Barekot	Gaunpalika	9	Hill	Rural
5500	Karnali	JAJARKOT	Bheri Malika	Nagarpalika	1	Hill	Rural
5501	Karnali	JAJARKOT	Bheri Malika	Nagarpalika	2	Hill	Rural

S.N.	Province	DISTRICT	GaPa_NaPa	Type_GN	Ward	Ecological	Category
5502	Karnali	JAJARKOT	Bheri Malika	Nagarpalika	3	Hill	Urban
5503	Karnali	JAJARKOT	Bheri Malika	Nagarpalika	4	Hill	Urban
5504	Karnali	JAJARKOT	Bheri Malika	Nagarpalika	5	Hill	Rural
5505	Karnali	JAJARKOT	Bheri Malika	Nagarpalika	6	Hill	Rural
5506	Karnali	JAJARKOT	Bheri Malika	Nagarpalika	7	Hill	Rural
5507	Karnali	JAJARKOT	Bheri Malika	Nagarpalika	8	Hill	Rural
5508	Karnali	JAJARKOT	Bheri Malika	Nagarpalika	9	Hill	Rural
5509	Karnali	JAJARKOT	Bheri Malika	Nagarpalika	10	Hill	Rural
5510	Karnali	JAJARKOT	Bheri Malika	Nagarpalika	11	Hill	Rural
5511	Karnali	JAJARKOT	Bheri Malika	Nagarpalika	12	Hill	Rural
5512	Karnali	JAJARKOT	Bheri Malika	Nagarpalika	13	Hill	Rural
5513	Karnali	JAJARKOT	Chhedagad	Nagarpalika	1	Hill	Rural
5514	Karnali	JAJARKOT	Chhedagad	Nagarpalika	2	Hill	Rural
5515	Karnali	JAJARKOT	Chhedagad	Nagarpalika	3	Hill	Rural
5516	Karnali	JAJARKOT	Chhedagad	Nagarpalika	4	Hill	Rural
5517	Karnali	JAJARKOT	Chhedagad	Nagarpalika	5	Hill	Rural
5518	Karnali	JAJARKOT	Chhedagad	Nagarpalika	6	Hill	Rural
5519	Karnali	JAJARKOT	Chhedagad	Nagarpalika	7	Hill	Rural
5520	Karnali	JAJARKOT	Chhedagad	Nagarpalika	8	Hill	Rural
5521	Karnali	JAJARKOT	Chhedagad	Nagarpalika	9	Hill	Rural
5522	Karnali	JAJARKOT	Chhedagad	Nagarpalika	10	Hill	Rural
5523	Karnali	JAJARKOT	Chhedagad	Nagarpalika	11	Hill	Rural
5524	Karnali	JAJARKOT	Chhedagad	Nagarpalika	12	Hill	Rural
5525	Karnali	JAJARKOT	Chhedagad	Nagarpalika	13	Hill	Rural
5526	Karnali	JAJARKOT	Junichande	Gaunpalika	1	Hill	Rural
5527	Karnali	JAJARKOT	Junichande	Gaunpalika	2	Hill	Rural
5528	Karnali	JAJARKOT	Junichande	Gaunpalika	3	Hill	Rural
5529	Karnali	JAJARKOT	Junichande	Gaunpalika	4	Hill	Rural
5530	Karnali	JAJARKOT	Junichande	Gaunpalika	5	Hill	Rural
5531	Karnali	JAJARKOT	Junichande	Gaunpalika	6	Hill	Rural
5532	Karnali	JAJARKOT	Junichande	Gaunpalika	7	Hill	Rural
5533	Karnali	JAJARKOT	Junichande	Gaunpalika	8	Hill	Rural
5534	Karnali	JAJARKOT	Junichande	Gaunpalika	9	Hill	Rural
5535	Karnali	JAJARKOT	Junichande	Gaunpalika	10	Hill	Rural
5536	Karnali	JAJARKOT	Junichande	Gaunpalika	11	Hill	Rural
5537	Karnali	JAJARKOT	Kuse	Gaunpalika	1	Hill	Rural
5538	Karnali	JAJARKOT	Kuse	Gaunpalika	2	Hill	Rural
5539	Karnali	JAJARKOT	Kuse	Gaunpalika	3	Hill	Rural
5540	Karnali	JAJARKOT	Kuse	Gaunpalika	4	Hill	Rural
5541	Karnali	JAJARKOT	Kuse	Gaunpalika	5	Hill	Rural
5542	Karnali	JAJARKOT	Kuse	Gaunpalika	6	Hill	Rural
5543	Karnali	JAJARKOT	Kuse	Gaunpalika	7	Hill	Rural
5544	Karnali	JAJARKOT	Kuse	Gaunpalika	8	Hill	Rural
5545	Karnali	JAJARKOT	Kuse	Gaunpalika	9	Hill	Rural
5546	Karnali	JAJARKOT	Nalgad	Nagarpalika	1	Hill	Rural
5547	Karnali	JAJARKOT	Nalgad	Nagarpalika	2	Hill	Rural
5548	Karnali	JAJARKOT	Nalgad	Nagarpalika	3	Hill	Rural
5549	Karnali	JAJARKOT	Nalgad	Nagarpalika	4	Hill	Rural
5550	Karnali	JAJARKOT	Nalgad	Nagarpalika	5	Hill	Rural
5551	Karnali	JAJARKOT	Nalgad	Nagarpalika	6	Hill	Rural
5552	Karnali	JAJARKOT	Nalgad	Nagarpalika	7	Hill	Rural
5553	Karnali	JAJARKOT	Nalgad	Nagarpalika	8	Hill	Rural
5554	Karnali	JAJARKOT	Nalgad	Nagarpalika	9	Hill	Rural
5555	Karnali	JAJARKOT	Nalgad	Nagarpalika	10	Hill	Rural
5556	Karnali	JAJARKOT	Nalgad	Nagarpalika	11	Hill	Rural
5557	Karnali	JAJARKOT	Nalgad	Nagarpalika	12	Hill	Rural
5558	Karnali	JAJARKOT	Nalgad	Nagarpalika	13	Hill	Rural
5559	Karnali	JAJARKOT	Shivalaya	Gaunpalika	1	Hill	Rural
5560	Karnali	JAJARKOT	Shivalaya	Gaunpalika	2	Hill	Rural
5561	Karnali	JAJARKOT	Shivalaya	Gaunpalika	3	Hill	Rural
5562	Karnali	JAJARKOT	Shivalaya	Gaunpalika	4	Hill	Rural
5563	Karnali	JAJARKOT	Shivalaya	Gaunpalika	5	Hill	Rural
5564	Karnali	JAJARKOT	Shivalaya	Gaunpalika	6	Hill	Rural
5565	Karnali	JAJARKOT	Shivalaya	Gaunpalika	7	Hill	Rural

S.N.	Province	DISTRICT	GaPa_NaPa	Type_GN	Ward	Ecological	Category
5566	Karnali	JAJARKOT	Shivalaya	Gaunpalika	8	Hill	Rural
5567	Karnali	JAJARKOT	Shivalaya	Gaunpalika	9	Hill	Rural
JUMLA							
5568	Karnali	JUMLA	Chandannath	Nagarpalika	1	Mountain	Urban
5569	Karnali	JUMLA	Chandannath	Nagarpalika	2	Mountain	Urban
5570	Karnali	JUMLA	Chandannath	Nagarpalika	3	Mountain	Rural
5571	Karnali	JUMLA	Chandannath	Nagarpalika	4	Mountain	Urban
5572	Karnali	JUMLA	Chandannath	Nagarpalika	5	Mountain	Urban
5573	Karnali	JUMLA	Chandannath	Nagarpalika	6	Mountain	Urban
5574	Karnali	JUMLA	Chandannath	Nagarpalika	7	Mountain	Rural
5575	Karnali	JUMLA	Chandannath	Nagarpalika	8	Mountain	Rural
5576	Karnali	JUMLA	Chandannath	Nagarpalika	9	Mountain	Rural
5577	Karnali	JUMLA	Chandannath	Nagarpalika	10	Mountain	Rural
5578	Karnali	JUMLA	Guthichaur	Gaunpalika	1	Mountain	Rural
5579	Karnali	JUMLA	Guthichaur	Gaunpalika	2	Mountain	Rural
5580	Karnali	JUMLA	Guthichaur	Gaunpalika	3	Mountain	Rural
5581	Karnali	JUMLA	Guthichaur	Gaunpalika	4	Mountain	Rural
5582	Karnali	JUMLA	Guthichaur	Gaunpalika	5	Mountain	Rural
5583	Karnali	JUMLA	Hima	Gaunpalika	1	Mountain	Rural
5584	Karnali	JUMLA	Hima	Gaunpalika	2	Mountain	Rural
5585	Karnali	JUMLA	Hima	Gaunpalika	3	Mountain	Rural
5586	Karnali	JUMLA	Hima	Gaunpalika	4	Mountain	Rural
5587	Karnali	JUMLA	Hima	Gaunpalika	5	Mountain	Rural
5588	Karnali	JUMLA	Hima	Gaunpalika	6	Mountain	Rural
5589	Karnali	JUMLA	Hima	Gaunpalika	7	Mountain	Rural
5590	Karnali	JUMLA	Kanaka Sundari	Gaunpalika	1	Mountain	Rural
5591	Karnali	JUMLA	Kanaka Sundari	Gaunpalika	2	Mountain	Rural
5592	Karnali	JUMLA	Kanaka Sundari	Gaunpalika	3	Mountain	Rural
5593	Karnali	JUMLA	Kanaka Sundari	Gaunpalika	4	Mountain	Rural
5594	Karnali	JUMLA	Kanaka Sundari	Gaunpalika	5	Mountain	Rural
5595	Karnali	JUMLA	Kanaka Sundari	Gaunpalika	6	Mountain	Rural
5596	Karnali	JUMLA	Kanaka Sundari	Gaunpalika	7	Mountain	Rural
5597	Karnali	JUMLA	Kanaka Sundari	Gaunpalika	8	Mountain	Rural
5598	Karnali	JUMLA	Patarasi	Gaunpalika	1	Mountain	Rural
5599	Karnali	JUMLA	Patarasi	Gaunpalika	2	Mountain	Rural
5600	Karnali	JUMLA	Patarasi	Gaunpalika	3	Mountain	Rural
5601	Karnali	JUMLA	Patarasi	Gaunpalika	4	Mountain	Rural
5602	Karnali	JUMLA	Patarasi	Gaunpalika	5	Mountain	Rural
5603	Karnali	JUMLA	Patarasi	Gaunpalika	6	Mountain	Rural
5604	Karnali	JUMLA	Patarasi	Gaunpalika	7	Mountain	Rural
5605	Karnali	JUMLA	Sinja	Gaunpalika	1	Mountain	Rural
5606	Karnali	JUMLA	Sinja	Gaunpalika	2	Mountain	Rural
5607	Karnali	JUMLA	Sinja	Gaunpalika	3	Mountain	Rural
5608	Karnali	JUMLA	Sinja	Gaunpalika	4	Mountain	Rural
5609	Karnali	JUMLA	Sinja	Gaunpalika	5	Mountain	Rural
5610	Karnali	JUMLA	Sinja	Gaunpalika	6	Mountain	Rural
5611	Karnali	JUMLA	Tatopani	Gaunpalika	1	Mountain	Rural
5612	Karnali	JUMLA	Tatopani	Gaunpalika	2	Mountain	Rural
5613	Karnali	JUMLA	Tatopani	Gaunpalika	3	Mountain	Rural
5614	Karnali	JUMLA	Tatopani	Gaunpalika	4	Mountain	Rural
5615	Karnali	JUMLA	Tatopani	Gaunpalika	5	Mountain	Rural
5616	Karnali	JUMLA	Tatopani	Gaunpalika	6	Mountain	Rural
5617	Karnali	JUMLA	Tatopani	Gaunpalika	7	Mountain	Rural
5618	Karnali	JUMLA	Tatopani	Gaunpalika	8	Mountain	Rural
5619	Karnali	JUMLA	Tila	Gaunpalika	1	Mountain	Rural
5620	Karnali	JUMLA	Tila	Gaunpalika	2	Mountain	Rural
5621	Karnali	JUMLA	Tila	Gaunpalika	3	Mountain	Rural
5622	Karnali	JUMLA	Tila	Gaunpalika	4	Mountain	Rural
5623	Karnali	JUMLA	Tila	Gaunpalika	5	Mountain	Rural
5624	Karnali	JUMLA	Tila	Gaunpalika	6	Mountain	Rural
5625	Karnali	JUMLA	Tila	Gaunpalika	7	Mountain	Rural
5626	Karnali	JUMLA	Tila	Gaunpalika	8	Mountain	Rural
5627	Karnali	JUMLA	Tila	Gaunpalika	9	Mountain	Rural

S.N.	Province	DISTRICT	GaPa_NaPa	Type_GN	Ward	Ecological	Category
KALIKOT							
5628	Karnali	KALIKOT	Khandachakra	Nagarpalika	1	Mountain	Urban
5629	Karnali	KALIKOT	Khandachakra	Nagarpalika	2	Mountain	Urban
5630	Karnali	KALIKOT	Khandachakra	Nagarpalika	3	Mountain	Urban
5631	Karnali	KALIKOT	Khandachakra	Nagarpalika	4	Mountain	Rural
5632	Karnali	KALIKOT	Khandachakra	Nagarpalika	5	Mountain	Rural
5633	Karnali	KALIKOT	Khandachakra	Nagarpalika	6	Mountain	Rural
5634	Karnali	KALIKOT	Khandachakra	Nagarpalika	7	Mountain	Rural
5635	Karnali	KALIKOT	Khandachakra	Nagarpalika	8	Mountain	Rural
5636	Karnali	KALIKOT	Khandachakra	Nagarpalika	9	Mountain	Rural
5637	Karnali	KALIKOT	Khandachakra	Nagarpalika	10	Mountain	Rural
5638	Karnali	KALIKOT	Khandachakra	Nagarpalika	11	Mountain	Rural
5639	Karnali	KALIKOT	Mahawai	Gaunpalika	1	Mountain	Rural
5640	Karnali	KALIKOT	Mahawai	Gaunpalika	2	Mountain	Rural
5641	Karnali	KALIKOT	Mahawai	Gaunpalika	3	Mountain	Rural
5642	Karnali	KALIKOT	Mahawai	Gaunpalika	4	Mountain	Rural
5643	Karnali	KALIKOT	Mahawai	Gaunpalika	5	Mountain	Rural
5644	Karnali	KALIKOT	Mahawai	Gaunpalika	6	Mountain	Rural
5645	Karnali	KALIKOT	Mahawai	Gaunpalika	7	Mountain	Rural
5646	Karnali	KALIKOT	Naraharinath	Gaunpalika	1	Mountain	Rural
5647	Karnali	KALIKOT	Naraharinath	Gaunpalika	2	Mountain	Urban
5648	Karnali	KALIKOT	Naraharinath	Gaunpalika	3	Mountain	Urban
5649	Karnali	KALIKOT	Naraharinath	Gaunpalika	4	Mountain	Rural
5650	Karnali	KALIKOT	Naraharinath	Gaunpalika	5	Mountain	Rural
5651	Karnali	KALIKOT	Naraharinath	Gaunpalika	6	Mountain	Rural
5652	Karnali	KALIKOT	Naraharinath	Gaunpalika	7	Mountain	Rural
5653	Karnali	KALIKOT	Naraharinath	Gaunpalika	8	Mountain	Urban
5654	Karnali	KALIKOT	Naraharinath	Gaunpalika	9	Mountain	Urban
5655	Karnali	KALIKOT	Pachal Jharana	Gaunpalika	1	Mountain	Rural
5656	Karnali	KALIKOT	Pachal Jharana	Gaunpalika	2	Mountain	Rural
5657	Karnali	KALIKOT	Pachal Jharana	Gaunpalika	3	Mountain	Rural
5658	Karnali	KALIKOT	Pachal Jharana	Gaunpalika	4	Mountain	Rural
5659	Karnali	KALIKOT	Pachal Jharana	Gaunpalika	5	Mountain	Rural
5660	Karnali	KALIKOT	Pachal Jharana	Gaunpalika	6	Mountain	Rural
5661	Karnali	KALIKOT	Pachal Jharana	Gaunpalika	7	Mountain	Rural
5662	Karnali	KALIKOT	Pachal Jharana	Gaunpalika	8	Mountain	Rural
5663	Karnali	KALIKOT	Pachal Jharana	Gaunpalika	9	Mountain	Rural
5664	Karnali	KALIKOT	Palata	Gaunpalika	1	Mountain	Rural
5665	Karnali	KALIKOT	Palata	Gaunpalika	2	Mountain	Rural
5666	Karnali	KALIKOT	Palata	Gaunpalika	3	Mountain	Rural
5667	Karnali	KALIKOT	Palata	Gaunpalika	4	Mountain	Rural
5668	Karnali	KALIKOT	Palata	Gaunpalika	5	Mountain	Rural
5669	Karnali	KALIKOT	Palata	Gaunpalika	6	Mountain	Rural
5670	Karnali	KALIKOT	Palata	Gaunpalika	7	Mountain	Rural
5671	Karnali	KALIKOT	Palata	Gaunpalika	8	Mountain	Rural
5672	Karnali	KALIKOT	Palata	Gaunpalika	9	Mountain	Rural
5673	Karnali	KALIKOT	Raskot	Nagarpalika	1	Mountain	Urban
5674	Karnali	KALIKOT	Raskot	Nagarpalika	2	Mountain	Urban
5675	Karnali	KALIKOT	Raskot	Nagarpalika	3	Mountain	Urban
5676	Karnali	KALIKOT	Raskot	Nagarpalika	4	Mountain	Rural
5677	Karnali	KALIKOT	Raskot	Nagarpalika	5	Mountain	Urban
5678	Karnali	KALIKOT	Raskot	Nagarpalika	6	Mountain	Urban
5679	Karnali	KALIKOT	Raskot	Nagarpalika	7	Mountain	Urban
5680	Karnali	KALIKOT	Raskot	Nagarpalika	8	Mountain	Urban
5681	Karnali	KALIKOT	Raskot	Nagarpalika	9	Mountain	Rural
5682	Karnali	KALIKOT	Sanni Tribeni	Gaunpalika	1	Mountain	Urban
5683	Karnali	KALIKOT	Sanni Tribeni	Gaunpalika	2	Mountain	Rural
5684	Karnali	KALIKOT	Sanni Tribeni	Gaunpalika	3	Mountain	Rural
5685	Karnali	KALIKOT	Sanni Tribeni	Gaunpalika	4	Mountain	Rural
5686	Karnali	KALIKOT	Sanni Tribeni	Gaunpalika	5	Mountain	Urban
5687	Karnali	KALIKOT	Sanni Tribeni	Gaunpalika	6	Mountain	Rural
5688	Karnali	KALIKOT	Sanni Tribeni	Gaunpalika	7	Mountain	Rural
5689	Karnali	KALIKOT	Sanni Tribeni	Gaunpalika	8	Mountain	Rural
5690	Karnali	KALIKOT	Sanni Tribeni	Gaunpalika	9	Mountain	Rural
5691	Karnali	KALIKOT	Shuva Kalika	Gaunpalika	1	Mountain	Rural

S.N.	Province	DISTRICT	GaPa_NaPa	Type_GN	Ward	Ecological	Category
5692	Karnali	KALIKOT	Shuva Kalika	Gaunpalika	2	Mountain	Rural
5693	Karnali	KALIKOT	Shuva Kalika	Gaunpalika	3	Mountain	Rural
5694	Karnali	KALIKOT	Shuva Kalika	Gaunpalika	4	Mountain	Rural
5695	Karnali	KALIKOT	Shuva Kalika	Gaunpalika	5	Mountain	Rural
5696	Karnali	KALIKOT	Shuva Kalika	Gaunpalika	6	Mountain	Rural
5697	Karnali	KALIKOT	Shuva Kalika	Gaunpalika	7	Mountain	Rural
5698	Karnali	KALIKOT	Shuva Kalika	Gaunpalika	8	Mountain	Rural
5699	Karnali	KALIKOT	Tilagupha	Nagarpalika	1	Mountain	Rural
5700	Karnali	KALIKOT	Tilagupha	Nagarpalika	2	Mountain	Rural
5701	Karnali	KALIKOT	Tilagupha	Nagarpalika	3	Mountain	Rural
5702	Karnali	KALIKOT	Tilagupha	Nagarpalika	4	Mountain	Rural
5703	Karnali	KALIKOT	Tilagupha	Nagarpalika	5	Mountain	Rural
5704	Karnali	KALIKOT	Tilagupha	Nagarpalika	6	Mountain	Rural
5705	Karnali	KALIKOT	Tilagupha	Nagarpalika	7	Mountain	Rural
5706	Karnali	KALIKOT	Tilagupha	Nagarpalika	8	Mountain	Rural
5707	Karnali	KALIKOT	Tilagupha	Nagarpalika	9	Mountain	Rural
5708	Karnali	KALIKOT	Tilagupha	Nagarpalika	10	Mountain	Rural
5709	Karnali	KALIKOT	Tilagupha	Nagarpalika	11	Mountain	Rural
MUGU							
5710	Karnali	MUGU	Chhayanath Rara	Nagarpalika	1	Mountain	Urban
5711	Karnali	MUGU	Chhayanath Rara	Nagarpalika	2	Mountain	Urban
5712	Karnali	MUGU	Chhayanath Rara	Nagarpalika	3	Mountain	Rural
5713	Karnali	MUGU	Chhayanath Rara	Nagarpalika	4	Mountain	Rural
5714	Karnali	MUGU	Chhayanath Rara	Nagarpalika	5	Mountain	Urban
5715	Karnali	MUGU	Chhayanath Rara	Nagarpalika	6	Mountain	Rural
5716	Karnali	MUGU	Chhayanath Rara	Nagarpalika	7	Mountain	Rural
5717	Karnali	MUGU	Chhayanath Rara	Nagarpalika	8	Mountain	Rural
5718	Karnali	MUGU	Chhayanath Rara	Nagarpalika	9	Mountain	Rural
5719	Karnali	MUGU	Chhayanath Rara	Nagarpalika	10	Mountain	Rural
5720	Karnali	MUGU	Chhayanath Rara	Nagarpalika	11	Mountain	Rural
5721	Karnali	MUGU	Chhayanath Rara	Nagarpalika	12	Mountain	Rural
5722	Karnali	MUGU	Chhayanath Rara	Nagarpalika	13	Mountain	Rural
5723	Karnali	MUGU	Chhayanath Rara	Nagarpalika	14	Mountain	Rural
5724	Karnali	MUGU	Khatyad	Gaunpalika	1	Mountain	Rural
5725	Karnali	MUGU	Khatyad	Gaunpalika	2	Mountain	Rural
5726	Karnali	MUGU	Khatyad	Gaunpalika	3	Mountain	Rural
5727	Karnali	MUGU	Khatyad	Gaunpalika	4	Mountain	Rural
5728	Karnali	MUGU	Khatyad	Gaunpalika	5	Mountain	Rural
5729	Karnali	MUGU	Khatyad	Gaunpalika	6	Mountain	Rural
5730	Karnali	MUGU	Khatyad	Gaunpalika	7	Mountain	Rural
5731	Karnali	MUGU	Khatyad	Gaunpalika	8	Mountain	Rural
5732	Karnali	MUGU	Khatyad	Gaunpalika	9	Mountain	Rural
5733	Karnali	MUGU	Khatyad	Gaunpalika	10	Mountain	Rural
5734	Karnali	MUGU	Khatyad	Gaunpalika	11	Mountain	Rural
5735	Karnali	MUGU	Mugumakarmarog	Gaunpalika	1	Mountain	Rural
5736	Karnali	MUGU	Mugumakarmarog	Gaunpalika	2	Mountain	Rural
5737	Karnali	MUGU	Mugumakarmarog	Gaunpalika	3	Mountain	Rural
5738	Karnali	MUGU	Mugumakarmarog	Gaunpalika	4	Mountain	Rural
5739	Karnali	MUGU	Mugumakarmarog	Gaunpalika	5	Mountain	Rural
5740	Karnali	MUGU	Mugumakarmarog	Gaunpalika	6	Mountain	Rural
5741	Karnali	MUGU	Mugumakarmarog	Gaunpalika	7	Mountain	Rural
5742	Karnali	MUGU	Mugumakarmarog	Gaunpalika	8	Mountain	Rural
5743	Karnali	MUGU	Mugumakarmarog	Gaunpalika	9	Mountain	Rural
5744	Karnali	MUGU	Soru	Gaunpalika	1	Mountain	Rural
5745	Karnali	MUGU	Soru	Gaunpalika	2	Mountain	Rural
5746	Karnali	MUGU	Soru	Gaunpalika	3	Mountain	Rural
5747	Karnali	MUGU	Soru	Gaunpalika	4	Mountain	Rural
5748	Karnali	MUGU	Soru	Gaunpalika	5	Mountain	Rural
5749	Karnali	MUGU	Soru	Gaunpalika	6	Mountain	Rural
5750	Karnali	MUGU	Soru	Gaunpalika	7	Mountain	Rural
5751	Karnali	MUGU	Soru	Gaunpalika	8	Mountain	Rural
5752	Karnali	MUGU	Soru	Gaunpalika	9	Mountain	Rural
5753	Karnali	MUGU	Soru	Gaunpalika	10	Mountain	Rural
5754	Karnali	MUGU	Soru	Gaunpalika	11	Mountain	Rural

S.N.	Province	DISTRICT	GaPa_NaPa	Type_GN	Ward	Ecological	Category
RUKUM (WEST)							
5755	Karnali	RUKUM (WEST)	Aathabisakot	Nagarpalika	1	Hill	Rural
5756	Karnali	RUKUM (WEST)	Aathabisakot	Nagarpalika	2	Hill	Rural
5757	Karnali	RUKUM (WEST)	Aathabisakot	Nagarpalika	3	Hill	Rural
5758	Karnali	RUKUM (WEST)	Aathabisakot	Nagarpalika	4	Hill	Rural
5759	Karnali	RUKUM (WEST)	Aathabisakot	Nagarpalika	5	Hill	Rural
5760	Karnali	RUKUM (WEST)	Aathabisakot	Nagarpalika	6	Hill	Rural
5761	Karnali	RUKUM (WEST)	Aathabisakot	Nagarpalika	7	Hill	Rural
5762	Karnali	RUKUM (WEST)	Aathabisakot	Nagarpalika	8	Hill	Rural
5763	Karnali	RUKUM (WEST)	Aathabisakot	Nagarpalika	9	Hill	Rural
5764	Karnali	RUKUM (WEST)	Aathabisakot	Nagarpalika	10	Hill	Rural
5765	Karnali	RUKUM (WEST)	Aathabisakot	Nagarpalika	11	Hill	Rural
5766	Karnali	RUKUM (WEST)	Aathabisakot	Nagarpalika	12	Hill	Rural
5767	Karnali	RUKUM (WEST)	Aathabisakot	Nagarpalika	13	Hill	Rural
5768	Karnali	RUKUM (WEST)	Aathabisakot	Nagarpalika	14	Hill	Rural
5769	Karnali	RUKUM (WEST)	Banphikot	Gaunpalika	1	Hill	Rural
5770	Karnali	RUKUM (WEST)	Banphikot	Gaunpalika	2	Hill	Rural
5771	Karnali	RUKUM (WEST)	Banphikot	Gaunpalika	3	Hill	Rural
5772	Karnali	RUKUM (WEST)	Banphikot	Gaunpalika	4	Hill	Urban
5773	Karnali	RUKUM (WEST)	Banphikot	Gaunpalika	5	Hill	Rural
5774	Karnali	RUKUM (WEST)	Banphikot	Gaunpalika	6	Hill	Rural
5775	Karnali	RUKUM (WEST)	Banphikot	Gaunpalika	7	Hill	Rural
5776	Karnali	RUKUM (WEST)	Banphikot	Gaunpalika	8	Hill	Rural
5777	Karnali	RUKUM (WEST)	Banphikot	Gaunpalika	9	Hill	Urban
5778	Karnali	RUKUM (WEST)	Banphikot	Gaunpalika	10	Hill	Rural
5779	Karnali	RUKUM (WEST)	Chaurjahari	Nagarpalika	1	Hill	Urban
5780	Karnali	RUKUM (WEST)	Chaurjahari	Nagarpalika	2	Hill	Urban
5781	Karnali	RUKUM (WEST)	Chaurjahari	Nagarpalika	3	Hill	Urban
5782	Karnali	RUKUM (WEST)	Chaurjahari	Nagarpalika	4	Hill	Rural
5783	Karnali	RUKUM (WEST)	Chaurjahari	Nagarpalika	5	Hill	Rural
5784	Karnali	RUKUM (WEST)	Chaurjahari	Nagarpalika	6	Hill	Rural
5785	Karnali	RUKUM (WEST)	Chaurjahari	Nagarpalika	7	Hill	Rural
5786	Karnali	RUKUM (WEST)	Chaurjahari	Nagarpalika	8	Hill	Rural
5787	Karnali	RUKUM (WEST)	Chaurjahari	Nagarpalika	9	Hill	Rural
5788	Karnali	RUKUM (WEST)	Chaurjahari	Nagarpalika	10	Hill	Rural
5789	Karnali	RUKUM (WEST)	Chaurjahari	Nagarpalika	11	Hill	Urban
5790	Karnali	RUKUM (WEST)	Chaurjahari	Nagarpalika	12	Hill	Rural
5791	Karnali	RUKUM (WEST)	Chaurjahari	Nagarpalika	13	Hill	Urban
5792	Karnali	RUKUM (WEST)	Chaurjahari	Nagarpalika	14	Hill	Rural
5793	Karnali	RUKUM (WEST)	Musikot	Nagarpalika	1	Hill	Urban
5794	Karnali	RUKUM (WEST)	Musikot	Nagarpalika	2	Hill	Urban
5795	Karnali	RUKUM (WEST)	Musikot	Nagarpalika	3	Hill	Urban
5796	Karnali	RUKUM (WEST)	Musikot	Nagarpalika	4	Hill	Urban
5797	Karnali	RUKUM (WEST)	Musikot	Nagarpalika	5	Hill	Urban
5798	Karnali	RUKUM (WEST)	Musikot	Nagarpalika	6	Hill	Rural
5799	Karnali	RUKUM (WEST)	Musikot	Nagarpalika	7	Hill	Rural
5800	Karnali	RUKUM (WEST)	Musikot	Nagarpalika	8	Hill	Rural
5801	Karnali	RUKUM (WEST)	Musikot	Nagarpalika	9	Hill	Rural
5802	Karnali	RUKUM (WEST)	Musikot	Nagarpalika	10	Hill	Rural
5803	Karnali	RUKUM (WEST)	Musikot	Nagarpalika	11	Hill	Rural
5804	Karnali	RUKUM (WEST)	Musikot	Nagarpalika	12	Hill	Rural
5805	Karnali	RUKUM (WEST)	Musikot	Nagarpalika	13	Hill	Rural
5806	Karnali	RUKUM (WEST)	Musikot	Nagarpalika	14	Hill	Rural
5807	Karnali	RUKUM (WEST)	Sanibheri	Gaunpalika	1	Hill	Rural
5808	Karnali	RUKUM (WEST)	Sanibheri	Gaunpalika	2	Hill	Rural
5809	Karnali	RUKUM (WEST)	Sanibheri	Gaunpalika	3	Hill	Rural
5810	Karnali	RUKUM (WEST)	Sanibheri	Gaunpalika	4	Hill	Rural
5811	Karnali	RUKUM (WEST)	Sanibheri	Gaunpalika	5	Hill	Rural
5812	Karnali	RUKUM (WEST)	Sanibheri	Gaunpalika	6	Hill	Rural
5813	Karnali	RUKUM (WEST)	Sanibheri	Gaunpalika	7	Hill	Rural
5814	Karnali	RUKUM (WEST)	Sanibheri	Gaunpalika	8	Hill	Urban
5815	Karnali	RUKUM (WEST)	Sanibheri	Gaunpalika	9	Hill	Urban
5816	Karnali	RUKUM (WEST)	Sanibheri	Gaunpalika	10	Hill	Rural
5817	Karnali	RUKUM (WEST)	Sanibheri	Gaunpalika	11	Hill	Urban

S.N.	Province	DISTRICT	GaPa_NaPa	Type_GN	Ward	Ecological	Category
5818	Karnali	RUKUM (WEST)	Tribeni	Gaunpalika	1	Hill	Rural
5819	Karnali	RUKUM (WEST)	Tribeni	Gaunpalika	2	Hill	Rural
5820	Karnali	RUKUM (WEST)	Tribeni	Gaunpalika	3	Hill	Rural
5821	Karnali	RUKUM (WEST)	Tribeni	Gaunpalika	4	Hill	Rural
5822	Karnali	RUKUM (WEST)	Tribeni	Gaunpalika	5	Hill	Rural
5823	Karnali	RUKUM (WEST)	Tribeni	Gaunpalika	6	Hill	Rural
5824	Karnali	RUKUM (WEST)	Tribeni	Gaunpalika	7	Hill	Rural
5825	Karnali	RUKUM (WEST)	Tribeni	Gaunpalika	8	Hill	Rural
5826	Karnali	RUKUM (WEST)	Tribeni	Gaunpalika	9	Hill	Rural
5827	Karnali	RUKUM (WEST)	Tribeni	Gaunpalika	10	Hill	Rural
SALYAN							
5828	Karnali	SALYAN	Bagachour	Nagarpalika	1	Hill	Rural
5829	Karnali	SALYAN	Bagachour	Nagarpalika	2	Hill	Rural
5830	Karnali	SALYAN	Bagachour	Nagarpalika	3	Hill	Rural
5831	Karnali	SALYAN	Bagachour	Nagarpalika	4	Hill	Rural
5832	Karnali	SALYAN	Bagachour	Nagarpalika	5	Hill	Rural
5833	Karnali	SALYAN	Bagachour	Nagarpalika	6	Hill	Rural
5834	Karnali	SALYAN	Bagachour	Nagarpalika	7	Hill	Rural
5835	Karnali	SALYAN	Bagachour	Nagarpalika	8	Hill	Rural
5836	Karnali	SALYAN	Bagachour	Nagarpalika	9	Hill	Rural
5837	Karnali	SALYAN	Bagachour	Nagarpalika	10	Hill	Rural
5838	Karnali	SALYAN	Bagachour	Nagarpalika	11	Hill	Rural
5839	Karnali	SALYAN	Bagachour	Nagarpalika	12	Hill	Rural
5840	Karnali	SALYAN	Banagad Kupinde	Nagarpalika	1	Hill	Rural
5841	Karnali	SALYAN	Banagad Kupinde	Nagarpalika	2	Hill	Rural
5842	Karnali	SALYAN	Banagad Kupinde	Nagarpalika	3	Hill	Rural
5843	Karnali	SALYAN	Banagad Kupinde	Nagarpalika	4	Hill	Rural
5844	Karnali	SALYAN	Banagad Kupinde	Nagarpalika	5	Hill	Rural
5845	Karnali	SALYAN	Banagad Kupinde	Nagarpalika	6	Hill	Rural
5846	Karnali	SALYAN	Banagad Kupinde	Nagarpalika	7	Hill	Rural
5847	Karnali	SALYAN	Banagad Kupinde	Nagarpalika	8	Hill	Rural
5848	Karnali	SALYAN	Banagad Kupinde	Nagarpalika	9	Hill	Rural
5849	Karnali	SALYAN	Banagad Kupinde	Nagarpalika	10	Hill	Rural
5850	Karnali	SALYAN	Banagad Kupinde	Nagarpalika	11	Hill	Rural
5851	Karnali	SALYAN	Banagad Kupinde	Nagarpalika	12	Hill	Rural
5852	Karnali	SALYAN	Chhatreshwori	Gaunpalika	1	Hill	Rural
5853	Karnali	SALYAN	Chhatreshwori	Gaunpalika	2	Hill	Rural
5854	Karnali	SALYAN	Chhatreshwori	Gaunpalika	3	Hill	Rural
5855	Karnali	SALYAN	Chhatreshwori	Gaunpalika	4	Hill	Rural
5856	Karnali	SALYAN	Chhatreshwori	Gaunpalika	5	Hill	Rural
5857	Karnali	SALYAN	Chhatreshwori	Gaunpalika	6	Hill	Rural
5858	Karnali	SALYAN	Chhatreshwori	Gaunpalika	7	Hill	Rural
5859	Karnali	SALYAN	Darma	Gaunpalika	1	Hill	Urban
5860	Karnali	SALYAN	Darma	Gaunpalika	2	Hill	Rural
5861	Karnali	SALYAN	Darma	Gaunpalika	3	Hill	Rural
5862	Karnali	SALYAN	Darma	Gaunpalika	4	Hill	Rural
5863	Karnali	SALYAN	Darma	Gaunpalika	5	Hill	Rural
5864	Karnali	SALYAN	Darma	Gaunpalika	6	Hill	Rural
5865	Karnali	SALYAN	Kalimati	Gaunpalika	1	Hill	Rural
5866	Karnali	SALYAN	Kalimati	Gaunpalika	2	Hill	Rural
5867	Karnali	SALYAN	Kalimati	Gaunpalika	3	Hill	Rural
5868	Karnali	SALYAN	Kalimati	Gaunpalika	4	Hill	Rural
5869	Karnali	SALYAN	Kalimati	Gaunpalika	5	Hill	Rural
5870	Karnali	SALYAN	Kalimati	Gaunpalika	6	Hill	Rural
5871	Karnali	SALYAN	Kalimati	Gaunpalika	7	Hill	Rural
5872	Karnali	SALYAN	Kapurkot	Gaunpalika	1	Hill	Rural
5873	Karnali	SALYAN	Kapurkot	Gaunpalika	2	Hill	Rural
5874	Karnali	SALYAN	Kapurkot	Gaunpalika	3	Hill	Rural
5875	Karnali	SALYAN	Kapurkot	Gaunpalika	4	Hill	Rural
5876	Karnali	SALYAN	Kapurkot	Gaunpalika	5	Hill	Rural
5877	Karnali	SALYAN	Kapurkot	Gaunpalika	6	Hill	Rural
5878	Karnali	SALYAN	Kumakh	Gaunpalika	1	Hill	Rural
5879	Karnali	SALYAN	Kumakh	Gaunpalika	2	Hill	Rural
5880	Karnali	SALYAN	Kumakh	Gaunpalika	3	Hill	Rural

S.N.	Province	DISTRICT	GaPa_NaPa	Type_GN	Ward	Ecological	Category
5881	Karnali	SALYAN	Kumakh	Gaunpalika	4	Hill	Rural
5882	Karnali	SALYAN	Kumakh	Gaunpalika	5	Hill	Rural
5883	Karnali	SALYAN	Kumakh	Gaunpalika	6	Hill	Rural
5884	Karnali	SALYAN	Kumakh	Gaunpalika	7	Hill	Rural
5885	Karnali	SALYAN	Sharada	Nagarpalika	1	Hill	Urban
5886	Karnali	SALYAN	Sharada	Nagarpalika	2	Hill	Urban
5887	Karnali	SALYAN	Sharada	Nagarpalika	3	Hill	Rural
5888	Karnali	SALYAN	Sharada	Nagarpalika	4	Hill	Rural
5889	Karnali	SALYAN	Sharada	Nagarpalika	5	Hill	Rural
5890	Karnali	SALYAN	Sharada	Nagarpalika	6	Hill	Rural
5891	Karnali	SALYAN	Sharada	Nagarpalika	7	Hill	Rural
5892	Karnali	SALYAN	Sharada	Nagarpalika	8	Hill	Rural
5893	Karnali	SALYAN	Sharada	Nagarpalika	9	Hill	Rural
5894	Karnali	SALYAN	Sharada	Nagarpalika	10	Hill	Rural
5895	Karnali	SALYAN	Sharada	Nagarpalika	11	Hill	Rural
5896	Karnali	SALYAN	Sharada	Nagarpalika	12	Hill	Rural
5897	Karnali	SALYAN	Sharada	Nagarpalika	13	Hill	Rural
5898	Karnali	SALYAN	Sharada	Nagarpalika	14	Hill	Rural
5899	Karnali	SALYAN	Sharada	Nagarpalika	15	Hill	Rural
5900	Karnali	SALYAN	Siddha Kumakh	Gaunpalika	1	Hill	Rural
5901	Karnali	SALYAN	Siddha Kumakh	Gaunpalika	2	Hill	Rural
5902	Karnali	SALYAN	Siddha Kumakh	Gaunpalika	3	Hill	Rural
5903	Karnali	SALYAN	Siddha Kumakh	Gaunpalika	4	Hill	Rural
5904	Karnali	SALYAN	Siddha Kumakh	Gaunpalika	5	Hill	Rural
5905	Karnali	SALYAN	Tribeni	Gaunpalika	1	Hill	Rural
5906	Karnali	SALYAN	Tribeni	Gaunpalika	2	Hill	Rural
5907	Karnali	SALYAN	Tribeni	Gaunpalika	3	Hill	Rural
5908	Karnali	SALYAN	Tribeni	Gaunpalika	4	Hill	Rural
5909	Karnali	SALYAN	Tribeni	Gaunpalika	5	Hill	Rural
5910	Karnali	SALYAN	Tribeni	Gaunpalika	6	Hill	Rural
SURKHET							
5911	Karnali	SURKHET	Barahatal	Gaunpalika	1	Inner Terai	Rural
5912	Karnali	SURKHET	Barahatal	Gaunpalika	2	Inner Terai	Rural
5913	Karnali	SURKHET	Barahatal	Gaunpalika	3	Inner Terai	Rural
5914	Karnali	SURKHET	Barahatal	Gaunpalika	4	Inner Terai	Rural
5915	Karnali	SURKHET	Barahatal	Gaunpalika	5	Inner Terai	Rural
5916	Karnali	SURKHET	Barahatal	Gaunpalika	6	Inner Terai	Rural
5917	Karnali	SURKHET	Barahatal	Gaunpalika	7	Inner Terai	Rural
5918	Karnali	SURKHET	Barahatal	Gaunpalika	8	Inner Terai	Rural
5919	Karnali	SURKHET	Barahatal	Gaunpalika	9	Inner Terai	Rural
5920	Karnali	SURKHET	Barahatal	Gaunpalika	10	Inner Terai	Rural
5921	Karnali	SURKHET	Bheriganga	Nagarpalika	1	Inner Terai	Rural
5922	Karnali	SURKHET	Bheriganga	Nagarpalika	2	Inner Terai	Rural
5923	Karnali	SURKHET	Bheriganga	Nagarpalika	3	Inner Terai	Rural
5924	Karnali	SURKHET	Bheriganga	Nagarpalika	4	Inner Terai	Rural
5925	Karnali	SURKHET	Bheriganga	Nagarpalika	5	Inner Terai	Rural
5926	Karnali	SURKHET	Bheriganga	Nagarpalika	6	Inner Terai	Rural
5927	Karnali	SURKHET	Bheriganga	Nagarpalika	7	Inner Terai	Rural
5928	Karnali	SURKHET	Bheriganga	Nagarpalika	8	Inner Terai	Urban
5929	Karnali	SURKHET	Bheriganga	Nagarpalika	9	Inner Terai	Urban
5930	Karnali	SURKHET	Bheriganga	Nagarpalika	10	Inner Terai	Urban
5931	Karnali	SURKHET	Bheriganga	Nagarpalika	11	Inner Terai	Rural
5932	Karnali	SURKHET	Bheriganga	Nagarpalika	12	Inner Terai	Urban
5933	Karnali	SURKHET	Bheriganga	Nagarpalika	13	Inner Terai	Rural
5934	Karnali	SURKHET	Birendranagar	Nagarpalika	1	Hill	Urban
5935	Karnali	SURKHET	Birendranagar	Nagarpalika	2	Hill	Peri Urban
5936	Karnali	SURKHET	Birendranagar	Nagarpalika	3	Hill	Urban
5937	Karnali	SURKHET	Birendranagar	Nagarpalika	4	Hill	Peri Urban
5938	Karnali	SURKHET	Birendranagar	Nagarpalika	5	Hill	Peri Urban
5939	Karnali	SURKHET	Birendranagar	Nagarpalika	6	Hill	Urban
5940	Karnali	SURKHET	Birendranagar	Nagarpalika	7	Hill	Urban
5941	Karnali	SURKHET	Birendranagar	Nagarpalika	8	Hill	Urban
5942	Karnali	SURKHET	Birendranagar	Nagarpalika	9	Hill	Peri Urban
5943	Karnali	SURKHET	Birendranagar	Nagarpalika	10	Hill	Peri Urban

S.N.	Province	DISTRICT	GaPa_NaPa	Type_GN	Ward	Ecological	Category
5944	Karnali	SURKHET	Birendranagar	Nagarpalika	11	Hill	Peri Urban
5945	Karnali	SURKHET	Birendranagar	Nagarpalika	12	Hill	Urban
5946	Karnali	SURKHET	Birendranagar	Nagarpalika	13	Hill	Rural
5947	Karnali	SURKHET	Birendranagar	Nagarpalika	14	Hill	Rural
5948	Karnali	SURKHET	Birendranagar	Nagarpalika	15	Hill	Rural
5949	Karnali	SURKHET	Birendranagar	Nagarpalika	16	Hill	Rural
5950	Karnali	SURKHET	Chaukune	Gaunpalika	1	Hill	Rural
5951	Karnali	SURKHET	Chaukune	Gaunpalika	2	Hill	Rural
5952	Karnali	SURKHET	Chaukune	Gaunpalika	3	Hill	Rural
5953	Karnali	SURKHET	Chaukune	Gaunpalika	4	Hill	Rural
5954	Karnali	SURKHET	Chaukune	Gaunpalika	5	Hill	Rural
5955	Karnali	SURKHET	Chaukune	Gaunpalika	6	Hill	Rural
5956	Karnali	SURKHET	Chaukune	Gaunpalika	7	Hill	Rural
5957	Karnali	SURKHET	Chaukune	Gaunpalika	8	Hill	Rural
5958	Karnali	SURKHET	Chaukune	Gaunpalika	9	Hill	Rural
5959	Karnali	SURKHET	Chaukune	Gaunpalika	10	Hill	Rural
5960	Karnali	SURKHET	Chingad	Gaunpalika	1	Hill	Rural
5961	Karnali	SURKHET	Chingad	Gaunpalika	2	Hill	Rural
5962	Karnali	SURKHET	Chingad	Gaunpalika	3	Hill	Rural
5963	Karnali	SURKHET	Chingad	Gaunpalika	4	Hill	Rural
5964	Karnali	SURKHET	Chingad	Gaunpalika	5	Hill	Rural
5965	Karnali	SURKHET	Chingad	Gaunpalika	6	Hill	Rural
5966	Karnali	SURKHET	Gurbhakot	Nagarpalika	1	Hill	Rural
5967	Karnali	SURKHET	Gurbhakot	Nagarpalika	2	Hill	Rural
5968	Karnali	SURKHET	Gurbhakot	Nagarpalika	3	Hill	Rural
5969	Karnali	SURKHET	Gurbhakot	Nagarpalika	4	Hill	Rural
5970	Karnali	SURKHET	Gurbhakot	Nagarpalika	5	Hill	Rural
5971	Karnali	SURKHET	Gurbhakot	Nagarpalika	6	Hill	Rural
5972	Karnali	SURKHET	Gurbhakot	Nagarpalika	7	Hill	Urban
5973	Karnali	SURKHET	Gurbhakot	Nagarpalika	8	Hill	Urban
5974	Karnali	SURKHET	Gurbhakot	Nagarpalika	9	Hill	Rural
5975	Karnali	SURKHET	Gurbhakot	Nagarpalika	10	Hill	Rural
5976	Karnali	SURKHET	Gurbhakot	Nagarpalika	11	Hill	Rural
5977	Karnali	SURKHET	Gurbhakot	Nagarpalika	12	Hill	Rural
5978	Karnali	SURKHET	Gurbhakot	Nagarpalika	13	Hill	Urban
5979	Karnali	SURKHET	Gurbhakot	Nagarpalika	14	Hill	Rural
5980	Karnali	SURKHET	Lekabeshi	Nagarpalika	1	Hill	Rural
5981	Karnali	SURKHET	Lekabeshi	Nagarpalika	2	Hill	Rural
5982	Karnali	SURKHET	lekabeshi	Nagarpalika	3	Hill	Rural
5983	Karnali	SURKHET	Lekabeshi	Nagarpalika	4	Hill	Rural
5984	Karnali	SURKHET	Lekabeshi	Nagarpalika	5	Hill	Rural
5985	Karnali	SURKHET	Lekabeshi	Nagarpalika	6	Hill	Rural
5986	Karnali	SURKHET	Lekabeshi	Nagarpalika	7	Hill	Rural
5987	Karnali	SURKHET	Lekabeshi	Nagarpalika	8	Hill	Rural
5988	Karnali	SURKHET	Lekabeshi	Nagarpalika	9	Hill	Rural
5989	Karnali	SURKHET	Lekabeshi	Nagarpalika	10	Hill	Rural
5990	Karnali	SURKHET	Panchapuri	Nagarpalika	1	Hill	Rural
5991	Karnali	SURKHET	Panchapuri	Nagarpalika	2	Hill	Rural
5992	Karnali	SURKHET	Panchapuri	Nagarpalika	3	Hill	Rural
5993	Karnali	SURKHET	Panchapuri	Nagarpalika	4	Hill	Rural
5994	Karnali	SURKHET	Panchapuri	Nagarpalika	5	Hill	Rural
5995	Karnali	SURKHET	Panchapuri	Nagarpalika	6	Hill	Rural
5996	Karnali	SURKHET	Panchapuri	Nagarpalika	7	Hill	Rural
5997	Karnali	SURKHET	Panchapuri	Nagarpalika	8	Hill	Rural
5998	Karnali	SURKHET	Panchapuri	Nagarpalika	9	Hill	Rural
5999	Karnali	SURKHET	Panchapuri	Nagarpalika	10	Hill	Rural
6000	Karnali	SURKHET	Panchapuri	Nagarpalika	11	Hill	Rural
6001	Karnali	SURKHET	Simta	Gaunpalika	1	Hill	Rural
6002	Karnali	SURKHET	Simta	Gaunpalika	2	Hill	Rural
6003	Karnali	SURKHET	Simta	Gaunpalika	3	Hill	Rural
6004	Karnali	SURKHET	Simta	Gaunpalika	4	Hill	Rural
6005	Karnali	SURKHET	Simta	Gaunpalika	5	Hill	Rural
6006	Karnali	SURKHET	Simta	Gaunpalika	6	Hill	Rural
6007	Karnali	SURKHET	Simta	Gaunpalika	7	Hill	Rural

S.N.	Province	DISTRICT	GaPa_NaPa	Type_GN	Ward	Ecological	Category
6008	Karnali	SURKHET	Simta	Gaunpalika	8	Hill	Rural
6009	Karnali	SURKHET	Simta	Gaunpalika	9	Hill	Rural
Sudurpaschim Province							
ACHHAM							
6010	Sudurpaschim	ACHHAM	Bannigadhi Jayagadh	Gaunpalika	1	Hill	Rural
6011	Sudurpaschim	ACHHAM	Bannigadhi Jayagadh	Gaunpalika	2	Hill	Urban
6012	Sudurpaschim	ACHHAM	Bannigadhi Jayagadh	Gaunpalika	3	Hill	Urban
6013	Sudurpaschim	ACHHAM	Bannigadhi Jayagadh	Gaunpalika	4	Hill	Rural
6014	Sudurpaschim	ACHHAM	Bannigadhi Jayagadh	Gaunpalika	5	Hill	Urban
6015	Sudurpaschim	ACHHAM	Bannigadhi Jayagadh	Gaunpalika	6	Hill	Rural
6016	Sudurpaschim	ACHHAM	Chaurpati	Gaunpalika	1	Hill	Rural
6017	Sudurpaschim	ACHHAM	Chaurpati	Gaunpalika	2	Hill	Rural
6018	Sudurpaschim	ACHHAM	Chaurpati	Gaunpalika	3	Hill	Rural
6019	Sudurpaschim	ACHHAM	Chaurpati	Gaunpalika	4	Hill	Rural
6020	Sudurpaschim	ACHHAM	Chaurpati	Gaunpalika	5	Hill	Rural
6021	Sudurpaschim	ACHHAM	Chaurpati	Gaunpalika	6	Hill	Rural
6022	Sudurpaschim	ACHHAM	Chaurpati	Gaunpalika	7	Hill	Rural
6023	Sudurpaschim	ACHHAM	Dhakari	Gaunpalika	1	Hill	Rural
6024	Sudurpaschim	ACHHAM	Dhakari	Gaunpalika	2	Hill	Rural
6025	Sudurpaschim	ACHHAM	Dhakari	Gaunpalika	3	Hill	Rural
6026	Sudurpaschim	ACHHAM	Dhakari	Gaunpalika	4	Hill	Rural
6027	Sudurpaschim	ACHHAM	Dhakari	Gaunpalika	5	Hill	Rural
6028	Sudurpaschim	ACHHAM	Dhakari	Gaunpalika	6	Hill	Rural
6029	Sudurpaschim	ACHHAM	Dhakari	Gaunpalika	7	Hill	Rural
6030	Sudurpaschim	ACHHAM	Dhakari	Gaunpalika	8	Hill	Rural
6031	Sudurpaschim	ACHHAM	Kamal bazar	Nagarpalika	1	Hill	Rural
6032	Sudurpaschim	ACHHAM	Kamal bazar	Nagarpalika	2	Hill	Rural
6033	Sudurpaschim	ACHHAM	Kamal bazar	Nagarpalika	3	Hill	Rural
6034	Sudurpaschim	ACHHAM	Kamal bazar	Nagarpalika	4	Hill	Rural
6035	Sudurpaschim	ACHHAM	Kamal bazar	Nagarpalika	5	Hill	Rural
6036	Sudurpaschim	ACHHAM	Kamal bazar	Nagarpalika	6	Hill	Rural
6037	Sudurpaschim	ACHHAM	Kamal bazar	Nagarpalika	7	Hill	Rural
6038	Sudurpaschim	ACHHAM	Kamal bazar	Nagarpalika	8	Hill	Rural
6039	Sudurpaschim	ACHHAM	Kamal bazar	Nagarpalika	9	Hill	Rural
6040	Sudurpaschim	ACHHAM	Kamal bazar	Nagarpalika	10	Hill	Rural
6041	Sudurpaschim	ACHHAM	Mangalsen	Nagarpalika	1	Hill	Rural
6042	Sudurpaschim	ACHHAM	Mangalsen	Nagarpalika	2	Hill	Rural
6043	Sudurpaschim	ACHHAM	Mangalsen	Nagarpalika	3	Hill	Rural
6044	Sudurpaschim	ACHHAM	Mangalsen	Nagarpalika	4	Hill	Urban
6045	Sudurpaschim	ACHHAM	Mangalsen	Nagarpalika	5	Hill	Urban
6046	Sudurpaschim	ACHHAM	Mangalsen	Nagarpalika	6	Hill	Rural
6047	Sudurpaschim	ACHHAM	Mangalsen	Nagarpalika	7	Hill	Rural
6048	Sudurpaschim	ACHHAM	Mangalsen	Nagarpalika	8	Hill	Rural
6049	Sudurpaschim	ACHHAM	Mangalsen	Nagarpalika	9	Hill	Rural
6050	Sudurpaschim	ACHHAM	Mangalsen	Nagarpalika	10	Hill	Rural
6051	Sudurpaschim	ACHHAM	Mangalsen	Nagarpalika	11	Hill	Rural
6052	Sudurpaschim	ACHHAM	Mangalsen	Nagarpalika	12	Hill	Rural
6053	Sudurpaschim	ACHHAM	Mangalsen	Nagarpalika	13	Hill	Rural
6054	Sudurpaschim	ACHHAM	Mangalsen	Nagarpalika	14	Hill	Rural
6055	Sudurpaschim	ACHHAM	Mellekh	Gaunpalika	1	Hill	Rural
6056	Sudurpaschim	ACHHAM	Mellekh	Gaunpalika	2	Hill	Rural
6057	Sudurpaschim	ACHHAM	Mellekh	Gaunpalika	3	Hill	Rural
6058	Sudurpaschim	ACHHAM	Mellekh	Gaunpalika	4	Hill	Rural
6059	Sudurpaschim	ACHHAM	Mellekh	Gaunpalika	5	Hill	Rural
6060	Sudurpaschim	ACHHAM	Mellekh	Gaunpalika	6	Hill	Rural
6061	Sudurpaschim	ACHHAM	Mellekh	Gaunpalika	7	Hill	Rural
6062	Sudurpaschim	ACHHAM	Mellekh	Gaunpalika	8	Hill	Rural
6063	Sudurpaschim	ACHHAM	Panchdebal Binayak	Nagarpalika	1	Hill	Rural
6064	Sudurpaschim	ACHHAM	Panchdebal Binayak	Nagarpalika	2	Hill	Rural
6065	Sudurpaschim	ACHHAM	Panchdebal Binayak	Nagarpalika	3	Hill	Urban
6066	Sudurpaschim	ACHHAM	Panchdebal Binayak	Nagarpalika	4	Hill	Rural
6067	Sudurpaschim	ACHHAM	Panchdebal Binayak	Nagarpalika	5	Hill	Urban
6068	Sudurpaschim	ACHHAM	Panchdebal Binayak	Nagarpalika	6	Hill	Rural
6069	Sudurpaschim	ACHHAM	Panchdebal Binayak	Nagarpalika	7	Hill	Rural

S.N.	Province	DISTRICT	GaPa_NaPa	Type_GN	Ward	Ecological	Category
6070	Sudurpaschim	ACHHAM	Panchdebal Binayak	Nagarpalika	8	Hill	Rural
6071	Sudurpaschim	ACHHAM	Panchdebal Binayak	Nagarpalika	9	Hill	Rural
6072	Sudurpaschim	ACHHAM	Ramaroshan	Gaunpalika	1	Hill	Rural
6073	Sudurpaschim	ACHHAM	Ramaroshan	Gaunpalika	2	Hill	Rural
6074	Sudurpaschim	ACHHAM	Ramaroshan	Gaunpalika	3	Hill	Rural
6075	Sudurpaschim	ACHHAM	Ramaroshan	Gaunpalika	4	Hill	Rural
6076	Sudurpaschim	ACHHAM	Ramaroshan	Gaunpalika	5	Hill	Rural
6077	Sudurpaschim	ACHHAM	Ramaroshan	Gaunpalika	6	Hill	Rural
6078	Sudurpaschim	ACHHAM	Ramaroshan	Gaunpalika	7	Hill	Rural
6079	Sudurpaschim	ACHHAM	Sanphebagar	Nagarpalika	1	Hill	Rural
6080	Sudurpaschim	ACHHAM	Sanphebagar	Nagarpalika	2	Hill	Rural
6081	Sudurpaschim	ACHHAM	Sanphebagar	Nagarpalika	3	Hill	Urban
6082	Sudurpaschim	ACHHAM	Sanphebagar	Nagarpalika	4	Hill	Urban
6083	Sudurpaschim	ACHHAM	Sanphebagar	Nagarpalika	5	Hill	Rural
6084	Sudurpaschim	ACHHAM	Sanphebagar	Nagarpalika	6	Hill	Rural
6085	Sudurpaschim	ACHHAM	Sanphebagar	Nagarpalika	7	Hill	Rural
6086	Sudurpaschim	ACHHAM	Sanphebagar	Nagarpalika	8	Hill	Rural
6087	Sudurpaschim	ACHHAM	Sanphebagar	Nagarpalika	9	Hill	Rural
6088	Sudurpaschim	ACHHAM	Sanphebagar	Nagarpalika	10	Hill	Rural
6089	Sudurpaschim	ACHHAM	Sanphebagar	Nagarpalika	11	Hill	Rural
6090	Sudurpaschim	ACHHAM	Sanphebagar	Nagarpalika	12	Hill	Rural
6091	Sudurpaschim	ACHHAM	Sanphebagar	Nagarpalika	13	Hill	Rural
6092	Sudurpaschim	ACHHAM	Sanphebagar	Nagarpalika	14	Hill	Rural
6093	Sudurpaschim	ACHHAM	Turmakhand	Gaunpalika	1	Hill	Rural
6094	Sudurpaschim	ACHHAM	Turmakhand	Gaunpalika	2	Hill	Rural
6095	Sudurpaschim	ACHHAM	Turmakhand	Gaunpalika	3	Hill	Rural
6096	Sudurpaschim	ACHHAM	Turmakhand	Gaunpalika	4	Hill	Rural
6097	Sudurpaschim	ACHHAM	Turmakhand	Gaunpalika	5	Hill	Rural
6098	Sudurpaschim	ACHHAM	Turmakhand	Gaunpalika	6	Hill	Rural
6099	Sudurpaschim	ACHHAM	Turmakhand	Gaunpalika	7	Hill	Rural
6100	Sudurpaschim	ACHHAM	Turmakhand	Gaunpalika	8	Hill	Rural
BAITADI							
6101	Sudurpaschim	BAITADI	Dasharathchand	Nagarpalika	1	Hill	Rural
6102	Sudurpaschim	BAITADI	Dasharathchand	Nagarpalika	2	Hill	Urban
6103	Sudurpaschim	BAITADI	Dasharathchand	Nagarpalika	3	Hill	Rural
6104	Sudurpaschim	BAITADI	Dasharathchand	Nagarpalika	4	Hill	Urban
6105	Sudurpaschim	BAITADI	Dasharathchand	Nagarpalika	5	Hill	Urban
6106	Sudurpaschim	BAITADI	Dasharathchand	Nagarpalika	6	Hill	Rural
6107	Sudurpaschim	BAITADI	Dasharathchand	Nagarpalika	7	Hill	Rural
6108	Sudurpaschim	BAITADI	Dasharathchand	Nagarpalika	8	Hill	Rural
6109	Sudurpaschim	BAITADI	Dasharathchand	Nagarpalika	9	Hill	Rural
6110	Sudurpaschim	BAITADI	Dasharathchand	Nagarpalika	10	Hill	Rural
6111	Sudurpaschim	BAITADI	Dasharathchand	Nagarpalika	11	Hill	Rural
6112	Sudurpaschim	BAITADI	Dilasaini	Gaunpalika	1	Hill	Rural
6113	Sudurpaschim	BAITADI	Dilasaini	Gaunpalika	2	Hill	Rural
6114	Sudurpaschim	BAITADI	Dilasaini	Gaunpalika	3	Hill	Rural
6115	Sudurpaschim	BAITADI	Dilasaini	Gaunpalika	4	Hill	Rural
6116	Sudurpaschim	BAITADI	Dilasaini	Gaunpalika	5	Hill	Rural
6117	Sudurpaschim	BAITADI	Dilasaini	Gaunpalika	6	Hill	Rural
6118	Sudurpaschim	BAITADI	Dilasaini	Gaunpalika	7	Hill	Rural
6119	Sudurpaschim	BAITADI	Dogada Kedar	Gaunpalika	1	Hill	Rural
6120	Sudurpaschim	BAITADI	Dogada Kedar	Gaunpalika	2	Hill	Rural
6121	Sudurpaschim	BAITADI	Dogada Kedar	Gaunpalika	3	Hill	Rural
6122	Sudurpaschim	BAITADI	Dogada Kedar	Gaunpalika	4	Hill	Rural
6123	Sudurpaschim	BAITADI	Dogada Kedar	Gaunpalika	5	Hill	Rural
6124	Sudurpaschim	BAITADI	Dogada Kedar	Gaunpalika	6	Hill	Rural
6125	Sudurpaschim	BAITADI	Dogada Kedar	Gaunpalika	7	Hill	Rural
6126	Sudurpaschim	BAITADI	Dogada Kedar	Gaunpalika	8	Hill	Rural
6127	Sudurpaschim	BAITADI	Melauli	Nagarpalika	1	Hill	Rural
6128	Sudurpaschim	BAITADI	Melauli	Nagarpalika	2	Hill	Rural
6129	Sudurpaschim	BAITADI	Melauli	Nagarpalika	3	Hill	Rural
6130	Sudurpaschim	BAITADI	Melauli	Nagarpalika	4	Hill	Rural
6131	Sudurpaschim	BAITADI	Melauli	Nagarpalika	5	Hill	Rural
6132	Sudurpaschim	BAITADI	Melauli	Nagarpalika	6	Hill	Rural

S.N.	Province	DISTRICT	GaPa_NaPa	Type_GN	Ward	Ecological	Category
6133	Sudurpaschim	BAITADI	Melauli	Nagarpalika	7	Hill	Rural
6134	Sudurpaschim	BAITADI	Melauli	Nagarpalika	8	Hill	Rural
6135	Sudurpaschim	BAITADI	Melauli	Nagarpalika	9	Hill	Rural
6136	Sudurpaschim	BAITADI	Pancheshwor	Gaunpalika	1	Hill	Rural
6137	Sudurpaschim	BAITADI	Pancheshwor	Gaunpalika	2	Hill	Rural
6138	Sudurpaschim	BAITADI	Pancheshwor	Gaunpalika	3	Hill	Rural
6139	Sudurpaschim	BAITADI	Pancheshwor	Gaunpalika	4	Hill	Rural
6140	Sudurpaschim	BAITADI	Pancheshwor	Gaunpalika	5	Hill	Rural
6141	Sudurpaschim	BAITADI	Pancheshwor	Gaunpalika	6	Hill	Rural
6142	Sudurpaschim	BAITADI	Patan	Nagarpalika	1	Hill	Rural
6143	Sudurpaschim	BAITADI	Patan	Nagarpalika	2	Hill	Rural
6144	Sudurpaschim	BAITADI	Patan	Nagarpalika	3	Hill	Rural
6145	Sudurpaschim	BAITADI	Patan	Nagarpalika	4	Hill	Rural
6146	Sudurpaschim	BAITADI	Patan	Nagarpalika	5	Hill	Rural
6147	Sudurpaschim	BAITADI	Patan	Nagarpalika	6	Hill	Rural
6148	Sudurpaschim	BAITADI	Patan	Nagarpalika	7	Hill	Rural
6149	Sudurpaschim	BAITADI	Patan	Nagarpalika	8	Hill	Rural
6150	Sudurpaschim	BAITADI	Patan	Nagarpalika	9	Hill	Rural
6151	Sudurpaschim	BAITADI	Patan	Nagarpalika	10	Hill	Rural
6152	Sudurpaschim	BAITADI	Puchaundi	Nagarpalika	1	Hill	Rural
6153	Sudurpaschim	BAITADI	Puchaundi	Nagarpalika	2	Hill	Rural
6154	Sudurpaschim	BAITADI	Puchaundi	Nagarpalika	3	Hill	Rural
6155	Sudurpaschim	BAITADI	Puchaundi	Nagarpalika	4	Hill	Rural
6156	Sudurpaschim	BAITADI	Puchaundi	Nagarpalika	5	Hill	Rural
6157	Sudurpaschim	BAITADI	Puchaundi	Nagarpalika	6	Hill	Rural
6158	Sudurpaschim	BAITADI	Puchaundi	Nagarpalika	7	Hill	Rural
6159	Sudurpaschim	BAITADI	Puchaundi	Nagarpalika	8	Hill	Rural
6160	Sudurpaschim	BAITADI	Puchaundi	Nagarpalika	9	Hill	Rural
6161	Sudurpaschim	BAITADI	Puchaundi	Nagarpalika	10	Hill	Rural
6162	Sudurpaschim	BAITADI	Shivanath	Gaunpalika	1	Hill	Rural
6163	Sudurpaschim	BAITADI	Shivanath	Gaunpalika	2	Hill	Rural
6164	Sudurpaschim	BAITADI	Shivanath	Gaunpalika	3	Hill	Rural
6165	Sudurpaschim	BAITADI	Shivanath	Gaunpalika	4	Hill	Rural
6166	Sudurpaschim	BAITADI	Shivanath	Gaunpalika	5	Hill	Rural
6167	Sudurpaschim	BAITADI	Shivanath	Gaunpalika	6	Hill	Rural
6168	Sudurpaschim	BAITADI	Sigas	Gaunpalika	1	Hill	Rural
6169	Sudurpaschim	BAITADI	Sigas	Gaunpalika	2	Hill	Rural
6170	Sudurpaschim	BAITADI	Sigas	Gaunpalika	3	Hill	Rural
6171	Sudurpaschim	BAITADI	Sigas	Gaunpalika	4	Hill	Rural
6172	Sudurpaschim	BAITADI	Sigas	Gaunpalika	5	Hill	Rural
6173	Sudurpaschim	BAITADI	Sigas	Gaunpalika	6	Hill	Rural
6174	Sudurpaschim	BAITADI	Sigas	Gaunpalika	7	Hill	Rural
6175	Sudurpaschim	BAITADI	Sigas	Gaunpalika	8	Hill	Rural
6176	Sudurpaschim	BAITADI	Sigas	Gaunpalika	9	Hill	Rural
6177	Sudurpaschim	BAITADI	Surnaya	Gaunpalika	1	Hill	Rural
6178	Sudurpaschim	BAITADI	Surnaya	Gaunpalika	2	Hill	Rural
6179	Sudurpaschim	BAITADI	Surnaya	Gaunpalika	3	Hill	Rural
6180	Sudurpaschim	BAITADI	Surnaya	Gaunpalika	4	Hill	Rural
6181	Sudurpaschim	BAITADI	Surnaya	Gaunpalika	5	Hill	Rural
6182	Sudurpaschim	BAITADI	Surnaya	Gaunpalika	6	Hill	Rural
6183	Sudurpaschim	BAITADI	Surnaya	Gaunpalika	7	Hill	Rural
6184	Sudurpaschim	BAITADI	Surnaya	Gaunpalika	8	Hill	Rural
BAJHANG							
6185	Sudurpaschim	BAJHANG	Bitthadchir	Gaunpalika	1	Mountain	Rural
6186	Sudurpaschim	BAJHANG	Bitthadchir	Gaunpalika	2	Mountain	Rural
6187	Sudurpaschim	BAJHANG	Bitthadchir	Gaunpalika	3	Mountain	Rural
6188	Sudurpaschim	BAJHANG	Bitthadchir	Gaunpalika	4	Mountain	Rural
6189	Sudurpaschim	BAJHANG	Bitthadchir	Gaunpalika	5	Mountain	Rural
6190	Sudurpaschim	BAJHANG	Bitthadchir	Gaunpalika	6	Mountain	Rural
6191	Sudurpaschim	BAJHANG	Bitthadchir	Gaunpalika	7	Mountain	Rural
6192	Sudurpaschim	BAJHANG	Bitthadchir	Gaunpalika	8	Mountain	Rural
6193	Sudurpaschim	BAJHANG	Bitthadchir	Gaunpalika	9	Mountain	Rural
6194	Sudurpaschim	BAJHANG	Bungal	Nagarpalika	1	Mountain	Rural
6195	Sudurpaschim	BAJHANG	Bungal	Nagarpalika	2	Mountain	Rural

S.N.	Province	DISTRICT	GaPa_NaPa	Type_GN	Ward	Ecological	Category
6196	Sudurpaschim	BAJHANG	Bungal	Nagarpalika	3	Mountain	Rural
6197	Sudurpaschim	BAJHANG	Bungal	Nagarpalika	4	Mountain	Rural
6198	Sudurpaschim	BAJHANG	Bungal	Nagarpalika	5	Mountain	Rural
6199	Sudurpaschim	BAJHANG	Bungal	Nagarpalika	6	Mountain	Rural
6200	Sudurpaschim	BAJHANG	Bungal	Nagarpalika	7	Mountain	Rural
6201	Sudurpaschim	BAJHANG	Bungal	Nagarpalika	8	Mountain	Rural
6202	Sudurpaschim	BAJHANG	Bungal	Nagarpalika	9	Mountain	Rural
6203	Sudurpaschim	BAJHANG	Bungal	Nagarpalika	10	Mountain	Rural
6204	Sudurpaschim	BAJHANG	Bungal	Nagarpalika	11	Mountain	Rural
6205	Sudurpaschim	BAJHANG	Chhabis Pathibhara	Gaunpalika	1	Mountain	Rural
6206	Sudurpaschim	BAJHANG	Chhabis Pathibhara	Gaunpalika	2	Mountain	Rural
6207	Sudurpaschim	BAJHANG	Chhabis Pathibhara	Gaunpalika	3	Mountain	Rural
6208	Sudurpaschim	BAJHANG	Chhabis Pathibhara	Gaunpalika	4	Mountain	Rural
6209	Sudurpaschim	BAJHANG	Chhabis Pathibhara	Gaunpalika	5	Mountain	Rural
6210	Sudurpaschim	BAJHANG	Chhabis Pathibhara	Gaunpalika	6	Mountain	Rural
6211	Sudurpaschim	BAJHANG	Chhabis Pathibhara	Gaunpalika	7	Mountain	Rural
6212	Sudurpaschim	BAJHANG	Durgathali	Gaunpalika	1	Mountain	Rural
6213	Sudurpaschim	BAJHANG	Durgathali	Gaunpalika	2	Mountain	Rural
6214	Sudurpaschim	BAJHANG	Durgathali	Gaunpalika	3	Mountain	Rural
6215	Sudurpaschim	BAJHANG	Durgathali	Gaunpalika	4	Mountain	Rural
6216	Sudurpaschim	BAJHANG	Durgathali	Gaunpalika	5	Mountain	Rural
6217	Sudurpaschim	BAJHANG	Durgathali	Gaunpalika	6	Mountain	Rural
6218	Sudurpaschim	BAJHANG	Durgathali	Gaunpalika	7	Mountain	Rural
6219	Sudurpaschim	BAJHANG	Jayaprihbi	Nagarpalika	1	Mountain	Rural
6220	Sudurpaschim	BAJHANG	Jayaprihbi	Nagarpalika	2	Mountain	Rural
6221	Sudurpaschim	BAJHANG	Jayaprihbi	Nagarpalika	3	Mountain	Rural
6222	Sudurpaschim	BAJHANG	Jayaprihbi	Nagarpalika	4	Mountain	Rural
6223	Sudurpaschim	BAJHANG	Jayaprihbi	Nagarpalika	5	Mountain	Rural
6224	Sudurpaschim	BAJHANG	Jayaprihbi	Nagarpalika	6	Mountain	Rural
6225	Sudurpaschim	BAJHANG	Jayaprihbi	Nagarpalika	7	Mountain	Rural
6226	Sudurpaschim	BAJHANG	Jayaprihbi	Nagarpalika	8	Mountain	Rural
6227	Sudurpaschim	BAJHANG	Jayaprihbi	Nagarpalika	9	Mountain	Urban
6228	Sudurpaschim	BAJHANG	Jayaprihbi	Nagarpalika	10	Mountain	Urban
6229	Sudurpaschim	BAJHANG	Jayaprihbi	Nagarpalika	11	Mountain	Rural
6230	Sudurpaschim	BAJHANG	Kedarsyun	Gaunpalika	1	Mountain	Rural
6231	Sudurpaschim	BAJHANG	Kedarsyun	Gaunpalika	2	Mountain	Rural
6232	Sudurpaschim	BAJHANG	Kedarsyun	Gaunpalika	3	Mountain	Rural
6233	Sudurpaschim	BAJHANG	Kedarsyun	Gaunpalika	4	Mountain	Rural
6234	Sudurpaschim	BAJHANG	Kedarsyun	Gaunpalika	5	Mountain	Rural
6235	Sudurpaschim	BAJHANG	Kedarsyun	Gaunpalika	6	Mountain	Rural
6236	Sudurpaschim	BAJHANG	Kedarsyun	Gaunpalika	7	Mountain	Rural
6237	Sudurpaschim	BAJHANG	Kedarsyun	Gaunpalika	8	Mountain	Rural
6238	Sudurpaschim	BAJHANG	Kedarsyun	Gaunpalika	9	Mountain	Rural
6239	Sudurpaschim	BAJHANG	Khaptad Chhanna	Gaunpalika	1	Mountain	Rural
6240	Sudurpaschim	BAJHANG	Khaptad Chhanna	Gaunpalika	2	Mountain	Rural
6241	Sudurpaschim	BAJHANG	Khaptad Chhanna	Gaunpalika	3	Mountain	Rural
6242	Sudurpaschim	BAJHANG	Khaptad Chhanna	Gaunpalika	4	Mountain	Rural
6243	Sudurpaschim	BAJHANG	Khaptad Chhanna	Gaunpalika	5	Mountain	Rural
6244	Sudurpaschim	BAJHANG	Khaptad Chhanna	Gaunpalika	6	Mountain	Rural
6245	Sudurpaschim	BAJHANG	Khaptad Chhanna	Gaunpalika	7	Mountain	Rural
6246	Sudurpaschim	BAJHANG	Masta	Gaunpalika	1	Mountain	Rural
6247	Sudurpaschim	BAJHANG	Masta	Gaunpalika	2	Mountain	Rural
6248	Sudurpaschim	BAJHANG	Masta	Gaunpalika	3	Mountain	Rural
6249	Sudurpaschim	BAJHANG	Masta	Gaunpalika	4	Mountain	Rural
6250	Sudurpaschim	BAJHANG	Masta	Gaunpalika	5	Mountain	Rural
6251	Sudurpaschim	BAJHANG	Masta	Gaunpalika	6	Mountain	Rural
6252	Sudurpaschim	BAJHANG	Masta	Gaunpalika	7	Mountain	Rural
6253	Sudurpaschim	BAJHANG	Saipal	Gaunpalika	1	Mountain	Rural
6254	Sudurpaschim	BAJHANG	Saipal	Gaunpalika	2	Mountain	Rural
6255	Sudurpaschim	BAJHANG	Saipal	Gaunpalika	3	Mountain	Rural
6256	Sudurpaschim	BAJHANG	Saipal	Gaunpalika	4	Mountain	Rural
6257	Sudurpaschim	BAJHANG	Saipal	Gaunpalika	5	Mountain	Rural
6258	Sudurpaschim	BAJHANG	Surma	Gaunpalika	1	Mountain	Rural
6259	Sudurpaschim	BAJHANG	Surma	Gaunpalika	2	Mountain	Rural

S.N.	Province	DISTRICT	GaPa_NaPa	Type_GN	Ward	Ecological	Category
6260	Sudurpaschim	BAJHANG	Surma	Gaunpalika	3	Mountain	Rural
6261	Sudurpaschim	BAJHANG	Surma	Gaunpalika	4	Mountain	Rural
6262	Sudurpaschim	BAJHANG	Surma	Gaunpalika	5	Mountain	Rural
6263	Sudurpaschim	BAJHANG	Talkot	Gaunpalika	1	Mountain	Rural
6264	Sudurpaschim	BAJHANG	Talkot	Gaunpalika	2	Mountain	Rural
6265	Sudurpaschim	BAJHANG	Talkot	Gaunpalika	3	Mountain	Rural
6266	Sudurpaschim	BAJHANG	Talkot	Gaunpalika	4	Mountain	Rural
6267	Sudurpaschim	BAJHANG	Talkot	Gaunpalika	5	Mountain	Rural
6268	Sudurpaschim	BAJHANG	Talkot	Gaunpalika	6	Mountain	Rural
6269	Sudurpaschim	BAJHANG	Talkot	Gaunpalika	7	Mountain	Rural
6270	Sudurpaschim	BAJHANG	Thalara	Gaunpalika	1	Mountain	Rural
6271	Sudurpaschim	BAJHANG	Thalara	Gaunpalika	2	Mountain	Rural
6272	Sudurpaschim	BAJHANG	Thalara	Gaunpalika	3	Mountain	Rural
6273	Sudurpaschim	BAJHANG	Thalara	Gaunpalika	4	Mountain	Rural
6274	Sudurpaschim	BAJHANG	Thalara	Gaunpalika	5	Mountain	Rural
6275	Sudurpaschim	BAJHANG	Thalara	Gaunpalika	6	Mountain	Rural
6276	Sudurpaschim	BAJHANG	Thalara	Gaunpalika	7	Mountain	Rural
6277	Sudurpaschim	BAJHANG	Thalara	Gaunpalika	8	Mountain	Rural
6278	Sudurpaschim	BAJHANG	Thalara	Gaunpalika	9	Mountain	Rural
BAJURA							
6279	Sudurpaschim	BAJURA	Badimalika	Nagarpalika	1	Mountain	Rural
6280	Sudurpaschim	BAJURA	Badimalika	Nagarpalika	2	Mountain	Rural
6281	Sudurpaschim	BAJURA	Badimalika	Nagarpalika	3	Mountain	Rural
6282	Sudurpaschim	BAJURA	Badimalika	Nagarpalika	4	Mountain	Rural
6283	Sudurpaschim	BAJURA	Badimalika	Nagarpalika	5	Mountain	Rural
6284	Sudurpaschim	BAJURA	Badimalika	Nagarpalika	6	Mountain	Rural
6285	Sudurpaschim	BAJURA	Badimalika	Nagarpalika	7	Mountain	Rural
6286	Sudurpaschim	BAJURA	Badimalika	Nagarpalika	8	Mountain	Rural
6287	Sudurpaschim	BAJURA	Badimalika	Nagarpalika	9	Mountain	Rural
6288	Sudurpaschim	BAJURA	Budhiganga	Nagarpalika	1	Mountain	Rural
6289	Sudurpaschim	BAJURA	Budhiganga	Nagarpalika	2	Mountain	Rural
6290	Sudurpaschim	BAJURA	Budhiganga	Nagarpalika	3	Mountain	Rural
6291	Sudurpaschim	BAJURA	Budhiganga	Nagarpalika	4	Mountain	Rural
6292	Sudurpaschim	BAJURA	Budhiganga	Nagarpalika	5	Mountain	Urban
6293	Sudurpaschim	BAJURA	Budhiganga	Nagarpalika	6	Mountain	Urban
6294	Sudurpaschim	BAJURA	Budhiganga	Nagarpalika	7	Mountain	Urban
6295	Sudurpaschim	BAJURA	Budhiganga	Nagarpalika	8	Mountain	Rural
6296	Sudurpaschim	BAJURA	Budhiganga	Nagarpalika	9	Mountain	Rural
6297	Sudurpaschim	BAJURA	Budhiganga	Nagarpalika	10	Mountain	Rural
6298	Sudurpaschim	BAJURA	Budhinanda	Nagarpalika	1	Mountain	Rural
6299	Sudurpaschim	BAJURA	Budhinanda	Nagarpalika	2	Mountain	Rural
6300	Sudurpaschim	BAJURA	Budhinanda	Nagarpalika	3	Mountain	Rural
6301	Sudurpaschim	BAJURA	Budhinanda	Nagarpalika	4	Mountain	Rural
6302	Sudurpaschim	BAJURA	Budhinanda	Nagarpalika	5	Mountain	Rural
6303	Sudurpaschim	BAJURA	Budhinanda	Nagarpalika	6	Mountain	Rural
6304	Sudurpaschim	BAJURA	Budhinanda	Nagarpalika	7	Mountain	Rural
6305	Sudurpaschim	BAJURA	Budhinanda	Nagarpalika	8	Mountain	Rural
6306	Sudurpaschim	BAJURA	Budhinanda	Nagarpalika	9	Mountain	Rural
6307	Sudurpaschim	BAJURA	Budhinanda	Nagarpalika	10	Mountain	Rural
6308	Sudurpaschim	BAJURA	Gaumul	Gaunpalika	1	Mountain	Rural
6309	Sudurpaschim	BAJURA	Gaumul	Gaunpalika	2	Mountain	Rural
6310	Sudurpaschim	BAJURA	Gaumul	Gaunpalika	3	Mountain	Rural
6311	Sudurpaschim	BAJURA	Gaumul	Gaunpalika	4	Mountain	Rural
6312	Sudurpaschim	BAJURA	Gaumul	Gaunpalika	5	Mountain	Rural
6313	Sudurpaschim	BAJURA	Gaumul	Gaunpalika	6	Mountain	Rural
6314	Sudurpaschim	BAJURA	Himali	Gaunpalika	1	Mountain	Rural
6315	Sudurpaschim	BAJURA	Himali	Gaunpalika	2	Mountain	Rural
6316	Sudurpaschim	BAJURA	Himali	Gaunpalika	3	Mountain	Rural
6317	Sudurpaschim	BAJURA	Himali	Gaunpalika	4	Mountain	Rural
6318	Sudurpaschim	BAJURA	Himali	Gaunpalika	5	Mountain	Rural
6319	Sudurpaschim	BAJURA	Himali	Gaunpalika	6	Mountain	Rural
6320	Sudurpaschim	BAJURA	Himali	Gaunpalika	7	Mountain	Rural
6321	Sudurpaschim	BAJURA	Jagannath	Gaunpalika	1	Mountain	Rural
6322	Sudurpaschim	BAJURA	Jagannath	Gaunpalika	2	Mountain	Rural

S.N.	Province	DISTRICT	GaPa_NaPa	Type_GN	Ward	Ecological	Category
6323	Sudurpaschim	BAJURA	Jagannath	Gaunpalika	3	Mountain	Rural
6324	Sudurpaschim	BAJURA	Jagannath	Gaunpalika	4	Mountain	Rural
6325	Sudurpaschim	BAJURA	Jagannath	Gaunpalika	5	Mountain	Rural
6326	Sudurpaschim	BAJURA	Jagannath	Gaunpalika	6	Mountain	Rural
6327	Sudurpaschim	BAJURA	Khaptad Chhededaha	Gaunpalika	1	Mountain	Rural
6328	Sudurpaschim	BAJURA	Khaptad Chhededaha	Gaunpalika	2	Mountain	Rural
6329	Sudurpaschim	BAJURA	Khaptad Chhededaha	Gaunpalika	3	Mountain	Rural
6330	Sudurpaschim	BAJURA	Khaptad Chhededaha	Gaunpalika	4	Mountain	Rural
6331	Sudurpaschim	BAJURA	Khaptad Chhededaha	Gaunpalika	5	Mountain	Rural
6332	Sudurpaschim	BAJURA	Khaptad Chhededaha	Gaunpalika	6	Mountain	Rural
6333	Sudurpaschim	BAJURA	Khaptad Chhededaha	Gaunpalika	7	Mountain	Rural
6334	Sudurpaschim	BAJURA	Swamikartik Khapar	Gaunpalika	1	Mountain	Rural
6335	Sudurpaschim	BAJURA	Swamikartik Khapar	Gaunpalika	2	Mountain	Rural
6336	Sudurpaschim	BAJURA	Swamikartik Khapar	Gaunpalika	3	Mountain	Rural
6337	Sudurpaschim	BAJURA	Swamikartik Khapar	Gaunpalika	4	Mountain	Rural
6338	Sudurpaschim	BAJURA	Swamikartik Khapar	Gaunpalika	5	Mountain	Rural
6339	Sudurpaschim	BAJURA	Tribeni	Nagarpalika	1	Mountain	Rural
6340	Sudurpaschim	BAJURA	Tribeni	Nagarpalika	2	Mountain	Rural
6341	Sudurpaschim	BAJURA	Tribeni	Nagarpalika	3	Mountain	Rural
6342	Sudurpaschim	BAJURA	Tribeni	Nagarpalika	4	Mountain	Urban
6343	Sudurpaschim	BAJURA	Tribeni	Nagarpalika	5	Mountain	Rural
6344	Sudurpaschim	BAJURA	Tribeni	Nagarpalika	6	Mountain	Rural
6345	Sudurpaschim	BAJURA	Tribeni	Nagarpalika	7	Mountain	Rural
6346	Sudurpaschim	BAJURA	Tribeni	Nagarpalika	8	Mountain	Urban
6347	Sudurpaschim	BAJURA	Tribeni	Nagarpalika	9	Mountain	Rural
DAELDHURA							
6348	Sudurpaschim	DAELDHURA	Aalital	Gaunpalika	1	Hill	Rural
6349	Sudurpaschim	DAELDHURA	Aalital	Gaunpalika	2	Hill	Rural
6350	Sudurpaschim	DAELDHURA	Aalital	Gaunpalika	3	Hill	Rural
6351	Sudurpaschim	DAELDHURA	Aalital	Gaunpalika	4	Hill	Rural
6352	Sudurpaschim	DAELDHURA	Aalital	Gaunpalika	5	Hill	Rural
6353	Sudurpaschim	DAELDHURA	Aalital	Gaunpalika	6	Hill	Rural
6354	Sudurpaschim	DAELDHURA	Aalital	Gaunpalika	7	Hill	Rural
6355	Sudurpaschim	DAELDHURA	Aalital	Gaunpalika	8	Hill	Rural
6356	Sudurpaschim	DAELDHURA	Ajayameru	Gaunpalika	1	Hill	Rural
6357	Sudurpaschim	DAELDHURA	Ajayameru	Gaunpalika	2	Hill	Rural
6358	Sudurpaschim	DAELDHURA	Ajayameru	Gaunpalika	3	Hill	Rural
6359	Sudurpaschim	DAELDHURA	Ajayameru	Gaunpalika	4	Hill	Rural
6360	Sudurpaschim	DAELDHURA	Ajayameru	Gaunpalika	5	Hill	Rural
6361	Sudurpaschim	DAELDHURA	Ajayameru	Gaunpalika	6	Hill	Rural
6362	Sudurpaschim	DAELDHURA	Amargadhi	Nagarpalika	1	Hill	Rural
6363	Sudurpaschim	DAELDHURA	Amargadhi	Nagarpalika	2	Hill	Rural
6364	Sudurpaschim	DAELDHURA	Amargadhi	Nagarpalika	3	Hill	Rural
6365	Sudurpaschim	DAELDHURA	Amargadhi	Nagarpalika	4	Hill	Rural
6366	Sudurpaschim	DAELDHURA	Amargadhi	Nagarpalika	5	Hill	Urban
6367	Sudurpaschim	DAELDHURA	Amargadhi	Nagarpalika	6	Hill	Rural
6368	Sudurpaschim	DAELDHURA	Amargadhi	Nagarpalika	7	Hill	Rural
6369	Sudurpaschim	DAELDHURA	Amargadhi	Nagarpalika	8	Hill	Rural
6370	Sudurpaschim	DAELDHURA	Amargadhi	Nagarpalika	9	Hill	Rural
6371	Sudurpaschim	DAELDHURA	Amargadhi	Nagarpalika	10	Hill	Rural
6372	Sudurpaschim	DAELDHURA	Amargadhi	Nagarpalika	11	Hill	Rural
6373	Sudurpaschim	DAELDHURA	Bhageshwor	Gaunpalika	1	Hill	Rural
6374	Sudurpaschim	DAELDHURA	Bhageshwor	Gaunpalika	2	Hill	Rural
6375	Sudurpaschim	DAELDHURA	Bhageshwor	Gaunpalika	3	Hill	Rural
6376	Sudurpaschim	DAELDHURA	Bhageshwor	Gaunpalika	4	Hill	Rural
6377	Sudurpaschim	DAELDHURA	Bhageshwor	Gaunpalika	5	Hill	Rural
6378	Sudurpaschim	DAELDHURA	Ganyapdhura	Gaunpalika	1	Hill	Rural
6379	Sudurpaschim	DAELDHURA	Ganyapdhura	Gaunpalika	2	Hill	Rural
6380	Sudurpaschim	DAELDHURA	Ganyapdhura	Gaunpalika	3	Hill	Rural
6381	Sudurpaschim	DAELDHURA	Ganyapdhura	Gaunpalika	4	Hill	Rural
6382	Sudurpaschim	DAELDHURA	Ganyapdhura	Gaunpalika	5	Hill	Rural
6383	Sudurpaschim	DAELDHURA	Nawadurga	Gaunpalika	1	Hill	Rural
6384	Sudurpaschim	DAELDHURA	Nawadurga	Gaunpalika	2	Hill	Rural
6385	Sudurpaschim	DAELDHURA	Nawadurga	Gaunpalika	3	Hill	Rural

S.N.	Province	DISTRICT	GaPa_NaPa	Type_GN	Ward	Ecological	Category
6386	Sudurpaschim	DADELHURA	Nawadurga	Gaunpalika	4	Hill	Rural
6387	Sudurpaschim	DADELHURA	Nawadurga	Gaunpalika	5	Hill	Rural
6388	Sudurpaschim	DADELHURA	Parashuram	Nagarpalika	1	Hill	Rural
6389	Sudurpaschim	DADELHURA	Parashuram	Nagarpalika	2	Hill	Rural
6390	Sudurpaschim	DADELHURA	Parashuram	Nagarpalika	3	Hill	Rural
6391	Sudurpaschim	DADELHURA	Parashuram	Nagarpalika	4	Hill	Rural
6392	Sudurpaschim	DADELHURA	Parashuram	Nagarpalika	5	Hill	Rural
6393	Sudurpaschim	DADELHURA	Parashuram	Nagarpalika	6	Hill	Rural
6394	Sudurpaschim	DADELHURA	Parashuram	Nagarpalika	7	Hill	Rural
6395	Sudurpaschim	DADELHURA	Parashuram	Nagarpalika	8	Hill	Rural
6396	Sudurpaschim	DADELHURA	Parashuram	Nagarpalika	9	Hill	Rural
6397	Sudurpaschim	DADELHURA	Parashuram	Nagarpalika	10	Hill	Rural
6398	Sudurpaschim	DADELHURA	Parashuram	Nagarpalika	11	Hill	Rural
6399	Sudurpaschim	DADELHURA	Parashuram	Nagarpalika	12	Hill	Rural
DARCHULA							
6400	Sudurpaschim	DARCHULA	Apihimal	Gaunpalika	1	Mountain	Rural
6401	Sudurpaschim	DARCHULA	Apihimal	Gaunpalika	2	Mountain	Rural
6402	Sudurpaschim	DARCHULA	Apihimal	Gaunpalika	3	Mountain	Rural
6403	Sudurpaschim	DARCHULA	Apihimal	Gaunpalika	4	Mountain	Rural
6404	Sudurpaschim	DARCHULA	Apihimal	Gaunpalika	5	Mountain	Rural
6405	Sudurpaschim	DARCHULA	Apihimal	Gaunpalika	6	Mountain	Rural
6406	Sudurpaschim	DARCHULA	Byas	Gaunpalika	1	Mountain	Rural
6407	Sudurpaschim	DARCHULA	Byas	Gaunpalika	2	Mountain	Rural
6408	Sudurpaschim	DARCHULA	Byas	Gaunpalika	3	Mountain	Rural
6409	Sudurpaschim	DARCHULA	Byas	Gaunpalika	4	Mountain	Rural
6410	Sudurpaschim	DARCHULA	Byas	Gaunpalika	5	Mountain	Rural
6411	Sudurpaschim	DARCHULA	Byas	Gaunpalika	6	Mountain	Rural
6412	Sudurpaschim	DARCHULA	Duhun	Gaunpalika	1	Mountain	Rural
6413	Sudurpaschim	DARCHULA	Duhun	Gaunpalika	2	Mountain	Rural
6414	Sudurpaschim	DARCHULA	Duhun	Gaunpalika	3	Mountain	Rural
6415	Sudurpaschim	DARCHULA	Duhun	Gaunpalika	4	Mountain	Rural
6416	Sudurpaschim	DARCHULA	Duhun	Gaunpalika	5	Mountain	Rural
6417	Sudurpaschim	DARCHULA	Lekam	Gaunpalika	1	Mountain	Rural
6418	Sudurpaschim	DARCHULA	Lekam	Gaunpalika	2	Mountain	Rural
6419	Sudurpaschim	DARCHULA	Lekam	Gaunpalika	3	Mountain	Rural
6420	Sudurpaschim	DARCHULA	Lekam	Gaunpalika	4	Mountain	Rural
6421	Sudurpaschim	DARCHULA	Lekam	Gaunpalika	5	Mountain	Rural
6422	Sudurpaschim	DARCHULA	Lekam	Gaunpalika	6	Mountain	Urban
6423	Sudurpaschim	DARCHULA	Mahakali	Nagarpalika	1	Mountain	Rural
6424	Sudurpaschim	DARCHULA	Mahakali	Nagarpalika	2	Mountain	Rural
6425	Sudurpaschim	DARCHULA	Mahakali	Nagarpalika	3	Mountain	Rural
6426	Sudurpaschim	DARCHULA	Mahakali	Nagarpalika	4	Mountain	Urban
6427	Sudurpaschim	DARCHULA	Mahakali	Nagarpalika	5	Mountain	Rural
6428	Sudurpaschim	DARCHULA	Mahakali	Nagarpalika	6	Mountain	Rural
6429	Sudurpaschim	DARCHULA	Mahakali	Nagarpalika	7	Mountain	Rural
6430	Sudurpaschim	DARCHULA	Mahakali	Nagarpalika	8	Mountain	Rural
6431	Sudurpaschim	DARCHULA	Mahakali	Nagarpalika	9	Mountain	Rural
6432	Sudurpaschim	DARCHULA	Malikarjun	Gaunpalika	1	Mountain	Rural
6433	Sudurpaschim	DARCHULA	Malikarjun	Gaunpalika	2	Mountain	Rural
6434	Sudurpaschim	DARCHULA	Malikarjun	Gaunpalika	3	Mountain	Rural
6435	Sudurpaschim	DARCHULA	Malikarjun	Gaunpalika	4	Mountain	Rural
6436	Sudurpaschim	DARCHULA	Malikarjun	Gaunpalika	5	Mountain	Rural
6437	Sudurpaschim	DARCHULA	Malikarjun	Gaunpalika	6	Mountain	Rural
6438	Sudurpaschim	DARCHULA	Malikarjun	Gaunpalika	7	Mountain	Rural
6439	Sudurpaschim	DARCHULA	Malikarjun	Gaunpalika	8	Mountain	Rural
6440	Sudurpaschim	DARCHULA	Marma	Gaunpalika	1	Mountain	Rural
6441	Sudurpaschim	DARCHULA	Marma	Gaunpalika	2	Mountain	Rural
6442	Sudurpaschim	DARCHULA	Marma	Gaunpalika	3	Mountain	Rural
6443	Sudurpaschim	DARCHULA	Marma	Gaunpalika	4	Mountain	Rural
6444	Sudurpaschim	DARCHULA	Marma	Gaunpalika	5	Mountain	Rural
6445	Sudurpaschim	DARCHULA	Marma	Gaunpalika	6	Mountain	Rural
6446	Sudurpaschim	DARCHULA	Naugad	Gaunpalika	1	Mountain	Rural
6447	Sudurpaschim	DARCHULA	Naugad	Gaunpalika	2	Mountain	Rural
6448	Sudurpaschim	DARCHULA	Naugad	Gaunpalika	3	Mountain	Rural

S.N.	Province	DISTRICT	GaPa_NaPa	Type_GN	Ward	Ecological	Category
6449	Sudurpaschim	DARCHULA	Naugad	Gaunpalika	4	Mountain	Rural
6450	Sudurpaschim	DARCHULA	Naugad	Gaunpalika	5	Mountain	Rural
6451	Sudurpaschim	DARCHULA	Naugad	Gaunpalika	6	Mountain	Rural
6452	Sudurpaschim	DARCHULA	Shailyashikhar	Nagarpalika	1	Mountain	Rural
6453	Sudurpaschim	DARCHULA	Shailyashikhar	Nagarpalika	2	Mountain	Rural
6454	Sudurpaschim	DARCHULA	Shailyashikhar	Nagarpalika	3	Mountain	Rural
6455	Sudurpaschim	DARCHULA	Shailyashikhar	Nagarpalika	4	Mountain	Rural
6456	Sudurpaschim	DARCHULA	Shailyashikhar	Nagarpalika	5	Mountain	Rural
6457	Sudurpaschim	DARCHULA	Shailyashikhar	Nagarpalika	6	Mountain	Rural
6458	Sudurpaschim	DARCHULA	Shailyashikhar	Nagarpalika	7	Mountain	Rural
6459	Sudurpaschim	DARCHULA	Shailyashikhar	Nagarpalika	8	Mountain	Rural
6460	Sudurpaschim	DARCHULA	Shailyashikhar	Nagarpalika	9	Mountain	Urban
DOTI							
6461	Sudurpaschim	DOTI	Aadarsha	Gaunpalika	1	Hill	Rural
6462	Sudurpaschim	DOTI	Aadarsha	Gaunpalika	2	Hill	Rural
6463	Sudurpaschim	DOTI	Aadarsha	Gaunpalika	3	Hill	Rural
6464	Sudurpaschim	DOTI	Aadarsha	Gaunpalika	4	Hill	Rural
6465	Sudurpaschim	DOTI	Aadarsha	Gaunpalika	5	Hill	Rural
6466	Sudurpaschim	DOTI	Aadarsha	Gaunpalika	6	Hill	Rural
6467	Sudurpaschim	DOTI	Aadarsha	Gaunpalika	7	Hill	Rural
6468	Sudurpaschim	DOTI	Badi Kedar	Gaunpalika	1	Hill	Rural
6469	Sudurpaschim	DOTI	Badi Kedar	Gaunpalika	2	Hill	Rural
6470	Sudurpaschim	DOTI	Badi Kedar	Gaunpalika	3	Hill	Rural
6471	Sudurpaschim	DOTI	Badi Kedar	Gaunpalika	4	Hill	Rural
6472	Sudurpaschim	DOTI	Badi Kedar	Gaunpalika	5	Hill	Rural
6473	Sudurpaschim	DOTI	Bogatan Phudsil	Gaunpalika	1	Hill	Rural
6474	Sudurpaschim	DOTI	Bogatan Phudsil	Gaunpalika	2	Hill	Rural
6475	Sudurpaschim	DOTI	Bogatan Phudsil	Gaunpalika	3	Hill	Rural
6476	Sudurpaschim	DOTI	Bogatan Phudsil	Gaunpalika	4	Hill	Rural
6477	Sudurpaschim	DOTI	Bogatan Phudsil	Gaunpalika	5	Hill	Rural
6478	Sudurpaschim	DOTI	Bogatan Phudsil	Gaunpalika	6	Hill	Rural
6479	Sudurpaschim	DOTI	Bogatan Phudsil	Gaunpalika	7	Hill	Rural
6480	Sudurpaschim	DOTI	Dipayal Silgadhi	Nagarpalika	1	Hill	Rural
6481	Sudurpaschim	DOTI	Dipayal Silgadhi	Nagarpalika	2	Hill	Urban
6482	Sudurpaschim	DOTI	Dipayal Silgadhi	Nagarpalika	3	Hill	Urban
6483	Sudurpaschim	DOTI	Dipayal Silgadhi	Nagarpalika	4	Hill	Urban
6484	Sudurpaschim	DOTI	Dipayal Silgadhi	Nagarpalika	5	Hill	Urban
6485	Sudurpaschim	DOTI	Dipayal Silgadhi	Nagarpalika	6	Hill	Urban
6486	Sudurpaschim	DOTI	Dipayal Silgadhi	Nagarpalika	7	Hill	Rural
6487	Sudurpaschim	DOTI	Dipayal Silgadhi	Nagarpalika	8	Hill	Rural
6488	Sudurpaschim	DOTI	Dipayal Silgadhi	Nagarpalika	9	Hill	Rural
6489	Sudurpaschim	DOTI	Jorayal	Gaunpalika	1	Hill	Rural
6490	Sudurpaschim	DOTI	Jorayal	Gaunpalika	2	Hill	Rural
6491	Sudurpaschim	DOTI	Jorayal	Gaunpalika	3	Hill	Rural
6492	Sudurpaschim	DOTI	Jorayal	Gaunpalika	4	Hill	Rural
6493	Sudurpaschim	DOTI	Jorayal	Gaunpalika	5	Hill	Rural
6494	Sudurpaschim	DOTI	Jorayal	Gaunpalika	6	Hill	Rural
6495	Sudurpaschim	DOTI	K.I. Singh	Gaunpalika	1	Hill	Rural
6496	Sudurpaschim	DOTI	K.I. Singh	Gaunpalika	2	Hill	Rural
6497	Sudurpaschim	DOTI	K.I. Singh	Gaunpalika	3	Hill	Rural
6498	Sudurpaschim	DOTI	K.I. Singh	Gaunpalika	4	Hill	Rural
6499	Sudurpaschim	DOTI	K.I. Singh	Gaunpalika	5	Hill	Rural
6500	Sudurpaschim	DOTI	K.I. Singh	Gaunpalika	6	Hill	Rural
6501	Sudurpaschim	DOTI	K.I. Singh	Gaunpalika	7	Hill	Rural
6502	Sudurpaschim	DOTI	Purbichouki	Gaunpalika	1	Hill	Rural
6503	Sudurpaschim	DOTI	Purbichouki	Gaunpalika	2	Hill	Rural
6504	Sudurpaschim	DOTI	Purbichouki	Gaunpalika	3	Hill	Rural
6505	Sudurpaschim	DOTI	Purbichouki	Gaunpalika	4	Hill	Rural
6506	Sudurpaschim	DOTI	Purbichouki	Gaunpalika	5	Hill	Rural
6507	Sudurpaschim	DOTI	Purbichouki	Gaunpalika	6	Hill	Rural
6508	Sudurpaschim	DOTI	Purbichouki	Gaunpalika	7	Hill	Rural
6509	Sudurpaschim	DOTI	Sayal	Gaunpalika	1	Hill	Rural
6510	Sudurpaschim	DOTI	Sayal	Gaunpalika	2	Hill	Rural
6511	Sudurpaschim	DOTI	Sayal	Gaunpalika	3	Hill	Rural

S.N.	Province	DISTRICT	GaPa_NaPa	Type_GN	Ward	Ecological	Category
6512	Sudurpaschim	DOTI	Sayal	Gaunpalika	4	Hill	Rural
6513	Sudurpaschim	DOTI	Sayal	Gaunpalika	5	Hill	Rural
6514	Sudurpaschim	DOTI	Sayal	Gaunpalika	6	Hill	Urban
6515	Sudurpaschim	DOTI	Shikhar	Nagarpalika	1	Hill	Rural
6516	Sudurpaschim	DOTI	Shikhar	Nagarpalika	2	Hill	Rural
6517	Sudurpaschim	DOTI	Shikhar	Nagarpalika	3	Hill	Rural
6518	Sudurpaschim	DOTI	Shikhar	Nagarpalika	4	Hill	Rural
6519	Sudurpaschim	DOTI	Shikhar	Nagarpalika	5	Hill	Rural
6520	Sudurpaschim	DOTI	Shikhar	Nagarpalika	6	Hill	Rural
6521	Sudurpaschim	DOTI	Shikhar	Nagarpalika	7	Hill	Rural
6522	Sudurpaschim	DOTI	Shikhar	Nagarpalika	8	Hill	Rural
6523	Sudurpaschim	DOTI	Shikhar	Nagarpalika	9	Hill	Rural
6524	Sudurpaschim	DOTI	Shikhar	Nagarpalika	10	Hill	Rural
6525	Sudurpaschim	DOTI	Shikhar	Nagarpalika	11	Hill	Rural
KAILALI							
6526	Sudurpaschim	KAILALI	Bardagoriya	Gaunpalika	1	Terai	Peri Urban
6527	Sudurpaschim	KAILALI	Bardagoriya	Gaunpalika	2	Terai	Peri Urban
6528	Sudurpaschim	KAILALI	Bardagoriya	Gaunpalika	3	Terai	Rural
6529	Sudurpaschim	KAILALI	Bardagoriya	Gaunpalika	4	Terai	Peri Urban
6530	Sudurpaschim	KAILALI	Bardagoriya	Gaunpalika	5	Terai	Peri Urban
6531	Sudurpaschim	KAILALI	Bardagoriya	Gaunpalika	6	Terai	Peri Urban
6532	Sudurpaschim	KAILALI	Bhajani	Nagarpalika	1	Terai	Peri Urban
6533	Sudurpaschim	KAILALI	Bhajani	Nagarpalika	2	Terai	Peri Urban
6534	Sudurpaschim	KAILALI	Bhajani	Nagarpalika	3	Terai	Peri Urban
6535	Sudurpaschim	KAILALI	Bhajani	Nagarpalika	4	Terai	Rural
6536	Sudurpaschim	KAILALI	Bhajani	Nagarpalika	5	Terai	Peri Urban
6537	Sudurpaschim	KAILALI	Bhajani	Nagarpalika	6	Terai	Peri Urban
6538	Sudurpaschim	KAILALI	Bhajani	Nagarpalika	7	Terai	Peri Urban
6539	Sudurpaschim	KAILALI	Bhajani	Nagarpalika	8	Terai	Peri Urban
6540	Sudurpaschim	KAILALI	Bhajani	Nagarpalika	9	Terai	Rural
6541	Sudurpaschim	KAILALI	Chure	Gaunpalika	1	Terai	Rural
6542	Sudurpaschim	KAILALI	Chure	Gaunpalika	2	Terai	Rural
6543	Sudurpaschim	KAILALI	Chure	Gaunpalika	3	Terai	Rural
6544	Sudurpaschim	KAILALI	Chure	Gaunpalika	4	Terai	Rural
6545	Sudurpaschim	KAILALI	Chure	Gaunpalika	5	Terai	Rural
6546	Sudurpaschim	KAILALI	Chure	Gaunpalika	6	Terai	Rural
6547	Sudurpaschim	KAILALI	Dhangadhi	Upamahanagarpalika	1	Terai	Urban
6548	Sudurpaschim	KAILALI	Dhangadhi	Upamahanagarpalika	2	Terai	Urban
6549	Sudurpaschim	KAILALI	Dhangadhi	Upamahanagarpalika	3	Terai	Urban
6550	Sudurpaschim	KAILALI	Dhangadhi	Upamahanagarpalika	4	Terai	Urban
6551	Sudurpaschim	KAILALI	Dhangadhi	Upamahanagarpalika	5	Terai	Urban
6552	Sudurpaschim	KAILALI	Dhangadhi	Upamahanagarpalika	6	Terai	Peri Urban
6553	Sudurpaschim	KAILALI	Dhangadhi	Upamahanagarpalika	7	Terai	Peri Urban
6554	Sudurpaschim	KAILALI	Dhangadhi	Upamahanagarpalika	8	Terai	Urban
6555	Sudurpaschim	KAILALI	Dhangadhi	Upamahanagarpalika	9	Terai	Peri Urban
6556	Sudurpaschim	KAILALI	Dhangadhi	Upamahanagarpalika	10	Terai	Peri Urban
6557	Sudurpaschim	KAILALI	Dhangadhi	Upamahanagarpalika	11	Terai	Peri Urban
6558	Sudurpaschim	KAILALI	Dhangadhi	Upamahanagarpalika	12	Terai	Peri Urban
6559	Sudurpaschim	KAILALI	Dhangadhi	Upamahanagarpalika	13	Terai	Peri Urban
6560	Sudurpaschim	KAILALI	Dhangadhi	Upamahanagarpalika	14	Terai	Peri Urban
6561	Sudurpaschim	KAILALI	Dhangadhi	Upamahanagarpalika	15	Terai	Rural
6562	Sudurpaschim	KAILALI	Dhangadhi	Upamahanagarpalika	16	Terai	Rural
6563	Sudurpaschim	KAILALI	Dhangadhi	Upamahanagarpalika	17	Terai	Peri Urban
6564	Sudurpaschim	KAILALI	Dhangadhi	Upamahanagarpalika	18	Terai	Peri Urban
6565	Sudurpaschim	KAILALI	Dhangadhi	Upamahanagarpalika	19	Terai	Peri Urban
6566	Sudurpaschim	KAILALI	Gauriganga	Nagarpalika	1	Terai	Rural
6567	Sudurpaschim	KAILALI	Gauriganga	Nagarpalika	2	Terai	Rural
6568	Sudurpaschim	KAILALI	Gauriganga	Nagarpalika	3	Terai	Peri Urban
6569	Sudurpaschim	KAILALI	Gauriganga	Nagarpalika	4	Terai	Rural
6570	Sudurpaschim	KAILALI	Gauriganga	Nagarpalika	5	Terai	Urban
6571	Sudurpaschim	KAILALI	Gauriganga	Nagarpalika	6	Terai	Rural
6572	Sudurpaschim	KAILALI	Gauriganga	Nagarpalika	7	Terai	Rural
6573	Sudurpaschim	KAILALI	Gauriganga	Nagarpalika	8	Terai	Urban
6574	Sudurpaschim	KAILALI	Gauriganga	Nagarpalika	9	Terai	Rural

S.N.	Province	DISTRICT	GaPa_NaPa	Type_GN	Ward	Ecological	Category
6575	Sudurpaschim	KAILALI	Gauriganga	Nagarpalika	10	Terai	Urban
6576	Sudurpaschim	KAILALI	Gauriganga	Nagarpalika	11	Terai	Rural
6577	Sudurpaschim	KAILALI	Ghodaghodi	Nagarpalika	1	Terai	Peri Urban
6578	Sudurpaschim	KAILALI	Ghodaghodi	Nagarpalika	2	Terai	Peri Urban
6579	Sudurpaschim	KAILALI	Ghodaghodi	Nagarpalika	3	Terai	Peri Urban
6580	Sudurpaschim	KAILALI	Ghodaghodi	Nagarpalika	4	Terai	Rural
6581	Sudurpaschim	KAILALI	Ghodaghodi	Nagarpalika	5	Terai	Peri Urban
6582	Sudurpaschim	KAILALI	Ghodaghodi	Nagarpalika	6	Terai	Rural
6583	Sudurpaschim	KAILALI	Ghodaghodi	Nagarpalika	7	Terai	Rural
6584	Sudurpaschim	KAILALI	Ghodaghodi	Nagarpalika	8	Terai	Peri Urban
6585	Sudurpaschim	KAILALI	Ghodaghodi	Nagarpalika	9	Terai	Rural
6586	Sudurpaschim	KAILALI	Ghodaghodi	Nagarpalika	10	Terai	Peri Urban
6587	Sudurpaschim	KAILALI	Ghodaghodi	Nagarpalika	11	Terai	Rural
6588	Sudurpaschim	KAILALI	Ghodaghodi	Nagarpalika	12	Terai	Rural
6589	Sudurpaschim	KAILALI	Godawari	Nagarpalika	1	Terai	Urban
6590	Sudurpaschim	KAILALI	Godawari	Nagarpalika	2	Terai	Peri Urban
6591	Sudurpaschim	KAILALI	Godawari	Nagarpalika	3	Terai	Peri Urban
6592	Sudurpaschim	KAILALI	Godawari	Nagarpalika	4	Terai	Rural
6593	Sudurpaschim	KAILALI	Godawari	Nagarpalika	5	Terai	Peri Urban
6594	Sudurpaschim	KAILALI	Godawari	Nagarpalika	6	Terai	Peri Urban
6595	Sudurpaschim	KAILALI	Godawari	Nagarpalika	7	Terai	Peri Urban
6596	Sudurpaschim	KAILALI	Godawari	Nagarpalika	8	Terai	Peri Urban
6597	Sudurpaschim	KAILALI	Godawari	Nagarpalika	9	Terai	Peri Urban
6598	Sudurpaschim	KAILALI	Godawari	Nagarpalika	10	Terai	Rural
6599	Sudurpaschim	KAILALI	Godawari	Nagarpalika	11	Terai	Rural
6600	Sudurpaschim	KAILALI	Godawari	Nagarpalika	12	Terai	Rural
6601	Sudurpaschim	KAILALI	Janaki	Gaunpalika	1	Terai	Peri Urban
6602	Sudurpaschim	KAILALI	Janaki	Gaunpalika	2	Terai	Peri Urban
6603	Sudurpaschim	KAILALI	Janaki	Gaunpalika	3	Terai	Peri Urban
6604	Sudurpaschim	KAILALI	Janaki	Gaunpalika	4	Terai	Peri Urban
6605	Sudurpaschim	KAILALI	Janaki	Gaunpalika	5	Terai	Peri Urban
6606	Sudurpaschim	KAILALI	Janaki	Gaunpalika	6	Terai	Peri Urban
6607	Sudurpaschim	KAILALI	Janaki	Gaunpalika	7	Terai	Peri Urban
6608	Sudurpaschim	KAILALI	Janaki	Gaunpalika	8	Terai	Peri Urban
6609	Sudurpaschim	KAILALI	Janaki	Gaunpalika	9	Terai	Rural
6610	Sudurpaschim	KAILALI	Joshiपुर	Gaunpalika	1	Terai	Peri Urban
6611	Sudurpaschim	KAILALI	Joshiपुर	Gaunpalika	2	Terai	Peri Urban
6612	Sudurpaschim	KAILALI	Joshiपुर	Gaunpalika	3	Terai	Peri Urban
6613	Sudurpaschim	KAILALI	Joshiपुर	Gaunpalika	4	Terai	Peri Urban
6614	Sudurpaschim	KAILALI	Joshiपुर	Gaunpalika	5	Terai	Peri Urban
6615	Sudurpaschim	KAILALI	Joshiपुर	Gaunpalika	6	Terai	Peri Urban
6616	Sudurpaschim	KAILALI	Joshiपुर	Gaunpalika	7	Terai	Peri Urban
6617	Sudurpaschim	KAILALI	Kailari	Gaunpalika	1	Terai	Rural
6618	Sudurpaschim	KAILALI	Kailari	Gaunpalika	2	Terai	Rural
6619	Sudurpaschim	KAILALI	Kailari	Gaunpalika	3	Terai	Rural
6620	Sudurpaschim	KAILALI	Kailari	Gaunpalika	4	Terai	Peri Urban
6621	Sudurpaschim	KAILALI	Kailari	Gaunpalika	5	Terai	Urban
6622	Sudurpaschim	KAILALI	Kailari	Gaunpalika	6	Terai	Rural
6623	Sudurpaschim	KAILALI	Kailari	Gaunpalika	7	Terai	Rural
6624	Sudurpaschim	KAILALI	Kailari	Gaunpalika	8	Terai	Urban
6625	Sudurpaschim	KAILALI	Kailari	Gaunpalika	9	Terai	Rural
6626	Sudurpaschim	KAILALI	Lamki Chuha	Nagarpalika	1	Terai	Peri Urban
6627	Sudurpaschim	KAILALI	Lamki Chuha	Nagarpalika	2	Terai	Peri Urban
6628	Sudurpaschim	KAILALI	Lamki Chuha	Nagarpalika	3	Terai	Rural
6629	Sudurpaschim	KAILALI	Lamki Chuha	Nagarpalika	4	Terai	Peri Urban
6630	Sudurpaschim	KAILALI	Lamki Chuha	Nagarpalika	5	Terai	Peri Urban
6631	Sudurpaschim	KAILALI	Lamki Chuha	Nagarpalika	6	Terai	Rural
6632	Sudurpaschim	KAILALI	Lamki Chuha	Nagarpalika	7	Terai	Peri Urban
6633	Sudurpaschim	KAILALI	Lamki Chuha	Nagarpalika	8	Terai	Rural
6634	Sudurpaschim	KAILALI	Lamki Chuha	Nagarpalika	9	Terai	Peri Urban
6635	Sudurpaschim	KAILALI	Lamki Chuha	Nagarpalika	10	Terai	Peri Urban
6636	Sudurpaschim	KAILALI	Mohanyal	Gaunpalika	1	Terai	Rural
6637	Sudurpaschim	KAILALI	Mohanyal	Gaunpalika	2	Terai	Rural
6638	Sudurpaschim	KAILALI	Mohanyal	Gaunpalika	3	Terai	Rural

S.N.	Province	DISTRICT	GaPa_NaPa	Type_GN	Ward	Ecological	Category
6639	Sudurpaschim	KAILALI	Mohanyal	Gaunpalika	4	Terai	Rural
6640	Sudurpaschim	KAILALI	Mohanyal	Gaunpalika	5	Terai	Rural
6641	Sudurpaschim	KAILALI	Mohanyal	Gaunpalika	6	Terai	Rural
6642	Sudurpaschim	KAILALI	Mohanyal	Gaunpalika	7	Terai	Rural
6643	Sudurpaschim	KAILALI	Tikapur	Nagarpalika	1	Terai	Urban
6644	Sudurpaschim	KAILALI	Tikapur	Nagarpalika	2	Terai	Peri Urban
6645	Sudurpaschim	KAILALI	Tikapur	Nagarpalika	3	Terai	Peri Urban
6646	Sudurpaschim	KAILALI	Tikapur	Nagarpalika	4	Terai	Peri Urban
6647	Sudurpaschim	KAILALI	Tikapur	Nagarpalika	5	Terai	Peri Urban
6648	Sudurpaschim	KAILALI	Tikapur	Nagarpalika	6	Terai	Peri Urban
6649	Sudurpaschim	KAILALI	Tikapur	Nagarpalika	7	Terai	Peri Urban
6650	Sudurpaschim	KAILALI	Tikapur	Nagarpalika	8	Terai	Rural
6651	Sudurpaschim	KAILALI	Tikapur	Nagarpalika	9	Terai	Peri Urban
KANCHANPUR							
6652	Sudurpaschim	KANCHANPUR	Bedkot	Nagarpalika	1	Terai	Rural
6653	Sudurpaschim	KANCHANPUR	Bedkot	Nagarpalika	2	Terai	Peri Urban
6654	Sudurpaschim	KANCHANPUR	Bedkot	Nagarpalika	3	Terai	Peri Urban
6655	Sudurpaschim	KANCHANPUR	Bedkot	Nagarpalika	4	Terai	Rural
6656	Sudurpaschim	KANCHANPUR	Bedkot	Nagarpalika	5	Terai	Peri Urban
6657	Sudurpaschim	KANCHANPUR	Bedkot	Nagarpalika	6	Terai	Rural
6658	Sudurpaschim	KANCHANPUR	Bedkot	Nagarpalika	7	Terai	Peri Urban
6659	Sudurpaschim	KANCHANPUR	Bedkot	Nagarpalika	8	Terai	Peri Urban
6660	Sudurpaschim	KANCHANPUR	Bedkot	Nagarpalika	9	Terai	Peri Urban
6661	Sudurpaschim	KANCHANPUR	Bedkot	Nagarpalika	10	Terai	Peri Urban
6662	Sudurpaschim	KANCHANPUR	Beldandi	Gaunpalika	1	Terai	Peri Urban
6663	Sudurpaschim	KANCHANPUR	Beldandi	Gaunpalika	2	Terai	Peri Urban
6664	Sudurpaschim	KANCHANPUR	Beldandi	Gaunpalika	3	Terai	Peri Urban
6665	Sudurpaschim	KANCHANPUR	Beldandi	Gaunpalika	4	Terai	Peri Urban
6666	Sudurpaschim	KANCHANPUR	Beldandi	Gaunpalika	5	Terai	Peri Urban
6667	Sudurpaschim	KANCHANPUR	Belouri	Nagarpalika	1	Terai	Peri Urban
6668	Sudurpaschim	KANCHANPUR	Belouri	Nagarpalika	2	Terai	Peri Urban
6669	Sudurpaschim	KANCHANPUR	Belouri	Nagarpalika	3	Terai	Peri Urban
6670	Sudurpaschim	KANCHANPUR	Belouri	Nagarpalika	4	Terai	Peri Urban
6671	Sudurpaschim	KANCHANPUR	Belouri	Nagarpalika	5	Terai	Peri Urban
6672	Sudurpaschim	KANCHANPUR	Belouri	Nagarpalika	6	Terai	Peri Urban
6673	Sudurpaschim	KANCHANPUR	Belouri	Nagarpalika	7	Terai	Rural
6674	Sudurpaschim	KANCHANPUR	Belouri	Nagarpalika	8	Terai	Peri Urban
6675	Sudurpaschim	KANCHANPUR	Belouri	Nagarpalika	9	Terai	Peri Urban
6676	Sudurpaschim	KANCHANPUR	Belouri	Nagarpalika	10	Terai	Peri Urban
6677	Sudurpaschim	KANCHANPUR	Bhimdatta	Nagarpalika	1	Terai	Peri Urban
6678	Sudurpaschim	KANCHANPUR	Bhimdatta	Nagarpalika	2	Terai	Peri Urban
6679	Sudurpaschim	KANCHANPUR	Bhimdatta	Nagarpalika	3	Terai	Peri Urban
6680	Sudurpaschim	KANCHANPUR	Bhimdatta	Nagarpalika	4	Terai	Urban
6681	Sudurpaschim	KANCHANPUR	Bhimdatta	Nagarpalika	5	Terai	Urban
6682	Sudurpaschim	KANCHANPUR	Bhimdatta	Nagarpalika	6	Terai	Urban
6683	Sudurpaschim	KANCHANPUR	Bhimdatta	Nagarpalika	7	Terai	Urban
6684	Sudurpaschim	KANCHANPUR	Bhimdatta	Nagarpalika	8	Terai	Peri Urban
6685	Sudurpaschim	KANCHANPUR	Bhimdatta	Nagarpalika	9	Terai	Rural
6686	Sudurpaschim	KANCHANPUR	Bhimdatta	Nagarpalika	10	Terai	Peri Urban
6687	Sudurpaschim	KANCHANPUR	Bhimdatta	Nagarpalika	11	Terai	Peri Urban
6688	Sudurpaschim	KANCHANPUR	Bhimdatta	Nagarpalika	12	Terai	Peri Urban
6689	Sudurpaschim	KANCHANPUR	Bhimdatta	Nagarpalika	13	Terai	Peri Urban
6690	Sudurpaschim	KANCHANPUR	Bhimdatta	Nagarpalika	14	Terai	Peri Urban
6691	Sudurpaschim	KANCHANPUR	Bhimdatta	Nagarpalika	15	Terai	Urban
6692	Sudurpaschim	KANCHANPUR	Bhimdatta	Nagarpalika	16	Terai	Peri Urban
6693	Sudurpaschim	KANCHANPUR	Bhimdatta	Nagarpalika	17	Terai	Peri Urban
6694	Sudurpaschim	KANCHANPUR	Bhimdatta	Nagarpalika	18	Terai	Urban
6695	Sudurpaschim	KANCHANPUR	Bhimdatta	Nagarpalika	19	Terai	Peri Urban
6696	Sudurpaschim	KANCHANPUR	Krishnapur	Nagarpalika	1	Terai	Rural
6697	Sudurpaschim	KANCHANPUR	Krishnapur	Nagarpalika	2	Terai	Peri Urban
6698	Sudurpaschim	KANCHANPUR	Krishnapur	Nagarpalika	3	Terai	Peri Urban
6699	Sudurpaschim	KANCHANPUR	Krishnapur	Nagarpalika	4	Terai	Rural
6700	Sudurpaschim	KANCHANPUR	Krishnapur	Nagarpalika	5	Terai	Peri Urban
6701	Sudurpaschim	KANCHANPUR	Krishnapur	Nagarpalika	6	Terai	Peri Urban

S.N.	Province	DISTRICT	GaPa_NaPa	Type_GN	Ward	Ecological	Category
6702	Sudurpaschim	KANCHANPUR	Krishnapur	Nagarpalika	7	Terai	Peri Urban
6703	Sudurpaschim	KANCHANPUR	Krishnapur	Nagarpalika	8	Terai	Rural
6704	Sudurpaschim	KANCHANPUR	Krishnapur	Nagarpalika	9	Terai	Rural
6705	Sudurpaschim	KANCHANPUR	Laljhadi	Gaunpalika	1	Terai	Rural
6706	Sudurpaschim	KANCHANPUR	Laljhadi	Gaunpalika	2	Terai	Rural
6707	Sudurpaschim	KANCHANPUR	Laljhadi	Gaunpalika	3	Terai	Peri Urban
6708	Sudurpaschim	KANCHANPUR	Laljhadi	Gaunpalika	4	Terai	Rural
6709	Sudurpaschim	KANCHANPUR	Laljhadi	Gaunpalika	5	Terai	Peri Urban
6710	Sudurpaschim	KANCHANPUR	Laljhadi	Gaunpalika	6	Terai	Peri Urban
6711	Sudurpaschim	KANCHANPUR	Mahakali	Nagarpalika	1	Terai	Peri Urban
6712	Sudurpaschim	KANCHANPUR	Mahakali	Nagarpalika	2	Terai	Peri Urban
6713	Sudurpaschim	KANCHANPUR	Mahakali	Nagarpalika	3	Terai	Peri Urban
6714	Sudurpaschim	KANCHANPUR	Mahakali	Nagarpalika	4	Terai	Peri Urban
6715	Sudurpaschim	KANCHANPUR	Mahakali	Nagarpalika	5	Terai	Peri Urban
6716	Sudurpaschim	KANCHANPUR	Mahakali	Nagarpalika	6	Terai	Peri Urban
6717	Sudurpaschim	KANCHANPUR	Mahakali	Nagarpalika	7	Terai	Peri Urban
6718	Sudurpaschim	KANCHANPUR	Mahakali	Nagarpalika	8	Terai	Peri Urban
6719	Sudurpaschim	KANCHANPUR	Mahakali	Nagarpalika	9	Terai	Peri Urban
6720	Sudurpaschim	KANCHANPUR	Mahakali	Nagarpalika	10	Terai	Peri Urban
6721	Sudurpaschim	KANCHANPUR	Punarbhas	Nagarpalika	1	Terai	Peri Urban
6722	Sudurpaschim	KANCHANPUR	Punarbhas	Nagarpalika	2	Terai	Peri Urban
6723	Sudurpaschim	KANCHANPUR	Punarbhas	Nagarpalika	3	Terai	Peri Urban
6724	Sudurpaschim	KANCHANPUR	Punarbhas	Nagarpalika	4	Terai	Peri Urban
6725	Sudurpaschim	KANCHANPUR	Punarbhas	Nagarpalika	5	Terai	Peri Urban
6726	Sudurpaschim	KANCHANPUR	Punarbhas	Nagarpalika	6	Terai	Peri Urban
6727	Sudurpaschim	KANCHANPUR	Punarbhas	Nagarpalika	7	Terai	Rural
6728	Sudurpaschim	KANCHANPUR	Punarbhas	Nagarpalika	8	Terai	Urban
6729	Sudurpaschim	KANCHANPUR	Punarbhas	Nagarpalika	9	Terai	Urban
6730	Sudurpaschim	KANCHANPUR	Punarbhas	Nagarpalika	10	Terai	Peri Urban
6731	Sudurpaschim	KANCHANPUR	Punarbhas	Nagarpalika	11	Terai	Peri Urban
6732	Sudurpaschim	KANCHANPUR	Shuklaphanta	Nagarpalika	1	Terai	Peri Urban
6733	Sudurpaschim	KANCHANPUR	Shuklaphanta	Nagarpalika	2	Terai	Rural
6734	Sudurpaschim	KANCHANPUR	Shuklaphanta	Nagarpalika	3	Terai	Peri Urban
6735	Sudurpaschim	KANCHANPUR	Shuklaphanta	Nagarpalika	4	Terai	Peri Urban
6736	Sudurpaschim	KANCHANPUR	Shuklaphanta	Nagarpalika	5	Terai	Peri Urban
6737	Sudurpaschim	KANCHANPUR	Shuklaphanta	Nagarpalika	6	Terai	Peri Urban
6738	Sudurpaschim	KANCHANPUR	Shuklaphanta	Nagarpalika	7	Terai	Rural
6739	Sudurpaschim	KANCHANPUR	Shuklaphanta	Nagarpalika	8	Terai	Rural
6740	Sudurpaschim	KANCHANPUR	Shuklaphanta	Nagarpalika	9	Terai	Peri Urban
6741	Sudurpaschim	KANCHANPUR	Shuklaphanta	Nagarpalika	10	Terai	Peri Urban
6742	Sudurpaschim	KANCHANPUR	Shuklaphanta	Nagarpalika	11	Terai	Peri Urban
6743	Sudurpaschim	KANCHANPUR	Shuklaphanta	Nagarpalika	12	Terai	Peri Urban

Annex 4:

Field verification of the DEGURBA Classification results

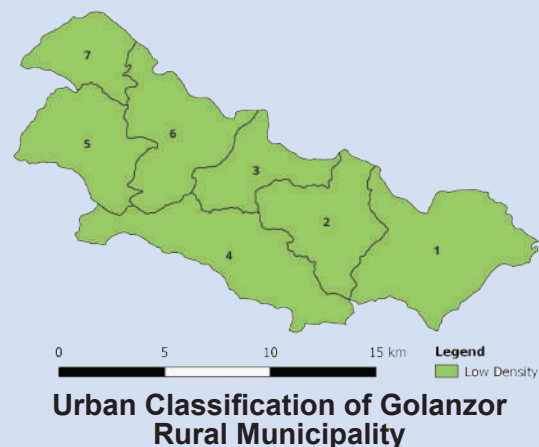
The following municipalities were selected, for field validation of the DEGURBA classification results, in Bagmati and Madhesh Pradesh.

- 1) **Golanzor Rural municipality (Bagmati province)**
- 2) **Hetauda Sub metropolitan city (Bagmati province)**
- 3) **Birgunj Metropolitan city (Madhesh Province)**
- 4) **Janakpur Sub metropolitan city (Madhesh Province)**

Case 1: Golanzor Rural Municipality

From DEGURBA Output, **Golanzor Rural Municipality** was classified as Rural Cluster (Level 1).

From the field visit and discussion with the Ward Secretary, it was determined that the municipality's characteristics align with the designated Rural Cluster with low level of density of human settlement, sparsely distributed houses in the hilly terrain, moderate level of out-migration and inadequate infrastructure. Though the government has planned to develop a new satellite city in Khurkot Bazar, it was still in the preliminary stage.



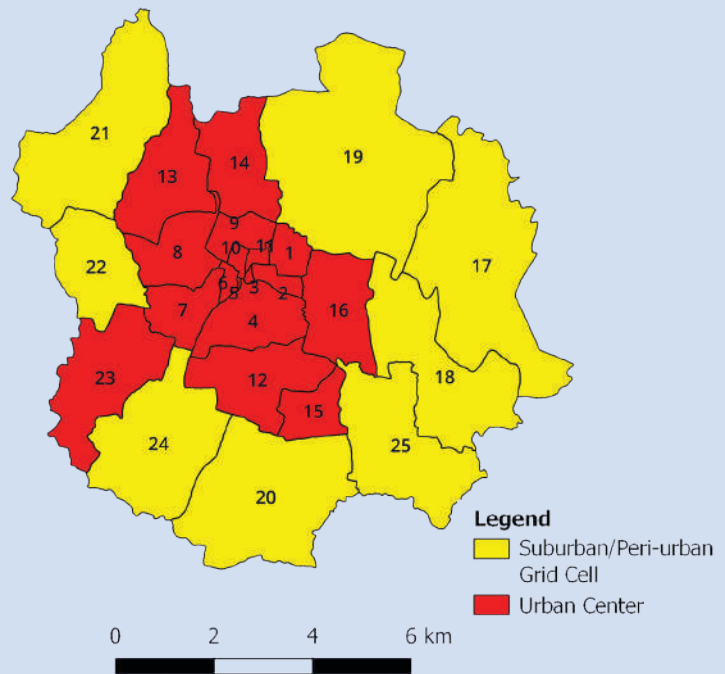


Case 2:

Jankapurdham Sub Metropolitan City

From the DEGURBA Output, Ward No. 17, 18, 19, 20, 21, 22, 24 and 25 of Jankapurdham Sub Metropolitan City were classified as Urban Cluster and rest as Urban Center.

The team visited two wards: Ward No. 24 of Sub Urban Cluster characteristics and Ward No. 12 of Urban Center characteristics. Based on discussion with Ward Chairperson and members of Ward No. 12, it was determined to have urban characteristics with high population density, even though physical infrastructure was inadequate. Ward No. 24 was determined to be a Sub-Urban area with moderate population density, predominantly agricultural activities and moderate in-migration to the ward.

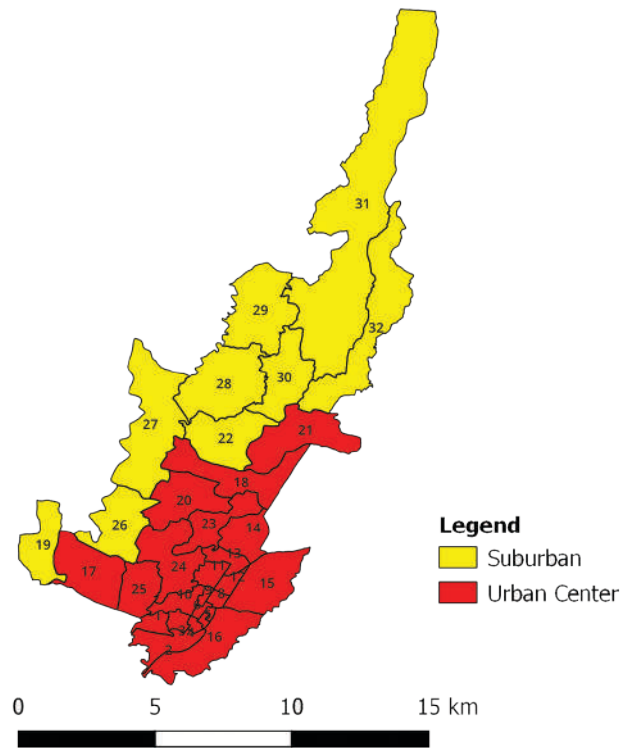


**Urban Classification of Janakpur Dham
Sub Metropolitan City**

Case 3:
Birgunj Metropolitan City

From the DEGURBA Output, Ward No. 19, 22, 26, 27, 28, 29, 30, 31 and 32 of Birgunj Metropolitan City were classified as Urban Cluster and rest as Urban Center.

The team visited two wards, namely 32 from Urban Cluster and 12 from Urban Center. Ward No. 12 was determined to have urban characteristics with high population density, though the physical infrastructure was inadequate. The output of Ward No. 32 was determined to be different from the results, it should be classified in the category lower than urban cluster with low population density, predominantly agricultural activities and adequate infrastructure.



Urban Classification of Birgunj Metropolitan City



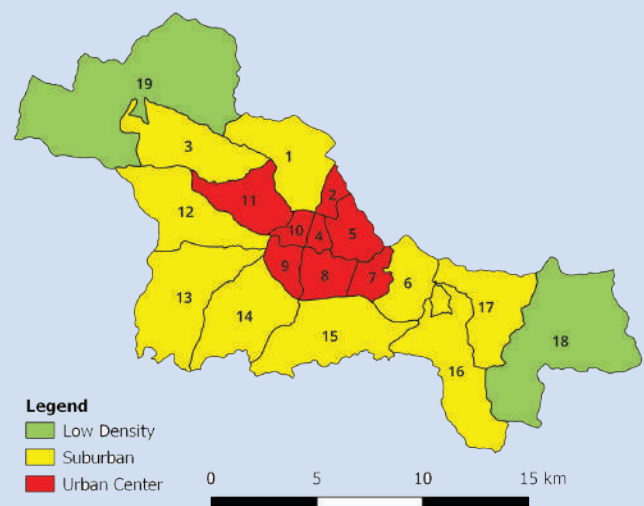


Case 4:

Hetauda Sub-Metropolitan City

From the DEGURBA Output, ward no 1, 3, 6, 12, 13, 14, 15, 16, and 17 of Hetauda Sub-Metropolitan City were classified as Urban Cluster, Ward No. 18 and 19 as Rural Cluster and rest as Urban Center.

Ward No. 2 is classified under Urban Center and based on consultation with the ward official, the density of the ward is very high at 4,000 per sq.km even though majority of the ward area is covered by forest. Though the DEGURBA output has classified Ward No. 7 as Urban Center and Ward No. 6 as Urban Cluster, they seemed to share similar characteristics of Peri Urban characteristics. Economic activities in Ward No. 7 are more agricultural than Ward No. 6, where immigration is increasing due to various factors such as highway, services, etc.



Urban Classification of Hetauda Sub-Metropolitan City

Recommendations

The borderline areas of the wards of Urban Clusters are proposed to be verified by the respective local governments in the field, as clear demarcation becomes difficult in the borderline areas. Other infrastructures, economic activity, source of drinking water, usual source of light, no. of vacant and other buildings need to be taken into consideration for classification while demarking urban areas. Hence, additional layers of data superimposition, if available, will make the analysis more precise

Annex 5 : List of persons engaged in DEGURBA application in Nepal

Technical committee meeting attendants

Toyam Raya, Chief Statistician, National Statistics Commission (NSO)

Padma Kumar Mainalee, Joint Secretary, Ministry of Urban Development (MOUD)

Nebin Lal Shrestha, Deputy Chief Statistician, NSO

Dr. Hem Raj Regmi, Deputy Chief Statistician, NSO

Dr. Narayan Regmi, Joint Secretary, Ministry of Federal Affairs and General Administration (MOFAGA)

Buddha Gurung, Joint Secretary, Office of the Prime Minister and Council of Ministers (OPMCM)

Manamaya Pangani, Joint Secretary, National Planning Commission (NPC)

Narayan Prasad Bhandari, Deputy Director General, Department of Urban Development and Building Construction (DUDBC)

Sushil Narsingh Rajbhandari, Deputy Director General, Department of Survey (DoS)

Dhundi Raj Lamichhane, Director, NSO

Keshab Kumar Gautam, Director, NSO

Birendra Kumar Kayastha, Director, NSO

Yadu Nath Acharya, Director, NPC

Pragya Pradhan, Habitat Programme Manager, UN-Habitat

Dr. Shova Shrestha, Associate Professor, Tribhuvan University (TU)

Mahesh Bahadur Singh, Senior Divisional Engineer, DUDBC

Rajendra Khatiwada, Senior Division Engineer, DUDBC/MOUD

Sanjeevan Shrestha, Chief Survey Officer, DoS

Sumeer Koirala, Chief Survey Officer, DoS

Nanda Lal Sapkota, Statistical Officer, NSO

Deenanath Lamsal, Statistical Officer, NSO

Dol Narayan Shrestha, Computer Officer, NSO

Ramesh Dhakal, M&E and Data Management Officer, National Association of Rural Municipalities in Nepal (NARMIN)

Tirtha Man Tamang, Programme Officer - Population & Development, UNFPA

Bishnu Raj Regmi, Statistical Assistant, NSO

Milan Bagale, Project Coordinator, UN-Habitat

Bishaz Shiwakoti, LIS Assistant, UN-Habitat

First Training on DEGURBA Application participants

Nebin Lal Shrestha, Deputy Chief Statistician, NSO

Dr. Hem Raj Regmi, Deputy Chief Statistician, NSO

Dhundi Raj Lamichhane, Director, NSO

Keshab Kumar Gautam, Director, NSO

Birendra Kumar Kayastha, Director, NSO

Deenanath Lamsal, Statistical Officer, NSO

Dol Narayan Shrestha, Computer Officer, NSO

Nirajan Sharma, Statistical Officer, NSO

Bishnu Raj Regmi, Statistical Assistant, NSO

Lila Nath Pandey, Computer Officer, NSO

Yadu Nath Acharya, Director, NPC

Dibakar Luitel, Under Secretary, NPC

Rajendra Khatiwada, Senior Divisional Engineer, MoUD

Mahesh Bahadur Singh, Senior Divisional Engineer, DUDBC

Reeta Kafle, Senior Divisional Engineer, DUDBC

Rabin Basnet, Engineer, DUDBC

Shova Shrestha, Associate Professor, TU

Sanjeevan Shrestha, Chief Survey Officer, DoS

Pradeep Sapkota Upadhyaya, Chief Survey Officer, DoS

Sharmila Neupane, Section Officer, MoFAGA

Rajendra Prasad Pyakurel, Executive Director, NARMIN

Pramod Nyachhyon, Network and Knowledge Management Coordinator, Municipal Association of Nepal (MuAN)

Pragya Pradhan, Habitat Programme Manager, UN-Habitat

Arun Rai, M & E Assistant, UN-Habitat

Srijana Koirala, Intern, UN-Habitat

RUPSON

Technical session on application of DEGURBA in 2021 data attendants

Ram Prasad Thapaliya, Chief Statistician, NSO

Nebin Lal Shrestha, Deputy Chief Statistician, NSO

Dhundi Raj Lamichhane, Director, NSO

Keshab Kumar Gautam, Director, NSO

Deenanath Lamsal, Statistical Officer, NSO

Nanda Lal Sapkota, Statistical Officer, NSO

Dol Narayan Shrestha, Computer Officer, NSO

Nirajan Sharma, Statistical Officer, NSO

Bishnu Raj Regmi, Statistical Assistant, NSO

Rajendra Khatiwada, Senior Division Engineer, DUDBC/MOUD

Mahesh Bahadur Singh, Senior Division Engineer, DUDBC/MOUD

Sanjeevan Shrestha, Chief Survey Officer, DoS

Jyoti Dhakal, Survey Officer, DoS

Dr. Shova Shrestha, Associate Professor, TU

Srijana Koirala, Trainee, UN-Habitat

Pragya Pradhan, Habitat Programme Manager, UN-Habitat

Bishaz Shiwakoti, LIS Assistant, UN-Habitat

Ashish Lamichhane, Data Analyst, UNFPA

Field Mission: DEGURBA result validation

Dhundi Raj Lamichhane, Director, NSO

Deenanath Lamsal, Statistical Officer, NSO

Nirajan Sharma, Statistical Officer, NSO

Bishnu Raj Regmi, Statistics Assistant, NSO

Keshab Kumar Gautam, Director, NSO

Nanda Lal Sapkota, Statistical Officer, NSO

Dol Narayan Shrestha, Computer Officer, NSO

Sanjeevan Shrestha, Chief Survey Officer, DOS

DEGURBA results validation workshop attendants

Toyam Raya, Chief Statistician, NSO

Nebin Lal Shrestha, Deputy Chief Statistician, NSO

Dr. Hem Raj Regmi, Deputy Chief Statistician, NSO

Dilip Bhandari, Joint Secretary, MOUD

Dr. Robert Ndugwa, Chief, Data Analytics Section, UN-Habitat

Julius Majale, Trainer, Data Analytics Section, UN-Habitat

Daniel Githira, Trainer, Data Analytics Section, UN-Habitat

Dhundi Raj Lamichhane, Director, NSO

Keshab Kumar Gautam, Director, NSO

Birendra Kumar Kayastha, Director, NSO

Rajan Silwal, Director, NSO

Yadhu Nath Acharya, Director, NPC

Rishi Ram Sigdel, Director, NSO

Deenanath Lamsal, Statistical Officer, NSO

Nirajan Sharma, Statistical Officer, NSO

Nanda Lal Sapkota, Statistical Officer, NSO

Kancha Melungi, OH, NSO

Dibakar Luitel, Under Secretary, NPC

Suresh Kumar Wagle, Senior Division Engineer, MOUD

Mahesh Bahadur Singh, Senior Division Engineer, DUDBC

Rajendra Khatiwada, Senior Division Engineer, DUDBC/MOUD

Rajit Ojha, Senior Division Engineer, Department of Water Supply

Sushmita Sharma, Officer, Ministry of Physical Infrastructure and Transport

Jyoti Dhakal, Survey Officer, DoS

Ram Krishna Regmi, Senior Statistical Officer, Ministry of Agriculture and Livestock Development

Sharmila Neupane, Section Officer, MOFAGA

Dr. Shova Shrestha, Associate Professor, TU

Dr. Kishor Khanal, Associate Director, Kathmandu University

Dr. Ajay C. Lal, Professor, Institute of Engineering

Sujal Maharjan, Engineer, Lalitpur Metropolitan City

Rashmi Shrestha, Officer, Chandragiri Municipality

Dol Narayan Shrestha, Computer Officer, NSO

Bishnu Raj Regmi, Statistical Assistant, NSO

Ashok Neupane, Statistics Assistant, NSO

Muskan Shrestha, SAS, MuAN

Rup Narayan Dhakal, M&E and Data Management Officer, NARMIN

Barsha Shrestha, Urban Planner, Regional Urban Planner's Society of Nepal (RUPSON)

Atul Man Joshi, GIS Expert, Genesis

Arun GC, Tech Expert, FAO

Pragya Pradhan, Habitat Programme Manager, UN-Habitat

Sunita Pradhan, AFO, UN-Habitat

Milan Bagale, Project Coordinator, UN-Habitat

Sagar BC, IT Assistant, UN-Habitat

Bishaz Shiwakoti, LIS Assistant, UN-Habitat

Rujit Shrestha, Office Assistant, UN-Habitat

Technical Support and facilitation

Robert N'dugwa, Chief, Geo-Spatial Data Expert, Data and Analytics Unit, UN-Habitat Nairobi

Dennis Mwakini, Resource Person, Data and Analytics Unit, UN-Habitat Nairobi

Michele Melchiorri, Resource Person, European Commission Joint Research Center (JRC)

Marcello Schiavina, Resource Person, European Commission Joint Research Center (JRC)

Pragya Pradhan, Habitat Programme Manager, UN-Habitat Nepal

Samuel Murarga, UN-Habitat Nairobi

Ilija Gubic, UN-Habitat Nairobi

Published By:

Government of Nepal

Office of the Prime Minister & Council of Ministers

National Statistics Office

Thapathali, Kathmandu

Tel: 01-5365323, 01-5328406, 01-5345947, Fax No.: 977-1-5327720

E-mail: info@cbs.gov.np, popcen@nsonepal.gov.np

January 2024